

KEY

A. S. E. — Appraisal and Settlements of Estates	C. L. O. — Common Law Orders
B. P. — Blue Prints or Plat Books	D. B. — Deed Books
B. S. — Supervisors Books	P. E. — Partition of Estates
C. C. O. — County Court Orders	R. — Road Files
C. F. — Chancery Files	S. B. — Surveyors Books

INDEX TO MAPS and ROADS
HENRY COUNTY, VIRGINIA

8151. Permaflex Index No. 2. Made by Hall & McChesney Inc, Syracuse, N. Y.

Slod by J. P. Bell Company, Lynchburg, Va.

YEAR	PARTY				BOOK OR FILE	Volume	Page	DESCRIPTION
	SURNAME	ABCDEFGHIJ	KLMNO	PQRSTUVWXYZ				
1788	Waldin		Joseph		S B	1	348	15 A on both sides of a south branch of Smiths River
1791	Waldin		Joseph		S B	1	399	20 A beginning at a dead oak in the new line to a red oak to the beginning
1930	Waggoner		J W L H		B P (P B P)	1 3	269 289	16.77 A on Reed Creek Henry County Va part being purchased from H C & Lucy Lester
1940	Wagoner		L H		(D B	35	93	Lots on Reed Creek in Reed Creek District
1946	Wagoner		Martha E		B P	3	269	Tract of land at Dyers Old Store in Leatherwood Dist
1946	Wagoner		L H		B P	3	269	Tract of land on east side of road leading to L.H Wagoner's house
1947	Wall		Eva E.		B P	3	375	Property in Horsepasture Dist. purchased from Vivian F. Martin on U S Route 58
1947	Wall		Holland W.		B P	3	395	62.2 A about 3 1/2 miles south of Axton in Irisburg Dist. known as the John R. Gauldin property.
1948	Wagoner		George W. Alma T.		B P	4	68	Property of Geo. W. & Alma Wagoner in Reed Creek Dist.
1949	wagoner		George W Alma T.		B P	4	203	Map B 12 Lots in Reed Creek District
1949	Waldreph		Loula		B P	4	191	Lots on Road No. 753 at Bassett Reed Creek District
1950	Wagoner		George W.		B P	4	311	Lots 13, 14, 15, 16, 17 Map C Reed Creek District
1951	Wagoner		George W.		B P	4	380	Map C on U.S. Route 220 in Reed Creek District.
1940	Wagoner		L. H.		B P	4	382	Property on Reed Creek in Reed Creek District.
1953	Wall		C W		B P	6	3	Tract at Boxwood on State H'way No.107 Irisburg District
1953	Wagoner		George		B P	6	101	Lot 18 1/2 on Alma Boulevard in Reed Creek District
1955	Wall		C W		B P	8	3	Tract in Irisburg District
1957	Wall			R S	B P	11	12	21.2 acres Horsepasture District
1957	Wall		Cleo M	Ralph C	B P	11	36	Lot 1 West side Route 614 Leatherwood District
1958	Waid		Cecil P	Margie M	B P	11	81	Lot 25 Block 1 Map 2 Rivermont Hgts Martinsville Dist
1959	Wall			R. Steve	B P	15	5	37.55 acres in H. P. Dist.
1962	Waid		Cecil P.	Margie D.	B P	19	72	Lots #4, 5, 6, & Part Lot #7, Block 7, Sec. 2, Woodland Hgts, Martinsville District.
1961	Wall			R. Steve	B P	19	87	3 tracts U S Rt. 57, H. P. Dist.
1961	Wall			R. Steve	B. P.	21	48	Lot, off St.Rt. 57, H.P.Dist
1963	Waleski		Dorothy E. A.F.		B. P.	21	98	Lot 115, Sherwood Forest, R.C.Dist
1963	Wall		Curtis Roma, Mary Frances M.		B. P.	22	59	Lot 29, Longview Devel., M'ville Dist
1964	Wall		James H.	R. Steve	B P	26	41	Sub. Div. of tract 2, Lavinder Washburnprop. H. P. Dist
1964	Wall		James H.	R. Steve	B P	26	63	Lots 1-5 St. Road 775, H. P. Dist.
1964	Wagoner		James W.	Patsy L.	B P	26	80	Lots 2, &1A, Sec. C, Sheffield Terrace, Ridgeway Dist
1965	Wall			R. Steve	B P	29	20	2 lots Sec. C, on Wall Street, H. P. Dist.
1964	Wagner		Ken		B P	30	12	1.9 acres St. Rt. 609, R. C. Dist.
1966	Wall		Evelyn C. Herman W.,		B P	31	40	Lot 41, Blk.H, Villa Hgts. Corp., M'ville Dist.
1966	Walls		Linda C.	Richard L.	B P	33	62	Division of Lot #52, Paul W. Bowles Sub-div,
1966	Wagoner			Rebecca C. William K. Sr.	B P	34	29	
1968	WALL		MARY REED		B P	39	2	1.5 ACRE, NEAR MT. ZION CHURCH, HORSEPASTURE

KEY

A. S. E. — Appraisement and Settlements of Estates
 B. P. — Blue Prints or Plat Books
 B. S. — Supervisors Books
 C. C. O. — County Court Orders
 C. F. — Chancery Files

C. L. O. — Common Law Orders
 D. B. — Deed Books
 P. E. — Partition of Estates
 R. — Road Files
 S. B. — Surveyors Books

INDEX TO MAPS and ROADS

HENRY COUNTY, VIRGINIA

Slod by J. P. Bell Company, Lynchburg, Va.

8151. Permaflex Index No. 2. Made by Hall & McChesney Inc., Syracuse, N. Y.

YEAR	SURNAME	PARTY			BOOK OR FILE	Volume	Page	DESCRIPTION
		ABCDEFGHIJ	KLMNO	PQRSTUVWXYZ				
1971	WALDROP	HARRY D. MARGARET J.			M. B.	49	48	LOT #16, SEC. 4, KINGS MT. SUB-DIV., REED CREEK DIST.
1972	Wall	Mary Rogers James Edward			M B.	50	26	Lot 10, Collinsville Highlands, Msville List.
1972	Wall	Frank R.		Rebecca M.	M B	52	46	Lot 6 Sec 111, Highland Forest S/D, Ne Side Colonial Dr. Msville List.
1972	Wall	Henry C.			M B	53	2	Re-cut of Lots 3 & 4 Block A, Colonial Dr., Msville List.
1973	WALL			R. STEVE	M B	54	95	SUBDIVISION OF TRACT 2 LAVINDER WASHBURN, HORSEPASTURE DIST. A
1973	WALL	BETTY C.		TERRY N.	M B	55	07	LOT 2 BLOCK 1 RICH ACRES S/D #2, RIDGEWAY DISTRICT
1973	WALL		MITCHELL R. MAGGIE L		M B	54	76	MARTINSVILLE, D. LOTS 13, 14, 15, 16 SECTION D, GAYNOR HEIGHTS S/D, /
1973	Wagoner	Betty H Howard L			M B	57	10	Lot A R L & Nannie S Stone Prop. in Blackberry Dist
1974	Wall			R Steve	M B	58	92	Property located on Valleyview Drive in Blackberry Dist
1966	Wall			R Steve	M B	58	94	Tracts located on Wall St & St Rt 57 in H P Dist
1973	Wall			Thelma W	M B	58	99	Part of 21.2 Acre Tract St Rt 1224 in Blackberry Dist
1974	Wall	Gerald W. et als			M B	59	27	Lot 57 Sec 2 Blk 1 Chatmoss Court Iriswood District
1974	Wall			R. Steve	M B	59	29	Lot 5 Blk C R. Steve Wall S/D Blackberry District
1975	Wall	Edgar Marion Louise Wilson			M B	62	72	Lot 6 Holland Hill S/D Holland Circle Iriswood District
1975	Wall	Helen T. et als			M B	63	52	Iriswood District Plat showing the boundary & the subdivision of property/
1976	Wagner		William Donald Sandra F.		M B	65	132	Portion of 7.35 acre tract Reed Crk. Dist.
1977	Wall	Coy W.		Mary K.	M B	66	112	Lot 16 B Sec B Iriswood Dist
1977	Wagner	Ellen C. Conley B.			M B	66	104	Lots 6 & 7 & apart of 7-X Town of Ridgeway
1977	Wall	Clayton W.			M B	67	74	Property Iriswood Dist.
1978	Walrod		John H. Linda C.		M B	69	19	Lot 18 Sec K Autumn Drive Martinsville Dist.
1978	Walsh	Edward J.			M B	69	46	Tract 1 Ridgewood Rd. Reed Crk Dist.
1976	Wagner			Ronald D.	M B	69	18	.643 acres Portion Tract 4 Reed Crk Dist.
1978	Wall			R. Steve	M B	69	139	1.456 acres Wall St. Blackberry District
1978	Wagoner			John Douglas	M B	70	96	Lot 3 St. Rt. 902 Ridgeway Dist.
1979	Walsh	Edward J.			M B	71	103	Tract 1 (1.956 acres) Ridgewood Rd. Reed Crk. Dist.
1979	Wagoner	George Lee			M B	73	157	Tract A (7.515 acres) St. Rt. 775 Blackberry Dist.
1980	Wallace	George L.			MB	74	139	Lot 3 Bk 2 Vista View Lane Ridgeway Dist.
1980	Wall	Henry C.			MB	75	14	Tracts 1,2,3,4 and pt. Parcel A. U. S. 220 Business Ridgeway Dist.
1981	Waldron		Neal M. Nell M.		MB	75	129	St. Rt. 609 Lots 2 and 3 Reed Creek District
1981	Walton	Kneevurn			MB	75	134	Pt. Tract 2 Iriswood District
1981	Wall			R. Steve	DB	338	701	Wall Street 1.405 acres Blackberry District
1981	Walton			Kneevurn, etals	MB	76	115	Property of St. Rt. 697 Iriswood District
83	Waldron		Nell M. Neal M.		MB	78	40	St. Rt. 609 Lots 2 and 3 Sam S. Gusler Sub., Reed Crk. District
83	Wall	Eunice B., etal			MB	78	142	Right of way, APCO, Martinsville District
84	Wall	Eunice B., etal			MB	78	170	Right of way, APCO, Martinsville District
83	Wall	Eunice B., etal			MB	78	170	Right of way, APCO, Martinsville District

KEY

A. S. E. — Appraisements and Settlements of Estates
 B. P. — Blue Prints or Plat Books
 B. S. — Supervisors Books
 C. C. O. — County Court Orders

C. L. O. — Common Law Orders
 D. B. — Deed Books
 P. E. — Portions of Estates
 R. — Road Files
 S. — Surveyors Books

INDEX TO MAPS and ROADS

HENRY COUNTY, VIRGINIA

(13)

SOLD BY M & W PRINTERS, LYNCHBURG, VA.

MADE BY THE COTT INDEX COMPANY, COLUMBUS, OHIO

YEAR	PARTY				BOOK OR FILE	Volume	Page	DESCRIPTION
	SURNAME	ABCDEFGHIJ	IJKLMNO	PQRSTUVWXYZ				
1984 1984	Walrod		John H.		DB	378	22	Colonial Drive, Lot B, Martinsville District
1983 1984	Wall	Eunice B.	etal		MB	78	170	Right of Way/Easement APCO
1983 1983	Wall		Onie F.	R. S.	MB	77	89 89A	Valley-View Drive, Drainage Easements and Right of Way in Blackberry District
1982 1982	Wall		Onie I.	R. S.	MB	76	149	Wall Street, Drainage Easements and Right of Way in Blackberry District
1982 1982	Wall		Onie L.	R. S.	MB	76	150	Wall Street, Drainage Easements and Right of Way in Blackberry District
1984 1984	Wall		Mary W.	Tommy C.	DB	390	622	Lot 4 Sec. N., Jeb Stuart Road, Chatmoss Corp. Sub., Iriswood District
1984 1984	Waddell		Julia Carole Mark T.		DB	390	260	Lot 11 Sec. A., Dalewood Drive, Wildwood Estates Blackberry District
1985 1985	Wagner	Curtis D.	Martha T.		DB	393	590	Lot 15 Sec. 2, Plantation Drive, Kings Mtn. Sub., Reed Creek District
1985 1985	Wales	Eugene F.		Phyllis R.	MB	80	160	Parcels A and B, U. S. 58, Iriswood District
1985 1985	Wall	Henry C.			MB	81	1157	1164 U. S. 220 Business and 50' Street Space Tracts, Ridgeway District
1985 1985	Wall	Brenda E. Henry C.			MB	81	1227 1229	1234 1236 Spotswood Court, Lots 4-10, Kings Mountain Rd. Reed Creek District
1985 1985	Waddell	Billy G.		Patricia K.	MB	81	1236 1238	1237 1239 Lot 100 and 101, Stone Plantation Sub., Blackberry District
1986 1986	Wall	Diane Lee	Michael E.		DB	414	345	Lots 6 and 7 Bk. C, Edgewood Place, Iriswood Dist.
1986 1986	Wagoner	Bessie B.			DB	418	636	2.55 acres 50' Right of Way, Reed Creek District
1986 1986	Walthall	Dana T.		Thomas M.	DB	418	338	0.2531 acres, Reed Creek District
1986 1986	Whitener	Faye W. Harry K., Jr.			DB	418	644	Lot 4, Sec. L, Forest Park Sub., Valley View Road, Henry County
1987 1987	Wall		James E. Mary R.		DB	438	497	Lot 17, Sec. 3, Woodlawn Road, Reed Creek Dist.
1987 1987	Wall	Charles C. Henry C.			MB	82	702- 703	Parcel A, U. S. 220 Business, Ridgeway District
1986 1986	Waldron		Katherine C.	Rufus C.	HWY	17	87	St. Rt. 606, Reed Creek District, Virginia State Highway
1987 1987	Walmsley		Richard A. Pattie B.		DB	442	467	Lot 15, Bk. 1, Carriage Court, Huntington Hills Sub., Ridgeway District
1987 1987	Walls		Roy C. Sallie C.		DB	445	50	St. Rt. 718, Blackberry District
1987 1987	Wallace	Alice J. Charles E.			DB	445	25	Lot 7, Sec. A, Kimberely Road, Kimberly Hills Sub., Reed Creek District
1987 1987	Wall	Bernard	Mildred J.		MB	82	836- 847	Drainage Easement and Road Right of Way, Virginia Highway Const. Easement, Haislip Lane, Iriswood District
1987 1987	Wall		Roy Roosevelt		DB	445	462	Lot 2B, Bk. A, Wall Street, Blackberry District
1987 1987	Wall	Henry C.			MB	82	896- 897	Parcel B, Parcel A-1, A-2, U. S. 220 Business, Ridgeway District
1987 1987	Wall		Teresa V. Ricky A.		DB	449	64	Lot 40, Ben Morrell Sub., Oakcrest Circle and Avenel Drive, Reed Creek District
1987 1987	WALL		THELMA W.		DB	450	426	BLACKBERRY DISTRICT, HENRY COUNTY, 9.65 ACRES 30' EASEMENT
1987 1988	WALL	ARLENE K.			DB	462	507	NORTHWEST SIDE OF SR #614, IRISWOOD DISTRICT HENRY COUNTY
1988 1988	WAGONER		KAYE M. & RICHARD C.		DB	466	410	WEST END OF CONCORD COURT, RIDGEWAY DISTRICT, HENRY COUNTY, LOT 38, BLOCK "3", HUNTINGTON HILLS SUBDIVISION, SECTION III
88 88	WAGONER		MARY E.	WILLIAM C.	MB	82	1964- 1965	NORTHWEST SIDE OF SR #904, BLACKBERRY DISTRICT. 12.1 ACRE TRACT
88 88	WAGONER	DREAMA D.			DB	471	621	MARTINSVILLE DIST., SR #1158, LOT 9, BLOCK A
1988 1988	WALL	ARLENE K.			DB	480	629	NORTHWEST SIDE OF SR #614, IRISWOOD DISTRICT OF HENRY COUNTY
1988 1989	WALL		KEITH M.	PATRICIA H.	DB	487	136	SOUTHWEST SIDE OF DOGWOOD ROAD, IRISWOOD DISTRICT, LOT 4X, SECTION "E" CAMP BRANCH HILLS SUBD.
1989 1989	WADDELL		JULIA B.		DB	494	28	NORTH SIDE OF MAPLE DRIVE, MARTINSVILLE DISTRICT, BEING ALL OF LOT 11, SECTION C & PART OF LOT 12, SECTION C, NOW DESIGNATED AS LOT 12A
1989 1989	WALDRON et al	ARNOLD R.			DB	494	272	SOUTHEAST SIDE OF PATSY AVENUE, MARTINSVILLE DISTRICT, BEING ALL OF LOT 2, SECTION C, J & SMITH ESTATE SUBD.

28
() KEY

A. S. E. - Appraisements and Settlements of Estates
B. P. - Blue Prints or Plat Books
B. S. - Supervisors Books
C. C. O. - County Court Orders

C. L. O. - Common Law Orders
D. B. - Deed Books
P. E. - Portions of Estates
R. - Road Files
S. - Surveyors Books

INDEX TO MAPS and ROADS

HENRY COUNTY, VIRGINIA

MADE BY M. A. W. PRINTERS, LYNCHBURG, VA.

MADE BY THE CITY INDEX COMPANY, COLUMBUS, OHIO

YEAR	PARTY				BOOK OR FILE	Volume	Page	DESCRIPTION
	SURNAME	ABCDEFGHIJ	IJKLMNOP	QRSTUVWXYZ				
89	WAGNER	GEORGE W. BESSIE B.			HWY	19	10-13	SR #174, MARTINSVILLE DISTRICT, HENRY CO.
89	WALL		JAMES E. MARY R.		HWY	19	104	SR #174, REED CREEK DISTRICT, HENRY CO.
89	WALLACE	ERROL WILLIAM			DB	507	575	NORTHERLY SIDE OF SR #886, REED CREEK DISTRICT OF HENRY COUNTY, TRACT 1
89	WALLMAN		OLLIE G.		DB	507	162	RIDGEWAY DISTRICT OF HENRY COUNTY, LOTS 35-37 & 54-56
89	WALMSLEY		JOHN Y. ROBIN G.		DB	507	567	WEST SIDE OF HOMESTEAD CT. MARTINSVILLE DISTRICT OF HENRY COUNTY, LOT 5, SECTION 7, "COLLINSVILLE HIGHLAND SUBDIVISION"
89	WADDELL		MARK T. JULIE A.		MB	83	562	NORTHEAST SIDE OF SR #684, AND ON THE SOUTHEAST SIDE OF LAWSON STREET, HORSEPASTURE DISTRICT OF HENRY COUNTY
90	WAGONER		JOHN D. MARLA W.		DB	512	635	SOUTHWEST SIDE OF SHAMROCK DRIVE, RIDGEWAY DISTRICT OF HENRY COUNTY, LOT 5, BLOCK 2, SHANNON HILLS SUBDIVISION
89	WALSH		MICHAEL R.		MB	83	572	WESTERLY SIDE OF HAYNESWORTH LANE, BLACKBERRY DISTRICT HENRY COUNTY
90	WALL	HENRY C.			DB	523	151	SOUTHWEST SIDE OF CONFEDERATE AVENUE RIDGEWAY DISTRICT HENRY COUNTY, LOT 4, SECTION "E"
90	WALLS	FRANKLIN D., JR.	LISA H.		DB	522	197	EAST SIDE OF HOMESTEAD TRAIL, MARTINSVILLE DISTRICT HENRY COUNTY, LOT 7, SECTION 6
90	WAGONER	CARRY E.			DB	523	29	NORTHEAST SIDE OF CRESCENT COURT, BLACKBERRY DISTRICT HENRY COUNTY, LOT 17, SECTION "A", WESTWOOD ACRES SUB.
90	WAGONER		JEANNE M. K. THOMAS, JR. +		MB	84	165	NORTHEAST SIDE OF LEATHERWOOD CIRCLE, IRISWOOD DISTRICT HENRY COUNTY, BEING PART OF LOT 8-B, SECTION "E"
90	WALSH	FRANCIS X.	JENNIE H.		DB	525	559	EASTERLY SIDE OF JEFFERSON DAVIS ROAD, IRISWOOD DISTRICT OF HENRY COUNTY, LOT 25, SECTION "K", THE CHATMOSS CORPORATION SUBDIVISION
90	WALL	HENRY C.			MB	84	342-344	EAST SIDE OF STATE ROUTE #622 AND THE SOUTH SIDE OF STATE ROUTE #637, RIDGEWAY DISTRICT OF HENRY COUNTY
91	WALTHALL		J. MORRIS MARY E.		DB	538	261	SOUTHWEST SIDE OF QUAIL OAKS ROAD, REED CREEK DISTRICT HENRY COUNTY, LOT 9, "QUAIL OAKS" SUBDIVISION
91	WAGONER	ALBERT J.	MARY W.		DB	541	702	NORTHEAST SIDE OF SPRUCE COURT AT ITS INTERSECTION WITH CEDAR STREET, BLACKBERRY DISTRICT HENRY COUNTY LOT 27, SECTION "C", FAIRWAY ACRES SUBDIVISION
91	WALL		THELMA W. HEIRS		MB	84	447	BLACKBERRY DISTRICT OF HENRY COUNTY
91	WAGONER	ALBERT J.	MARY W.		DB	556	420	NORTHEAST SIDE OF SPRUCE COURT AT ITS INTERSECTION WITH CEDAR STREET, BLACKBERRY DISTRICT OF HENRY COUNTY, LOT 27, SECTION "C", FAIRWAY ACRES SUBDIVISION
92	WADDELL	CEDRIC AUDWIN			DB	565	196	SOUTHWEST SIDE OF JEB STUART ROAD, IRISWOOD DISTRICT OF HENRY COUNTY, LOT 3 SECTION "Q", THE CHATMOSS CORP SUB.
92	WALLS		ROY C.		DB	570	234	SOUTHWEST SIDE OF STATE ROUTE 683, HORSEPASTURE DISTRICT HENRY COUNTY, BEING PART OF LOT 14
92	WAGNER	CURTIS D.	MARTHA T.		DB	572	597	NORTHWEST SIDE OF PLANTATION DRIVE, REED CREEK DISTRICT HENRY COUNTY, LOTS 6 AND 7, SECTION 2, "KINGS MOUNTAIN" SUBDIVISION
92	WAGNER	GEORGE W. BESSIE B.			HWY	20	32-35	MARTINSVILLE DISTRICT OF HENRY COUNTY, HIGHWAY 58, 0.02 ACRE ROUTE 174
92	WALL		PAMELA J.		DB	585	567	NORTHWEST SIDE OF STATE ROUTE 614, IRISWOOD DIST. HENRY COUNTY, 1.00 ACRE LOT
1992	WALL	CAROLE W.	JIMMY L.		MB	86	89	RIDGEWAY DIST HENRY COUNTY, DRAINAGE EASEMENTS AND ROAD RIGHTS-OF-WAY
1993	WALL		JANIE K. STEPHEN D.		MB	86	71	WEST SIDE OF THE MOUNT OLIVET ROAD, COLLINSVILLE DIST. HENRY COUNTY, LOT 7A, LOT 8, 81 AND 9 AND 9A WOODLAND HEIGHTS SUBDIVISION
93	WAGONER	A. KENT			MB	86	214	EAST SIDE OF STATE ROUTE 5-1007 (HILLS ST.) AND ON THE WEST SIDE OF STATE ROUTE #637 (KINGS MILL ROAD), TOWN OF RIDGEWAY RIDGEWAY DIST TRACT "A", HENRY COUNTY
1991	WALL		THELMA W. HEIRS		MB	86	142	BLACKBERRY DIST HENRY COUNTY VARIOUS PARCELS OF LAND
1993	WALSH		MITCHELL J. TERESA B.		MB	86	302	STATE ROUTE 650, IRISWOOD DIST. HENRY COUNTY, TRACT 1A
1993	WAGONER		WILLIAM K., JR. SUSAN G.		DB	626	316	NORTHEAST SIDE OF BEAVER RIDGE ROAD, COLLINSVILLE DIST. HENRY COUNTY, LOT 3, SECTION NO. 8 "COLLINSVILLE HIGHLANDS" SUBDIVISION
1993	WADDELL		MARK T. JULIA A.		MB	86	530	NORTHEAST SIDE OF STATE ROUTE #684, PARCEL "1"
1994	Wagner		Robert C. Susan B.		MB	86	657	N/S of Burch Drive, Iriswood Dist., Henry Co., Lot 45 Chatmoss Place S/D
94	Waldron	Greg H.	Muriel T.		MB	86	614	Situated off the N/W end of SR 941, Horsepasture Dist., Parcel D, 10.000 acres
94	Wall		Ricky A. Teresa V.		DB	642	587	Northeasterly side of Oakcrest Circle and southwest side of Avenel Dr., Reed Ck. Dist., Lot 40, Ben Morrell S/D

KEY

A. S. E. — Appraisements and Settlements of Estates
 B. P. — Blue Prints or Plat Books
 B. S. — Supervisors Books
 C. C. O. — County Court Orders

C. L. O. — Common Law Orders
 D. B. — Deed Books
 P. E. — Portions of Estates
 R. — Road Files
 S. — Surveyors Books

INDEX TO MAPS and ROADS

HENRY COUNTY, VIRGINIA

10
()

MADE BY M. A. W. PRINTERS, LYNCHBURG, VA.

MADE BY THE COY INDEX COMPANY, COLUMBUS, OHIO

YEAR	PARTY				BOOK OR FILE	Volume	Page	DESCRIPTION
	SURNAME	ABCDEFGHIJ	IJKLMNOP	QRSTUVWXYZ				
1986	Waldron		Katherine G.	Rufus G.	HWY	17	87	St. Rt. 606, Reed Creek District, Virginia State Highway
1986	Waldron		Katherine C.	Rufus C.	HWY	17		
1994	WALL		LEWIS E.	JR.	MB	87	24	DRAINAGE EASEMENTS AND ROAD RIGHTS-OF-WAY HORSE PASTURE DIST. HENRY COUNTY
1994	WALL			RALPH C., II	MB	87	41	NORTHERLY SIDE OF STATE ROUTE #700, IRISWOOD DIST. HENRY COUNTY, 4.875-ACRES BEING TRACT 67C
1994	WALLACE		ERROL W.		DB	651	73	WESTERLY SIDE OF PLANTATION DRIVE REED CREEK DIST. HENRY COUNTY, LOT 16, SECTION "2", KINGS MOUNTAIN SUB.
1994	WAGONER		JOHN DALE		DB	665	245	SITUATED ON THE NORTHEAST SIDE OF GATEWOOD ROAD, IRISWOOD DIST. HENRY COUNTY, LOTS 13 14 15 AND 16 BLK "A"
1994	WAGNER		BESSIE B.		MB	87	448	REED CREEK DIST. HENRY COUNTY, A PORTION OF TRACT NO. 4
1995	WALL		HENRY C.		MB	87	497	SOUTHWEST SIDE OF U. S. ROUTE 220, RIDGEWAY DIST. HENRY COUNTY, PARCELS "A-1", "A-2" AND "A-3"
1995	WAGONER		DANIEL W.	LENA B.	DB	674	730	SOUTHEAST SIDE OF STATE ROUTE #606, REED CREEK DIST. HENRY COUNTY, LOT 12, FOX RIDGE SUBDIVISION
1995	WAGONER		JOHN DAVID	RENAE B.	DB	672	439	NORTH SIDE OF STATE ROUTE #57, BLACKBERRY DIST. HENRY COUNTY, LOT "B"
1995	WALL		HENRY C.		MB	87	587	NORTHEAST SIDE OF STATE ROUTE #687, EAST SIDE OF STATE ROUTE #679 AND SOUTH SIDE OF STATE ROUTE 681, BLACKBERRY DIST. HENRY COUNTY
1995	WALL		HENRY C.		DB	675	341	NORTHEAST SIDE OF STATE ROUTE #687, BLACKBERRY DIST. HENRY COUNTY, TRACT "A-1", 1.371 ACRES
1995	WALLACE		GEORGE L.	PAT B.	MB	87	589	WESTERLY SIDE OF STATE ROUTE #902, RIDGEWAY DIST. HENRY COUNTY, TRACT 68
1995	WALSH		KEVIN W.	PAMELA S.	MB	87	628	NORTHEAST SIDE OF JEFFERSON DAVIS ROAD, LOT 35 SEC. "K" AND LOT 34 A THE CHATMOSS CORP. SUB.
1995	WALDRON		GREG H.	MURIEL T.	MB	88	24	HORSE PASTURE DIST. HENRY COUNTY, TRACT "E", 18.784 ACRES, MILL CREEK
1995	WALDRON		GREG H.	MURIEL T.	MB	88	46	HORSE PASTURE DIST. HENRY COUNTY, PARCEL C-1, 35.001 ACRES
1995	WALL		ARNOLD ELWOOD		MB	88	20	IRISWOOD DIST. HENRY COUNTY, 5.2711 ACRES TRACT "6-A"
1994	WAGNER		BESSIE B.		MB	88	213	REED CREEK DIST. HENRY COUNTY, 2.01 ACRES AND 0.35 ACRES
1995	WAGONER		CHARLES E.	WILLIAM K. SR.	MB	88	325	EASTERLY SIDE OF NORTH DANIELS CREEK ROAD, COLLINSVILLE DIST. HENRY COUNTY, PARCEL 3A, 3B, 3C, 3D AND 3E
1995	WALLER		JOYCE	TERRY	MB	88	451	BLACKBERRY DIST. HENRY COUNTY
1996	WALL		HENRY C.	BRENDA E.	MB	88	639	NORTHERLY SIDE OF STATE ROUTE #723, BLACKBERRY DIST. HENRY COUNTY, LOTS A, B, C, D, E, AND A 5-FOOT DEDICATION STRIP
1996	WALL		HENRY C.	BRENDA E.	MB	88	640	BLACKBERRY DIST. HENRY COUNTY, TRACT "A" 33.708 ACRES STATE ROUTE #732
1995	WALL		HENRY C.	BRENDA E.	MB	88	641	BLACKBERRY DIST. HENRY COUNTY, TRACT "B", 20.514 ACRES
1996	WALL		HENRY C.		MB	88	658	NORTHEAST SIDE OF STATE ROUTE #687, EAST SIDE OF STATE ROUTE 679, SOUTH SIDE OF STATE ROUTE 681 BLACKBERRY DIST.
1996	WALL		JANIE K.	STEPHEN	DB	728	199	REED CREEK DIST. HENRY COUNTY, 0.456 ACRES STATE ROUTE 657, DYER STORE ROAD
1996	WALL		HENRY C.		MB	88	759	WESTERLY SIDE OF HANOVER PLACE, RIDGEWAY DIST. HENRY COUNTY, LOT 41

KEY

A. S. E. — Appraisement and Settlements of Estates	C. L. O. — Common Law Orders
B. P. — Blue Prints or Plat Books	D. B. — Deed Books
B. S. — Supervisors Books	P. E. — Partition of Estates
C. C. O. — County Court Orders	R. — Road Files
C. F. — Chancery Files	S. B. — Surveyors Books

INDEX TO MAPS and ROADS

HENRY COUNTY, VIRGINIA

8151. Permaflex Index No. 2. Made by Hall & McChesney Inc, Syracuse, N. Y.

Stod by J. P. Bell Company, Lynchburg, Va.

YEAR	PARTY				BOOK OR FILE	Volume	Page	DESCRIPTION
	SURNAME	ABCDEFGHIJ	KLMNO	PQRSTUVWXYZ				
1782	Wann			William	S B	1	225	300 A on the head of south fork of Johnson's Creek
1782	Wann			William	S B	1	225	114 A on the north fork of Johnson's Creek
1784	Ward			William	S B	1	280	315 A on the Grassy Fork of Turkey Cook Creek
1946	Ward		J N		B P	3	269	Lots situated just north of Jones Creek in Martinsville Va
1952	Warrington et al		John C		B P	5	86	5 25/100 & 4 54/100 Acres at Chestnut knob in Ridgeway District
1953	Ward	C E & Wife			B P	5	130	Various Lots situated at Preston in Horsepasture District
1955	Ward	Frank E Jr	Louise C		B P	7	137	Lot 5 Sec 40 Druid Hills Martinsville District
1957	Washburn	Frances H	James D		B P	9	100	Lot 36 Section 6 Ford's Inc Ridgeway District
1959	Ward		Iris K.	Robert R.	B P	13	22	Lot 5, T. Jeff Campbell Prop. H. P. Dist.
1953	Ward	G. E.			B P	17	12	3 tracts at Preston, H. P. Dist
1960	Warren			Rives F.	B P	17	50	1.94 acres on St. Rt. 655, in M'ville Dist.
1962	Ward	Charlotte C.		Hassell P.	B P	21	15	Lot, Collinsville Wheeler Ave. M'ville Dist
1963	Ward			Sandy R., Jr.	B P	24	1	Lot, St. Rd. 836, H.P. Dist
1964	Ward			Raymond	B P	24	94	3.99 acres, Sam Earles prop, H.P. Dist
1964	Warrington		J. C.		B P	27	9	Lot, Ridgeway Dist.
1964	Ward			Robert R.	B P	31	57	Tract St. Rt. 836, H. P. Dist.
1966	Warrick et als		James R.		B P	34	18	3 Tracts Horsepasture District
1971	WARD	CHARLOTTE C.		HASSELL P.	B. P.	47	39	LOT #2, WHEELER AVE., COLLINSVILLE, MARTINSVILLE DIST.
1971	Warmack	Audrene			M B	50	29	21.30 acres, H. P. Dist, St Rt. 695
1972	Warren	Harry O	(Oliver Drive)		M B	50	94	Lots 1-25, Oliver Drive, Ridgeway List.
1972	Washington	George Roy	Faye W.		M B	51	61	Property, Lakewood Trails Msville Dist.
1969	Ward et al	C E			M B	57	82	Property near Patrick County Line in Horsepasture Dist
1973	Wampler	Elbert H	Margaret C		M B	58	80	Lot 148 Sherwood Forest S/D in Reed Creek District
1971	Ward		Teresa C		M B	58	77	3.9 Acres in Horsepasture District
1973	Ward	C. E et als			M B	60	70	Tracts St. Rte 945 Horsepasture District
1974	Warnock	Carol G.		William C.	M B	61	16	Lot 9 H & A Corp Martinsville District
1975	Ward		Luther C.		M B	63	113	Property from Camp Branch Plantations Martinsville District
1961	Ward			Sr. R.	M B	73	26	Part of 9/10 acre H. P. Dist.
1979	Warner	Gilbert D.		Susan O.	DB	339	15	Lot 24 Bk. 1 Rivermont Drive Ridgeway District
1981	Ward	Allen P.		Vectoria M.	DB	348	245	St. Rt. 836 2.61 acres Horsepasture District
1982	Ward	Allen P.			MB	77	52	0.43 acres Preston Horsepasture Dist.
1983	Ward		L. C.		DB	366	682	Iriswood District 40 ft. road, portions of Parcels A, B, C
1984	Ward	Debra W.		Gene D.	DB	377	730	2.29 acres St. Rt. 696, Horsepasture District
1985	Warrick	David R.		Phyllis C.	MB	81	1070-1072	Carol Court, Unit #8, Martinsville Dist.

KEY

A. S. E. — Appraisal and Settlements of Estates
 B. P. — Blue Prints or Plat Books
 B. S. — Supervisors Books
 C. C. O. — County Court Orders
 C. F. — Chancery Files

C. L. O. — Common Law Orders
 D. B. — Deed Books
 P. E. — Partition of Estates
 R. — Road Files
 S. B. — Surveyors Books

INDEX TO MAPS and ROADS

HENRY COUNTY, VIRGINIA

Slod by J. P. Bell Company, Lynchburg, Va.

8151. Permaflex Index No. 2. Made by Hall & McCheaney Inc, Syracuse, N. Y.

YEAR	PARTY			BOOK OR FILE	Volume	Page	DESCRIPTION
	SURNAME	ABCDEFGHIJ	KLMNOPQRSTU VWXYZ				
86			Lynn Kitson	MB	81	2071-2074	St. Rt. 605 and 725, Franklin and Henry Counties, Tract B 26.66 acres
86	Ward		James Franklin, Jr.				
86			Debra W.	DB	428	357	2.09 acres and 2.29 acres, St. Rt. 696, Horsepasture District
86	Ward		Gene D.				
86			Debra W.	DB	428	349	13.60 acres, St. Rt. 696, Horsepasture District
86	Ward		Gene D.				
78			James L. Teresa C.	DB	447	528	1.41 acre, St. Rt. 759, Horsepasture District
87	Ward						
87	WARD	CECILE D.	LEWIS	HWY	17	166	US 220, RIDGEWAY DISTRICT, HENRY COUNTY
87						157-	
87	WARREN		OLGIE G. (WIDOW)	HWY	17	161	SR 641 & 685, ROUTE 220, RIDGEWAY DISTRICT
88							NORTHERLY SIDE OF CHESTNUT PLACE, HORSEPASTURE DISTRICT
88	WARD		SARAH E.	DB	478	699	LOT 9, CHESTNUT ACRES SUBDIVISION
88							IRISWOOD DISTRICT OF HENRY COUNTY, 1.00 ACRE, BEING A
88	WARD	GLADYS		DB	484	150	PORTION OF JUNE MARTIN'S 27.8 ACRE TRACT
89							EAST SIDE OF PLANTATION DRIVE, REED CREEK DISTRICT,
89	WARD	BRENDA K. & JOSEPH G.		DB	489	380	LOT 23, SECTION 2, KINGS MOUNTAIN SUBDIVISION
89						301-	IRISWOOD DISTRICT OF HENRY COUNTY, DRAINAGE
89	WARD	JESSIE L.		MB	83	305	EASEMENTS AND ROAD RIGHT OF WAYS
89						301-	IRISWOOD DISTRICT OF HENRY COUNTY, DRAINAGE
89	WARD	DANNY DALE		MB	83	305	EASEMENTS AND ROAD RIGHT OF WAYS
89							SOUTH SIDE OF WINDOVER STREET, RIDGEWAY DISTRICT, HENRY CO.,
89	WARLITNER		TODD J.	DB	503	544	LOT 9 BLOCK 1 SECTION 3 MARROWBONE HEIGHTS SUBDIVISION
89							NORTHWEST SIDE OF STATE ROUTE 890, REED CREEK DISTRICT
89	WARDEN	ARDELL M.	VIRGIL A.	DB	506	40	HENRY COUNTY PARTS OF LOTS 12 AND 13, SECTION "A"
90							LOT 3 AND A 3.71 ACRE TRACT
90	WARREN	DERRICK E.	PATRICIA J.	MB	84	211	IRISWOOD DISTRICT OF HENRY COUNTY
91							HORSEPASTURE DISTRICT OF HENRY COUNTY, DRAINAGE
91	WARRICK	CATHERINE B.	JAMES R.	MB	84	433	EASEMENTS AND ROAD RIGHTS OF WAY
91							MARTINSVILLE DISTRICT OF HENRY COUNTY, 0.4411 ACRE
91	WARD	CAROLYN F.	JOHN R.	DB	548	130	
91							MARTINSVILLE DISTRICT OF HENRY COUNTY, CLEARFIELD
91	WARD	ESTELLE CHARLES ODIS		MB	84	621	HEIGHTS SUBDIVISION, DRAINAGE EASEMENTS AND ROAD RIGHTS-OF-WAY
91							SOUTHEAST SIDE OF OXFORD DRIVE, RIDGEWAY DISTRICT OF
91	WARD	GENE D.		DB	552	112	HENRY COUNTY LOT 10, SECTION "B", FOX RUN SUBDIVISION
91							WEST END OF CAROL COURT, COLLINSVILLE DISTRICT OF HENRY
91	WARRICK	DAVID R.	PHYLLIS C.	DB	559	303	COUNTY, LOT 6, SEC "N", J. R. SMITH EST SUB.
92							IRISWOOD DISTRICT OF HENRY COUNTY, PARCEL 14-R, 1.278 AC.
92	WARD	LOLA B.	RICHARD B.	DB	565	126	
1992							NORTHWESTERLY SIDE OF STATE ROUTE 759, HORSEPASTURE
1992	WARD	JAMES L.	TERESA C.	DB	579	729	DIST. HENRY COUNTY, TRACT 95 E-1.256 ACRES
1992							HORSEPASTURE DISTRICT OF HENRY COUNTY
1992	WARD	CAROLYN F.	JOHN R.	DB	577	514	10.0647 ACRES
1994							Southerly side of SR 759, Horsepasture Dist., Henry Co.,
1994	Ward	Carolyn F.	John R.	MB	86	622	Tract 5
1994							REED CREEK DIST. HENRY COUNTY, STATE ROUTE #605
1994	WARD	JAMES F., JR.	LYNN K.	HWY	21	101	IRISWOOD DIST. HENRY COUNTY, DRAINAGE EASEMENTS AND
1994							ROAD RIGHTS-OF-WAY
1994	WARD	LOLA B.	RICHARD B.	MB	87	341	
1995							SOUTHWESTERLY SIDE OF THE MOUNT OLIVET ROAD, COLLINS-
1995	WARDLE	ROBERT LAURIE BRYAN WILLIAM, II		MB	87	557	VILLE DIST. HENRY COUNTY, LOT 6, THE R. H. WIMBUSH SUB.
1996							NORTHWEST SIDE OF ST. JOHN'S CIRCLE, IRISWOOD DIST. HENRY
1996	WARDEN	ARDELL M.	VIRGIL A.	MB	88	333	COUNTY, LOT 57R SECTION NO. 1 "PATRICK HENRY FARM" SUB.

KEY

A. S. E. — Appraisal and Settlements of Estates	C. L. O. — Common Law Orders
B. P. — Blue Prints or Plat Books	D. B. — Deed Books
B. S. — Supervisors Books	P. E. — Partition of Estates
C. C. O. — County Court Orders	R. — Road Files
C. F. — Chancery Files	S. B. — Surveyors Books

INDEX TO MAPS and ROADS

HENRY COUNTY, VIRGINIA

8151. Permatex Index No. 2. Made by Hall & McChesney Inc, Syracuse, N. Y.

Slod by J. P. Bell Company, Lynchburg, Va.

YEAR	PARTY				BOOK OR FILE	Volume	Page	DESCRIPTION
	SURNAME	ABCDEFGHIJ	KLMNO	PQRSTUWXYZ				
1897	Washington	Frank			D B	29	390	Lot No 1 in Town of Martinsville in Henry County
1947	Washington	Harry Lee			B P	3	354	Property known as the W.J. Donovan Place in Mart. Dist.
1948	Washburn	Hezekiah M. Lillie	Chrisman		B P	4	107	2.4 Acres in Reed Creek Dist.
1951	Washburn		P. J.		B P	4	335	Part Lot 1 Susan Richardson sub-div. Leatherwood District
1951	Washburn	Gladys Mae			B P	5	10	6.8 acres in Reed Creek District.
1954	Washington	C A			B P	7	44	Lot 4 Blk 1 Sec B Chatham Hts Corp Martinsville Dist.
1955	Washburn		Nathaniel Henry		B P	8	47	Lots 202 thru 205 Bassett Heights Ext Reed Creek District
1956	Washington	Harry Lee			B P	9	24	Lot 1 Lawnhill Sub-div. Martinsville District
1957	Washburn	Frances H James	D		B P	9	100	Lot 36 Section 6 Ford's Inc Ridgeway District
1960	Watt		Lawrence E., Mrs.		B P	16	8	Various lots on St. Rd. 647
1960	Washburn	D. C.			B P	16	30	17.4 acres in H. P. Dist.
1957	Washburn	D. C.			B P	16	16	3 lots on Patrick County line in H. P. Dist.
1957	Washburn		W. E.		B P	16	16	3 lots on Patrick County line in H. P. Dist.
1960	Washburn		W. E.		B P	16	30	17.4 acres in H. P. Dist.
1964	Watt		L. E., Mrs.		B P	26	67	1.2 acre, St. Rt. 58, Laurel Park Devel. Martinsville/ Dist.
1964	Washburn	Albert C.			B P	25	54	1.5 acres, St. Road 639, Ridgeway Dist.
1964	Watt		L.E., Mrs.		B P	27	78	Lot on Woody Dr. M'sville Dist.
1965	Watt	Elsie, Mrs.			B P	28	83	2 lots Camp Branch Plantation prop. M'sville Dist.
1965	Watt		L.E., Mrs.		B P	28	86	Various lots Forest Rd. M'sville Dist.
1965	Watt		L. E. Mrs		B P	34	92	Tracts A B C D Martinsville District
1967	WATT		L.E. Mrs.		B P	35	83	PROPERTY MARTINSVILLE DIST. <i>Deed</i>
1967	WATT		L. E. Mrs.		B P	36	16	LOT #4, SEC. D., DOGWOOD RD., MSVILLE DIST.
1967	WATT	ELSIE Mrs.			B P	36	34	3.02 ACRES, LEATHERWOOD DIST.
1967	WATT	ELSIE Mrs.			B P	36	18	LOT, MARTINSVILLE DIST.
1967	WATT	ELSIE Mrs.			B P	35	47	2.49 ACRES, LEATHERWOOD DIST.
1967	WATT		L. E. Mrs.		B P	36	66	LOTS, CAMP BRANCH HILLS, MARTINSVILLE DIST. ✓
1967	WATT		L. E. Mrs.		B P	36	88	SUB-DIV #3, OVERLAND HGTS., MSVILLE DIST. ✓ <i>WOODY ROAD</i>
1967	WATT	ELSIE M.			B P	36	98	1, 2, 3, 4, CAMP BRANCH HILLS, MSVILLE DIST. ✓
1968	WATT		L. E. Mrs.		B P	37	83	VARIOUS LOTS, CAMP BRANCH HILLS ✓ <i>Sec D. E. Forest Hills</i>
1968	Watt		L. E. Mrs.		B P	40	25	Camp Branch Hills, Msville Dist.
1968	Washburn	Carol Hazelwood	John Wilson, Jr.		B P	40	72	Lots 18-22, W. J. Harbour prop, Ridgeway Dist.
1969	Watt		L. E. Mrs.		B P	41	29	Sub-div #3, Mrs. L. E. Watt prop. Iriswood Dist
1969	Washburn	Margaret L.	M. A.		B P	41	35	Lots 1,2,3, 4, Lakeview Dr. Ridgeway Dist.
1969	Watt	Elsie S.			B P	42	83	1.74 Acres, Iriswood Dist.

KEY

A. S. E. — Appraisal and Settlements of Estates
 B. P. — Blue Prints or Plat Books
 B. S. — Supervisors Books
 C. C. O. — County Court Orders
 C. F. — Chancery Files

C. L. O. — Common Law Orders
 D. B. — Deed Books
 P. E. — Partition of Estates
 R. — Road Files
 S. B. — Surveyors Books

INDEX TO MAPS and ROADS

HENRY COUNTY, VIRGINIA

8151. Permaflex Index No. 2. Made by Hall & McChesney Inc, Syracuse, N. Y.

Slod by J. P. Bell Company, Lynchburg, Va.

YEAR	PARTY			BOOK OR FILE	Volume	Page	DESCRIPTION
	SURNAME	ABCDEFGHIJ	KLMNOP				
							DOLLY B.
1971	WASHBURN				M. B.	49 21	LOT #3, SEC. 4, KINGS MT. SUB., REED CREEK DIST.
1972	Watts				M B	50 77	Map No. 2, showing S/D, Msville Dist.
1972	Washington				M B	53 50	Property, Horsepasture List.
1973	WASHINGTON				M B	55 35	PART OF LOT 36 SEC B. ST RT 108, REED CREEK DEV CORP.
1977							
1977	Washburn				M B	68 25	Lot 2 Sec B St. Rt. 665 Reed Crk Dist.
1977	Washburn				M B	68 21	Lot 6 & 6-A Sec D Lot 21-A Sec E Villa Hgts Martinsville dist.
1978							
1978	Wasoski				M B	68 119	Lot 88 Forest acres Martinsville Dist.
1978							
1978	Wasoski				M B	68 115	Parcel 1 & Part of Parcel 2 Blkberry Dist.
1975							
1978	Washington				M B	69 120	8,860 acres portion Tract 1 Martinsville District
1978							
1978	Washington				M B	69 121	2.523 acres portion tract 1 Martinsville District
1978							
1978	Watt				M B	70 40, 41	portion of Tract 2 Burnt Chimney (S/D of Sec D Salem Park) Iriswood Dist.
1978							
1978	Watt				M B	70 46	1,30 acres Portion Tract 1 Burnt Chimneys Iriswood Dist.
1978							
1978	Washburn				M B	70 122	Part Lots 48 & 85 Valley View Drive Blackberry Dist.
1973							
1979	Washington				M B	72 79	Part of Lot 36 Sec B St. Rt. 108 Martinsville Dist.
1980							
1980	Washburn				M B	74 70	Lot 9 Sec E Confederate Avenue Ridgeway District
1981							
1981	Washington				DB	342 320	St. Rt. 914 Parcel A. Iriswood District
82							
82	Wasoski				MB	77 49	St. Rt. 626 Parcel A. 6.201 acres Blackberry Dist.
83							
83	Washington				DB	371 759	St. ot. 914, Parcel A, Iriswood District
84							
84	Washburn				DB	375 644	St. Rt. 833, 1.158 acres Lot D-1, Blackberry District
79							
84	Washington				MB	79 35	Tract 1 off Melody Lane, Martinsville District
81							
84	Washington				DB	376 248	0.998 acre on outlet road, Martinsville District
84							
84	Washington				DB	384 448	S R 914 Panel A-cont. 0.478 Acres-Iriswood Dist.
84							
84	Waskiewicz				DB	385 282	Lot 10-Sec A. Wedgewood Place Sub-Div. Ridgeway Dist.
86	Washburn				DB	427 552	Lot 9, Sec. E, Confederate Avenue, Holiday Property Sub., Ridgeway District
86							
87	Washburn				MB	82 468-491	Drainage Easement and Road Right of Way, Henry Drive, Iriswood District
86							
87	Washburn				MB	82 491	Drainage Easement and Road Right of Way, Henry Drive, Iriswood District
87							
87	Washkiewicz				DB	440 515	Lot 10, Sec. A, Wedgewood Road, Ridgeway District
87							
87	WASHBURN				HWY	17 146-148	SR #641, US 220, RIDGEWAY DISTRICT, HENRY COUNTY
87	WASHINTON				HWY	17 176	SR #650, IRISWOOD DISTRICT, LAWNHILL SUBDIVISION
88							
88	WASHBURN				MB	82 2062-2065	BLACKBERRY DISTRICT, TRACTS 1, 2 & 3
88							
88	WASHBURN				DB	470 454	GREENBIRER PARK SUBD., KENMORE AVENUE, HORSEPASTURE DISTRICT, LOTS 30 & 31, SECTION 1
88							
88	WAUHOP				MB	82 1932-1933	EASTERLY SIDE OF SR #942, BLACKBERRY DISTRICT, LOT 2 & 3, SECTION 2, NOW LOT 2R & 3R, SECTION 2
88							
88	WASHBURN				MB	82 2348-2351	BLACKBERRY DISTRICT OF HENRY COUNTY SR #668, 110' RIGHT OF WAY
88							
88	WASHBURN				MB	83 25	BLACKBERRY DISTRICT OF HENRY COUNTY, 4 TRACTS
88							
88	WASHBURN				DB	485 654	EAST SIDE OF TANGLEWOOD TERRACE, RIDGEWAY DISTRICT OF HENRY COUNTY, LOT 4, SECTION 1, TANGLEWOOD TERRACE SUB.
88	WASHBURN, SR.						

KEY

A. S. E. — Appraisements and Settlements of Estates
 B. P. — Blue Prints or Plat Books
 B. S. — Supervisors Books
 C. C. O. — County Court Orders

C. L. O. — Common Law Orders
 D. B. — Deed Books
 P. E. — Portions of Estates
 R. — Road Files
 S. — Surveyors Books

INDEX TO MAPS and ROADS

(52)

HENRY COUNTY, VIRGINIA

SOLD BY H & W PRINTERS, LYNCHBURG, VA.

MADE BY THE COTT INDEX COMPANY, COLUMBUS, OHIO

YEAR	PARTY				BOOK OR FILE	Volume	Page	DESCRIPTION
	SURNAME	ABCDEFGHIJ	IJKLMNO	PQRSTUVWXYZ				
1988 1989	WASHINGTON		KATHRYN B.	RANDY L.	MB	83	135	TRACT "A-2", WEST SIDE OF SR #644, IRISWOOD DIST.
1989 1989	WASHBURN		MICHAEL J.	SUE R.	MB	83	404	SOUTHEAST SIDE OF SR #57, BLACKBERRY DISTRICT, HENRY CO.
1989 1989	WASHINGTON	GEORGE RAY FAYE W.			MB	83	437 & 438	IRISWOOD DISTRICT OF HENRY COUNTY PARCELS A & B
1989 1989	WASKIEWICZ			STANLEY P. SHARON H.	DB	504	78	EASTERLY SIDE OF MULBERRY ROAD, RIDGEWAY DISTRICT HENRY COUNTY, LOT 21, BLOCK 3, EDGEWOOD SUB.
1989 1989	WASHBURN	BOBBY RAY		TERESA ISLEY	MB	83	486	NORTHWEST SIDE OF SHANNON COURT, RIDGEWAY DIST OF HENRY COUNTY, LOT 17, SHANNON HILLS SUB.
1989 1989	WASHBURN			WILLIAM E.	II MB	83	478	BLACKBERRY DISTRICT OF HENRY COUNTY, SR #626
1973 1990	WAUHOP	COLONEL HENRY		RUTH PRATER	MB	84	45	BLACKBERRY DISTRICT OF HENRY COUNTY, STATE #675
1991 1991	WASHBURN	CHRISTOPHER LEE	MICHELLE L.		MB	85	19	NORTHERLY SIDE OF WALKER STREET, LOT 33, W. J. HARBOUR SUBDIVISION, RIDGEWAY DISTRICT OF HENRY COUNTY
1991 1991	WASOSKI			NICKE K. VICKIE J.	DB	557	481	OFF THE SOUTHEASTERLY SIDE OF STATE ROUTE 626, BLACKBERRY DISTRICT OF HENRY COUNTY, BEING PART OF PARCEL "A"
1992 1992	WASOSKI		NICKE K.	VICKIE J.	MB	85	342	SOUTHEASTERLY SIDE OF STATE ROUTE 626, BLACKBERRY DIST. HENRY COUNTY, PARCEL "A1"
1992 1992	WASKIEWICZ			STANLEY P. SHARON H.	DB	588	158	EASTERLY SIDE OF MULBERRY ROAD, RIDGEWAY DIST. HENRY COUNTY, LOT 21, BLOCK 3, EDGEWOOD SUBDIVISION SEC II
1993 1993	WASHBURN	DORIS C.			MB	86	207	SOUTHWEST SIDE OF STATE ROUTE #642, RIDGEWAY DIST. HENRY COUNTY
1994 1994	WATTS	CYNTHIA D.		TERRY R., JR.	DB	648	29	NORTHEAST SIDE OF ANDRA DRIVE, RIDGEWAY DIST. HENRY COUNTY, PART OF LOT 6, 0.390 ACRE
1995 1995	WASHBURN	CHARLES AUDREY			DB	679	204	EAST SIDE OF TRINITY TERRACE RIDGEWAY DIST. HENRY CO. LOT 4, SECTION "1", TANGLEWOOD TERRACE SUBDIVISION

KEY

A. S. E. — Appraisal and Settlements of Estates
 B. P. — Blue Prints or Plat Books
 B. S. — Supervisors Books
 C. C. O. — County Court Orders
 C. F. — Chancery Files

C. L. O. — Common Law Orders
 D. B. — Deed Books
 P. E. — Partition of Estates
 R. — Road Files
 S. B. — Surveyors Books

INDEX TO MAPS and ROADS

HENRY COUNTY, VIRGINIA

8151. Permaplex Index No. 2. Made by Hall & McChesney Inc, Syracuse, N. Y.

Stod by J. P. Bell Company, Lynchburg, Va.

YEAR	PARTY				BOOK OR FILE	Volume	Page	DESCRIPTION
	SURNAME	ABCDEFGHIJ	KLMNO	PQRSTUVWXYZ				
87	Weaver		Milford A., II		DB	435	333	Lot 3, Tahoe Drive, Reed Creek District
87	WEBER	CONNIE GAY	JAY THOMAS, JR.		DB	451	136	SOUTHEASTERLY SIDE OF SR #656, LOT 4, REED CREEK DISTRICT
88	WEATHERALL	GAIL L.	ROBERT W.		DB	483	523	EAST SIDE OF HERITAGE COURT, MARTINSVILLE DISTRICT HENRY COUNTY, LOT 12
89	WEAVER	DOROTHY S.	MILFORD A.		HWY	19	25	SR #174
89	WEAVER	DOROTHY S.	MILFORD A.		HWY	19	105	SR # 57, MARTINSVILLE DISTRICT, HENRY CO.
90	WEAVER		J. T., SR.		DB	516	577	SITUATED ON THE NORTHERLY SIDE OF LONGVIEW STREET AND ON THE EASTERLY SIDE OF O'NEIDA STREET, MARTINSVILLE DISTRICT OF HENRY COUNTY
89	WEAVER		J. T. SR.		MB	84	393-	MARTINSVILLE DISTRICT OF HENRY COUNTY, DRAINAGE EASEMENTS AND ROAD RIGHTS-OF-WAY
91	WEAVER		LUCY		MB	84	395	SOUTHWESTERLY SIDE OF STATE ROUTE 687, BLACKBERRY DIST. HENRY COUNTY, TRACT 322, 3.782 ACRES STATE ROUTE 687
1992	WEEKS		TONY E.		MB	85	523	NORTHWESTERLY SIDE OF CAMPBELL COURT AND THE SOUTHEASTERLY SIDE OF PARK ROAD, REED CREEK DIST., PARTS OF LOTS 3, 26 AND 27
1992	WEEKS		SUSAN R.		MB	85	523	BEING ALL OF TRACT 1 AND TRACT 34, OF THE WESTOVER SUBDIVISION, HORSEPASTURE DIST. HENRY COUNTY
1993	WEBSTER	BARRY L.	SARAH S.		MB	86	179	ROUTE 687, BLACKBERRY DIST. HENRY COUNTY
1993	WEESE	ALLEN C.	VANESSA L.		MB	86	173	BLACKBERRY DIST. HENRY COUNTY, ROUTE 687
1993	WEEKS		TONY E.		HWY	20	170	BLACKBERRY DIST. HENRY COUNTY, ROUTE 687
1993	WEEKS		SUSAN R.		HWY	20	171	BLACKBERRY DIST. HENRY COUNTY, ROUTE 687
1993	WEAVER		MILFORD A., II	TERESA K.	DB	622	664	COLLINSVILLE DIST HENRY COUNTY, LOT 17, COLLINSVILLE HIGHLANDS SUBDIVISION, FERNDAL DRIVE
93	WEEKS		MICHAEL H.	VICKY G.	DB	630	483	NORTHEAST SIDE OF LEE TERRACE, HORSEPASTURE DIST. HENRY COUNTY, LOT 14, SEC. 1. "WHITBY ACRES" SUBDIVISION
1994	WEAVER	DOUGLAS MICHAEL	BRENDA SALAZAR		MB	87	45	WEST SIDE OF U.S. ROUTE 220, REED CREEK DIST. HENRY COUNTY, LOTS 10 11 12 13 AND 14
1994	WEAVER		J. T.		MB	87	231	PARTLY IN COLLINSVILLE DIST. HENRY COUNTY, DRAINAGE EASEMENTS AND ROAD RIGHTS OF WAY
1994	WEAVER		JAMES T., JR.		MB	87	232	COLLINSVILLE DIST. HENRY COUNTY, DRAINAGE EASEMENTS AND ROAD RIGHTS OF WAY
94	WEATHERALL	GAIL L.	ROBERT W.		DB	666	347	SOUTH SIDE OF VALLEY VIEW ROAD, RIDGEWAY DIST. HENRY COUNTY, LOT 6, SECTION "L", THE FOREST PARK SUBDIVISION
1995	WEAVER	BRIAN R.			MB	87	608	RIDGEWAY DIST. HENRY COUNTY, PARCEL "A" 1.491 ACRES
1995	WEIGEL	ALFRED E.	WENDY M.		DB	686	598	SOUTHEAST SIDE OF BEAVER RIDGE ROAD, COLLINSVILLE DIST. HENRY COUNTY, LOT 7, SECTION 4, "COLLINSVILLE HIGHLANDS" SUBDIVISION
1995	WEISS	BRENDA SUE			MB	88	178	NORTHWEST SIDE OF STATE ROUTE #693, HORSEPASTURE DIST. HENRY COUNTY, TRACT 12A
1995	WEDDLE	CLINTON J.	MYRTLE S.		HWY	21	171	19.602 SQUARE FEET 3.485 SQUARE FEET REED CREEK DIST. HENRY COUNTY, ROUTE 672

KEY

A. S. E. — Appraisement and Settlements of Estates	C. L. O. — Common Law Orders
B. P. — Blue Prints or Plat Books	D. B. — Deed Books
B. S. — Supervisors Books	P. E. — Partition of Estates
C. C. O. — County Court Orders	R. — Road Files
C. F. — Chancery Files	S. B. — Surveyors Books

INDEX TO MAPS and ROADS

HENRY COUNTY, VIRGINIA



8151. Permaplex Index No. 2. Made by Hall & McChesney Inc, Syracuse, N. Y.

Slod by J. P. Bell Company, Lynchburg, Va.

YEAR	PARTY			BOOK OR FILE	Volume	Page	DESCRIPTION
	SURNAME	ABCDEFGHIJ	KLMNOPQRST				
1780	Welch		Richard	S B	1	116	147 A on Stone's Creek
1956	Wells		R Dudley	B P	9	48	Lots 4,5,6,7 Block B Chatham Hgts Martinsville District
1987						678-	Lot 12-17, Sec. V, Stonewall Jackson Trail.
1987	Wenkstern		Michael G. Phyllia M.	MB	82	679	Trail, Iriswood District
1989			Clyde E.				SOUTH SIDE OF THE CENTERLINE OF A 40-FOOT ROAD-
1989	WELCH		HELEN E.	MB	83	477	WAY, EASEMENT IN THE HORSEPASTURE DISTRICT OF HENRY COUNTY
1992							SOUTHEAST END OF BRADFORD COURT, IRISWOOD DIST. HENRY
1992	WELHAM		CHERYL G.	MB	85	371	CO. TRACT 4, "LEATHERWOOD FOREST" SUBDIVISION
1992			PERCY H.				NORTH SIDE OF STATE ROUTE 709, HORSEPASTURE DIST.
1992	WELCH		WANDA A.	DB	595	674	HENRY COUNTY, LOT 5, SARA P. WATKINS SUBDIVISION
1993							SOUTHWEST SIDE OF STONEWALL JACKSON TRIL IRISWOOD
1993	WENKSTERN		MICHAEL G. PHYLLIA M.	MB	86	237	DIST HENRY COUNTY, LOTS 15 16 AND 17 SECTION "V"
1993							ROUTE 58, HORSEPASTURE DIST. HENRY COUNTY
1993	WELCH		WILLIAM HEIRS	HWY	20	149	
1996							NORTH SIDE OF A "20' DRIVE" OFF OF WEST SIDE OF
1996	WILHELM		KEVIN L.	MB	88	692	STATE ROUTE #609, REED CREEK DIST. HENRY COUNTY

KEY

A. S. E. — Appraisement and Settlements of Estates
 B. P. — Blue Prints or Plat Books
 B. S. — Supervisors Books
 C. C. O. — County Court Orders
 C. F. — Chancery Files

C. L. O. — Common Law Orders
 D. B. — Deed Books
 P. E. — Partition of Estates
 R. — Road Files
 S. B. — Surveyors Books

INDEX TO MAPS and ROADS
HENRY COUNTY, VIRGINIA

8151. Permaplex Index No. 2. Made by Hall & McCheaney Inc, Syracuse, N. Y.

Slod by J. P. Bell Company, Lynchburg, Va.

YEAR	PARTY SURNAME	PARTY					BOOK OR FILE	Volume	Page	DESCRIPTION
		ABCDEF GH	IJKLMNO	PQRSTU	VWXYZ					
1787	West			William			S B	1	360	118 A on a north branch of south fork of Johnsons Cr
1790	West			William			S B	1	371	78 A on head branch of Johnson's Creek
1914	West			W R (Esq)			D B	36	346	932 A in Henry County 4 miles north of Axton Station & Danville & Western Railway
1947	West			W. R.			B P	4	47	The W. R. West Farm near Axton , Leatherwood Dist. Map A.
1947	West			W. R.			B P	4	48	The W. R. West Farm near Axton, Leatherwood Dist. Map B.
1953	West	Betty A Henry Marvin					B P	6	109	Lot 13 Blk "O" Villa Hgts sub-div Martinsville District
1955	West		Lois T	Walter M Jr			B P	8	10	Lots 13 14 15 Map A Prillaman Hgts Reed Creek District
1956	West		Martha B Jesse R				B P	8	70	Lot 27 P lot 26 O D Ford sub div Martinsville District
1960	West		Martha B. Jesse R.,				B P	16	34	Lot 4, Sec. C, John R. Smith Est. M'ville Dist.
1961	West		J. Kenneth Nancy S.				B P	19	7	Lot 54, Geo. W. & Sam Gusler Sub Div M'sville Dist.
1963	West	Francis T. FRANCES K.					B P	26	79	5.000 acres St. Road, 641, Ridgeway Dist.
1969	WESTMORELAND	DENNIS					B P	43	85	LOT #2, GRADY SCOTT SUB-DIV., IRISWOOD DIST.
1972	West	El Wood Eugene Linda R.					M B	50	97	Lots 12-18, Arthur Via S/D, H.P. Dist.
1973	West		Norman D	Rosh T			M B	56	11	Lot 6 Preston Garden Subdivision in Horsepasture Dist.
1974	West		Michael F.				M B	61	20	Lot 3 Blk Hillcrest Park S/D Reed Creek District
1975	Westmoreland		James Nellie C.				M B	63	119	Lots 4, 5, & 6 Map B William Marshall Gravely Iriswood District
1976	West		Michael Joel	Rebecca N.			M B	66	27	Lot 2 H P Dist.
1981	Westerfield	Byron T. Gloria W.					MB	75	150	Lots 56 and 57 Sec. 1 Iriswood District
1984	West	Elwood Eugene Linda R.					HWY PB	16	26	St. Rt. 609, Right of Way, Blackberry District, Virginia State Highway
1985	Westerfield	Glorida Byron T.					DB	398	765	Lot 36 Sec. K, Chatmoss Corp. Sub., Jefferson Davis Road, Iriswood District
1985	West		Sharon B. Robert M.				DB	406	280	Lot 2, Bk. 2 Sec. II, Huntington Hills Sub., Vista View Lane, Ridgeway District
1986	West		Sharon B. Robert M.				DB	425	762	Lot 2, Bk. 2, Huntington Hills Sub., II, Vista View Lane, Ridgeway District
1937	West		Stephen D.				MB	82	540-543	Parcels, St. Rt. 610, Iriswood District
88	WESTMORELAND		MICHAEL				MB	82	1942-1945	IRISWOOD DISTRICT, HENRY COUNTY
1988	WEST		MAYNARD PRICE, JR.				MB	83	175	IRISWOOD DISTRICT, HENRY COUNTY
1989	WEST		RICHARD RACHEL				HWY	19	29	ROUTE 174, MARTINSVILLE DISTRICT, HENRY CO.
1990	WESTPHALEN		JEANNE A. JOHN A.				DB	525	484	SOUTHEASTERLY SIDE OF KIMBERLY ROAD, REED CREEK DISTRICT OF HENRY COUNTY, LOT 12, SECTION "B", KIMBERLY HILLS SUBDIVISION
1990	WEST	DEBORAH B.					MB	84	321	SITUATED IN BASSETT, REED CREEK DISTRICT OF HENRY COUNTY
1992	WEST		RICHARD RACHEL I.				DB	573	280	NORTHWEST SIDE OF PARKWOOD COURT, COLLINSVILLE DIST HENRY COUNTY, BEING PART OF LOT 6, SEC. "1", PARKWOOD COURT SUBDIVISION
1994	WESTMORELAND	IVAN J. LOIR M.					HWY	21	107	ROUTE 58, IRISWOOD DIST. HENRY COUNTY
1996	WESTFALL		REBECCA A.				MB	88	609	NORTHEAST SIDE OF STATE ROUTE #687, HORSEPASTURE DIST. HENRY COUNTY, PARCEL "A" 2.833 ACRES

KEY

A. S. E. — Appraisement and Settlements of Estates	C. L. O. — Common Law Orders
B. P. — Blue Prints or Plat Books	D. B. — Deed Books
B. S. — Supervisors Books	P. E. — Partition of Estates
C. C. O. — County Court Orders	R. — Road Files
C. F. — Chancery Files	S. B. — Surveyors Books

INDEX TO MAPS and ROADS
HENRY COUNTY, VIRGINIA

8151. Permindex Index No. 2. Made by Hall & McCheaney Inc, Syracuse, N. Y.

Sold by J. P. Bell Company, Lynchburg, Va.

YEAR	SURNAME	PARTY						BOOK OR FILE	Volume	Page	DESCRIPTION
		ABCDEF GH	IJKLMNO	QRSTU VWXYZ							
1953	Wheeler			Robert Edward Walsie DeLong				B P	6	74	Lot 15 Section 3 Villa Heights map of Sub-div in Martinsville District
1965	Wheeler	Gerald E.	Naomi S.					B P	28	36	2 lots, Old Rt. 87, Ridgeway Dist.
1965	Wheeler		John A.	Rosie Lee				B P	34	45	6.5 Acre, Martinsville District
1967	WHEELER	GERALD E.	NAOMI S.					B P	36	47	TRACT, RIDGEWAY DIST.
1967	WHEELER	EDWARD R.		SUMIKO F.				B P	36	70	LOT #3, W. J. HICKS HARBOUR SUB-DIV, RIDGEWAY DIST.
1971	WHALEN	GLEN O.		WANDA M.				B P	49	12	LOT #40, BLK H., VILLA HGTS, MSVILLE DIST.
1973	WHEELER	GERALD E.	NAOMI S.					M B	54	46	PORTION OF 7.2 ACRE TRACT RIDGEWAY DISTRICT
1973	Wheeler	G E	Naomi S					M B	58	78	Various Tracts in Ridgeway District
1984	Whalen	Billy Wayne	Mary Virginia					DB	374	744	St. Rt. 672, Lot 13 Sec. B., Reed Creek Dist.
1984	Wheeler	Gerald E., Jr.						DB	380	333	Lot 3 Bk. 3 Echo Valley Sub on Indian Trail in Ridgeway District
1987	WHEELER	EDWARD R.		SUMIKO F.				DB	457	167	EAST SIDE OF HICKS STREET, TOWN OF RIDGEWAY RIDGEWAY DISTRICT, LOT 3, W. J. HICKS HARBOUR SUB.
1988	WHEELER	GERALD T. & ELIZABETH P.						MB	82	1788- 1791	HORSEPASTURE DISTRICT, HENRY COUNTY
1988	WHEELER	GERALD T. & ELIZABETH P.						MB	82	2328- 2331	HORSEPASTURE DISTRICT OF HENRY COUNTY, BEING 6.7112 ACRES AND 18.9285 ACRES
1989	WHETZEL	CHARLES E. JR.		SHELLEY S.				MB	83	158	ON & OFF THE NORTHWEST SIDE OF SR #922, REED CREEK DISTRICT PARCEL A, PARCEL B & PARCEL C
1990	WHEELER	GERALD E., SR. FRANCES A.						DB	514	658	RIDGEWAY DISTRICT OF HENRY COUNTY, 0.6279 ACRE
1973	WHEELER	G.E. FRANCES A.	NAOMI S.					MB	84	596	RIDGEWAY DISTRICT OF HENRY COUNTY, OFF STATE ROUTE 637
1993	WHEELER	BETTY S.	JOHN A., JR.					HWY	20	205	BLACKBERRY DIST HENRY COUNTY
1993	WHEELER	GARY E.		SHELIA A.				MB	86	423	SOUTH SIDE OF A 20 FT. RESERVED ROADWAY AND STATE ROUTE 622, RIDGEWAY DIST. HENRY COUNTY, TRACT A
1995	WHEELER		JUDY L.					DB	670	484	NORTHEAST SIDE OF WESTWOOD COURT, BLACKBERRY DIST. HENRY COUNTY, LOT 10, "WESTWOOD ACRES SUB." FOR PATRICK HENRY INVESTMENT CO., INC."
1885	WHEELER	BILLY D. ANGELA H.						MB	88	713	EASTERLY SIDE OF MILL PLACE, RIDGEWAY DIST. HENRY COUNTY, TRACT "A-S"

KEY

A. S. E. — Appraisal and Settlements of Estates
 B. P. — Blue Prints or Plat Books
 B. S. — Supervisors Books
 C. C. O. — County Court Orders
 C. F. — Chancery Files

C. L. O. — Common Law Orders
 D. B. — Deed Books
 P. E. — Partition of Estates
 R. — Road Files
 S. B. — Surveyors Books

INDEX TO MAPS and ROADS

HENRY COUNTY, VIRGINIA

8151. Permaplex Index No. 2. Made by Hall & McChesney Inc, Syracuse, N. Y.

Sold by J. P. Bell Company, Lynchburg, Va.

YEAR	PARTY				BOOK OR FILE	Volume	Page	DESCRIPTION
	SURNAME	ABCDEFGHIJ	KLMNO	PQRSTUVWXYZ				
1788	Whitesides		John		S B	1	353	150 A on both sides of Little Wigeon Creek
1927	Whitener et al		M E (Jr)		D B	47	331	0.20 of an A in Henry Co
1927	Whitener (Jr)	Flora Ruth	Redd Carter		D B	47	331	0.20 of an A in Henry Co
1927	Whitlock (Heirs)		Mrs		B P	1	399	68.5 A on south side of Public Road leading from Preston to E J Pannill's
1949	White et al		William H		B P	4	204	Lots 16 and 17 Daniel's Creek Map Martinsville Dist.
1951	Whitt	Ray Harold /	Lillian P.		B P	4	392	Lot 17 Map 2 Section 2 "Rich Acres" Sub-div. Ridgeway District.
1955	Whitlock	E F Jr			B P	8	12A	20 lots in H P Dist.
1956	Whitlock		Peggy H Roy C		B P	9	64	1.8 acre in Horsepasture District
1957	White	H H			B P	10	57	1.359 acres near Bassett
1958	Whitlow		Lena S Samuel K		B P	12	58	Property in Horsepasture District
1930	Whitlock		Mrs.' heirs		B P	15	91	Various tracts
1960	White	Jr. Eugene G.,	Merle H.		B P	15	104	Lot 132 Sherwood Forest prop. R. C. Dist.
1961	White		William H.		B P	17	93	Various lots & Tract, Irisburg Dist.
1961	White	Barbara C. Jerry D.			B P	18	55	Lot 14, Rich Acres, Ridgeway Dist
1962	Whitlow	Marie G. Melvin P.			B P	21	72	21 acres, St. Rd. 687, H.P. Dist
1963	Whitt	Clara L. Mack H.			B.P.	22	43	Lot 8, L. Dale McGhee etal prop, M'ville Dist
1963	White	Benjamin S. Jane B.			B P	23	100	Lot 62, 61X, Longview Devel. M'ville Dist
1963	White	Jr. Glen Edgar, /	Audrey R.		B P	25	14	Lot, Woody's Ford Road, St. Road 964, H. P. Dist.
1964	White	Billy R. Margaret B.			B P	27	62	Tract, St. Rt. 57, Leatherwood Dist.
1965	White	Jimmy Lee Sarah T.			B P	28	42	Lot 16A, Sec. B., Villa Hgts. Subdiv. M'sville Dist.
1965	Whitlow	Lorene C. James D.,			B P	31	39	Lot 6, Jesse L. Stevens etal prop. St. Rt. 606, R.C. Dist.
1969	Whitlow	Lorene			B P	8	22	
1969	WHITE ET ALS	G. T.			B P	43	76	LOTS 12, 13, 14, SECK K. VILLA HGTS, MSVILLE DIST.
1969	WHITE ET ALS	OLEDA E.			B P	43	99	LOT #2, BLK A., COLONIAL HILLS SUB-DIV, COLLINSVILLE
1970	WHITLOW	BERNICE P.	STARLING		B P	44	70	LOTS 7, 8, 9, 10, R. L. BRAMMER PROP. BLACKBERRY DIST.
1970	WHITLOW		SHELBY B. WILLIAM D.		B P	44	79	LOT 20-21, BLK 6, SEC 2, CHATMOSS CORP, IWOOD DIST.
1969	WHITE	MELBA EVELYN L. JOHN E.			B P	44	22	LOT #45, BLK 5, SEC. 2, CHATMOSS COURT, IWOOD DIST.
1970	WHITLOW	ETHEL M. O. DAVID			B. P.	45	26	VARIOUS LOTS, RTE #798, REED CREEK DIST.
1971	WHITAKER		SYLVIA J.		B. P.	48	88	20.3 ACRE, IRISWOOD DIST.
1971	WHITE	BELLE J.	ROY D.		B. P.	48	6	LOT #39, SEC. A., EASTWOOD, IRISWOOD DIST.
1973	White	Brenda L	Randall Terry /		M. B.	55	85	Property in Horsepasture District
1974	White	G. T. et als			M B	60	26	Lots 1, 2, 3, 4 Villa Hgts M'sville District
1975	Whitlock	Mae F.			M B	62	35	Property Blackberry District
1975	Whitlow	Bonnie B. John E.			M B	62	44	Lot 6 Sec B Wildwood Estates S/D Blackberry District
1975	Whitlow	Michael Leonard	Rebecca G.		M B	62	128	Lot 11 Sec 2 Greenbier Park S/D Horsepasture District
1975	Whyte	Dorothy J. Lynwood R.			M B	63	7	Tract C Thomas Alvin Carter etals Iriswood District

A. S. E. — Appraisement and Settlements of Estates
 B. P. — Blue Prints or Plat Books
 B. S. — Supervisors Books
 C. C. O. — County Court Orders
 C. F. — Chancery Files

C. L. O. — Common Law Orders
 D. B. — Deed Books
 P. E. — Partition of Estates
 R. — Road Files
 S. B. — Surveyors Books

INDEX TO MAPS and ROADS

HENRY COUNTY, VIRGINIA

8151. Permafex Index No. 2. Made by Hall & McChesney Inc, Syracuse, N. Y.

Slod by J. P. Bell Company, Lynchburg, Va.

YEAR	SURNAME	PARTY			BOOK OR FILE	Volume	Page	DESCRIPTION
		ABCDEFGHIJ	KLMNO	PQRSTUVWXYZ				
1975 1975	White	Hazel B.	James R.		M B	63 89	Lot 15 Sec 1 Indian Hills S/D Iriswood District	
1976 1976	Whitlow	Gladys T.	Walter P.		M B	63 131	Lot 7 Oakland Drive Collinsville Msville District	
1976 1977	White	Harold R.	Ruby W.		M B	66 78	Lot 4 Ridgeway Dist.	
1977 1977	Whitlow	Carla K.	Robert E.		M B	66 72	Lot 2, Block 2 Sec III Town of Ridgeway	
1976 1976	Whitlow		Janet T.		M B	65 55	Lot 2 Sec F Lakewood Forest Sub H P Dist.	
1976 1977	Whitener, Jr.		Robert L.		M B	66 51	8.52 acre U S 220 South Ridgeway Dist.	
1977 1977	Whitlow	Betsey P.			M B	66 113	Lot 9 Block 2 Ridgeway Dist	
1977 1977	Whitmire		John Q. Stevie C.		M B	67 113	Lot 7 Huntington Hills Ridgeway Dist.	
1977 1977	Whitlock	Garry L.	Sheila T.		M B	68 74	1.40 acre tract St. Rt. 617 Iriswood Dist.	
1977 1977	Whyte	Dorothy J.	Lynwood R.		M B	68 92	Tract C St. Rt. 841 Iriswood Dist.	
1978 1978	White		Theodore Forest		M B	70 47	Lot 2 Burroughs-White St. Martinsville Dist.	
1978 1978	Whitlock		James L. Joy M.		M B	70 66	Lots 28, 29, 30, 31 St. Rt. 687 Blackberry Dist.	
1978 1978	Whorley	Dewey F.	Marie T.		M B	70 78	Tract A 1,842 ac St. Rt. 838 Blackberry Dist.	
1979 1979	Whitlow	Franklin P.	Nancy P.		M B	71 33	Lot 57, Longview Drive Martinsville Dist.	
1979 1979	Whorley	Dewey F.	Marie T.		M B	71 154	Tract A (1,842 ac) Blackberry Dist.	
1979 1979	Whitlow		Shirley H.		M B	72 121	Lot 2 Sec C Kimberley Rd. Reed Crk. Dist.	
1979 1979	Whited	Frances P.	James F.		M B	73 37	Lot 47 Hanover Place S/D Ridgeway Dist.	
1980 1980	Whitlow		Patsy A.		MB	75 77	Lot 31 Sec. 6 Rich Acres Wilson Ave Ext. Ridgeway District	
1981 1981	Wigginton	Erin O.	Mark B.		DB	333 300	Lot 17 Section L Rainbow Drive Martinsville District	
1944 1981	Whitlock		Octavie J. E.		DB	335 101	3 acres St. Rt. 687 Horsepasture District	
1980 1981	Whitfield	Fred			MB	75 149	St. Rt. 697 145.53 acres Iriswood District	
1981 1981	Whitlow		James E.		MB	76 34	St. Rt. 673 Tract 4 15.179 acres Reed Creek District	
1981 1981	Whitlow		James E.		MB	75 34	St. Rt. 673 Tract 4 Reed Creek District	
83 83	Whiting	Bradshaw D., Jr.			DB	361 549	Kings Village Sub., Lot 18 Sec. 7, Washington Drive Horsepasture District	
83 83	White	Helen C. Edward N.			MB	78 51	41.41 acres St. Rt. 690 and 692, Ridgeway District	
83 83	Whitlow		Lisa Hamby Dewey Everett, Jr.		DB	367 279	St. Rt. 942, Lot 1 Sec. 2, Blackberry District	
84 84	Whitlow		Marie G. Melvin P.		DB	374 722	8.95 acres, Horsepasture District	
84 84	Whorley	Gloria A.	Lacy R.		DB	375 316	2.9384 acres, U. S. 220, Reed Creek District	
84 84	White		Sandra M. Roary A.		MB	79 78	St. Rt. 650 and Leake House Road, Tract 1, 6.110 acres, Iriswood District	
83 83	White		Iva Jean		MB	77 106	Sutphin Road, Drainage Easements and Right of Way in Blackberry District	
83 84	White		Iva Jean William, dec'd.		MB	77 101	Sutphin Road, Drainage Easements and Right of Way in Blackberry District	
84 84	White	Cynthia H.	Thomas M.		DB	383 494	Lot 16 Sarah Ave.-Collinsville, Reed Creek Dist.	
84 84	White	David			DB	388 311	Lot 34, Benmorrell Sub., Sec. 1, Reed Creek District	
84 84	Whitaker	Angela Rita David Willie			DB	388 726	St. Rt. 781, Parcel A being 0.794 acres in Ridgeway Dist.	

KEY

A. S. E. — Appraisements and Settlements of Estates
 B. P. — Blue Prints or Plat Books
 B. S. — Supervisors Books ±
 C. C. O. — County Court Orders

C. L. O. — Common Law Orders
 D. B. — Deed Books
 P. E. — Portions of Estates
 R. — Road Files
 S. — Surveyors Books

INDEX TO MAPS and ROADS

HENRY COUNTY, VIRGINIA

(158)

SOLD BY M. A. W. PRINTERS, LYNCHBURG, VA.

MADE BY THE COTT INDEX COMPANY, COLUMBUS, OHIO

YEAR	PARTY				BOOK OR FILE	Volume	Page	DESCRIPTION
	SURNAME	ABCDEFGHIJ	IJKLMNOP	QRSTUVWXYZ				
1985 1985	Whitlock			Michael R.	MB	80	172	8.6442 acres in Blackberry District
1985 1985	Whitlow	Dewey E.	L. Jane M.		MB	81	640-661	Oakcrest Lane, Drainage Easements and Right of Ways, Reed Creek District
1985 1985	White	Charles N.		Regina P.	DB	403	693	St. Rt. 766, 1.6094 acres, Horsepasture District
1985 1985	White			Jimmy Lewis	DB	407	66	1.1 acres, St. Rt. 623, Henry County
1986 1986	Whitten			Peggy Stone Joseph Allen, Jr.	DB	410	739	Lot 21, Sec. E., Lakewood Forest, Sherwood Circle Horsepasture District
1986 1986	Whitlow	Bobby D.			DB	414	97	Lots 1 and 2, Sec. K., Southland Drive, Holiday Property Sub., Ridgeway District
1986 1986	Whitlock	Frances M.	James M.	Lorene C. James D., Sr.	HWY PB	17	25	St. Rt. 606, Reed Creek District, Virginia Highway Comm.
1986 1986	Whitlock			James Edgard	DB	419	719	2009 Pt. Lots 1-5 0.613 acre, Orchard Street, U. S. 220 Business, Ridgcrest Avenue, Martinsville District
1986 1986	White	Cynthia H.		Thomas M.	DB	422	122	2.151 acres and 0.5813 acre, St. Rt. 687, Blackberry District
1986 1986	White	Charles N.		Regina P.	DB	425	79	Sarah Ave., Lot 16, Collinsville, Reed Creek Dist.
1986 1986	Whitlow			James D., Lorene C.	HWY	17	25	1.6094 acres, St. Rt. 766, Horsepasture Dist.
1986 1986	Whitlow	Dewey E., Jr.	Lisa H.		DB	428	197	St. Rt. 606, Reed Creek District, Virginia State Highway
1986 1986	Whitley	Ernest L.	Kathryn P.		MB	82	360-363	Lot 5, Oakcrest Lane, 40' street, Reed Creek Dist.
1986 1986	Whitlow	Debra C.	John W.		DB	433	58	3.6552 acres, Reed Creek District
1985 1987	Whitener			Ruth C.	MB	82	552-553	Lot 7, Sec. O, East Gate Develop. Corp., The Chatmoss Corp. Sub., Turner Ashby Road, Iriswood District
1987 1987	Whitlow			Rosalind Allen	DB	437	644	Tract A 71.664 acres, Horsepasture District
1987 1987	WHITEHEAD	HUBERT C. BARBARA J.			DB	450	123	St. Rt. 622, Lot 6, Ridgeway District
1987 1987	WHITE	BILLY R.	PEGGY Q.		MB	82	1350-1351	A. C. WILSON, SUBDIVISION, RIDGEWAY DISTRICT, POPLAR STREET
1987 1987	WHITE	DARIUS & MARIE G.			MB	82	1428-1431	IRISWOOD DISTRICT, HENRY COUNTY, 53.64 ACRE TRACT
1988	WHITLOCK			PEGGY H.	HWY	17	215	BLACKBERRY DISTRICT, HENRY COUNTY, RIDGE ROAD 40' RIGHT OF WAY
1988	WHITLOCK			PEGGY H.	HWY	17	216	BLACKBERRY DISTRICT, HENRY COUNTY, SR #609
1988	WHITLOW	DENNIS & VERA			HWY	17	234-236	BLACKBERRY DISTRICT, HENRY COUNTY, SR #609
1988	WHITLOW			LERA T.	HWY	17	24	SR #609, BLACKBERRY DISTRICT, HENRY COUNTY
88 88	WHITLOW			JERRY D.	DB	471	621	BLACKBERRY DISTRICT, HENRY COUNTY
1988 1988	WHITLOW			JAMES V. & REBECCA W.	DB	474	135	MARTINSVILLE DIST., SR #1158, LOT 9, BLOCK A
1988 1988	WHORLEY	CHARLES	LLOYD		DB	473	457	NORTHEASTERLY SIDE OF POCAHONTAS TRAIL, REED CREEK DISTRICT, HENRY COUNTY, LOT 1
1988 1988	WHITTINGTON			MELINDS J. & TERRY M.	DB	478	532	SOUTHEAST SIDE OF SUNSET AVENUE MARTINSVILLE DIST. OF HENRY COUNTY, LOT
1988 1988	WHITEHILL	ARTHUR C.			MB	83	56	NORTHWEST SIDE OF SR #644, IRISWOOD DISTRICT OF HENRY COUNTY, LOT 2
1988 1988	WHITE	DANIEL L.	JENNIFER A.		DB	483	467	IRISWOOD DISTRICT OF HENRY COUNTY
1988 1989	WHITE	ESSIE ALBERT			MB	83	156-157	NORTHEAST SIDE OF DALEWOOD DRIVE, BLACKBERRY DIST OF HENRY COUNTY, LOT 17, SECTION "A", WILDWOOD ESTATES
1989 1989	WHISNEVSKY			JANIS L. STANLEY M.	DB	493	209	HOWARD DRIVE & PAUL STREET BEING DRAINAGE EASEMENTS & RIGHTS OF WAY, MARTINSVILLE DIST
1989 1989	WHITLOCK			MAE F., ESTATE	MB	83	395	SOUTHWEST SIDE OF THE DYE PLANT ROAD, RIDGEWAY DISTRICT, ALL OF LOTS 27 & 28
1989 1989	WHITLEY			JOANNE B.	MB	83	423	BLACKBERRY DISTRICT, HENRY COUNTY
1989 1989	WHITLOCK				MB	83	423	SOUTHWEST END OF A 30-FOOT ROAD SPACE, MARTINSVILLE DISTRICT, HENRY CO.

168
() KEY

A. S. E. - Appraisements and Settlements of Estates
 B. P. - Blue Prints or Plat Books
 B. S. - Supervisors Books
 C. C. O. - County Court Orders

C. L. O. - Common Law Orders
 D. B. - Deed Books
 P. E. - Portions of Estates
 R. - Road Files
 S. - Surveyors Books

INDEX TO MAPS and ROADS

HENRY COUNTY, VIRGINIA

SOLE BY M. A. W. PRINTERS, LYNCHBURG, VA.

MADE BY THE CITY INDEX COMPANY, COLUMBUS, OHIO

YEAR	PARTY			BOOK OR FILE	Volume	Page	DESCRIPTION
	SURNAME	ABCDEFGHIJ	KLMNO				
89	WHITLOW	DENNIS		VERA	HWY	19	115-117 HENRY COUNTY
89	WHITLOW	DENNIS R.		VERA J.	HWY	19	3 SR #609, HENRY COUNTY
89	WHITLOW		LERA		HWY	18	2 SR #609, HENRY COUNTY
89	WHITTICO et als			M. T. - HEIRS AT LAW OF	HWY	19	96 HENRY COUNTY
89	WHITTICO et als	GLORIA Y.		LAFADIA B. LUCY E.	HWY	19	96 HENRY COUNTY
89	WHITTICO et als			JAMES M. MATTHEW T.	HWY	19	96 HENRY COUNTY
89	WHITLEY	ERNEST L.		KATHRYN P.	DB	510	328 EASTERLY SIDE OF HOMESTEAD TRAIL, MARTINSVILLE DISTRICT HENRY COUNTY, LOT 16, SECTION 6, "COLLINSVILLE HIGHLANDS" SUBDIVISION
90	WHITLOW			JAMES D., JR. JANICE GRAHAM	DB	521	55 SOUTHERLY SIDE OF CONCORD COURT, PARTLY IN THE TOWN OF RIDGEWAY, RIDGEWAY DISTRICT OF HENRY COUNTY, LOT 40, BLOCK "3", HUNTINGTON HILLS SUBDIVISION
90	WHITLOW			VICKI B.	DB	523	151 SOUTHWEST SIDE OF CONFEDERATE AVENUE RIDGEWAY DISTRICT, HENRY COUNTY, LOT 4, SECTION "E"
90	WHITED			WALTER R.	MB	84	148 SOUTHERLY SIDE OF STATE ROUTE #688, HORSEPASTURE DIST HENRY COUNTY, BEING A RE-CUT OF LOT 1, W. T. HENSLEY EST.
89	WHITEHILL	ARTHUR C. CHERYL F.			MB	84	224 HENRY COUNTY, VIRGINIA IRISWOOD DISTRICT
90	WHITTEN			PEGGY STONE	DB	529	323 WEST SIDE OF SHERWOOD CIRCLE HORSEPASTURE DISTRICT HENRY COUNTY, LOT 21, SECTION "E", LAKEWOOD FOREST"
91	WHITLOW	DEBRA C.	JOHN W.		DB	536	507 NORTHEAST SIDE OF TURNER ASHBY ROAD, IRISWOOD DISTRICT HENRY COUNTY, LOT 7, SECTION "O", THE CHATMOSS CORPORATION SUBDIVISION
90	WHITLOW			VICKI B.	MB	84	342-344 EAST SIDE OF STATE ROUTE #622 AND THE SOUTH SIDE OF STATE ROUTE 637, RIDGEWAY DISTRICT OF HENRY COUNTY
90	WHITENER			ROBERT L., JR.	HWY	19	157-160 IRISWOOD DISTRICT OF HENRY COUNTY
91	WHITENER			ROBERT L., JR.	HWY	19	203-204 IRISWOOD DISTRICT OF HENRY COUNTY, ROUTE 58, 10.365 ACRES
91	WHORLEY	GLORIA T.	JAMES L.			84	490-491 HORSEPASTURE DISTRICT OF HENRYCOUNTY, OFF OF STATE ROUTE #907 DRAINAGE EASEMENTS & ROAD RIGHTS-OF-WAY
91	WHITE	CYNTHIA H.		THOMAS M.	HWY	19	246 REED CREEK DISTRICT OF HENRY COUNTY, ROUTE 174
91	WHITLOCK			RICKY L.	DB	560	645 OFF THE SOUTH SIDE OF STATE ROUTE 681, BLACKBERRY DISTRICT HENRY COUNTY, PARCEL 1
92	WHITLOW	DEWEY E., JR.	LISA H.		DB	567	491 EASTERLY SIDE OF OAKCREST LANE, REED CREEK DISTRICT OF HENRY COUNTY, LOT 5, 0.530 ACRE
92	WHITE	EDWARD H.	MELISSA A.		MB	85	214 NORTHWEST SIDE OF ROBIN HOOD ROAD, REED CREEK DIST. HENRY COUNTY, LOT 147, SHERWOOD FOREST SUBDIVISION
92	WHITLOW			SHIRLEY H.	MB	85	218 NORTHEAST SIDE OF KIMBERLY ROAD, REED CREEK DISTRICT HENRY COUNTY, LOT 2, SECTION "C", KIMBERLY HILLS SUB.
1991	WHITE	CYNTHIA H.		THOMAS M.	HWY	19	246 REED CREEK DISTRICT OF HENRY COUNTY, STATE ROUTE 174
1992	WHITTICO	GEORGIA	LUCY F.	SARAH	HWY	19	267-270 RIDGEWAY DISTRICT OF HENRY COUNTY, STATE ROUTE 687, 0.97 ACRE
1992	WHITTINGTON	CODY M.	JANICE	IONA	HWY	20	36 RIDGEWAY DISTRICT OF HENRY COUNTY, PARCEL 34-0.50 ACRES PARCEL 41-0.42 ACRES
92	WHITTINGTON	DEWAYNE E. BRENDA T.			DB	582	181 EASTERLY SIDE OF HAYNESWORTH LANE, BLACKBERRY DIST HENRY COUNTY, LOT 21, "LAFAYETTE ESTATES" SUBDIVISION
1992	WHITED	FRANCES P.	JAMES F.		DB	590	300 SOUTHWEST SIDE OF HANOVER PLACE, RIDGEWAY DIST. HENRY COUNTY, LOT 47, HANOVER PLACE SUBDIVISION
1993	WHISONANT			WILLIAM H.	DB	607	636 SOUTHWEST SIDE OF STATE ROUTE 687, HORSEPASTURE DIST. HENRY COUNTY, LOT 3, PRESTON GARDENS
1993	WHITE	EUGENE G., III ELIZABETH M.			DB	620	25 WESTERLY SIDE OF FERNDAL DRIVE, COLLINSVILLE DIST. HENRY COUNTY, LOT 16, COLLINSVILLE HIGHLANDS SUB.
93	WHITE	BELLE J.		RAY D.	DB	631	364 NORTHWEST SIDE OF STATE ROUTE #650, IRISWOOD DIST. HENRY COUNTY, LOT 39, SECTION "A", EASTWOOD SUBDIVISION
93	WHITLOW			VICKI B.	DB	623	683 SOUTHWEST SIDE OF NORTH DANIELS CREEK ROAD, BEING PART OF LOT 68
1994	WHITE	CHARLES M. DOROTHY H.			MB	87	48 SOUTHWEST SIDE OF STATE ROUTE #644, IRISWOOD DIST. HENRY COUNTY, TRACT 22A
1994	WHITTINGTON			TERRY MICHAEL	MB	87	109 SITUATED ON THE SOUTHEAST SIDE OF STATE ROUTE #881, BLACKBERRY DIST. HENRYCOUNTY LOT "A", 3.760 ACRES
94	WHITE		MELISSA P.	RANDALL L.	DB	654	204 WEST SIDE OF PLEASANT DRIVE AND ON THE NORTH SIDE OF STATE ROUTE #627, BLACKBERRY DIST. HENRY COUNTY, LOT 30, "PLEASANT GROVE ACRES" SUBDIVISION
1994	WHITWORTH	GERARD P.	JEAN B.		MD	87	338 SOUTHWEST SIDE OF WESTOVER DRIVE, REED CREEK DIST. HENRY COUNTY, LOT 36, BLOCK 6, HILLCREST PARK SUB.

KEY

A. S. E. — Appraisements and Settlements of Estates
 B. P. — Blue Prints or Plat Books
 B. S. — Supervisors Books
 C. C. O. — County Court Orders

C. L. O. — Common Law Orders
 D. B. — Deed Books
 P. E. — Portions of Estates
 R. — Road Files
 S. — Surveyors Books

INDEX TO MAPS and ROADS

(15C)

HENRY COUNTY, VIRGINIA

SOLD BY M & W PRINTERS, LYNCHBURG, VA.

MADE BY THE COTT INDEX COMPANY, COLUMBUS, OHIO

YEAR	PARTY				BOOK OR FILE	Volume	Page	DESCRIPTION
	SURNAME	ABCDEFGHIJ	IJKLMNO	PQRSTUVWXYZ				
1994 1994	WHITE	DAVID L., SR.		TAMMY H.	MB	87	391	SOUTHWESTERLY SIDE OF AVENEL DRIVE REED CREEK DIST. HENRY COUNTY, "BENMORRELL" SUB. SEC. 1, PART OF LOT 34
1994 1995	WHITE	CLIFTON E.		RUTH B.	MB	87	468	REED CREEK DIST HENRY COUNTY, DRAINAGE EASEMENTS AND ROAD RIGHTS-OF-WAY
1995 1995	WHITLOW	ALVIN W.	LOIS A.		DB	670	427	BLACKBERRY DIST HENRY COUNTY
1995 1995	WHITLOW			REBECCA G.	DB	677	355	NORTHEAST SIDE OF SEDGEFIELD DRIVE, RIDGEWAY DIST. HENRY COUNTY, LOT 11, SECTION 2, GREENBRIAR PARK SUB.
1995 1995	WHITLOW			VICKI B.	MB	87	587	NORTHEAST SIDE OF STATE ROUTE #687, EAST SIDE OF STATE ROUTE 679 AND SOUTH SIDE OF STATE ROUTE #681, BLACKBERRY DIST. HENRY COUNTY
1995 1995	WHITLOW			VICKI B.	DB	675	341	NORTHEAST SIDE OF STATE ROUTE #687, BLACKBERRY DIST. HENRY COUNTY, TRACT "A-1" 1.371 ACRES
1995 1995	WHITLOW		LORETTA A.		MB	88	42	SOUTH SIDE OF STATE ROUTE #650 AND ON THE WEST SIDE OF STATE ROUTE 702, IRISWOOD DIST. HENRY COUNTY, LOT "A", 2.633 ACRES
1995 1959	WHITLOCK		KEITH A.		MB	88	96	PARCEL "8-A" 1.141 ACRES STATE ROUTE 617, SUGAR TREE DRIVE
1995 1995	WHITE	HELEN I.		WILLIAM M.	MB	88	138	IRISWOOD DIST. HENRYCOUNTY, PARCEL "4", 5.500 ACRES
1994 1995	WHITE		LEON W.	PAULINE P.	MB	88	189	NORTHERLY SIDE OF STATE ROUTE 3681, BLACKBERRY DIST. HENRY COUNTY, TRACTS 1 AND 2
1995 1995	WHITE	CHAUNCEY NEAL		KATHERINE LEWIS	MB	88	244	IRISWOOD DIST. HENRY COUNTY LOT 3 AND PART OF LOT 2 GRANBERRY SUBDIVISION
1996 1996	WHITE		LINDA W.		DB	88	663	HORSEPASTURE DIST. HENRY COUNTY, LOT 2, WELL LOT AND LOT 3, SECTION 7 KING'S VILLAGE SUBDIVISION
1996 1996	WHITLOW			VICKI	MB	88	658	NORTHEAST SIDE OF STATE ROUTE #687, EAST SIDE OF STATE ROUTE 679, SOUTH SIDE OF STATE ROUTE #681, BLACKBERRY DIST. HENRY COUNTY
1996 1996	WHITLOW		MARY-ROBIN		DB	729	563	SOUTHWEST SIDE OF RIDGE ROAD, COLLINSVILLE DIST. HENRY COUNTY, LOT 10, SECTION "J", J. R. SMITH ESTATE SUB.

KEY

A. S. E. — Appraisal and Settlements of Estates
 B. P. — Blue Prints or Plat Books
 B. S. — Supervisors Books
 C. C. O. — County Court Orders
 C. F. — Chancery Files

C. L. O. — Common Law Orders
 D. B. — Deed Books
 P. E. — Partition of Estates
 R. — Road Files
 S. B. — Surveyors Books

INDEX TO MAPS and ROADS
 HENRY COUNTY, VIRGINIA

8151. Formflex Index No. 2. Made by Hall & McCheaney Inc, Syracuse, N. Y.

Slod by J. P. Bell Company, Lynchburg, Va.

YEAR	PARTY				BOOK OR FILE	Volume	Page	DESCRIPTION
	SURNAME	ABCDEFGHIJ	KLMNO	PQRSTUVWXYZ				
1947	Wiggington		J.C.		B P	3	377	Property in Ridgeway Dist. on State H'way 220.
1953	Wiggington		Junior		B P	6	35	2 1/2 acres on State Road 627 in Horsepasture District
1955	Wiggington	Frances W		Robert G	B P	8	24	Lot 10 Sunset Dr Chatham Hts Corp Martinsville District
1956	Wickline etal		J A		B P	11	3	6 lots on Murphy's Mill Road in Martinsville District
1958	Wickline etal		James		B P	12	16	Property on Murphy Mill Road in Reed Creek District
1960	Wiggington	Bruce F.	Lilly F.		B P	16	25	Lot 3, Rosamond B. Hill prop. H. P. Dist.
1965	Wike	Betty L.	Johna D.		B P	28	46	2.47 acres, St. Rd. 648, Leatherwood Dist.
1968	Wickham	Frank D.	Mozelle H.		B P	40	7	Lot #15, Map 4, Paul W. Bowles prop. Msville Dist.
1971	WIGGINGTON	DOLLIE T.		THOMAS	B P	48	68	1.58 ACRE, HORSEPASTURE DIST.
1971	WIGGINTON	CECIL B.			B P	49	10	2.43 ACRE, BLACKBERRY DIST.
1974	Wickert		Linda D	Roger A	B P	58	36	Lot 11 Sec. 3 Kings Mountain Sub. in Reed Creek Dist
1973	Wike		J C		B P	57	23	Property in Reed Creek District
1970	Wilkins	Calvin	Josephine		M B	57	54	Lot 11A Carver Parkway in Horsepasture District
1975	Wiggonten	C. Hoyt, Jr.	Doris Ann B.	m	M B	62	131	Lot 5 Sec C Fieldcrest Mills Inc. S/A HorsepastureDist.
1977	Wigginton	Cecil B.	Jewell S.		M B	66	130	Part of Lots 15 & 16 Tract A Blkberry Dist
1977	Widner	Caron G.		Roger D.	M B	67	12	Lot 2 Blk B Msville Dist
1978	Wiggins		Mabel Ailean		M B	69	150	Lot 9 Blk 3 Westover Rd. Martinsville Dist.
1980	Wiggins		Kathy S.		MB	75	78	Lot 11 Sec. R. Turner Ashby Ct. Iriswood District
1981	Wickham	Arthur Kevin	Cynthia Gentry		DB	340	127	Lot 42 Bk 3 Sec. III Hunt. Hills Sub. Ridgeway District
1982	Wiggins		Marionette R.		DB	347	292	Lot 9 Sec. C Iriswood District Lakewood Trail
1982	Wiggington		Sharon P.	Robert E.	DB	349	635	Pt. Lot 10 Sec. N Carol Ct. Martinsville District
1983	Wiggington		Sharon P.	Robert E.	DB	366	213	Unit 15 Pt. Lot 10 Sec. N. Carol Court, Martinsville District
1984	Wike	Betty C.	Johna D.		DB	391	640	Parcel A 3.00 acres, St. Rt. 648, Iriswood District
1985	Wickham	Cynthia G.	Arthur Kevin		DB	402	752	Lot 42 Bk. 3, Sec., III, Huntington Hills Sub., Concord Street, Ridgeway District
1986	Wickline	Donna M.	Jeffrey A.		DB	420	527	Lot 13, Sec. J, Autumn Drive & Ridge Road, Martinsville District
1987	Wickline		Kathryn S.	James A.	MB	82	566-567	Tract A, Haverline, Murphy Road, Reed Creek District
88	WIITA		JOHN L.	TERESA C.	DB	471	382	SOUTHWEST SIDE OF JEB STUART ROAD, IRISWOOD DIST., LOT 12, SECTION "Q", CHATMOSS CORP SUBD
89	WIGGINGTON	BARBARA S.	JAMES W.		DB	491	188	NORTHERLY SIDE OF LONGVIEW DRIVE, MARTINSVILLE DISTRICT, ALL OF LOT 9R, LONGVIEW DEVELOPMENT
1989	WIGGINTON		OTIS (HEIRS OF)		mb	83	454	BLACKBERRY DISTRICT OF HENRY COUNTY 4.6128
1991	WIITA		JOHN L.	TERESA C.	DB	543	245	SOUTHWEST SIDE OF JEB STUART ROAD, IRISWOOD DISTRICT HENRY COUNTY, LOT 12, SECTION "Q", THE CHATMOSS CORP. SUBDIVISION FOR EAST GATE DEVELOPMENT CORP OFF THE END OF HAVERLINE HILL ROAD, OFF THE NORTH SIDE
1992	WICKLINE	DONNA M.	JEFFREY A.		MB	85	263	OF MURPHY MILL ROAD, COLLINSVILLE DISTRICT LOT 4, K.C. WHITTLE AND J. R. SMITH ESTATE, HENRY COUNTY
1991	WICKHAM	DOUGLAS DEAN	LEISHA LIGHT		DB	552	422	NORTHWEST SIDE OF COLONIAL DRIVE, COLLINSVILLE DIST. HENRY COUNTY, LOT 3, SECTION I, HIGHLAND FOREST SUB. OFF THE END OF HAVERLINE HILL ROAD, COLLINSVILLE
1992	WICKLINE	DONNA M.	JEFFREY A.		MB	85	680	DIST. HENRY COUNTY, LOT 4
1993	WIKE	BETTY C.	JOHNA D.		DB	617	583	NORTHWEST SIDE OF STATE ROUTE #648, IRISWOOD DIST. HENRY COUNTY, PARCEL "A-1" 1.00 ACRE

KEY

A. S. E. — Appraisement and Settlements of Estates
 B. P. — Blue Prints or Plat Books
 B. S. — Supervisors Books
 C. C. O. — County Court Orders
 C. F. — Chancery Files

C. L. O. — Common Law Orders
 D. B. — Deed Books
 P. E. — Partition of Estates
 R. — Road Files
 S. B. — Surveyors Books

INDEX TO MAPS and ROADS
HENRY COUNTY, VIRGINIA

8151. Permaflex Index No. 2. Made by Hall & McChesney Inc, Syracuse, N. Y.

Slod by J. P. Bell Company, Lynchburg, Va.

YEAR	SURNAME	PARTY				BOOK OR FILE	Volume	Page	DESCRIPTION
		ABCDEFGHIJ	KLMNO	PQRSTU	VWXYZ				
1994								HORSEPASTURE DIST. HENRY COUNTY, VARIOUS LOTS	
1994	WIGGINS		MARIONETTE R.			MB	87 251		
1994								NORTHWEST SIDE OF STATE ROUTE #648, IRISWOOD DIST.	
1994	WIKE	BETTY C.	JOHNA D.			DB	664 527	HENRY COUNTY, PARCEL "A-2" 1.000 ACRES	

KEY

A. S. E. — Appraisal and Settlements of Estates	C. L. O. — Common Law Orders
B. P. — Blue Prints or Plat Books	D. B. — Deed Books
B. S. — Supervisors Books	P. E. — Partition of Estates
C. C. O. — County Court Orders	R. — Road Files
C. F. — Chancery Files	S. B. — Surveyors Books

INDEX TO MAPS and ROADS

HENRY COUNTY, VIRGINIA

815L Permaflex Index No. 2. Made by Hall & McCheaney Inc, Syracuse, N. Y.

Slod by J. P. Bell Company, Lynchburg, Va.

YEAR	PARTY				BOOK OR FILE	Volume	Page	DESCRIPTION
	SURNAME	ABCDEFGHIJ	IJKLMNOP	QRSTUVWXYZ				
1780	Willingham		John		S B	1	112	56 A at Joseph Moars line to Harman's & King's lines
1780	Willingham		Jesse		S B	1	169	135 A on the branches of Marrowbone Creek
1780	Wimbish		John		S B	1	179	285 A on waters of Cascade Creek
1801	Willis et als	David			S B	1	462	Part interest in 724 A on the waters of Reedy Creek
1896	Williamson		James N		D B	28	323	1/2 of an A on south side of Church St in Town of Martinsville
1923	Williamson et als			T S	D B	43	493	Part interest in .06 of an acre in Town of Martinsville Va
1943	Wimbish et als		Lawyer		B P	3	68	Four Tract of land situated in Reed Creek District
1946	Wimbish		R. H.		B P	3	299	Tract #2 (69.24) Acres in Leatherwood Dist. purchased from Joseph Minter
1946	Wimbish		R. H.		B P	3	298	Tract #1 (64.44) Acres Leatherwood Dist. purchased from Joseph W. Minter.
1949	Wimbush et al		Willie		B P	4	175	Property in Irisburg District
1955	Wilkens	Barbra R		Rollin A	B P	7	136	Lot 8 Sunny View Acres Martinsville District
1957	Wilkinson		J B	Sue M	B P	10	55	Property in Kogertown of Fieldale
1957	Wimbish			Raymond H	B P	10	77	1.23 acres on St Rt 57 in Leatherwood District
1957	Wimbish			Raymond H	B P	10	78	.70 acre on State Rt. No 57 in Leatherwood District
1957	Wimbish			R H	B P	11	55	13 lots on State Route 777 Martinsville District
1959	Wilkinson		Olive B. Lawrence,		B P	15	31	Lots 1,2,3A, John W.Yeaman prop. M'ville Dist.
1963	Wimbish		James C.	Ruby W.	B P	23	94	Lot 11, Blk A, Colonial Hills Sub.Div., M'ville Dist
1964	Wimbish	Sr. Charles T.,/		Rebecca S.	B P	24	71	Lot 11, Sec G, J.R. Smith Est., M'ville Dist
1965	Wimmer		Jerry Lane		B P	30	90	Lot 6, Ora B. Doyle prop. H. P. Dist.
1966	Wimbish			Ruby W.	B P	31	87	1 acre Figsboro R. C. Dist.
1966	Wimbish			R. H.	B P	32	49	Property Leatherwood District.
1965	Wimbish			R. H.	B P	34	50	Lots 16, 17, 18, 19, 20, 21, 22, 23, Woodland Hgts/ Martinsville Dist.
1967	WIMBISH			R. H.	B P	35	39	VARIOUS LOTS, WOODLAND HGTS, MSVILLE DIST.
1967	WILLARD		LINDA C.	TOMMY H.	B P	35	63	LOT #7, BLK 3, FIELDALE, HORSEPASTURE DIST.
1967	WILLARD	CALVIN K.		SANDRA J.	B P	36	86	LOT #35, HICKORY DRIVE, MARTINSVILLE DIST.
1968	WILLIAMSON	EUGENE A.			B P	38	40	0.657 ACRE, RTE #108, REED CREEK DIST.
1968	WIMBISH			R. H.	B P	38	63	PROPERTY, LEATHERWOOD DIST.
1968	WIMBISH			R/ H.	B P	38	92	0.79 ACRE, RTE #925, IRISWOOD DIST.
1968	WILKERSON	DORIS D. CARL PRESTON			B P	39	20	2.40 ACRES, RTE #687, BLACKBERRY DIST.
1968	WIMBISH			R. H.	B P	39	54	PROPERTY, MT. OLIVET RD., IRISWOOD DIST.
1968	Wimbush		Ann Patricia /	Samuel M.	B P	40	92	0.459 Acre, Rte #672, Reed Creek Dist.
1968	Wilmouth		Mary V. Johnny T.		B P	40	76	Lots G, H, J, Rte #827, Blackberry Dist.
1969	WIMBISH	DELANE N.		TIMOTHY S.	B P	43	73	LOT #4, WOODHAVEN RD., IRISWOOD DIST.
1970	WILKINS		KATHERINE		B P	44	83	0.81 ACRE, RTE #692, RIDGEWAY DIST.
1970	WILLARD	CALVIN KENNETH		SANDRA J.	B P	44	89	LOT #85, COLONIAL HILLS, MARTINSVILLE DIST.
1970	WIMBISH			R. H. CORP	B P	44	43	LOTS, CAMPBRANCH FARMS, IRISWOOD DIST.

KEY

A. S. E. — Appraisement and Settlements of Estates
 B. P. — Blue Prints or Plat Books
 B. S. — Supervisors Books
 C. C. O. — County Court Orders
 C. F. — Chancery Files

C. L. O. — Common Law Orders
 D. B. — Deed Books
 P. E. — Partition of Estates
 R. — Road Files
 S. B. — Surveyors Books

INDEX TO MAPS and ROADS

HENRY COUNTY, VIRGINIA

8151. Permaflex Index No. 2. Made by Hall & McChesney Inc, Syracuse, N. Y.

Sloed by J. P. Bell Company, Lynchburg, Va.

YEAR	PARTY				BOOK OR FILE	Volume	Page	DESCRIPTION
	SURNAME	ABCDEFGHIJ	KLMNO	PQRSTUVWXYZ				
1970	WIMBISH		JAMES R.	WILMA S.	B P	44	6	5 LOTS, LUCY P. BROUN ET ALS PROP, HORSEPASTURE DIST.
1970	WIMBISH			R. H. CORP.	B P	44	58	LOTS 13-17, MT. OLIVET COURT, IRISWOOD DIST.
1970				R. H. CORP.	B P	47	87	3.86 ACRE, IRISWOOD DIST.
1971	WILLARD		ESTELLE W.	ERNEST	B P	48	47	LOT #3, R. H. KOGERS HEIRS, RTE #687, BLACKBERRY DIST.
1971	WILLIAMSON			JUANITA M.	B P	49	33	LOT #3, 1/2 LOT #4, RTE #683, HORSEPASTURE DIST.
1972	Wilkes, Jr.	Anne H.		Roger L.	M B	52	4	Lot 7, Sec 3. Collinwood Place Inc. S/D, Collinsville
1972	Wimbish		Joan A.	James Curtis	M B	53	3	A portion of lots M & N, Anthony Bro's S/L, M'sville List.
1973			Dinah M					
1973	Wimbush		George H		M B	55	71	0.459 Acre Tract St. Rt. 672 in Reed Creek District
1973	Wilkins	Calvin		Josephine	M B	57	54	Property Carver Parkway in Horsepasture District
1973				Joyce Ann T				
1973	Williamson		Charlie F, Jr		M B	55	82	Portion 80.8 Acre Tract in Martinsville District
1974	Wimbish		Charles T	Rebecca S	M B	58	83	Parcel "A" Elbert H Wampler et ux in Reed Creek Dist
1974	Wilkinson		James A.	et als	M B	59	13	2 tracts H. P. District
1974	Williamson		Johnnie B.	Martha J.	M B	61	22	0.903 acres St. Rt 778 Msville District
1974	Wimbish			R. H.	MB	61	65	Portion of a 56 acre tract Iriswood District
1975	Wimbish			R. H.	M B	62	55	Parcel 1 of 7.91 acres & parcel 2 Indian Hills S/D Iriswood District
1975	Wimbush		E. J.		M B	63	5	Portion of a 40 acre tract Reed Creek District
1975	Willard		Calvin B.	Georgia G.	M B	66	79	Property Iriswood District
1977	Wimbush, Sr.		Dr. Charles T.		M B	68	28	60.36 acres Reed Crk Dist.
1978	Wimbush		James C.	Joan A. r	M B	70	10	Lot M & Parl Lot N Randolph St. Martinsville Dist.
1978	Williamson		Evelyn Marie		M B	70	88	.681 acres St. Rt. 778 Martinsville Dist.
1978	Wilkins		Louis H.	Mary, E.	M B	70	128	Lots 23 & 24, St. Rt. 627 H. P. Dist.
1979	Wimbish		Charles T.		M B	71	69	Lot 13 & Part Lot 14 Reed Creek Dist.
1979	Williamson		Evelyn Marie		M B	71	98	.671 acres St. Rt. 778 Martinsville Dist.
1979	Wimbish		Charles T.		M B	71	69	Lot 13 & Part of Lot 14 Reed Crk. Dist.
1979	Wimbush			R. H. Corp.	M B	71	129	Lots 21,22,23,24 and 1/2 Lot 25 Iriswood Dist
1979	Wimbish,	Donna J.	J. D.		M B	72	62	Lot 3 & 4-A Block A Martinsville Dist.
1979	Wiles		Kathleen V.	Robert O. Sr.	M B	72	70	Lot 1 & 1-A Block 2 Miles Rd. Martinsville Dist.
1979	Wimbish	Charles T.		Rebecca S.	M B	73	125	Parcel A Ridgewood Rd. & Campbell Ct. Reed Crk. Dist.
1980	Wimbish	Charles T.		Rebecca S.	M B	74	24	Parcel A Ridgewood Rd. Town of Bassett Reed Crk. Dist.
1980	Williamson			Raymond Patrick	M B	74	96	Lot 27 Sec L Collinsville Msville District
1980	Wimbush		Charles T., Sr.	Rebecca S.	MB	74	119	Lot 28 Greyson St. City of Msville and Msville Dist.
1981	Willard		James		DB	352	143	Lot 2 St. Rt. 647 Iriswood District
82	Willard		Cedric S.		MB	77	25	St. Rt. 637 16.239 acres Ridgeway District
82	Wimbush		Grace S.	Lawyer T.	DB	354	27	Lot 2 St. Rt. 672 Reed Creek District
82	Wike		Betty C.	Johna D.	MB	77	71	St. Rt. 648 17.50 acres Tract A, Iriswood District

KEY

A. S. E. — Appraisements and Settlements of Estates
 B. P. — Blue Prints or Plat Books
 B. S. — Supervisors Books
 C. C. O. — County Court Orders

C. L. O. — Common Law Orders
 D. B. — Deed Books
 P. E. — Portions of Estates
 R. — Road Files
 S. B. — Surveyors Books

INDEX TO MAPS and ROADS

198

HENRY COUNTY, VIRGINIA

MADE BY M & W PRINTERS, LYNCHBURG, VA.

MADE BY THE COTT INDEX COMPANY, COLUMBUS, OHIO

YEAR	PARTY				BOOK OR FILE	Volume	Page	DESCRIPTION
	SURNAME	ABCDEFGHIJ	KLMNOP	QRSTUVWXYZ				
1983 1983	Williamson	Eva D.		Tommy D., Jr.	DB	359	557	Lot 6 Sec. 2 Collinsville Highland Martinsville District
1983 1983	Willard	Ernest J.		Patsy L.	MB	78	17	Tract 1 (0.969 acre) St. Rt. 919, Blackberry Dist.
1983 1983	Wilkins		Karen D. Jerry J.		DB	363	14	Unit 4 Carol Court Suite, Martinsville District
1983 1983	Wilkerson		Joyce M.	Ronald O.	DB	365	520	Lot 4 Sec. Q, Chatmoss Corporation Sub., Jeb Stuart Road, Iriswood District
1983 1983	Willard	Helen S.			DB	367	665	Lot 28, E. John Redd Boulevard, Collinsville, Martinsville District
1983 1983	Wimbush			Ronnie Edward Sandra Kay Gears	DB	368	134	Lot 8 Sec. B, Oakwood Drive, Oakwood Park Sub., Horsepasture District
1983 1983	Wilburn	Catherine S. Charles W.			DB	372	225	6 acres, St. Rt. 700, Iriswood District
1984 1984	Wimbush			Sandra Gears Ronnie Edward	DB	374	568	Lot 8, Sec. B., Oakwood Park Sub., Horsepasture District
1984 1984	Wilborne			Raymond A.	DB	382	572	Lot 13 Sec. 2, Kings Mtn. Sub., Plantation Dr. Reed Creek District
1985 1985	Willard	Carol G.			MB	81	640-661	Drainage Easements and Right of Ways, Oakcrest Lane, Reed Creek District
1986 1986	Wilkins		Josephine N.	Baccus	DB	411	171	Lot 11A, Carver Parkway, Horsepasture District
1986 1986	Willard	Ernest J.		Patsy L.	MB	81	1857-1858	St. Rt. 919, Tracts 1 and 2, Blackberry Dist.
1986 1986	Wilshire	Elva T.		Paul Frederick	DB	417	423	Lot 14, Ferndale Drive, Martinsville District
1986	Wimmer	Fern P.	James A.		HWY PB	17	22	St. Rt. 606, Reed Creek District, Virginia Highway Comm.
1986 1986	Wimmer	Fern P.	James A.		HWY	17	33	same as above
1986	Williford			Van	MB	82	63-90	Drainage Easement and Road Right of Way, Reed Creek District, Jesse Ben Road
1986 1986	Wimbish	Charles T., Sr.		Rebecca S.	DB	428	286	Lot 15, Sec. 2, Parkwood Court, Martinsville Dist.
1987 1987	Williamson		Linda C.		DB	436	127	Lot 4, Sec. 1, Hardie Road, Blackberry Dist.
1986 1987	Wilshire	Elva T.		Paul Frederick	DB	442	327	Lot 14, Ferndale Drive, Collinsville, Martinsville District
1987 1987	Wimbish		Lillian H.	Roy Q.	DB	444	331	Lots 4 and 5, Sec. A, St. Rt. 627 and 830, Otis Joyce Sub., Blackberry District
1987 1987	Willard		Nancy A. James W.		DB	444	16	St. Rt. 647, Lot 2, Kennon G. Robertson Sub., Iriswood District
1987 1987	WIMBUSH		LASSIE A., JR.,	SHARON WRIGHT	DB	451	316	SOUTHEAST SIDE OF PINE STREET, MARTINSVILLE DISTRICT, HENRY COUNTY, LOT 17, BLOCK "8"
1988 1988	WILLARD	CEDRIC S.			DB	472	528	RIDGEWAY DISTRICT OF HENRY COUNTY, 23.81 ACRES, SR #622
1988 1988	WILLARD	CEDRIC S.			DB	472	531	RIDGEWAY DISTRICT OF HENRY COUNTY, 2.347 ACRES, SR #637, LOT 1A
1988 1988	WILLIAMSON	ANTHONY T. & MARY H.			DB	473	330	EAST SIDE OF CONFEDERATE AVENUE, RIDGEWAY DIST. OF HENRY COUNTY, LOTS 48 AND 49 SECTION "B"
1988 1988	WILKINSON		RICHARD V., JR.		MB	83	10	EASTERLY SIDE OF SR #775, BLACKBERRY DISTRICT OF HENRY COUNTY, TRACT "A"
1988	WILDER		JOYCE TOLER		MB	83	49	MARTINSVILLE DISTRICT OF HENRY COUNTY, BUCK LANE
1986 1988	WIMBUSH			RONNIE SANDRA	MB	83	48	BLACKBERRY DISTRICT OF HENRY COUNTY, DRAINAGE EASEMENTS AND ROAD RIGHTS - OF - WAY
1989 1989	WILKINS		LOUIS H.		MB	83	327-330	HORSEPASTURE DISTRICT OF HENRY COUNTY, DRAINAGE EASEMENTS AND ROAD RIGHT OF WAYS
1990 1990	WILLIAMSON	EDNA MAE			MB	84	60	HORSEPASTURE DISTRICT OF HENRY COUNTY
1991 1991	WILSHIRE	DEBRA ANNE			MB	84	561	NORTHEASTERLY SIDE OF U. S. ROUTE 220 AND OFF THE SOUTH- WESTERLY END OF DENVER DRIVE, REED CREEK DISTRICT HENRY COUNTY, LOT 2 "OAK LEVEL ACRES"
1991 1991	WILLIAMSON	EDNA M.		R. A.	MB	85	37	HORSEPASTURE DISTRICT OF HENRY COUNTY, STATE ROUTE #845 DRAINAGE EASEMENTS AND ROAD RIGHTS-OF-WAY
1992 1992	WILLIAMSON	GERALD L.	KATHERINE H.		MB	85	420	NORTHWEST SIDE OF STRAFFORD CIRCLE, IRISWOOD DIST. HENRY COUNTY, LOT 18, "CHATMOSS PLACE" SUBDIVISION
1992 1992	WILCOX	CATHERINE M.		ROGER E.	DB	578	541	SOUTH SIDE OF STATE ROUTE 655, REED CREEK DIST. HENRY COUNTY, ALL OF 1.0 ACRE PARCEL

208
() KEY

A. S. E. — Appraisements and Settlements of Estates
 B. P. — Blue Prints or Plat Books
 B. S. — Supervisors Books
 C. C. O. — County Court Orders

C. L. O. — Common Law Orders
 D. B. — Deed Books
 P. E. — Portions of Estates
 R. — Road Files
 S. — Surveyors Books

INDEX TO MAPS and ROADS

HENRY COUNTY, VIRGINIA

SOLE BY M & W PRINTERS, LYNCHBURG, VA.

MADE BY THE CITY INDEX COMPANY, COLUMBUS, OHIO

YEAR	PARTY				BOOK OR FILE	Volume	Page	DESCRIPTION
	SURNAME	ABCDEFGHIJ	IJKLMNO	PQRSTUVWXYZ				
992 992	WILKERSON	BERNICE C.	THORNTON		DB	590	62	SOUTHEAST SIDE OF PARKVIEW DRIVE, IRISWOOD DIST. HENRY COUNTY, LOT 8, MRS. ELSIE WATT SUB. BURNT CHIMNEYS PLANTATION
1992 1992	WILKINSON		JANICE L.	RICHARD Y., JR. MB		85	623	EAST SIDE OF STATE ROUTE 775, BLACKBERRY DIST HENRY CO. PART OF TRACT "A" NOW TRACT "A-1", 5.309 ACRES
1993 1993	WIMMER		KAREN R.		DB	602	418	SITUATED ON THE WEST SIDE OF STATE ROUTE #899, IRISWOOD DIST. HENRY COUNTY
1993 1993	WIMBISH			SHARON L.	HWY	20	179	HENRY COUNTY, STATE ROUTE 687
93 93	WIMBISH	CHARLES T., SR.	REBECCA S.		DB	626	226	SOUTH SIDE OF RIDGE ROAD, COLLINSVILLE DIST. HENRY COUNTY LOT 8, SECTION "M", J. R. SMITH ESTATE SUBDIVISION
1992 1994	WILLIAMSON			VIRGINIA S.	MB	86	597	STATE ROUTE #57 AND 985, BLACKBERRY DIST. HENRY COUNTY, 87.417 ACRES AND BEING TRACT 39
1993 1994	Wimbish		James C.		DB	639	408	Situated on the S/E side of Miles Road, Collinsville Dist., Lot 4, Blk 3, Sec. 2, Villa Hgts Corp. S/D
1994 1994	WILMOUTH		JOHNNY DALE		MB	87	115	EASTERLY SIDE OF HILL STREET, NEAR KOEHLER LOT 35 AND PARTS OF LOTS 36 37 AND 38 KOEHLER PROPERTY
1994 1994	WIMBISH			PARIS LYNWOOD SANDRA R.	DB	650	20	WEST SIDE OF WESTOVER CIRCLE, RIDGEWAY DIST. HENRY COUNTY, LOT 12 "GLENN COURT NO. 2"
1994 1994	WILLARD	CALVIN B.			MB	87	214	IRISWOOD DIST. HENRY COUNTY, PARCEL "X", 1.129 ACRES
1994 1994	WIMBUSH		TIMOTHY S. SANDRA A.		MB	87	363	SOUTHERLY SIDE OF WEST SHUMATE DRIVE, REED CREEK DIST. HENRY COUNTY, LOTS 5 6 7 AND 8, SECTION "A"
1995 1995	WILLARD	BOBBY J.		PAMELA Y.	DB	683	483	REED CREEK DIST. HENRY COUNTY, STATE ROUTE 1220 (KIMBERLEY ROAD) 40' RIGHT-OF-WAY
1995	WILCOX	CATHERINE M.	ROGER E.		HWY	21	141-142	REED CREEK DIST. HENRY COUNTY, ROUTE 655, 0.024 ACRE 0.019 ACRES AND 0.005 ACRES
1995 1995	WILLIAMSON	ALEXANDER E. ELIZABETH B.			MB	88	275	SOUTHEAST SIDE OF BREEZEWOOD ROAD, COLLINSVILLE DIST. HENRY COUNTY, LOT 15, SECTION 10, "COLLINSVILLE HIGHLANDS" SUBDIVISION
1995 1995	WIMBUSH	DEMOND L.	LINDA K.		DB	698	725	NORTH SIDE OF TAYLOR ROAD, COLLINSVILLE DIST. HENRY COUNTY LOT 11, MOUNTAIN VIEW SUBDIVISION
1996 1996	WIMBUSH	CLARENCE A.		PAULINE S.	MB	88	388	REED CREEK DIST. HENRY COUNTY 2.0028 ACRES STATE ROUTE #844 50' RIGHT OF WAY

KEY

A. S. E. — Appraisal and Settlements of Estates
 B. P. — Blue Prints or Plat Books
 B. S. — Supervisors Books
 C. C. O. — County Court Orders
 C. F. — Chancery Files

C. L. O. — Common Law Orders
 D. B. — Deed Books
 P. E. — Partition of Estates
 R. — Road Files
 S. B. — Surveyors Books

INDEX TO MAPS and ROADS

HENRY COUNTY, VIRGINIA

21A

8151. Formflex Index No. 2. Made by Hall & McChesney Inc. Syracuse, N. Y.

Slod by J. P. Bell Company, Lynchburg, Va.

YEAR	PARTY				BOOK OR FILE	Volume	Page	DESCRIPTION
	SURNAME	ABCDEFGHIJ	KLMNO	PQRSTUVWXYZ				
1789	Winston	Edmund			S B	1	362	500 A on both sides of Jennings Creek
1789	Winston	Edmund			S B	1	363	84 A on west branches of Horsepasture Creek
1916	Winn et als	H S			B P	1	84	Part interest in 27 lots in Martinsville Va
1916	Witten et al	A D			(P B P (D B	3 38	225 598	Several lots of land in Martinsville Va Henry County
1933	Wingfield		W J		B P	1	89	15 A on Bull Run Branch Horsepasture Dist Henry Co Va
1939	Wingfield(Est)		T M		B P	2	217	2 lots on Morgan St northeast of Martinsville Va Lots from 23 to 28 on Pipe St & lots 54 to 57 on Morgan Street northeast of Martinsville Va
1939	Wingfield(Est)		T M		B P	2	217	Morgan Street northeast of Martinsville Va
1933	Winn et als				B P	1	275	Lots on Park and Carter Streets
1941	Wingfield		W J		B P	2	297	5 Lots on Wingfield Street
1953	Wingfield	Ben R		Patsy A	B P	6	116	Lot 23 S ² c O Villa Heights sub-div Martinsville District
1954	Wiseman			Weyman L Virginia B	B P	6	132	Lot 2 in Villa Heights Martinsville District
1955	Wiseman			W L	B P	8	25	Lot 1A Sec D Villa Hgts Corp Martinsville District
1955	Winn	George T			B P	12	61	Five lots on State Road 647 Leatherwood District
1957	Wingfield			W J	B P	12	94	8 acres in Horsepasture District
1963	Wingfield			S.J., Estate	B P	23	61	5 lots, St. Rd. #108, R.C. Dist
1949	Winn	George T.			B P	24	68	Lots 1-27, St. Rt. #647, L'wood Dist.
1964	Winn			Roger M.	B P	26	39	3 lots, St. Road, 647, Leatherwood Dist.
1964	Winn							
1964	Winn	Erma C.		Tommy J.	B P	27	7	Lot 5, Sec. 5, Map 5, Rich Acres Subdiv. Ridgeway Dist.
1966	Wishon	Earl E.			B P	33	64	
1966	Witcher			JAMES EDWARD	B P	35	26	5.892 ACRE, WEST ST, RTE #751, LEATHERWOOD DIST.
1967	Witcher			JAMES EDWARD	B P	39	53	LOT #4, THOMAS R. WITCHER PROP, RTE #628, IRISWOOD DIST.
1968	Winn	Charles T. Lyla M.			B P	40	23	Lot #9, Blk 1, V. M. Draper prop, Ridgeway Dist.
1969	Winebarger	Dorothy M. Clifford			B P	42	29	Lot #39, Sec I, Benmorrell Sub-div., Stanleytown
1969	Winn et als	George T.			B P	42	46	Lots 1 and 2, Axton, Leatherwood Dist.
1969	Wishon	Connie Mae B.			B P	42	86	Proposed additional right of way, Horsepasture Dist.
1970	Winn			WILLIAM E.	B P	45	100	30.43 ACRES, LEATHERWOOD CREEK, IRISWOOD DIST.
1971	Winn			ROGER M.	B P	47	35	0.375 ACRE, RTE #620, AXTON COMMUNITY
1971	Wingfield	AUDREY P. LONDON R. Bonnie B. Charles			B P	49	21	LOT #42, EDGEWOOD VILLAGE, MSVILLE DIST.
1972	Winn	Harvey E. Mildred B.			M B	50	55	Lot 6 Sec A St Rt 912, Blackberry Dist.
1972	Winn				M B	53	16	Property, Iriswood, Dist.
1969	Witt	Betty B		Robert	M B	59	9	.40 acres T. Rte 964 Blackberry District
1974	Wingfield			W. J. Estate	M B	60	25	3 tracts Blackberry District
1975	Wingfield	Elizabeth J.		Reeves	M B	62	11	Property Southside St. Rt 890 Reed Creek District
1974	Wingfield	Gordon L.			M B	62	49	Property Horsepasture District
1975	Witcher			Sam W.	M B	62	54	Property Blackberry District

KEY

A. S. E. — Appraisement and Settlements of Estates
 B. P. — Blue Prints or Plat Books
 B. S. — Supervisors Books
 C. C. O. — County Court Orders
 C. F. — Chancery Files

C. L. O. — Common Law Orders
 D. B. — Deed Books
 P. E. — Partition of Estates
 R. — Road Files
 S. B. — Surveyors Books

INDEX TO MAPS and ROADS

HENRY COUNTY, VIRGINIA

Slod by J. P. Bell Company, Lynchburg, Va.

861. Permaflex Index No. 2. Made by Hall & McChesney Inc, Syracuse, N. Y.

YEAR	SURNAME	PARTY			BOOK OR FILE	Volume	Page	DESCRIPTION
		ABCDEFGHIJ	KLMNO	PQRSTUVWXYZ				
1975	Witcher		Jerry I.		M B	62 66	Portion of Tom Hairstons Subdivision Reed Creek Dist.	
1975	Wingfield		Sandra P. James Layton		M B	63 30	Lot A St Rt 750 Ridgeway District	
1975	Wingfield	Gorden L.			M B	63 91	Property Horsepasture District	
1977	Witcher	Audrey S.			M B	67 37	Tract No. 3 Iriswood Dist.	
1977	Winebarger	Betty L.	Roger C.		M B	67 112	Parcel A St. Rt. 666 Blkberry Dist.	
1978	Winn		Roger		M B	69 106	.55 acre Sec Rd. 614 Iriswood Dist.	
1979	Wingfield		Kim J. Teresa W.		M B	71 59	1.004 acres Lot B St. Rt. 922 Reed Crk. Dist.	
1980	Wingfield		Wilma D. William H.		M B	73 132	Tract 1 & 2 St. Rt. 687 Blackberry District	
1980	Wilburn	Charles W.			MB	74 147	Lot 2 Sec. E Confederate Avenue Ridgeway Dist.	
1980	Wilcox	Bess J. Clarence R., III			MB	74 150	Lot 10 Sec. B Ridgeway Dist.	
1980	Wilkins		John P.		MB	74 136	Lot 5 Sec. E. Ridgeway Dist.	
1981	Winn		Roger M.		MB	75 96	8.0+ acres Axton Comm. U. S. 58 and St. Rt. 620	
1981	Withrow	Edith Marshall	Rodney Lee		DB	350 50	1.64 acres St. Rt. 669 Reed Creek District	
82	Wine	Eugene G.	Peggy T.		DB	353 214	A. P. Hill Rd. Lot 27 Sec. D Chatmoss Corp. Iriswood District	
83	Winn	Barbara	William E.		DB	358 216	18.5 acres in Henry County	
83	Winn	Barbara P.	William E.		MB	77 148	18.5 acres and 34.83 acres Henry County	
83	Wirt	Lelia S.	Paul M., Jr.		DB	360 551	Lot 13 Eastside Heritage Court, Martinsville District	
83	Windbush	Cecil W.			DB	369 178	St. Rt. 673, Reed Creek District, Tract 1 3.456 acres	
84	Winesette	Gaylon R.	Katy J.		DB	389 329	1.07 acres on St. Rt. 610 in Iriswood District	
85	Wingfield		Susan W. Raymond A.		MB	81 187-196	Right of Way and Drainage Easements, Cadwell Lane, Henry County	
85	Wirth		Kathryn R. Kevin D.		MB	81 276-281	St. Rt. 692, Parcels A nd B, Horsepasture District	
85	Winn		Nita B. J. Reamey		MB	81 629-631	St. Rt. 650, Tract A 11.022 acres, Iriswood District	
85	Winn		Roger M.		DB	407 204	Easement, APCO, Iriswood District	
86	Winningham		James I. Laura E.		DB	417 459	St. Rt. 687 and 627, Lots 10-12, Blackberry District	
86	Wingfield	George M. Bertha H.			MB	81 1932-1933	St. Rt. 836, Parcels A,B & C, Horsepasture District	
86	Wingfield	Debra Sotts Leonard Marvin			DB	422 161	Lot 54, Bowles Road, Martinsville District	
86	Wingfield	Julie Harris William Carl, Jr.			DB	424 699	Lot 17, Sec. 6, S. E. Homestead Trail, Collinsville Highland Sub., Martinsville District	
86	Winn	Geneva H. James S.			MB	82 267	Tract 1, St. Rt. 619, Iriswood District	
86	Windham	Alan R. Kathy W.			DB	435 81	Lot 5, Collinsville Highlands, Homestead Trail, Martinsville District	
87	Wingfield	Julie D. Robert P., JR.			DB	441 618	Lot 3, Hanover Place, Ridgeway District	
87	Wingfield	Lavinia L.			DB	442 196	St. Rt. 922, Parcel E, 1.03 acres, Reed Creek District	
87	WITCHER	JAMES E., JR.			DB	460 205	NORTHWEST SIDE OF SR #57, AND ON THE SOUTHEAST SIDE OF A 30-FOOT OUTLET ROAD, IRISWOOD DISTRICT, PART OF LOT 5	
87	WINN	HARVEY E. & MILDRED B.			MB	82 1604-1605	IRISWOOD DISTRICT, HENRY COUNTY	
88	WITCHER	BETTY WARD			MB	82 1806-1807	SOUTH OF SR #664, MARTINSVILLE DISTRICT, FORMERLY REED CREEK DISTRICT, 0.9 ACRE PARCEL, HENRY COUNTY	
88	WINN	ROGER M.			MB	83 26	IRISWOOD DISTRICT OF HENRY COUNTY, WESTERLY SIDE OF SR #647, TRACT 2 AND ALL OF LOT 15, 16, 17, 18, 19, 20, 21, 22, 23 and 24	
89	WINN	ROGER M.			DB	489 46	SOUTHEAST SIDE OF SR #614, IRISWOOD DISTRICT, LOT "A", 0.429 ACRE	

KEY

A. S. E. — Appraisements and Settlements of Estates
 B. P. — Blue Prints or Plat Books
 B. S. — Supervisors Books
 C. C. O. — County Court Orders

C. L. O. — Common Law Orders
 D. B. — Deed Books
 P. E. — Portions of Estates
 R. — Road Files
 S. — Surveyors Books

INDEX TO MAPS and ROADS

(210)

HENRY COUNTY, VIRGINIA

SOLD BY M & W PRINTERS, LYNCHBURG, VA.

MADE BY THE COTT INDEX COMPANY, COLUMBUS, OHIO

YEAR	PARTY				BOOK OR FILE	Volume	Page	DESCRIPTION
	SURNAME	ABCDEFGHIJ	IJKLMNO	PQRSTUVWXYZ				
1983 1989	WINGFIELD	GORDEN L.		WILMA O.	DB	492	598	6.00 ACRES, BLACKBERRY DISTRICT
1989 1989	WINN			ROGER M.	MB	83	255	NORTHEAST SIDE OF U.S. ROUTE #58 & ON THE SOUTHERLY SIDE OF SR #614, IRISWOOD DISTRICT, BEING PART OF A 20 9/10 ACRE TRACT & ALL OF THE ABANDONED PORTION OF THE FORMER RIGHT OF WAY OF OLD SR #614, NOW DESIGNATED AS TRACT 1, 2, & 3
1989 1989	WINGFIELD			WILLIAM H.	MB	83	441	HORSEPASTURE DISTRICT OF HENRY COUNTY, BEING A PORTION OF A 44.90 ACRE TRACT
1990 1990	WISHAM			RONALD B. PATRICIA H.	MB	83	627	NORTHEAST SIDE OF STATE ROUTE #700, IRISWOOD DIST OF HENRY COUNTY, 6.16-ACRE TRACT
1990 1990	WLODARCZYK	BARBARA J.	JOSEPH L.		DB	526	595	SOUTHERLY SIDE OF STATE ROUTE 669, REED CREEK DISTRICT OF HENRY COUNTY, LOT 19
1990 1990	WINGFIELD		JULIE D.	ROBERT P., JR.	MB	84	223	RIDGEWAY DISTRICT HENRY COUNTY, LOT 39, BLOCK "3" HUNTINGTON HILLS, SECTION III
1990 1990	WINSTON		JAMES E.	PATRICIA G.	DB	528	674	SITUATED OFF THE NORTHERLY SIDE OF STATE ROUTE 656, AND ALONG THE EASTERLY & SOUTHERLY SIDES OF A CRUSHED STONE ACCESS ROAD, BEING PARTLY IN THE REED CREEK DISTRICT OF HENRY COUNTY
1990 1990	WISHNEVSKY	ALVIN			DB	529	344	REED CREEK DISTRICT OF HENRY COUNTY, 2.43 ACRES
1990 1990	WITT		JOSEPH M.	VALRIE E.	MB	84	242	HORSEPASTURE DISTRICT HENRY COUNTY, 4.3027 ACRES
1991 1991	WINN	BARBARA PETERS	WILLIAM EDWIN		MB	84	448	NORTHEAST SIDE OF STATE ROUTE #628, IRISWOOD DISTRICT OF HENRY COUNTY, PARCEL 1, 7.560 ACRES
1991 1991	WITCHER		JERRY I.		DB	541	565	NORTH SIDE OF STATE ROUTE #609, BLACKBERRY DISTRICT HENRY COUNTY, BEING PART OF TRACT 1, NOW DESIGNATED AS TRACT "IA"
1991 1991	WINGETT		MAX F.	ROSLYN H.	DB	547	568	SOUTHEAST SIDE OF PARKWOOD COURT, MARTINSVILLE DIST HENRY COUNTY, LOT 3-A, SEC 2, PARKWOOD COURT SUB.
1991 1991	WINGFIELD		KELLY D. KATHERINE B.		DB	548	160	NORTHWEST SIDE OF STATE ROUTE #647, IRISWOOD DIST HENRY COUNTY, PARCEL 1, 0.628 ACRE
1991 1991	WISEMAN			SARAH J. W. L.	MB	84	621	MARTINSVILLE DISTRICT OF HENRY COUNTY, CLEARFIELD HEIGHTS SUBDIVISION, DRAINAGE EASEMENTS AND ROAD RIGHTS-OF-WAY
1991 1991	WINN			ROGER MARTIN	MB	85	15	IRISWOOD DISTRICT OF HENRY COUNTY, LOTS 1-8, STATE ROAD NO. 647, HENRY COUNTY
1991 1991	WINN			ROGER MARTIN	MB	85	86	IRISWOOD DISTRICT OF HENRY COUNTY STATE ROAD 647
1991 1991	WININGHAM	CHARLES BONNIE B.			DB	562	244	NORTHEAST SIDE OF STATE ROUTE 912, BLACKBERRY DIST HENRY COUNTY LOT 6, SECTION "A", R. M. ANTHONY CONSTRUCTION CORPORATION SUBDIVISION
1992 1992	WINN			WILLIAM D. WANDA C.	DB	581	714	NORTH EAST SIDE OF SHEFFIELD ROAD, RIDGEWAY DIST. HENRY COUNTY, SEC "B", THE SHEFFIELD TERRACE SUB.
1992 1992	WINCKLER		MERLIN M. LISA Y.		DB	589	386	SOUTHWEST SIDE OF COLONIAL DRIVE, COLLINSVILLE DIST. HENRY COUNTY, LOT 4 AND 5, SECTION II, "HIGHLAND FOREST" SUBDIVISION
1993 1993	WIRT		NAGATHA N.	RONALD H.	SR. DB	598	114	SOUTHWEST SIDE OF SHEFFIELD ROAD, RIDGEWAY DIST HENRY COUNTY, LOT 13, SECTION "A", SHEFFIELD TERRACE SUB.
1993 1993	WINEBARGER	DRAKE DUANE			DB	612	98	WEST SIDE OF FLAMINGO ROAD BLACKBERRY DIST HENRY CO LOT 2
1993 1993	WINGFIELD		NANCY M.	ROY KEITH	DB	611	349	NORTHWEST SIDE OF MURPHY ROAD, 1/2 OF LOT 5, ALL OF LOT 6
1993 1993	WINN			PATSY BRYANT	DB	615	292	SOUTHWEST SIDE OF STATE ROUTE #687, HORSEPASTURE DIST. HENRY COUNTY, PARCEL 1, 0.460 ACRE
1993 1993	WINIECKI		MICHAEL W.	SANDRA A.	DB	622	703	BURCH DRIVE, IRISWOOD DIST HENRY COUNTY, LOT 2, CHATMOSS PLACE SUBDIVISION
1993 1993	WITHERS		MARY C.		HWY	21	47	BLACKBERRY DIST. HENRY COUNTY, 1.25 ACRES
1994 1994	WINN	DAVID RIEVES			MB	87	101	HORSEPASTURE DIST. HENRY COUNTY, DRAINAGE EASEMENTS AND ROAD RIGHTS-OF-WAY
1994 1994	WITHERS		NANCY H.	WAYNE O., JR.	DB	648	121	NORTHERLY SIDE OF WOODLAWN ROAD, REED CREEK DIST. HENRY COUNTY, LOT 18, SEC. 3 KINGS MOUNTAIN SUB. FOR KINGS MOUNTAIN DEV. CORP.
1994 1994	WINGFIELD	GEORGE M.			MB	87	180	PARCEL "A", 0.920 ACRES, STATE ROUTE 57, IRISWOOD DIST. HENRY COUNTY
1995 1995	WINN		MARK S.	SHERRY D.	DB	671	328	NORTHWEST SIDE OF RAINBOW DRIVE, COLLINSVILLE DIST. HENRY COUNTY, LOT 20, SEC "L", J. R. SMITH EST SUB.
1995 1995	WINSKE		JOHN F. JEAN E.		MB	87	581	NORTHWEST SIDE OF A. P. HILL ROAD, IRISWOOD DIST. HENRY COUNTY, LOT 19, SECTION "D", THE CHATMOSS CORP SUBDIVISION
1995 1995	WINN	ERIC T. AMY P.			DB	690	345	EAST SIDE OF ELLSWORTH COURT, RIDGEWAY DIST. HENRY COUNTY LOT 7, BLOCK 8, EDGEWOOD SUB. SEC. IV
1995 1995	WINN	GENEVA H.	JAMES S.		DB	691	204	EAST SIDE OF STATE ROUTE #619, IRISWOOD DIST. HENRY COUNTY, TRACT 2
1995 1995	WINNIE	HOWARD E.	LINDA L.		DB	697	179	HORSEPASTURE DIST. HENRY COUNTY, STATE ROUTE #609 50' RIGHT OF WAY PATRICK AVENUE

Corrected - Indexed on pg. 65.

KEY

A. S. E. — Appraisement and Settlements of Estates
 B. P. — Blue Prints or Plat Books
 B. S. — Supervisors Books
 C. C. O. — County Court Orders
 C. F. — Chancery Files

C. L. O. — Common Law Orders
 D. B. — Deed Books
 P. E. — Partition of Estates
 R. — Road Files
 S. B. — Surveyors Books

INDEX TO MAPS and ROADS

HENRY COUNTY, VIRGINIA

8151. Permaflex Index No. 2. Made by Hall & McChesney Inc, Syracuse, N. Y.

Sold by J. P. Bell Company, Lynchburg, Va.

YEAR	PARTY				BOOK OR FILE	Volume	Page	DESCRIPTION
	SURNAME	ABCDEFGHIJ	IKLMNO	PQRSTUVWXYZ				
1786	Woodson			Samuel	S B	1	343	440 A on north fork of Matrimony Creek
1918	Womack et al	C T		Lena R	D B	39	11	13 lots lying on Bridge & College Streets in Martinsville Va
1921	Womack et al	C T			B P	2	68	Part interest in property situated one mile east of of Martinsville Va
1926	Womack	C T			B P	1	270	7 lots on Fayette & Moss Streets Martinsville Va
1928	Wootton			Jennie	B P	1	91	4 A near Fountaine Ridgeway Dist Henry Co Va
1935	Woody (Estate)			Mary J	B P	2	298	140.6 A on Rock Run Creek in Reed Creek Dist Henry Co
1941	Womack et al	C T			B P	3	58	Lots on Fayette Street Martinsville Va
1947	Wooten et al	Hardin V			B P	4	236	Lots on State Road No 58 Horsepasture District
1952	Woodland				B P	5	87	9 tracts sub div of Woodland
1953	Woody	Charlie			B P	6	6	3/4 of an acre near Fisher farm in Ridgeway District
1958	Workman	Harry E Eunice S			B P	12	99	Lot P J R Smith Estate Martinsville district
1958	Woodson	Francis L.		Rachel C.	B P	13	8	1.94 acres in M'ville. Dist.
1962	Woblett	George L.			B P	21	31	Lot 2, Sec C, J.R. Smith Est. M'ville Dist
1962	Wolfe	Dana S. Conley W.			B P	21	45	Lot 28, J.G. Jamerson M'ville Dist
1963	Woodyard	Bettie M.		Sam H's heirs	B P	23	71	3 1/2 acres, near Fieldale, H.P. Dist
1966	Workman			Mary V. Martin E.	B P	33	63	Tract near Town of Ridgeway, Ridgeway District
1967	WOODSON & BASSETT LANDS				B P	35	27	PARTITION
1968	Wooldridge			J. C.	B P	40	57	Property, Rte #825, Ridgeway Dist.
1969	Womack et als			Katherine W.	B P	42	46	Lot 1 and 2, Axton, Leatherwood Dist.
1971	WORKMAN			MARY VICKERS	B P	47	58	LOT #9, LITHIA SPRINGS SUB-DIV., RIDGEWAY DIST.
1971	WOODY	CHARLIE F.			B P	49	90	TRACT, RIDGEWAY DIST.
	Wolfe							
1972	Wolfe	Edward S. Ann C. Claudia B. David M.			M B	52	92	Lot 19 Sec A M.T.M. Corp S/D Collinsville Dist, St Rt 932
1972	Woodring				M B	52	54	Lot 32, Laurel Park De. Parts of Lots 28-27-29, Iriswood/
1973	Wooden			Mary W Will	M B	55	60	Lot 14 St. Rt. 684 Jesse L Wyatt prop in Horsepasture Dist
1973								
1974	Wolchko	John J. Merrily			M B	60	16	15.784 acres St Rt 629 Horsepasture District
1974	Worley			William E Susan S.	M B	60	45	Lot 9 Blk 1 Hillcrest Dyer Rd. Reed Creek District
1974	Woodward			Louis A. Sandra H.	M B	62	70	Portion of Effie W. Hairstons 11 acre tract St. Rt 687 Horsepasture District
1974	Woodward	Frances H. Louis A.			M B	61	119	.629 acres St Rte 687 Horsepasture District
1975	Woodward	Betsy P.		Walter Kent	M B	63	103	Lot 25 Sec 1 Parkwood Court S/D Msville District
1977	Woronowicz			Thomas Sandra J.	M B	68	17	Property Holiday Properties S/D Ridgeway Dist.
1978	Worrell	Donnie R.			M. B.	70	9	97 Lot 12 Sec D. William St. Martinsville Dist.
1979	Worrell	Flemon Junior		Mary V.	M B	71	61	Lot G, 5.183 acres Blackberry Dist.
1979	Wooten			Wasena	M B	72	158	1.88 ac St. Rds. 681 & 767 H. P. Dist.

KEY

A. S. E. — Appraisement and Settlements of Estates
 B. P. — Blue Prints or Plat Books
 B. S. — Supervisors Books
 C. C. O. — County Court Orders
 C. F. — Chancery Files

C. L. O. — Common Law Orders
 D. B. — Deed Books
 P. E. — Partition of Estates
 R. — Road Files
 S. B. — Surveyors Books

INDEX TO MAPS and ROADS

HENRY COUNTY, VIRGINIA

Slod by J. P. Bell Company, Lynchburg, Va.

8151. Permaflex Index No. 2. Made by Hall & McCheaney Inc, Syracuse, N. Y.

YEAR	SURNAME	ABCDEF GH	IJKLMNO	PQRSTUVWXYZ	PARTY	BOOK OR FILE	Volume	Page	DESCRIPTION
1980									
1980	Worrell				Gleason H. Kay M.	MB	73	113	Lot 19 Block 3 Huntington Rd. Ridgeway Dist.
1980	Wood				Dorothy N.	MB	74	04	Lot 2 Sec H Lakewood Drive H.P. District
1980					Ann C.				
1980	Wolfe				Edward S.	MB	74	160	Lot 17 Sec. 5 Homestead Trail Martinsville Dist.
1981									
1981	Woodward				Barbara A. Kenneth Leon	DB	340	223	Ramble Road Lot 18 Sec. J. Martinsville District
83									
83	Wooldridge				John C., III	MB	78	10	St. Rt. 620 2 acres Iriswood District
83									
83	Wolfe				Caroline Thomas P.	MB	78	33	Southeast Side 30foot Road space Lot 4 Oak Level Acres Reed Creek District
84									
84	Woody				Norris R., Jr.	DB	380	115	Lot 1 on St. Rt. 881 in Blackberry District
85									
85	Worrell				Gleason H. Kay M.	MB	81	145-147	Lot A, Sec., II, Huntington Hills Sub., Huntington Road Ridgeway District
86									
86	Worrell				Nathan D.	DB	413	687	Lot 30, Forest Acres Sub., Sunset Road, Martinsville Dist.
86									
86	Woody				Deborah Ann	MB	81	2013-2016	Drainage Easements and Road Right of Way, Taylor Road, Martinsville District
86									
86	Wooten				Mary Mabe	DB	420	244	Lot 37, Mack Road, Pleasant Grove Acres Sub., Blackberry District
86									
86	Woodward				Barbara Ann Kenneth Leon	DB	422	400	Lot 19, Brentwood Drive, Clyde A Richardson Sub., Martinsville District
86									
86	Wolfe				Carolina C. Thomas P.	MB	81	2193	Jesse Ben Road, Drainage Easements, Road Right of Way and Const. Easements
87									
87	WOODSON				MARY HOLT WHITTLE	HWY PB	17	149-150	ROUTE 220, SR 685, SR 641, RIDGEWAY DISTRICT
87									
87	WOODY				ANTHONY T. & CAROLYN ANN	DB	455	704	EASTERLY SIDE OF PINE FOREST DRIVE, HORSEPASTURE DISTRICT, HENRY COUNTY, LOT 4, OF THE PINE FOREST SUB.
90									
90	WOODWARD				GREGORY A. GIDGET S.	DB	512 572	273	NORTH SIDE OF BEAVER RIDGE ROAD, MARTINSVILLE DISTRICT HENRY COUNTY, LOT 16, SECTION 3
90									
90	WORK				ALICE H.	MB	84	122	SITUATED ON THE NORTHWEST SIDE OF STATE ROUTE 657, REED CREEK DISTRICT AND MARTINSVILLE DISTRICT OF HENRY COUNTY, VIRGINIA, TRACT "5"
90									
90	WOOLARD				DOUGLAS W. DIANA W.	MB	84	315	WESTERLY SIDE OF HUNT WOODS DRIVE, (PRIVATE) IRISWOOD DISTRICT OF HENRY COUNTY, TRACT 10, THE HUNT WOODS PLANTATION SUBDIVISION
90									
91	WOLFE				CHARLES W. VIRGINIA W.	MB	84	419	LINDEN ROAD, SITUATED IN BASSETT, REED CREEK DISTRICT HENRY COUNTY, 30' RIGHT OF WAY
91									
91	WORLEY				GREGORY A. JUDY S.	MB	84	500	EASTERLY SIDE OF HANOVER PLACE RIDGEWAY DISTRICT OF HENRY COUNTY, LOT 19 & 20, HANOVER PLACE SUBDIVISION FOR HANOVER SERVICES, INC.
91									
91	WOLFE				EDWARD S. ANN C.	DB	543	58	NORTHWEST SIDE OF HOMESTEAD TRAIL, MARTINSVILLE DIST HENRY COUNTY, LOT 17, SECTION #5 COLLINSVILLE HIGHLANDS SUBDIVISION
1991									
1991	WORRELL				DENNIE R.	DB	557	21	EASTERLY SIDE OF PLANTATION DRIVE, REED CREEK DISTRICT OF HENRY COUNTY, LOT 28, SECTION 2, KINGS MOUNTAIN SUBDIVISION
1991									
1991	WOLFE				EDWARD E.	MB	85	102	REED CREEK DISTRICT OF HENRY COUNTY PARCELS A1 & A2
1992									
1992	WORMALD				ALICE M. PAUL A.	MB	85	376	SOUTHEAST SIDE OF SHERWOOD CIRCLE AND ON THE NORTHERLY SIDE OF AN UNIMPROVED STREET, HORSEPASTURE DIST. HENRY CO LOTS 1, 2, AND 3 SECTION "J" PINE STREET AND PEACH COURT, BLACKBERRY DIST HENRY COUNTY, DRAINAGE EASEMENTS AND ROAD RIGHT-OF-WAY
1993									
1993	WORKMAN				DONALD JENNIFER	MB	86	325	NORTHWESTERLY SIDE OF TURNER ASHBY ROAD, IRISWOOD DIST. HENRY COUNTY, LOT 28, SECTION "O", THE CHATMOSS CORP. SUB. FOR EAST GATE DEVELOPMENT CORPORATION
1993									
1993	WOMACK				GLORIA G. WESLEY L.	DB	623	642	EASTERLY SIDE OF FINLEY DRIVE, RIDGEWAY DIST. HENRY CO. LOT 3
1993									
1993	WORKMAN				ALLEN L. SHEILA D.	DB	630	358	WEST SIDE OF STATE ROUTE #684, HORSEPASTURE DIST. HENRY COUNTY, LOT 3A
1994									
1994	WOODEN				GLENN COLEMAN MARY W.	DB	644	195	EAST SIDE OF STATE ROUTE #629, HORSEPASTURE DIST. HENRY COUNTY, VARIOUS TRACTS SHOWN
1993									
1994	WOLCHKO				JOHN JOSEPH MERRILY	MB	87	85	EAST SIDE OF STATE ROUTE 687, BLACKBERRY DIST. HENRY COUNTY, LOT 3, 1.116 ACRES
1994									
1994	WOOLRIDGE				CHARLES J. BRANDIE M.	MB	87	74	NORTHEAST SIDE OF WOODLYN DRIVE, COLLINSVILLE DIST. HENRY COUNTY, LOT 14 15 AND 16, SECTION D. BROWN EVANS AND POWELL SUBDIVISION
1994									
1994	WOODWARD				CYNTHIA C. KENNETH L.	MB	87	190	REED CREEK DIST. HENRY COUNTY DRAINAGE EASEMENTS AND ROAD RIGHTS OF WAY
1994									
1994	WOODY				C. L., JR.	MB	87	191	EAST SIDE OF STATE ROUTE #629, HORSEPASTURE DIST. HENRY COUNTY
1994									
1994	WOLCHKO				JOHN JOSEPH MERRILY	MB	87	267	EASTERLY SIDE OF STATE ROUTE #718, BLACKBERRY DIST. HENRY COUNTY, TRACT 1
1995									
1995	WOODWARD				CYNTHIA C. KENNETH L., JR.	MB	88	206	

KEY

A. S. E. — Appraisal and Settlements of Estates
 B. P. — Blue Prints or Plat Books
 B. S. — Supervisors Books
 C. C. O. — County Court Orders
 C. F. — Chancery Files

C. L. O. — Common Law Orders
 D. B. — Deed Books
 P. E. — Partition of Estates
 R. — Road Files
 S. B. — Surveyors Books

INDEX TO MAPS and ROADS

HENRY COUNTY, VIRGINIA

Slod by J. P. Bell Company, Lynchburg, Va.

8151. Permatex Index No. 2. Made by Hall & McCheaney Inc, Syracuse, N. Y.

YEAR	SURNAME	PARTY				BOOK OR FILE	Volume	Page	DESCRIPTION
		ABCDEFGHIJ	KLMNO	PQRSTU	VWXYZ				
1900	Wright			P G		D B	30	424	17 A in Henry County on waters of Koger's Creek
1915	Wyatt et al	C M				D B	37	178	Part interest in 47,3 A in Henry County near Preston Station
1936	Wright			P G		B P	1	212	57.79 A at Old Center Church Henry County Va
1939	Wright		Leander			B P	2	133	Lots 1 to 6 & lots 124 to 132 on U S Highway 220 part of subdivision of lot E Sec B of the J M Smith Farm
1916	Wynn et al	H S				(P B P (D B	3 37	150 600	Lots situated on Park Spring Broad Carter Streets and Starling Avenue
1916	Wynn	H S				B P	1	84	Lots on Broad and Starling Streets
1940	Wright		Leander			(P B P (D B	2 56	150 317	Lots on Highway 220 and Fourth Street
1943	Wright		Leonard			(P B P (D B	3 60	100 493	7 Lots in Martinsville District
1946	Wright		N. N.			B P	3	335	One acre taken from S.C.Wright's tract, Irisburg Dist. .6 miles south of Axton on south side of old Danville Rd.
1947	Wright		Wasena F.			B P	3	375	North W portion of lot #13 of the S.D.Stanley est. near Bassett in Reed Creek Dist.
1947	Wright		W. J.			B P	4	75	1.6 acres in Ridgeway Dist. as being conveyed to James O. Wright.
1950	Wright et al	C C				B P	4	248	Lots 1 thru 40 Mountainview Sub-division Martinsville District
1950	Wright			R L		B P	5	23	2 lots on Hillcrest Rd in Reed Creek District
1952	Wyatt		Uriel H			B P	5	32	2 lots on State Rd 643 in Irisburg District
1952	Wright et al	C C				B P	5	90	36 lots near U S Government Philpott Reservoir in Horsepasture District
1953	Wright	Hazel C		Paul E		B P	5	139	Lots 21 & 22 of the J H Going map of sub-div at Collinsville
1954	Wright		James Oscar	W J		B P	6	111	1.8 acres on St Road 632 in Ridgeway District
1953	Wyatt et al	C M				B P	6	149	4 lots & Road space W H Rangeley
1952	Wyatt		Jessie L			B P	7	31	17 lots at Fieldale Horsepasture District
1954	Wright			R L, R M		B P	7	32	111 lots near Stanleytown & Bassett Reed Creek District
1954	Wright et al			R L		B P	7	46	Prop.on St H'way No 57 in Reed Creek District
1950	Wright			R L		B P	7	68	2 lots on Hillcrest Road in Reed Creek Dist.
1955	Wright			R L R M		B P	8	10	Change in div line of lots 12 & 13 Reed Creek District
1955	Wright			R L R M		B P	8	11	Various lots in Reed Creek District
1956	Wright			R L W F		B P	8	95	P lots 13 & 14 all of 15 S D Stanley Estate
1956	Wright			R M		B P	9	75	17.134 acres in Reed Creek District
1957	Wright	Elsie H		R M, R. L.		B P	11	91	17.58 acres in Reed Creek District, <u>Sherwood Forest</u> st
1955	Wright	Homer C				B P	12	24	Various lots North of City of Martinsville
1958	Wright	Addie Daniel J				B P	12	49	P.lots 48 thru 53 Section B, Onis Franklin R C District
1958	Wyatt et al			Ray M.		B P	13	81	x 3.2 acres in M'ville. Dist.
1949	Wyatt		Lauretta Home Place			B P	14	26	Various lots R. C. Dist.
1959	Wright			R.L.,R.M.		B P	15	51	Property Sherwood Forest in R. C. Dist.
1960	Wyatt et al	C. M.				B P	16	79	2 lots in H. P. Dist.
1960	Wright		Josie M. John W.,			B P	16	87	1.7 acres in M'ville Dist.

KEY

A. S. E. — Appraisement and Settlements of Estates
 B. P. — Blue Prints or Plat Books
 B. S. — Supervisors Books
 C. C. O. — County Court Orders
 C. F. — Chancery Files

C. L. O. — Common Law Orders
 D. B. — Deed Books
 P. E. — Partition of Estates
 R. — Road Files
 S. B. — Surveyors Books

INDEX TO MAPS and ROADS

HENRY COUNTY, VIRGINIA

Stod by J. P. Bell Company, Lynchburg, Va.

8151. Permafex Index No. 2. Made by Hall & McChesney Inc. Syracuse, N. Y.

YEAR	PARTY			BOOK OR FILE	Volume	Page	DESCRIPTION
	SURNAME	ABCDEFGHIJ	KLMNOP				
1960	Wright	E. L.			B P	17 52	1.33 acres in Ridgeway Dist
1960	Wright	Clarence/ Ella D.	C.		B P	17 76	Lot on U.S. 220 in M'ville Dist.
1961	Wright	Andrew H.			B P	18 92	10 acres on S. Rt. 655, in M'ville Dist.
1962	Wyatt		Conway Virginia/		B P	19 94	Lot in Stanleytown Reed Creek Dist.
1962	Wright		Lemuel L. Lorraine C.		B P	20 93	2.4 acres Rt. 775 H. P. Dist.
1962	Wright	Gracie D. Elmer L.			B.P.	21 30	2 acres, St. Rd. 632, Ridgeway Dist
1963	Wright et als		T. Woody		B.P.	22 13	79.20 acres, Irisburg Dist
1959	Wright		R.M.		B.P.	22 14	Various lots, Bassett Hgts. Ext., R.C. Dist
1963	Wright	Chester N. Jean C.			B.P.	22 32	2.89 acre, C.J. Cheshire prop, M'ville Dist
1963	Wright	Elsie H.			B P	24 36	Lot B 1, J.H. Eanes Sub.Div. H.P. Dist.
1964	Wright		R. M.		B P	25 88	Various lots, J. Harold Stone prop. R. C. Dist.
1964	Wright	Helen G.	James William/		B P	26 77	Lot 16, Blk 1, Sec. A Shannon Hills Sub. Div. Ridgeway Dist.
1962	Wyatt		Jessie L., Miss		B P	27 59	6 lots, St. Rd. 684, H.P. Dist.
1964	Wright	Ethel M. Guy L.			B P	27 79	Lot 10, Blk. B, D.H. Pannill heirs prop. M'sville Dist.
1965	Wyatt		Jessie L.		B P	28 37	Lot, Rd. 684, Part Sheffield Tract, H.P. Dist.
1965	Wright		James O. Peggy G.		B P	28 65	Lot 91, 92, Forest Acres, Subdiv. M'sville Dist.
1958	Wright		Josie M. Johnnie W.,		B P	29 29	Lot H. L. Byrd prop M'ville Dist.
1965	Wyatt	Frank B. Margie A.			B P	29 64	Lot 10, Blk. 5, Sec. B, Shannon Hills prop. Ridgeway Dist.
1965	Wright	Garland M. Joyce T.			B P	30 66	Lots 49, 50, 51, 52, Sec. D, Gaynor Hgts., M'ville Dist.
1965	Wright		James Oscar		B P	31 47	1.25 acres St. Rt. 632, Ridgeway Dist.
1955	Wright	Homer C.			B P	32 8	Lots #21, 22, 23, E. M. McDaniel Sub-div., M'sville District
1966	Wright	Harvey T.	Lorene H.		B P	33 18	1.18 Acres, Rte #632, Ridgeway District
1966	Wyatt		Jessie L.		B P	33 46	Part of Sheffield Land, Rte #684, Horsepasture District
1966	Wyatt		James A.		B P	33 49	Parcel B., Old Rte #220, Town of Ridgeway
1966	Wynegar	Dreama B. Bart Carl			B P	33 91	Lots #29, 30 B., Sec. 4, Rich Acres Sub-div., Ridgeway District
1965	WRIGHT		R. M.		B P	35 45	49.090 RTE 87, HORSEPASTURE DIST. TRACT #2
1964	WRIGHT	ELSIE H. FRANCES S. DOYLE W.	R. M.		B P	35 46	16.80 ACRES, SHERWOOD FOREST, REED CREEK DIST.
1967	WYATT				B P	36 50	5.000 ACRE, RTE #688, RIDGEWAY DIST.
1966	WYATT		JESSIE L.		B P	39 44	VARIOUS LOTS, RTE #684, HORSEPASTURE DIST.
1968	WRIGHT	GOLDIE /.	JOHN R.		B P	39 100	LOTS 54-65, J. A. PRILLAMAN PROP, REED CREEK DIST.
1969	Wynn		Violet W. Timothy R.		B P	42 89	Lots 47, 48, 49, 50, Bassett Hgts, Reed Creek Dist.
1968	WRIGHT	HOMER C.			B P	43 74	LOTS 1-11, OWENS STREET EXTENSION, M'SVILLE DIST.
1970	WYATT		JESSIE L.		B P	45 6	.90 ACRE, RTE #684, HORSEPASTURE DIST.
1970	WYATT		JESSIE L.		B P	45 49	2.15 ACRES, RTE #687, PRESTON, HORSEPASTURE DIST.
1970	WRIGHT	DWIGHT CECIL NANCY WAGONER			B P	45 77	LOT #44, LITHIA SPRINGS, ROOSEVELT DRIVE, RIDGEWAY DIST.

KEY

A. S. E. — Appraisal and Settlements of Estates
 B. P. — Blue Prints or Plat Books
 B. S. — Supervisors Books
 C. C. O. — County Court Orders
 C. F. — Chancery Files

C. L. O. — Common Law Orders
 D. B. — Deed Books
 P. E. — Partition of Estates
 R. — Road Files
 S. B. — Surveyors Books

INDEX TO MAPS and ROADS
HENRY COUNTY, VIRGINIA

8151. Permaflex Index No. 2. Made by Hall & McChesney Inc, Syracuse, N. Y.

Slod by J. P. Bell Company, Lynchburg, Va.

YEAR	SURNAME	PARTY				BOOK OR FILE	Volume	Page	DESCRIPTION
		ABCDEFGHIJ	KLMNO	PQRSTU	VWXYZ				
1971	WRIGHT	DORA R. CLINTON W.				B. P.	48	52	LOT #4, ZERA PETERS SUB-DIV., RIDGEWAY DIST.
		SHIRLEY AMIRSON							
1971	WRIGHT			RUSSELL		B. P.	49	2	PROPERTY, RTE #622, RIDGEWAY DIST.
1971	Wright	Earnest A. Homer C.				M B	50	25	Lot 1, 2 St Rt 1323, Ridgeway List.
1972	Wright	Ernest A. Homer C				M B	50	46	Tract 641, Ridgeway List.
1972	Wright	Belvain P. Kenneth W.				M B	51	47	S/D of a 0.98 acre Tract, Blackberry List.
1973		Belvain P Kenneth W				M B	55	64	0.658 Acres St Rt 1406 in Blackberry District
1972	Wright					M B	58	96	Tract 9 3 Acres in Blackberry District
1974	Wright	Exxx		Robert L P. G.		M B	60	3	Cemetary Plots Blackberry District
1974	Wright			et als		M B	60	3	Cemetary Plots Blackberry District
1974	Wright	Kent Ellis		Teresa M.		M B	61	83	Portion of a 41 acre tract Martinsville District
1974	Wright	Kenneth E. Linda H.				M B	61	88	Collinsville, Martinsville Dist Lot 20 Sec J, J.R.Smith Estate S/D Ramble Rd/
1975	Wright	Della Keys etals				M B	64	149	Parcels A,B,C,D,E, St Rt 57 Blackberry Dist.
1976	Wright			Vonronstead Thelma G.		M B	65	97	Lot 17 Sect A H P Dist.
1976	Wright	Family Cemetary		P. G.		M B	65	101	Plots Blkberry Dist.
1977	Wyatt	Eloise H. Raymond		Raymond		M B	67	42	Lot 31 Sect.3 Ridgeway Dist.
1977	Wright	Gayle F. Larry W.				M B	67	61	Lot 2 St. Rt. 698 Blkberry Dist.
1977	Wright	Bobby				M B	67	84	Portion Elmer L. Wright Prop. Ridgeway Dist.
1977	Wright	Clarenae C.				M B	67	79	Lot F Taylor Rd. Martinsville Dist.
1977	Wray	Margaret M. Robert M.				M B	67	110	Lot 4 St. Rt.679 Blkberry Dist.
1977	Wray	Ernest N. Naomi T.				M B	68	13	Lot 11 St. Rt. 679 Blkberry Dist.
1977	Wyatt	Claudine S. John R.				M B	68	66	2 parcels Iriswood District
1978	Wright	Deborah G.		Tommy E.		M B	68	120	Lot 4 Sec F Ridgeway Dist.
1978	Wyatt	Karen'M.		Robert Wayne		M B	69	106	Lot 11 Sec 3 Laurel Lane Martinsville Dist.
1978	Wynn	Edward Lee		Mary H.		M B	70	96	Lots 12, 13, 14, 15 St. Rt. 606 Reed Crk Dist.
1979	Wright	Carl D.		Rebecca G.		M B	71	114	.65 acre St. Rt. 683 H. P. District
1979	Wyatt	Eloise H.				M B	71	126	Portion Lot 28 Sec 6 Rich Acres Ridgeway Dist.
1980	Wyatt	Deborah C.				M B	73	134	Lot 75 Bowles Rd. Msville District
1980	Wyatt	Larry M.				M B	73	153, 159	Revision of Lot 1 St. Rt. 619 Iriswood Dist.
1980	Wright	Douglas Wayne				MB	74	110	Pt. Camp Branch Plantation Inc. SR57 Iriswood District
1980	Wright	Douglas Wayne				MB	74	167	Camp Branch Plantation Prop. Iriswoo Distt
1980	Wyatt	Gordon B. Katherine L.				MB	75	15	Eots 3 and 4 Richardson Drive Martinsville Dist.
1980	Wright	Jimmie L. Shirley		Walter		MB	75	42	Lot Ridgeway Dist.
1980	Wright	Jimmie L. Shirley		Walter L.		MB	75	49	St. Rt. 632 Prop. Ridgeway District
1981	Wright	Elizabeth D.				MB	76	12	Parcel A-1 and Pt. 30-foot road space Ridgewood Rd. Reed Creek District
1981	Wright	Broadus H.				MB	76	10	Taylor Road Collinsville, Virginia Lots
1981	Wright	Elsie F. C. C.				MB	76	10	Taylor Road Collinsville, Virginia Lots
1982	Wyatt	Carolyn H. Michael V.				MB	76	125	Lots 26-R and 27-R St. Rt. 627 Horsepasture District

26B

KEY

A. S. E. — Appraisement and Settlements of Estates
B. P. — Blue Prints or Plat Books
B. S. — Supervisors Books
C. C. O. — County Court Orders
C. F. — Chancery Files

C. L. O. — Common Law Orders
D. B. — Deed Books
P. E. — Partition of Estates
R. — Road Files
S. B. — Surveyors Books

INDEX TO MAPS and ROADS HENRY COUNTY, VIRGINIA

815L Permaflex Index No. 2. Made by Hall & McChesney Inc, Syracuse, N. Y.

Slod by J. P. Bell Company, Lynchburg, Va.

YEAR	PARTY			BOOK OR FILE	Volume	Page	DESCRIPTION
	SURNAME	ABCDEFGHIJ	KLMNOP				
80 83	Wright		Jean Carol Jeffrey B.	DB	356	111	Lot 7 Bk 2 Echo Valley Sub, Ridgeway District
78 83	Wyatt		Virginia Conway	DB	362	48	Lots 51-56 Pt. Lots 57-60 R. W. Taylor Sub., Reed Creek District
82 83	Wyatt		Carolyn H. Michael V.	MB	78	29	St. Rt. 627 ^{Lots} 26-R and 27-R Horsepasture District
83 83	Wright		Hanford Wayne Teresa Lester	MB	78	37	Off St. Rt. 1745 Tract 1 2.220 acres, Horsepasture District
84 84	Wright		Robin Sammy G.	MB	79	124	Forest Road Rt. 856 Ext, drainage easement in Iriswood District
82 83	Wright		L. T. R. L.	MB	77	90A	Valley-View Drive, Drainage Easements and Right of Way in Blackberry District
81 81	Wright		Elsie F. C. C.	MB	76	10	Taylor Road, Drainage Easements and Right of Way in Henry County
82 82	Wright		Gary S.	MB	76	153	Blackberry District on Wall Street, Drainage Easements and Right of Way
84 84	Wuensch		Joyce T. Lawrence W.	DB	389	243	Parcel A, Pocahontas Trail in Reed Creek District
85 85	Wyatt		Dorothy N. Bob	DB	392	474	Lots 6 and 7 Owens Street Exten., Martinsville District
85 85	Wyatt		Allen C., II Karen G.	DB	394	577	Andra Drive, Pt. Lot 4, Ridgeway District
85 85	Wright		Barbara J. Herbert C.	DB	394	605	St. Rt. 640, Lot 1, Hideaway Sub., Ridgeway District
85 85	Wright		Shirley A.	MB	81	520-522	Parcel 2 and Parcel 2A, St. Rt. 750 and 640, Ridgeway District
85 85	Wyatt		Victoria T. Richard A., SR.	DB	406	620	Lot 54, Sunset Drive Extension, Martinsville District
85 86	Wright		Elsie Lee	DB	409	510	Lot 1, 0.9213 acre, St. Rt. 712, Blackberry District
85 85	Wright		Eloise P. Guy J.	DB	409	119	Lot 33, Pasadena Knolls, Iriswood District
85 86	Wright		Allen M.	DB	410	109	Lot 19, Wagoner Road, Reed Creek District
86 86	Wyatt		Reba P. P. Lincoln	MB	81	1775-1776	Lot 3, Sec. S., Jeb Stuart Road, Chatmoss Corp. Sub., Iriswood District
86 86	Wynn		Edward Lee Mary H.	HWY PB	16	129	St. Rt. 606, Henry County, Virginia Highway
86 86	Wright		Elizabeth D. Broadus H.	MB	81	1876-1877	Parcel A-1 and Pt. of 30' road space, Campbell Court and Ridgewood Road, Reed Creek District
86 86	Wyatt		G. Floyd Judy Joyce	DB	421	730	Lot 12, Sec. 1, Pioneer Trail, Collinsville Highlands Sub., Martinsville District
86 86	Wright		Joella F. James R.	MB	82	221-222	Tract 3, St. Rt. 609, Reed Creek District
86 86	Wright		Barry W.	DB	425	275	Lot 9, Sec. 3, Collingwood Place, Inc., Laurel Lane, Martinsville District
86 86	Wright		Robert A. Tangie F.	MB	82	252-253	Parcel A 2acres, Town of Ridgeway St. Rt. 750
86 87	Wright		Sammy G. Robin H.	MB	82	582-583	Parcels A and B, Mt. Olivet Road, Iriswood District
87 87	Wright		Elsie F. BOB	DB	443	167	Lots 12C and 13C, Taylor Road, Martinsville District
87 87	WYATT		DOROTHY N.	DB	449	669	OWENS STREET, LOT 5, MARTINSVILLE DISTRICT, HENRY COUNTY
87 87	WRIGHT		DIANE H. DANNY L.	MB	82	1463	1460- WEST SIDE OF SR #831, BLACKBERRY DISTRICT OF HENRY COUNTY BEING PART OF THE 66-ACRE TRACT & PART OF LOT 17
87 87	WRIGHT		E.A., GARY S., GERALD M.	MB	82	1556-1557	THE SOUTHERLY SIDE OF SR #670, REED CREEK DISTRICT, BEING A PART OF A 117.43 ACRE TRACT
87 87	WRIGHT		JUDY W.	DB	462	667	EAST SIDE OF PATSY AVENUE MARTINSVILLE DISTRICT, HENRY COUNTY, LOT 5, SR #1124
88 88	WRIGHT		HORACE N. AND PERNA	HWY	17	208	ST RT 606, REED CREEK DISTRICT, HENRY COUNTY
88 88	WRIGHT		GARY M. REGINA H.	MB	83	42	SOUTHWEST OF SR #687, BLACKBERRY DISTRICT OF HENRY COUNTY LOTS 6-11 AND PART OF LOTS 12-15, BLOCK "B"
88 88	WRIGHT		JAMES O. VIRGINIA N.	DB	485	477	RIDGEWAY DISTRICT 0.926 ACRES, SR #632
92 92	WYATT		POB DOROTHY N.	DB	567	739	SOUTH SIDE OF OWENS STREET EXTENSION, COLLINSVILLE DIST HENRY COUNTY, LOT 6 AND LOT 7 OWENS STREET EXT.

KEY

A. S. E. - Appraisements and Settlements of Estates
 B. P. - Blue Prints or Plat Books
 B. S. - Supervisors Books
 C. C. O. - County Court Orders

C. L. O. - Common Law Orders
 D. B. - Deed Books
 P. E. - Portions of Estates
 R. - Road Files
 S. - Surveyors Books

INDEX TO MAPS and ROADS

(25C)

HENRY COUNTY, VIRGINIA

MADE BY M. E. W. PRINTERS, LYNCHBURG, VA.

MADE BY THE CITY INDEX COMPANY, COLUMBUS, OHIO

YEAR	PARTY				BOOK OR FILE	Volume	Page	DESCRIPTION
	SURNAME	ABCDEFGHIJ	IJKLMNOP	QRSTUVWXYZ				
1986 1986	Wright	Barry W.			DB	425	275	Lot 9, Sec. 3, Collingwood Place, Inc. Laurel Lane, Martinsville District.
1989 1989	WRIGHT	DEBORAH E.			DB	497	28	NORTHEAST SIDE OF FIRST STREET, MARTINSVILLE DIST LOT 50, HENRY COUNTY
1989 1989	WRIGHT	ELSIE F.			MB	83	318	MARTINSVILLE DISTRICT OF HENRY COUNTY, LOTS 12-D & 13-D
1989 1989	WRIGHT		JOEL ANTHONY		MB	83	509	NORTHWEST SIDE OF HAMILTON ROAD, BLACKBERRY DIST. OF HENRY COUNTY
1989 1989	WRIGHT		JOEL ANTHONY		MB	83	592	ON THE SOUTHEAST SIDE OF RIDGEWOOD ROAD, REED CREEK DISTRICT OF HENRY COUNTY, LOTS 30, 31 & 32
1989 1990	WRIGHT	HAROLD LEMON			MB	83	640	SITUATED OFF THE WESTERLY SIDE OF STATE ROUTE #632, RIDGEWAY DISTRICT OF HENRY COUNTY
1989 1990	WRIGHT		WALTER LEON		MB	83	641	OFF THE WESTERLY SIDE OF STATE ROUTE #632, RIDGEWAY DISTRICT OF HENRY COUNTY, PARCEL "A"
1990 1990	WRIGHT		JIMMY L. SHIRLEY H.		MB	84	46	RIDGEWAY DISTRICT OF HENRY COUNTY, 0.695 ACRES STATE ROUTE #632
1990 1990	WRIGHT		KENT E. THERESA M.		MB	84	130	SITUATED OFF THE SOUTH SIDE OF STATE ROUTE 710 AND OFF THE EAST SIDE OF STATE ROUTE 648, IRISWOOD DISTRICT OF HENRY COUNTY, PARCEL "16A"
1990 1990	WRIGHT	GAYLE F. LARRY W.			MB	84	368	LOT 18 R. SECTION 6, COLLINSVILLE HIGHLANDS SUBDIVISION, MARTINSVILLE DISTRICT OF HENRY COUNTY
1991 1991	WRIGHT		JULIE A.		DB	538	236	SOUTHWEST SIDE OF SHANNON COURT, RIDGEWAY DISTRICT HENRY COUNTY, LOT 18, SHANNON HILLS SUBDIVISION
1991 1991	WYNN		WILLIAM H. JR.		DB	538	303	MARTINSVILLE DISTRICT OF HENRY COUNTY, LOT 26X, BLOCK "GA", VILLA HEIGHTS CORP. SUBDIVISION
1991 1991	WRIGHT	DIANNA L. JAMES M.			MB	84	444	EAST SIDE OF STATE ROUTE #685 AND ON THE WEST SIDE OF VALLEY VIEW DRIVE, RIDGEWAY DISTRICT OF HENRY COUNTY LOTS 11, 12, 13B, 36, 37B, 38B, AND 39B
1991 1991	WRIGHT	GERALD M.			HWY	19	245	ROUTE 58, HORSEPASTURE DISTRICT OF HENRY COUNTY
1991 1991	WRIGHT	GERALD M.			MB	85	112	TRACT B-1, BLACKBERRY DISTRICT OF HENRY COUNTY
1992 1992	WRIGHT	ELSIE			MB	85	142	DOGWOOD ROAD, BLACKBERRY DISTRICT OF HENRY COUNTY
1992 1992	WRIGHT	DAVID M. HOPE			MB	85	196-197	DRAINAGE EASEMENTS AND ROAD RIGHTS-OF-WAY R. G. MANNING SUBDIVISION
1991	WRIGHT	GERALD M.			HWY	19	245	STATE ROUTE 58 AND STATE ROUTE 875
1992 1992	WRIGHT	GREGORY W.	SANDRA F.		DB	595	170	NORTHEAST SIDE OF STATE ROUTE 620, IRISWOOD DIST. HENRY COUNTY, ALL OF LOT "B", 0.497 ACRE
1992 1992	WYATT		RICHARD A. VICTORIA T.		MB	85	639	SOUTHERLY END OF VALLEY VIEW ROAD, RIDGEWAY DIST. HENRY COUNTY, BEING ALL OF LOT 2, SECTION "L", FOREST PARK SUBDIVISION
1993 1993	WYATT		LOIS B.		MB	86	90	RIDGEWAY DIST HENRY COUNTY, DRAINAGE EASEMENTS AND ROAD RIGHTS-OF-WAY
1993 1993	WRIGHT	EARL C., SR. DONNA K.			DB	609	264	SOUTH SIDE OF THE CARVER PARKWAY HORSEPASTURE DIST. HENRY COUNTY, LOT 1, SECTION "H" CARVER EST. INC. SUB.
1993 1993	WRIGHT		JAN K. STEVEN M.		MB	86	206	NORTHWEST END OF FOX DEN COURT, COLLINSVILLE DIST. HENRY COUNTY, LOT 13, SECTION 11, "COLLINSVILLE HIGHLANDS" SUBDIVISION
1993 1993	WYATT	CLIFTON R. GALA E.			DB	611	472	SOUTH SIDE OF ST. JOHN'S CIRCLE, IRISWOOD DIST. HENRY COUNTY, LOT 1, SECTION NO. 2 "PATRICK HENRY FARM" SUB.
1993 1993	WRAY		RONALD L.		DB	618	45	NORTHERLY SIDE OF ZIGLAR DRIVE, HORSEPASTURE DIST. HENRY COUNTY, LOTS 39 AND 40
1993 1993	WRIGHT	CHRISTOPHER B., SR.	MICHELLE		DB	612	685	EAST SIDE OF STATE ROUTE 943, BLACKBERRY DIST. HENRY COUNTY, BEING PART OF PARCEL "B"
1993 1993	WRIGHT	CLARENCE C. ELSIE F.			HWY	20	134-	MARTINSVILLE DIST. HENRY COUNTY, ROUTE 660, 0.002 ACRE
1993 1993	WRIGHT		JAN K. STEVEN M.		MB	86	449	NORTHWEST END OF FOX DEN COURT, COLLINSVILLE DIST. HENRY COUNTY, LOT 13, SECTION NO. 11, "COLLINSVILLE HIGHLANDS" SUBDIVISION
1994 1994	WRIGHT	DONNA H.	THOMAS W., JR.		DB	633	658	WEST SIDE OF KEN LANE RIDGEWAY DIST HENRY COUNTY LOT 42, GLENN COURT SUBDIVISION
1994 1994	WRIGHT		JOEL ANTHONY T. DENISE		MB	86	564	SOUTHWEST SIDE OF CRESTHILL DRIVE, BLACKBERRY DIST. HENRY COUNTY, LOT 52 AND 53, MOUNTAIN VIEW ESTATES SUB.
1994 1994	WYATT		KEVIN DALE ORA VELVET		DB	645	698	COLLINSVILLE DIST. HENRY COUNTY 0.3601 ACRES
1994 1994	WRIGHT	DOUGLAS A. DONNA J.			DB	649	675	NORTH SIDE OF GRANDVIEW ROAD AND ON THE SOUTH SIDE OF THE CHATHAM ROAD, COLLINSVILLE DIST. HENRY CO. LOT 9 BLOCK "B"
1994 1994	WRIGHT		LISA C. TONY N.		MB	87	97	NORTHERLY SIDE OF STATE ROUTE #827, AND ON THE SOUTHERLY SIDE OF A "25-FOOT DRIVEWAY" BLACKBERRYDIST. HENRY COUNTY, LOTS 25-29 BLOCK "C", THE J. C. BURNETTE SUB.
1994 1994	WYATT	ELIZABETH HARRISON	JEFFREY DEAN		MB	87	80	OFF THE SOUTHEAST SIDE OF STATE ROUTE 743, REED CREEK DIST. HENRY COUNTY TRACT 2

(266) KEY

A. S. E. — Appraisements and Settlements of Estates
 B. P. — Blue Prints or Plat Books
 B. S. — Supervisors Books
 C. C. O. — County Court Orders

C. L. O. — Common Law Orders
 D. B. — Deed Books
 P. E. — Portions of Estates
 R. — Road Files
 S. — Surveyors Books

INDEX TO MAPS and ROADS

HENRY COUNTY, VIRGINIA

MADE BY M & W PRINTERS, LYNCHBURG, VA.

MADE BY THE CITY INDEX COMPANY, COLUMBUS, OHIO

YEAR	PARTY			BOOK OR FILE	Volume	Page	DESCRIPTION
	SURNAME	ABCDEFGHIJ	KLMNO				
1994 1994	WRIGHT	BRENDA	SPEAKMAN		DB	655 201	NORTHEAST SIDE OF KEN LANE, RIDGEWAY DIST. HENRY COUNTY LOT 111, GLENN COURT SUBDIVISION NO. 3, LOT 112 A
1994 1994	WRIGHT	GROVER	ELWOOD	KATHY EDMONDS	DB	653 582	NORTH SIDE OF FAIRVIEW DRIVE, REED CREEK DIST. HENRY COUNTY, LOT 6, BLOCK 3, HILLCREST PARK SUBDIVISION
1994 1994	WRIGHT		MARVIN W.	PATRICIA E.	MB	87 172	NORTHEAST SIDE OF STATE ROUTE 3688, HORSEPASTURE DIST. HENRY COUNTY, PARCEL "B", 25.751 ACRES
1994 1994	WRIGHT			SHERRIE D.	DB	654 407	NORTHEAST SIDE OF STATE ROUTE 3609, HORSEPASTURE DIST. HENRY COUNTY, LOT 2, 0.490 ACRE
1994 1994	WYNN		JAMES E.		MB	87 207	STATE ROUTE 606, REED CREEK DIST. HENRY COUNTY, BIENG LOT 90 AND ALL OF LOT 2 AND PART OF LOT 3 THE S. W. JOHNSON HEIRS SUBDIVISION
1994 1994	WRIGHT		JAMES R. JAMES M.		MB	87 276	WESTERLY SIDE OF STATE ROUTE #671, REED CREEK DIST. HENRY COUNTY, 2.039-ACRE TRACT, NOW TRACT 83A
94 94	WRIGHT	DAVID E.			MB	87 425	BLACKBERRY DIST HENRY COUNTY, DRAINAGE EASEMENTS AND ROAD RIGHTS-OF-WAY
94 94	WRIGHT	DAVID E.			MB	87 426	BLACKBERRY DIST. HENRY COUNTY, DRAINAGE EASEMENTS AND ROAD RIGHTS-OF-WAY
1995 1995	WRIGHT		JEFFREY D.	PATRICIA A.	DB	671 29	SOUTHWEST SIDE OF STATE ROUTE #57-ALTERNATE, BLACKBERRY DIST. HENRY COUNTY, LOTS 13 AND 14 NOW DESIGNATED AS LOT 13-R
1995 1995	WYNN	EDWARD L.	MARY H.		MB	87 473	NORTHEAST SIDE OF OAKHILL LANE, BLACKBERRY DIST. HENRY COUNTY, LOTS 12 13 AND 13-A, MOUNTAIN VIEW EST. SUB.
1995	WRIGHT	ANDREW HALEY ELLA DONAVANT			HWY	21 135	REED CREEK DIST. HENRY COUNTY, STATE ROUTE #655
1995 1995	WRIGHT	DAVID E. CYNTHIA H.			MB	88 180	BLACKBERRY DIST.. HENRY COUNTY TRACT "A-1", 2.255 ACRES
1995	WRIGHT		KENT ELLIS	THERESA MARTIN	HWY	21 164	REED CREEK DIST. HENRY COUNTY, .04 ACRE
1996 1996	WRIGHT			TYSON L.	DB	703 658	PARTLY IN THE COLLINSVILLE DIST. HENRY COUNTY, LOT 30 GREYSON STREET
1996 1996	WYATT		JERRY T.	PAULA J.	DB	701 225	NORTHEAST SIDE OF BURROUGHS-WHITE ST. COLLINSVILLE DIST. HENRY COUNTY, LOT 8 "PIEDMONT LAND SALES CORP." SUB-DIVISION
1995 1996	WRIGHT	DAVID E. CYNTHIA H.			MB	88 407	BLACKBERRY DIST. HENRY COUNTY TRACT "A-1", 2.255 ACRES
1996 1996	WRIGHT	GARY M.		REGINA H.	MB	88 527	SOUTHWEST SIDE OF HOLLAND CIRCLE, IRISWOOD DIST. HENRY COUNTY, LOT 47, HOLLAND HILL SUBDIVISION
1996 1996	WRIGHT	DAVID E.			MB	88 418	BLACKBERRY DIST. HENRY COUNTY DRAINAGE EASEMENTS AND ROAD RIGHTS OF WAY
1995 1996	WRIGHT		KENT E.		DB	707 220	IRISWOOD DIST HENRY COUNTY LOTS 2-B AND 2-A
1979 1996	WRIGHT		STANFORD LAYNE		DB	721 145	HORSEPASTURE DIST. HENRY COUNTY, 1.168 ACRES, STATE ROUTE 1745
1996 1996	WYNN		IRBY W.		MB	88 610	REED CREEK DIST. HENRY COUNTY, TRACT "2", 28.150 ACRES DEER TRAIL ROAD
1996 1996	WRIGHT		LORRIE A.		MB	88 692	NORTH SIDE OF A "20' DRIVE" OFF OF WEST SIDE OF STATE ROUTE #609, REED CREEK DIST. HENRY COUNTY LOT 15A
1996 1996	WRIGHT	BARBARA ANN	STANFORD LAYNE		MB	88 737	HORSEPASTURE DIST. HENRY COUNTY, TRACT "2", 1.830 ACRES

NO

Page

27

NO

Page

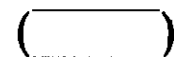
28

KEY

A. S. E. — Appraisal and Settlements of Estates
 B. P. — Blue Prints or Plat Books
 B. S. — Supervisors Books
 C. C. O. — County Court Orders
 C. F. — Chancery Files

C. L. O. — Common Law Orders
 D. B. — Deed Books
 P. E. — Partition of Estates
 R. — Road Files
 S. B. — Surveyors Books

INDEX TO MAPS and ROADS
HENRY COUNTY, VIRGINIA



8151. Permaflex Index No. 2. Made by Hall & McCheaney Inc, Syracuse, N. Y.

Sold by J. P. Bell Company, Lynchburg, Va.

YEAR	PARTY			BOOK OR FILE	Volume	Page	DESCRIPTION
	SURNAME	ABCDEFGHIJ	KLMNOPQRST				
1954	Zeigler	Adolphus S Hazel P		B P	6	138	Lot 10 Sec G Villa Heights Martinsville District
1958	Zentmeyer		J E	B P	11	48	Property in Collinsville
1961	Zentmeyer et al		J. E.	B P	17	81	Lots 1 thru 12, from Leatherwood School lot on U. S. Rt #57
1961	Zentmeyer et al		J. E.	B P	19	36	Various lots St. Rd. #684 H. P. Dist.
1961	Zentmeyer et al		J. E.	B P	20	10	Various lots one mile South of Carver School Horsepasture District.
1967	ZENTMEYER		J. E.	B P	37	63	Prop. Smith & Riner MARROWBONE CREEK, RIDGEWAY DIST.
1978	Zehr	Frances E. Karen L.		M B	69	131	Lot 13 Sec A Sheffield Rd. Ridgeway Dist.
1983	Zangari	Laura A. Michael D.		MB	78	157	SW St. Rt. 642, Tract Z, 10.312 acres, Ridgeway District
1986	Zehr	Francis E. Karen R.		DB	411	115	Lot 21, Sec. C, Romana Drive, Shannon Court, Ridgeway District
1991	ZAPATA	FRANSICO	VERNA K.	DB	559	212	HORSEPASTURE DISTRICT OF HENRY COUNTY, 0.8684 ACRE STATE ROUTE #709

KEY

A. S. E. — Appraisal and Settlements of Estates
 B. P. — Blue Prints or Plat Books
 B. S. — Supervisors Books
 C. C. O. — County Court Orders
 C. F. — Chancery Files

C. L. O. — Common Law Orders
 D. B. — Deed Books
 P. E. — Partition of Estates
 R. — Road Files
 S. B. — Surveyors Books

INDEX TO MAPS and ROADS
HENRY COUNTY, VIRGINIA

Stod by J. P. Bell Company, Lynchburg, Va.

151. Permaflex Index No. 2. Made by Hall & McChesney Inc, Syracuse, N. Y.

YEAR	SURNAME	PARTY			BOOK OR FILE	Volume	Page	DESCRIPTION
		ABCDEFGHIJ	KLMNO	PQRSTUVWXYZ				
1948	Zorn et al	A V S			B P	4	178	Three tracts of land in Leatherwood & Irisburg District
1954	Zeigler	Adolphus S Hazel P			B P	6	138	Lot 10 Sec G Villa Heights Martinsville District
1956	Zorn et al			V S Mrs	B P	9	45	Various lots & tracts Martinsville District
1956	Zorn et al			V S Mrs	B P	10	22	Set back line on Various lots & tracts in Martinsville District
1956	Zorn et al			V S Mrs	B P	10	52	Various lots in Martinsville District
1958	Zorn et al			V S Mrs	B P	11	92	Amended to Show Drainage Easement Various lots Laurel Park Martinsville District
1969	Zola		Mary C. James C.		B P	41	76	Lot #29, Greyson St., Msville Dist.
1970	ZIEGLAR ET ALS		NANCY M.		B P	46	22	PROPERTY, RTE #688, RIDGEWAY DIST.
1972	Zink		Sandra M. Paul Lee		M B	50	64	Lot 3 Sec T Lakewood Tr. Iriswood Dist.
1973	ZIGLAR, JR.	HERMAN		PATRICIA	M B	54	20	A REVISION OF LOT 13C CARVER ESTATES HORSEPASTURE DIST.
1974	Zigler		Iris Lee	Robert E	M B	58	23	4.486 Acres on St Rt 626 in Blackberry District
1973	Zigler		Iris Lee	Robert E	M B	56	41	Property on Southeast Side of St Rt 626 in Blackberry D.
1974	Zieglar		Walter Perry Philisty F.		M B	60	83	Lot A St Rt 687 Ridgeway District
1974	Zieglar		Walter Perry Philisty F./Walter Perry		M B	61	61	Lot 9 Mary Martin et als Property St. Rt 687 Ridgeway
1977	Ziglar		Stafford Lee Regina Cardwell		M B	66	68	Lot A St Rt. 688 Ridgeway Dist.
88	ZIGLAR	FREDDIE E.	MARY F.		DB	468	388	OLD ROUGH & READY PLANTATION, NORTHWEST SIDE OF MURPHY MILL RD., MSVILLE DIST., LOT 7 SECTION "B"
92	ZOLLARS		MICHELLE W.	RICHARD T.	MB	85	431	EASTERLY SIDE OF STATE ROUTE 837, HORSEPASTURE DIST. HENRY COUNTY, PARCEL "A", 2.000 ACRES
1993	ZOLLARS		MICHELLE	RICHARD T.	MB	86	61	EASTERLY SIDE OF STATE ROUTE #837, HORSEPASTURE DIST. HENRY COUNTY, PARCEL "A"
1993	ZIGLAR		WILLIE MACK		DB	629	88	WEST SIDE OF HANOVER PLACE , RIDGEWAY DIST. HENRY COUNTY LOT 26, HANOVER PLACE SUB.
1993	ZIGLAR		MATTIE S. PENN AKA MATTIE SAVVANNAH PENN		HWY	21	30	HORSEPASTURE DIST. HENRY COUNTY, 0.84 ACRE ROUTE 58

KEY

A. S. E. — Appraisal and Settlements of Estates	C. L. O. — Common Law Orders
B. P. — Blue Prints or Plat Books	D. B. — Deed Books
B. S. — Supervisors Books	P. E. — Partition of Estates
C. C. O. — County Court Orders	R. — Road Files
C. F. — Chancery Files	S. B. — Surveyors Books

INDEX TO MAPS and ROADS
HENRY COUNTY, VIRGINIA

8151. Permaflex Index No. 2. Made by Hall & McChesney Inc, Syracuse, N. Y.

Slod by J. P. Bell Company, Lynchburg, Va.

YEAR	PARTY				BOOK OR FILE	Volume	Page	DESCRIPTION
	SURNAME	ABCDEFGHIJ	KLMNO	PQRSTUVWXYZ				
1882	Whittle & Anderson				D B	21	130	Lot No 10 - 20 x 26 on Church Street to Public Square
1923	Willis & Walker Inc				B P	2	154	Property in Town of Martinsville on Pine - Stuart - Church & Watt Streets
1924	Willis & Walker Inc				B P	1	363	20 lots in Town of Martinsville
1932	West Martinsville				B P	1	264	20 lots on Burl Ave & Church St Martinsville Va
	West End Land Co				B P	2	350	Property in Town of Martinsville Va
1895	West End Land Co				B P	1	365	457 Lots in West Martinsville Va
1946	Woodland Heights				B P	3	271	Lots in Sections A & B, Section B on Woodland Ave
1946	Woodland Heights				B P	4	31	Sub-div. of the estate of Ruth Hairston Sims in Martinsville Dist.
1948	Walnut Heights				B P	4	122	Tract near Bassett in Reed Creek District.
1946	Woodland Heights				B P	4	123	Map # 2 Sec D+E - Part of Camp Branch Property in Martinsville District.
1948	Whittle Acres				B P	4	283	Lots 1 thru 78 on Mulberry Road Martinsville District
1949	Woodland Heights				B P	4	294	Map No 3 Part Camp Branch Farm Martinsville District
	Whittle Acres				B P	5	125	Lot 35 with a small triangle 35A left out of Whittle Acres map of sub-div in Martinsville District
1947	Whittle, Stafford Land (The)				B P	6	38	Various tracts in Martinsville District
1952	Woodland Heights				B P	6	129	Lots 1 thru 20 part of Camp Branch Farm M'ville Dist.
1954	Woody Court				B P	7	30	18 lots in Martinsville District
1955	Woodland Heights				B P	8	6	Various lots in Collinsville in Martinsville District
1956	Woodland Heights				B P	8	86	4.91465 Acres on Lakewood Drive Martinsville District
1958	Whitby Acres				B P	12	21	Various lots near Fieldale
1958	Whitby Acres				B P	12	25	Various lots near Fieldale
1959	Woodland Heights				B P	13	71	Various lots M'ville. Dist.
1959	Woodland Height				B P	13	72	Various lots M'ville. Dist.
1958	Woodland Heights				B P	13	98	Various lots S. St. Hwy. # 57, M'ville. Dist.
1958	Woodland Heights				B P	14	104	Sales map & Street layout sect. # 2
	Woodland Heights Water Co., Inc.				B P	15	47	Lots 13,12,11,10,Blk.7,Rosewood Ave., Collinsville
1960	Whitby Acres				B P	15	87	Lot 3, Sec.3, on St. Rd. 682
1960	West Virginia Pulp & Paper Company				B P	17	10	102.91 acres, Irisburg Dist
1961	West Virginia Pulp & Paper				B P	19	23	Tract #3, Kendall tract L'wood Dist.
1962	West Virginia Pulp & Paper Co.				B P	21	35	118.6 acres, L'wood Dist
1963	West Virginia Pulp & Paper Co.				B P	22	38	27.430 acres, Irisburg Dist
1963	Whitby Acres				B P	23	15	Lot 1,Sec 3,Whitby Acres, H.P.Dist
1963	Walnut Acres				B P	24	28	Lots 1 thru 32, I.E.Cahill Sub.Div.,H.P.Dist
1963	West Virginia Pulp & Paper Co.				B P	24	46	71 acres, L'wood Dist
1963	Woodland Hgts.				B P	24	47	Various lots, off St. Rd. #57, M'ville Dist

KEY

A. S. E. — Appraisal and Settlements of Estates
 B. P. — Blue Prints or Plat Books
 B. S. — Supervisors Books
 C. C. O. — County Court Orders
 C. F. — Chancery Files

C. L. O. — Common Law Orders
 D. B. — Deed Books
 P. E. — Partition of Estates
 R. — Road Files
 S. — Surveyors Books

INDEX TO MAPS and ROADS

HENRY COUNTY, VIRGINIA

Slod by J. P. Bell Company, Lynchburg, Va.

8151. Permaflex Index No. 2. Made by Hall & McChesney Inc, Syracuse, N. Y.

YEAR	PARTY				BOOK OR FILE	Volume	Page	DESCRIPTION
	SURNAME	ABCDEFGHIJ	KLMNO	PQRSTUVWXYZ				
1964	Wedgewood Place				B P	26	47 48	prop. Ridgeway Dist. pt. Sec. A, All Sec. B, pt. Sec. C, E, , J. G. Covington/
1964	West Virginia Pulp & Paper Co.				B P	25	18	109,65 acres, H. M. Turner et ux prop., Leatherwood Dist.
1963 1964	West Window Company				B P	26	79	5.000 acres, St. Road, 641, Ridgeway Dist.
1964	Wright and Blackard, Inc.				B P	26	96	St. Route 644, 109 lots, Irisburg Dist.
1965 1965	Woodland Heights				B P	28	79	Various lots on Forest Rd. M'sville Dist.
1965 1965	Woodland Heights				B P	28	86	Various lots Forest Rd. M'sville Dist.
1965 1965	Woodland Heights # 2				B P	28	88	Lots Sec. D, E, Woodland Hgts. M'sville Dist.
1964 1965	Wells & Hundley Builders & Developers, Inc.				B P	29	1	Various lots Tanglewood Estates, M'ville Dist.
1965 1965	Wright & Blackard, Inc.				B P	29	28	200 acres near Axton, Irisburg Dist.
1965 1965	Wright & Blackard, Inc.				B P	29	62	Various tracts St. Rd. 913, L'wood Dist.
1965 1965	Wright & Blackard, Inc.				B P	29	88	Various lots St. Rd. 644, Irisburg Dist.
1965 1965	Wright & Blackard, Inc.				B P	30	55	Various lots St. Rt. 610, Irisburg Dist.
1964 1965	Whitby Acres				B P	30	71	Lot 4, Sec. 1, Whitby acres H. P. Dist.
1965 1965	Winford Hills				B P	31	48	Various lots R. C. Dist.
1966	Wells and Donavant Construction Co.				B P	34	93	53.2195 Acres, Rte #57 Martinsville District
1966	Weyerhaeuser Company				B P	34	58	Martinsville Dist. Lot #24, 25, 26, 27, Blk 7, Sec. 2, Woodland Hgts
1966	Weyerhaeuser Company				B P	34	78	Lot #20, Laurel Park Development Martinsville District
1966	WEYERHAEUSER COMPANY				B P	35	1	LOT #18, SPRUCE ST., SEC 44, DRUID HILLS, MSVILLE DIST.
1967	WELLS AND DONAVANT				B P	35	42	LOT 1-8, BLK 6, SEC. 2, WOODLAND HGTS, MSVILLE DIST.
1967	WELLS AND HUNDLEY BUILDERS AND DEVELOPERS, INC.				B P	36	76	LOTS A, B, C, TANGLEWOOD ESTATE, MSVILLE DIST.
1967	WELLS AND HUNDLEY BUILDERS AND DEVELOPERS, INC.				B P	35	50	LOTS, TANGLWOOD DRIVE, MARTINSVILLE DIST.
1946 1967	WOODLAND HEIGHTS				B P	35	86	RUTH HAIRSTON SIMS, PROP, MSVILLE DIST.
1967	WEST VIRGINIA PULP AND PAPER COMPANY				B P	37	67	TRACT, IRISWOOD DIST.
1967	WRIGHT AND BLACKARD, INC.				B P	38	9	LOT #14, GARRIS S. THACKER PROP., RIDGEWAY DIST.
1968	WRIGHT AND BLACKARD, INC.				B P	39	40	SPORTSMAN LAKE, HORSEPASTURE DIST.
1968	WELLS AND DONAVANT CONSTRUCTION CO.				B P	39	66	MEADOW GARDENS SUB-DIV., MARTINSVILLE DIST.
1968	Wells & Donavant Construction Co.				B P	37	75	Property, Rte #925 and 841, Martinsville Dist.
1968	Winford Hills Sub-division				B P	40	10	Property on Rte #671
1968	Wells and Donavant Construction Co.				B P	40	84	Heritage Court, Msville Dist.
1968	WELLS AND DONAVANT CONSTRUCTION CO..				B P	43	98	LOTS 1-16, HERITAGE COURT, MSVILLE DIST.
1970	WIMBISH, R. H. CORPORATION				B P	44	43	LOTS, CAMP BRANCH FARMS, IRISWOOD DIST.
1970	WIMBISH, R. H. CORPORATION				B P	44	58	LOTS, 13, 14, 15, 16, 17, MT. OLIVET COURT, IWOOD DIST.
1970	WOODLAND HGTS AREA				B P	45	59	WATER LINES, SERVED BY DANIEL CREEK WATER CO.
1970	WESTWACO				B P	45	65	191 ACRES PARTLY IRISWOOD DIST.
1971	WILSON QUARRIES				B P	47	73	TRACT A, B, C

KEY

A. S. E. — Appraisal and Settlements of Estates
 B. P. — Blue Prints or Plat Books
 B. S. — Supervisors Books
 C. C. O. — County Court Orders
 C. F. — Chancery Files

C. L. O. — Common Law Orders
 D. B. — Deed Books
 P. E. — Partition of Estates
 R. — Road Files
 S. — Surveyors Books

INDEX TO MAPS and ROADS
HENRY COUNTY, VIRGINIA

37B
 (00)

20464H Permadex Index No. 2. Made by Hall & McChesney Inc. Syracuse, N. Y.

Sold by J. P. Bell Company, Lynchburg, Va.

YEAR	PARTY				BOOK OR FILE	Volume	Page	DESCRIPTION
	SURNAME	ABCDEFGHIJ	KLMNO	PQRSTUVWXYZ				
1971	Westwood Acres Sub-Div				B P	48	28	Property in Blackberry District
1971	West Bassett Station Site				B P	49	15	Appalachian Power Company Bassett Station Site
1971	Walter Jim Homes, Inc.				B P	49	80	Lot on Rte 640 in Ridgeway
1972	Wimbish, R H Corporation				M B	50	59	Lots Laurel Park Avenue Indian Hills S/D in Iriswood Dist
1972	Wells & Donavant Construction Company				M B	52	74	Property off St Rt 57 in Martinsville District
1974	Westwood Acres Subdivision				M B	58	76	Various Lots in Blackberry District
1970	Wildwood Estates				M B	58	70	A B C Tracts on St Rt 687 in Blackberry District
1973	Westvaco				M B	57	16	6 Acres conveyed from Westvaco in Iriswood District
1974	Wall Realty				M B	59	47	Tract Henry County
1975	Wimbish, R H Corporation				M B	62	55	Parcel 1 of 7.91 acres & Parcel 2 Indian Hills S/D/ Iriswood District
1970	Wildwood Estates				M B	60	4	Sections A & D Dalewood Drive Blackberry District
1974	Wright, P. G. Family Cemetary				M B	60	3	Cemetary Plots Blackberry District
1972	Wells & Donavant Construction Co et als				M B	60	99	Various lots Martinsville District
1974	William Henry Minter Memorial Family Cemetary				M B	62	18	Portion of William Henry Minters Estate Iriswood Dist.
1975	W. C. Eanes Construction Co.				M B	62	33	Lot 11 Block 3 Mulberry Road Ridgeway District
1975	Wedgewood Place				M B	62	114	Estension of Wedgewood Road Wedgewood Place S/D Ridgeway
1975	W.C. Eanes Construction Co				M B	63	132	Lots 4-B & 5 Block 3 Edgewood Subd Ridgeway District
1976	W. C. Eanes Construction Co..				M B	66	58	Lots 3 & 4-A Block 3 Ridgeway Dist.
1976	Westover Owners & Developers				M B	66	63	Property H P Dist.
1977	Westover Owners & Developers				M B	66	83	Property H P Dist.
1976	W. C. Eanes Construction Co.				M B	65	30	Lot 8 Blk 1 Edgewood Sub Ridgeway Dist.
1970	Wayside Baptist Church				M B	67	57	St. Rt. 87 Ridgeway Dist.
1977	Wildwood Estates				M B	67	72	Property Blkberry Dist.
1976	Winn-Dixie Raleigh, Inc.				M B	67	64	Parcels 1,2,3 St. Rt. 770 Reed Crk. Dist.
1977	Williams A. T. Oil Company, Inc.				M B	68	79	Parcel A Partof Lot 10 Reed Crk Dist.
1978	Wildwood Estates,,Inc.				M B	72	44	Sec A & D Blackberry Dist.
1978	Westwood Acres S/D				M B	72	91	water system improvements Blackberry Dist.
1979	Walker Family Cemetary				M B	73	93	.60 acres St. Rt. 1712 H. P. District
1982	Wall Street				MB	76	149	Blackberry District Property
1982	Wall Street				MB	76	150	Blackberry District Property
1982	Wall Street				MB	76	151	Blackberry District Property
1982	Wall Street				MB	76	152	Blackberry District Property
1982	Wall Street				MB	76	153	Blackberry District Property
1982	Wall Street				MB	77	10	Property Blackberry District
1982	Wells and Donavant Construction Co., Inc.				MB	77	27	U. S. Rt. 58 Tract 4 Laurel Park Plaza Iriswood Dist. T/a Dairy Queen of Martinsville

380
00

KEY

- A. S. E. — Appraisal and Settlements of Estates
- B. P. — Blue Prints or Plot Books
- B. S. — Supervisors Books
- C. C. O. — County Court Orders
- C. F. — Choncery Files

- C. L. O. — Common Law Orders
- D. B. — Deed Books
- P. E. — Partition of Estates
- R. — Road Files
- S. — Surveyors Books

INDEX TO MAPS and ROADS
HENRY COUNTY, VIRGINIA

Permaflex Index No. 2. Made by Hall & McChesney Inc, Syracuse, N. Y.

Sold by J. P. Bell Company, Lynchburg, Va.

YEAR	PARTY				BOOK OR FILE	Volume	Page	DESCRIPTION
	SURNAME	ABCDEFGHIJ	KLMNO	PQRSTUVWXYZ				
83	Wildwood Estates, Inc.				MB	78	8	Tract 19 Sec. D, Wildwood Estate Sub. Dalewood Drive Sandalwood Drive, Blackberry District
82	Westvaco Corporation				DB	360	514	Axton-Jackson's Ferryline, Martinsville District
83	West Window Corporation				MB	78	56	7.051 acres Tract A, St. Rt. 976 and 970, Ridgeway District
83	Wildwood Estates, Inc.				MB	78	133	Lot 16 Sec. D, Dalewood Drive, Blackberry District
84	Woody Road				MB	79	75	St. Right of Way and Drainage Easements, Iriswood District
84	Whittle Family Irrevocable Trust				MB	80	88	St. Rt. 641, Construction Plans, Ridgeway District
85	Walnut Acres				MB	80	162	Parcels of Land in Blackberry District
82	Wall Street				MB	81	569-578	Drainage Easements and Right of Ways, Frances Mc-Alexander and H. G. McAlexander, Blackberry Dist.
85	Wellington Manor				MB	81	314-323	U. S. 58, Property Planned Unit Dev. Iriswood Dist.
85	Westvaco Corporation				MB	81	832-837	38.655 acres, Iriswood District
85	Wellington Manor				MB	81	1165	1174 U. S. 58, Parcels, Iriswood District
86	Whittle, Trustees Mary Holt Spencer, Marital Trust				HWY PB	16	89	St. Rt. 641, Ridgeway, Virginia Highway Comm.
86	West Avenue				MB	81	1719	1726 Drainage Easement and Rd. Right of Way, Ridgeway District
86	Wellington Manor				MB	81	1745	1752 U. S. 58, Martinsville District
86	Wagoner Road				DB	423	591	Tracts, Partial Abandonment, Reed Creek District
70	Westvaco				MB	81	2113-2116	78.7 acres, Near Mountain Valley, H. P. Williams Tract, Iriswood District
86	Wright and Blankenship, Contractors				MB	81	2227-2228	1.626 acres, St. Rt. 720 and 57, Martinsville District
86	West Avenue				MB	82	166	Drainage Easement, Road Right of Way, & Const. Easement. Ridgeway District
86	West Avenue				MB	82	159-162	Drainage Easement, Road Right of Way, & Const. Easement. Ridgeway District
86	West Avenue				MB	82	155-158	Drainage Easement, Road Right of Way, & Const. Easement. Ridgeway District
86	West Avenue				MB	82	151-154	Drainage Easement, Road Right of Way, & Const. Easement. Ridgeway District
86	West Avenue				MB	82	147-150	Drainage Easement, Road Right of Way, & Const. Easement. Ridgeway District
86	West Avenue				MB	82	143-146	Drainage Easement, Road Right of Way, & Const. Easement. Ridgeway District
78	W and B Chevrolet Co., Inc.				DB	432	361	St. Rt. 755 and 1201, Town of Bassett, Parcels Reed Creek District
86	Whittle Family Trust (The) u/w of Kennon C. Whittle, deceased (Mary H. S. Whittle, trustee), etals				HWY PB	16	89	St. Rt. 641, Ridgeway District Virginia State Highway
86	White Pine Road				MB	82	626-645	Drainage Easement and Road Right of Way, Virginia Hwy Temp. Const. Easement, Blackberry District
86	White Pine Road				MB	82	596-615	Drainage Easement and Road Right of Way, Virginia Hwy Temp. Const. Easement, Blackberry District
86	White Pine Road				MB	82	744-763	Drainage Easement and Road Right of Way, Virginia Highway Dept. Const. Easement, Blackberry District
87	WRIGHT & BLACKARD, INC.				HWY PB	17	162-164	SR #650, 0.004 ACRE IRISWOOD DISTRICT.
87	W. W. W., A PARTNERSHIP				MB	82	1556-1557	THE SOUTHERLY SIDE OF SR #670, REED CREEK DISTRICT, BEING A PART OF A 117.43 ACRE TRACT
87	WRIGHT & BLACKARD, INC				HWY	17	162-164	IRISWOOD DISTRICT, HENRY COUNTY, SR #650, 0.004 ACRE
88	WALLER ROAD				MB	82	2270-2277	IRISWOOD DISTRICT OF HENRY COUNTY
87	WELLINGTON MANOR, II				MB	82	2192-2195	NORTHERLY SIDE OF U.S. ROUTE 58, IRISWOOD DISTRICT OF HENRY COUNTY, TRACT 6A
88	WALLER ROAD				MB	83	18-19	IRISWOOD DISTRICT OF HENRY COUNTY, DRAINAGE EASEMENTS AND ROAD RIGHTS-OF-WAY

KEY

A. S. E. — Appraisal and Settlements of Estates	C. L. O. — Common Law Orders
B. P. — Blue Prints or Plat Books	D. B. — Deed Books
B. S. — Supervisors Books	P. E. — Partition of Estates
C. C. O. — County Court Orders	R. — Road Files
C. F. — Chancery Files	S. B. — Surveyors Books

INDEX TO MAPS and ROADS
HENRY COUNTY, VIRGINIA

8151. Permaflex Index No. 2. Made by Hall & McChesney Inc, Syracuse, N. Y.

Slod by J. P. Bell Company, Lynchburg, Va.

YEAR	PARTY				BOOK OR FILE	Volume	Page	DESCRIPTION
	SURNAME	ABCDEFGHIJ	KLMNO	PQRSTUVWXYZ				
1789	Wade	Balenger			S B	1	361	122 A on the south side of North Mayo River
1790	Wade	Balenger			S B	1	396	454 A on both sides of Young's Branch of Horsepasture Creek
1895	Wade	Fannie E	James A		D B	28	62	3 A on east side of Roanoke & Southern Railroad 1 mile south of Ridgeway Va
1901	Wade		John H Jr		D B	31	205	1 3/4 A in Henry Co on Bazdel Ford Road
1911	Wade	Annie			D B	35	139	Lot No 3-11 A in Henry Co on Plantion Road
1929	Wade	Harriet E			B P	2	222	Map of Property showing line of partition of 279 A
1938	Wade	Charlie			D B	62	458	Right of Way for Electric Line
1947	Wade		Irene W.	Roy H.	B P	3	359	Lot #73 of the J.R. Smith map of Sub-div.in Mart. Dist. Being a recut of lots 31 32 33 of a sub div of Villa Heights Corporation in Martinsville District
1953	Wade		J W		B P	6	22	
1957	Wade	H C			B P	9	95	Property near E Corporate lines City of Martinsville
1959	Wade		Irene W.	Roy H.	B P	14	77	Lots 11, 12, 13, 14, Collingwood Place, M'ville. Dist.
1956	Wade		Mary F.		B P	16	43	2.01 acres in H. P. Dist.
1962	Wade		James A.		B P	21	29	0.54 acre, Irisburg Dist
1962	Wade	Charles H.			B P	21	29	.54 acre, Irisburg Dist
1963	Wade	Elridge W., Jr.	Myrtis P.		B P	22	5	Lot 105, Glenn Ct.No 3, Ridgeway Dist
1963	Wade	Charles L., Jr.	Bettye Jane		B P	22	76	Lot 10, Sec B, Carver Hgts. Sub Div. H.P. Dist
1965	Wade	Billy Lewis			B P	28	25	Lot, St. Rt. 684, M'sville Dist.
1966	Wade		Mary F.		B P	33	32	Part of L 23 A. near Thomas' Store, Norsepasture Dist.
1966	Wade	Barbara B. George G			B P	33	85	Tract, Reed Creek District
1967	WADE		JAMES E.		B P	36	67	TRACT, RIDGEWAY DIST.
1968	WADE	GEORGE L.	LEAH D.		B P	38	83	1 ACRE, HORSEPASTURE DIST.
1969	Wade		Peggy Marie Marshall R.		B P	41	18	1.079 Acre, Rte #683, Blackberry Dist.
1969	Wade	t/a Blue Ridge Construction Co.	J. P. Jr.		B P	42	10	Lot #2, Sec. A., Eastwood Sub-div., Iriswood Dist.
1969	Wade		Mary J. Robert D.		B P	42	66	Lot, Horsepasture Dist.
1970	WADE		JAMES L. REBECCA K.		B P	45	28	0.90 ACRES, IRISWOOD DIST.
1971	WADE		JAMES EDWARD		B P	48	76	PROPERTY, RTE #642, RIDGEWAY DIST.
1971	WADE	CURTIS M. EARL EDWARD			B P	49	80	0.36 ACRES, BLACKBERRY DIST.
1972	Wade		James E.		M B	50	72	Tract, Ridgeway Dist.
1973	WADE	CYNTHIA G.	JOHN R. E.		M B	54	96	LOT 5 SEC C. SPENCER COURT S/D, HORSEPASTURE DIST.
1973	WADE	DAVID FOSTER BETTY SMITH			M B	55	44	LOT 10-A SECTION E., SPENCER COURT S/D, HORSEPASTURE D.
1973	Wade		Sylvia C William D		M B	56	22	0.75 Acre St Rt 614 in Iriswood District
1974	Wade	Barbara H John Lester			M B	58	62	.48 Acres on St Rte 767 in Blackberry District
1974	Wade	Harry R.	Ruth F.		M B	60	56	2.48 acres St Rte 647 Iriswood District
1974	Wade	Bettye Jane Charles L. Jr.			M B	62	92	Lot 10 Sec B Carver Hgts S/D Horsepasture District

A. S. E. — Appraisal and Settlements of Estates
 B. P. — Blue Prints or Plat Books
 B. S. — Supervisors Books
 C. C. O. — County Court Orders
 C. F. — Chancery Files

C. L. O. — Common Law Orders
 D. B. — Deed Books
 P. E. — Partition of Estates
 R. — Road Files
 S. B. — Surveyors Books

INDEX TO MAPS and ROADS

HENRY COUNTY, VIRGINIA

Slod by J. P. Bell Company, Lynchburg, Va.

8151. Permaflex Index No. 2. Made by Hall & McChesney Inc, Syracuse, N. Y.

YEAR	PARTY	BOOK OR FILE	Volume	Page	DESCRIPTION
	SURNAME	ABCDEFGHIJ KLMNO PQRSTU VWXYZ			
1975					
1975	Wade	Charles H.	M B	63 115	Property Iriswood District
1976					
1976	Wade	Eloise G. James Talmadge	M B	64 104	Lot 13 St Rt 619 Iriswood District
1974					
1976	Wade	C. D. Family Cemetary	M B	65 26	Property Msville Dist.
1976					
1977	Wade	Eloise G. James Talmadge	M B	68 10	Lot 13 Iriswood Dist.
1978					
1978	Wade	Deborah B. Wm. Ronald	M B	69 22	Lot 105 Ken Lane Ridgeway Dist.
1976					
1977	Wade	Eloise G. James Talmadge	M B	68 10	Lot 13 IRISWOOD DIST.
1978					
1978	Wade	Harrell Conrad Rebecca P.	M B	70 130	Lot A (.463 acre) Blackberry Dist.
1979					
1979	Wade	John Nora T.	M B	72 11	11.389 acres Route 681 H.P. District
1979					
1979	Wade	Stanley S. Jeanette W.	M B	72 76	Lot 4 Sec R Eagle Rd. Iriswood Dist.
1979					
1979	Wade	Gregory W. Joyce A.	M B	72 93	.45 ac Sec Rd. 843 Blackberry Dist.
1979	Wade	Alfonso	M B	73 103	36.7 acres St. Rt. 697 Iriswood District
1980					
1981					
1981	Wade	Gayle P. Jesse H., Jr.	MB	75 106	Tract A 2.189 acres St. Rt. 616 Iriswood District
74					
76	Wade	C. D. Family Cemetary.	MB	65 026	Property Martinsville District 0.152 acre
82					
83	Wade	Jesse H., Jr.	DB	357 608	Right of Way, Iriswood District
82					
83	Wade	Jesse H., Jr.	DB	358 134	Property in Iriswood District
84					
84	Wade	Carl T. Teawanda I.	DB	377 08	Eagle Road, Lot 5, Sec. R., Piedmont Estates, Iriswood District
84					
84	Wade	Dana S. Joni F.	DB	377 194	Laurel Drive, Lot 4 Bk. D, Laurel Park Sub., Iriswood District
84					
84	Wade	Rufus S.	DB	389 26	Parcel A being 0.373 acre on SE of St. Rt. 1746 in Ridgeway District
86					
86	Wade	Bettye W.	DB	419 48	Lot 10, Sec. B, St. Rt. 1712, Carver Heights Sub., Horse-pasture District
74					
86	Wade	Barbara Ann B. George G., Jr.	MB	81 2010-2012	2.42 acres, St. Rt. 674, Reed Creek District
86					
86	Wade	Gayle P. Jesse H., Jr.	DB	420 668	St. Rt. 609, Pt. Lot 3, Martinsville District
86					
86	Wade	Gayle P. Jesse H., Jr.	MB	81 2035-2036	St. Rt. 616, Tract A, Iriswood District
88					
89	WADE	JAMES RICKY FRANCES BROWN	MB	83 164	SOUTHWEST SIDE OF SR #759, HORSEPASTURE DISTRICT, LOT 1, 16.998 ACRES
67					
89	WADE	JAMES HERBERT LORENE G.	DB	502 498	EAST SIDE OF STATE ROUTE 648, LEATHERWOOD DISTRICT, 0.3105 ACRE, HENRY CO.
89					
89	WADE	HARRELL CONDRED REBECCA ANN	DB	512 92	EAST SIDE OF SR #767, BLACKBERRY DISTRICT OF HENRY COUTNY, LOT "B", 0.935 ACRE
90					
90	WADE	GWEN B. ROBERT A.	DB	518 592	SOUTHWESTERLY END OF AN 18-FOOT EASEMENT FOR ROADWAY, REED CREEK DISTRICT HENRY COUNTY
83					
90	WADE	CLARENCE ANNIE MAE M.	DB	524 334	IRISWOOD DISTRICT OF HENRY COUNTY, 0.344 ACRE PARCEL
90					
90	WADE	HESTER H. WILLIAM R.	DB	527 435	SOUTHWEST SIDE OF ROBIN DRIVE, IRISWOOD DISTRICT OF HENRY COUNTY, LOT 29, SECTION "A", "PIEDMONT ESTATES" SUBDIVISION
90					
90	WADE	CYNTHIA G. JOHN R.	DB	528 495	WEST SIDE OF YVONNE COURT, HORSEPASTURE DISTRICT HENRY COUNTY, LOTS 4 AND 5, SECTION "C", SPENCER COURT SUB.
91					
91	WADE	MELVIN N.	DB	561 393	EAST SIDE OF STATE ROUTE 781, RIDGEWAY DISTRICT OF HENRY COUNTY
92					
92	WADE	NELSON J. LINDA C.	DB	570 121	WEDGEWOOD ROAD, RIDGEWAY DISTRICT OF HENRY COUNTY, LOT 7, SECTION "B", WEDGEWOOD PLACE SUBDIVISION
993					
993	WADE	GEORGIA C. REGINALD C.	DB	621 391	SOUTHEAST SIDE OF STATE ROUTE 676, BLACKBERRY DIST. HENRY COUNTY, LOT 14, "LEE ACRES" SUBDIVISION
1993					
1993	WADE	CHARLES T. H. RANDOLPH JAMES L.	MB	86 364	IRISWOOD DIST. HENRY COUNTY AND COLLINSVILLE DIST. BEING THE RESIDUE OF TRACT NO. 3
1993					
1993	WADE	JON CLIFTON	MB	87 82	IRISWOOD DIST. HENRYCUNTY 1.068 ACRES SALLIE J. LOVELL SUBDIVISION
94					
94	WADE	JON CLIFTON	MB	87 447	IRISWOOD DIST. HENRY COUNTY, 1.068 ACRES +

KEY

A. S. E. — Appraisal and Settlements of Estates
 B. P. — Blue Prints or Plat Books
 B. S. — Supervisors Books
 C. C. O. — County Court Orders
 C. F. — Chancery Files

C. L. O. — Common Law Orders
 D. B. — Deed Books
 P. E. — Partition of Estates
 R. — Road Files
 S. B. — Surveyors Books

INDEX TO MAPS and ROADS

HENRY COUNTY, VIRGINIA

8151. Permatex Index No. 2. Made by Hall & McChesney Inc, Syracuse, N. Y.

Sold by J. P. Bell Company, Lynchburg, Va.

YEAR	PARTY				BOOK OR FILE	Volume	Page	DESCRIPTION
	SURNAME	ABCDEFGHIJ	KLMNO	PORSTUVWXYZ				
1785	Walker		Joel		S B	1	331	226 A on the branches of the north fork of Pigg River
1824	Walker		Stephen		S B	1	492	42 A on the east side of Smith River
1878	Walker (By Exor)	Arnold			D B	19	499	129½ A on waters of Grassy Fork Creek in Henry County.
1881	Walker		Mitchell		D B	20	454	6½ A on Grassy Creek in Henry County
1889	Walker et al	Eliza			D B	23	804	40 A in Henry County
1918	Walker		Robert		B P	1	106	Map showing correct property lines on Ridgeway Road
1921	Walker		Pattie R		B P	1	148	8 lots 338.05 A in the Marrowbone Valley Henry County
1928	Walker		J R & Wife		B P	2	130	4 lots on Virginia - Princeton & Starling Streets Martinsville
1936	Walker	Henry	Robert		B P	1	223	Right of Way for Transmission Line for Pinnacles Hydro Electric Project Danville Va
1937	Walker		Robert A		B P	1	315	41 lots on Smiths River & Stuart Road Martinsville Va
1947	Walker	George R. Charlie M.			B P	3	401	Two tracts in H P Dist. on north side of U S H'way 58 joining W. S. Doyle Tract.
1947	Walker	Harry L.	Julia F.		B P	4	33	Lot #24 A.C. Wilson Sub-div. at English Village Ridge-Dist.
1949	Walker		J.'s Heirs Robert /		B P	4	181	25 Acres in Horsepasture District
1947	Walker et al		Russell		B P	4	236	Lots on State Road No 58 Horsepasture District
1950	Walker		R L		B P	4	284	2.10 acres on State Road 663 Reed Creek District
1950	Walker		J's heirs Robert /		B P	4	290	Lots 1 thru 16 W side Road No 684 Horsepasture District
1963	Walker	Daniel Eugene			B P	24	19	Lot 22, Sec. G., J.R. Smith Sub.Div. M'ville Dist
1964	Walker	Dennis E. Jettie E.			B P	24	54	Lot 56, 57, W.J. Harbour Sub.Div., Town of Ridgeway
1964	Walker	Gale W.			B P	24,	61	Lot, Finney & Finney prop, H.P. Dist
1964	Walker	Goldie R.	Thomas D.		B P	24	84	2.67 acres, S ¹ . Rt. #663, R.C. Dist
1964	Walker	A. Ned			B P	25	78	Lot 2, A. C. Wilson prop. Ridgeway Dist.
1964	Walker		Patty H. Wayne C.		B P	26	1	R. C. Dist. Lot 4, 4 A, Town & Country Real Estate Sales, Sub. Div./
1964	Walker		Masie E.		B P	26	27	2 lots, H. P. Dist.
1965	Walker	Bessie C. Howard M.,			B P	31	68	Lot 3, Horace Hairston prop. H. P. Dist.
1966	Walker	Jerry Gail Robertson	Richard		B P	33	80	Martinsville District Lots, 20, 21, 22, 23, Blk 7, Woodland Hgts Sub-div.
1966	Walker		Shirley Ann Payton Jr.		B P	34	95	Tract A, Rte #684, Horsepasture District
1968	WALKER	JANE S. JAMES S.			B P	38	49	LOT #14, BLK 2, RICH ACRE, RIDGEWAY DIST.
1968	WALKER	MARY S.			B P	38	51	2.18 ACRE, REED CREEK DIST.
1969	Walker	Natalene Gardner	Troy Wade		B P	8	73	Right of way, Rte #609
1971	WALKER		CEMETERY ROBERT		B P	49	12	0.23 ACRE, RTE #687, HORSEPASTURE DIST.
1971	WALKER		WANDA J. ROBERT H.		B P	49	23	LOT #5, PT LOT #4, RTE #683, HORSEPASTURE DIST.
1972	Walker	Geraldine P.	Paul J.		M B	50	95	Lot 4 Sec B, Sunrise Ave. Msville Dist H. C.
1972	Walker		William T. Ruth W.		M B	53	29	6.251 acres St Rt 1013 Hanover Places Subdivisoin Ridgeway Dist.

"D U E R"

KEY

A. S. E. — Appraisal and Settlements of Estates
 B. P. — Blue Prints or Plat Books
 B. S. — Supervisors Books
 C. C. O. — County Court Orders
 C. F. — Chancery Files

C. L. O. — Common Law Orders
 D. B. — Deed Books
 P. E. — Partition of Estates
 R. — Road Files
 S. B. — Surveyors Books

INDEX TO MAPS and ROADS

HENRY COUNTY, VIRGINIA

Printed by J. P. Bell Company, Lynchburg, Va.

8151. Permaflex Index No. 2. Made by Hall & McChesney Inc, Syracuse, N. Y.

YEAR	PARTY				BOOK OR FILE	Volume	Page	DESCRIPTION
	SURNAME	ABCDEFGHIJ	KLMNO	PQRSTUVWXYZ				
1973	WALKER		JAMES		M B	54	28	PROPERTY, RIDGEWAY DISTRICT
1974		Bonita D.						
1974	Walker		Charles Woodrow		M B	61	26	Lot 15 Block 1 A J. Evans S/D Hillcrest Ave, Ridgeway Dist.
1974		Hazel H.		Richard E.	M B	61	90	Lot 2 Sec D Lester Lumber Co Inc Reed Creek District
1974	Walker			William T.				5, 6, 7 & 8 Hanover Place S/D Ridgeway District
1972				Ruth W.	M B	62	6	Property off the E side St. Rt 1013 at rear of lots/
1975	Walker							
1973				William T				
1975	Walker			Ruth W.	M B	62	6	Property off E Side St Rt 1013 Ridgeway District
1976			Judy H.	Roland T.	M B	65	31	Parcel A St Rt 620 Iriswood District
1976	Walker		Charles					
1977	Walker		Kitty H.		M B	66	90	Lot A Reed Crk. Dist.
1978		Debra S.			M B	70	55	Lot E 1.070 acres Blackberry Dist.
1978	Walker							
1979		Erie Mae H.			M B	71	134	Lots 21, 22, 23, 24, Lot 25 Iriswood Dist.
1979	Walker		Donald L.	Kay H.	M B	72	17	Lot 3 Block 3(S. Daniels Crk. Rd.) Martinsville Dist.
1979								
1980	Walker				M B	73	93	.60 acres St. Rt.1712 H. P. District
83		Doris C.			MB	78	52	Lot 16 0.280 acre, Martinsville District
83	Walker		Gale W.	Shirley P.	DB	364	68	St. Rt. 609 Pt. Lot 5 and Lots 6 and 7, Blackberry District
84			Charles W., Jr.		DB	377	716	St. Rt. 57, Lot 47 A, Chatham Heights Corp on Tanglewood Drive and St. Rt. 57 in Martinsville District
84	Walker		Dawn M.					
84		Charlotte			MB	79	79	St. Rt. 751, Tracts 21, 22 and 23, Iriswood District
84	Walker		Blain	heirs				
84			Mary Elizabeth		DB	379	715	Lot 2A on St. Rt. 824 in Martinsville District
84	Walker		Mattie M.	Robert H., Sr.	MB	79	112	Lot 2 being 1.230 acres on St. Rt. 897 in Dewey Corp. Reed Creek District
84		Dennis	Linda Sue	Hairston	DB	380	322	Arlington Heights Sub., West Ave., Lot 23 in Ridgeway District
84	Walker		Debra H.	Robert W.	DB	386	671	St. Rt. 609, Lot 7, Sam Gusler Property, Reed Creek Dist.
84		Blain						
84	Walker		Charlotte	heirs	MB	80	98	St. Rt. 751 Tracts 21, 22 and 23 in Iriswood District
82			Jane S.		DB	389	402	Lot 9A and 9B Sec. C Oxford Drive in Ridgeway District
84	Walker		James S.					
85		Joyce Ann			DB	409	678	Lot 17 Bk. 3, Marrowbone Heights Sub., Ridgeway District
86	Walker		Sharon C.		HWY PB	16	108	Ridgeway District, Virginia State Highway Comm.
86			John A.		DB	425	560	St. Rt. 650, Pt. Lots 5-8, Iriswood District
86	Walker		Doris C.		DB	429	462	Lot 16, Collinsville, Susan Drive, Martinsville Dist.
87			Ramona G.		DB	436	11	Lot 10 Bk. 3, Edgewood Sub., Mulberry Road, Ridgeway Dist.
87	Walker		Glenwood A.	Phyllis T.	DB	438	310	Lot 6, Sec. A, Dogwood Road, Iriswood District
87		DONALD W.	GLADYS M.		MB	82	1344-1347	EAST AND WEST SIDES OF SR #655, MARTINSVILLE DISTRICT, HENRY COUNTY
87	WALKER							
88	Walker		Dorothy A.	Roger D.	Hwy MB	18	58	Reed Creek District, State Route 606
88		Gale W.		Shirley P.	Hwy MB	18	98	Blackberry District, State Route 609
88	Walker		A. NED		MB	83	88	RIDGEWAY DISTRICT OF HENRY COUNTY BEING PART OF TRACT A ON SURVEY OF ROBERT L. HOLLAND ESTATE, NORTHERLY END OF PINEVIEW COURT AND EAST OF ST RT 726
89		DAN EDWARD		SARA S.	DB	505	754	WEST SIDE OF RAINBOW DRIVE, MARTINSVILLE DISTRICT OF HENRY COUNTY, LOT 18, SECTION "L"
89	WALKER							
90		LELAND M.	PATRICIA T.		MB	84	126	EASTERLY SIDE OF STATE ROUTE 993, REED CREEK DISTRICT HENRY COUNTY, 2.133 ACRES
90	WALKER							
90		KATHERINE P.	TONY R.		MB	84	331	NORTHEAST SIDE OF JEFFERSON DAVIS ROAD, IRISWOOD DISTRICT HENRY COUNTY, LOT 35, SECTION "K", THE CHATMOSS CORPORATION SUBDIVISION
90	WALKER							

KEY

A. S. E. — Appraisements and Settlements of Estates
 B. P. — Blue Prints or Plat Books
 B. S. — Supervisors Books
 C. C. O. — County Court Orders

C. L. O. — Common Law Orders
 D. B. — Deed Books
 P. E. — Portions of Estates
 R. — Road Files
 S. — Surveyors Books

INDEX TO MAPS and ROADS

(438)

HENRY COUNTY, VIRGINIA

SOLD BY H & W PRINTERS, LYNCHBURG, VA.

MADE BY THE CITY INDEX COMPANY, COLUMBUS, OHIO

YEAR	PARTY				BOOK OR FILE	Volume	Page	DESCRIPTION
	SURNAME	ABCDEFGHIJ	IJKLMNOP	QRSTUVWXYZ				
1991 1991	WALKER	CHARLOTTE	AND BLAIN	(HEIRS OF)	MB	85	96	SITUATED ON THENORTHERLY AND SOUTHERLY SIDES OF STATE ROUTE 751, IRISWOOD DISTRICT OFHENRY COUNTY TRACTS 21, 22 AND 23
1991 1991	WALKER	DICKERSON O. HARRIET E.			MB	85	67	SOUTHERLY SIDE OF OAKCREST LANE, REED CREEK DISTRICT HENRY COUNTY
1992 1992	WALKER		JEFFREY W.		MB	85	582	NORTHERLY SIDE OF STATE ROUTE 811, HORSEPASTURE DIST HENRY COUNTY, PART OF 16½ ACRES TRACT
1992 1993	WALKER	GARY L. DORIS C.			DB	597	128	EAST SIDE OF SUSAN DRIVE, COLLINSVILLE DIST HENRY CO. LOT 16, THE L. DALE MCGHEE AND GEORGE W. GUSLER SUB.
1993 1993	WALKER		LELAND M.	PATRICIA	T.MB	86	123	EASTERLY SIDE OF STATE ROUTE 993, REED CREEK DIST. HENRY COUNTY, TRACT 1, 2.133 ACRES
1993 1993	WALKER		LETA V.		MB	86	253	SOUTHERLY SIDE OF EAST JOHN REDD BOULEVARD, COLLINSVILLE DIST. HENRY COUNTY, LOT 40
1993 1993	WALKER		JEFFREY W. MELISSA M.		MB	86	331	PARCEL "B", NORTHERLY SIDE OF STATE ROUTE #811, HORSEPASTURE DIST. HENRY COUNTY
1993 1993	WALKER	CHARLOTTE BLAIN		(HEIRS OF)	MB	86	360	NORTHERLY AND SOUTHERLY SIDES OF STATE ROUTE #751, IRISWOOD DIST HENRY COUNTY, TRACTS 21, 22 AND 23
1994 1994	WALKER	DAVID B.	MELANIE	H.	DB	666	493	NORTHEAST SIDE OF MARHILL DRIVE, RIDGEWAY DIST. HENRY COUNTY, LOT 10, BLOCK "7" EDGEWOOD SUB. SEC. III
1994 1994	WALKER		KARYN L.		MB	87	393	WEST SIDE OF WINDSOR ROAD, COLLINSVILLE DIST. HENRY COUNTY, LOTS 44 45 46 AND 47
1994 1994	WALKER		JACK E.	RUGHT S.	MB	87	424	NORTHERLY SIDE OF STATE ROUE #636, 1.954 ACRE TRACT RIDGEWAY DIST. HENRY COUNTY
1996 1996	WALKER		PAYTON, JR. SHIRLEY N.		MB	88	362	SOUTHERLY SIDE OF STATE ROUTE #751, IRISWOOD DIST. HENRY COUNTY, TRACT 21-BP, 5.181 ACRES
1996 1996	WALKER	DONALD W. GLADYS M.			MB	88	618	REED CREEK DIST. HENRY COUNTY, TRACT "C" AND "D"

KEY

A. S. E. — Appraisement and Settlements of Estates
 B. P. — Blue Prints or Plat Books
 B. S. — Supervisors Books
 C. C. O. — County Court Orders
 C. F. — Chancery Files

C. L. O. — Common Law Orders
 D. B. — Deed Books
 P. E. — Partition of Estates
 R. — Road Files
 S. B. — Surveyors Books

INDEX TO MAPS and ROADS
 HENRY COUNTY, VIRGINIA

8151. Permaplex Index No. 2. Made by Hall & McChesney Inc, Syracuse, N. Y.

Stod by J. P. Bell Company, Lynchburg, Va.

YEAR	PARTY				BOOK OR FILE	Volume	Page	DESCRIPTION
	SURNAME	ABCDEFGHIJ	KLMNO	PQRSTUVWXYZ				
1792	Waller	George Sr			D B	8	218	Lots No 15 & 16 in Town of Martinsville
							425	
1792	Waller	George Sr			S B	1	426	Lots No 15 & 16 in Town of Martinsville
1795	Waller		John		S B	1	436	182 A on Smith River
1795	Waller		John		S B	1	436	4 1/2 A an island in Smith River
1800	Waller et al	George			S B	1	460	Part interest in 430 1/2 A on the south waters of Smith River
1843	Waller	George			S B	1	506	5 A on Horsepasture Creek
1845	Waller et al	George			S B	1	506	Part interest in 46 A on both sides of the Dividing Ridge between Horsepasture & Jourdots Creek
1848	Waller	George			S B	1	509	28 A on Smiths River
1877	Waller's (Estate)	Edward	et als		D B	19	307	264 A on Smith River at mouth of Jordans Creek
1877	Waller et al	E F (Mrs)			D B	19	307	Lot No 3 38 1/2 A on Smith River at mouth of Jordans Creek
1882	Waller et al (By Exors)	George			D B	21	134 & 135	736 A on Smith River
1882	Waller		Mariah L		D B	21	135	Lot No 1 186 A just below Clarks Ford in Henry County
1882	Waller	George E			D B	21	135	Lot No 3 91 A just below Clarks Ford in Henry County
1882	Waller		Mary E		D B	21	135	Lot No 4 96 A just below Clark's Ford & Smiths River
1882	Waller		Lewis S		D B	21	134	Lot No 6 169 A on Rangeley's Creek in Henry Co
1884	Waller		James		D B	21	660	1 lot 1,500 sq ft on Wallers Ford Road west of Town of Martinsville Va
1896	Waller		John H		S B	2	17	Lot No 58 in the Western Suburb of Martinsville Va
1896	Waller		J H		S B	2	18	Lot No 95 on Dunlap Street in Martinsville Va
1897	Waller	Amanda			D B	29	390	Lot No 9 in Town of Martinsville Virginia in Henry Co
1957	Waller		James Edward		B P	10	100	.47 of an acre in Irisburg District
1958	Waller		James W		B P	12	56	50 acres East side St.Rt.782 Ridgeway District
1968	WALLER		JAMES W.		B P	38	12	12.424 ACRES, JORDON WALLER PROP.
1972	Waller	Harry Lee	M ary M		M B	51	10	Lot 2, U.S.Rt. 58 E., Iriswood List.
1974	Waller	Howard L.		Ruby F.	M B	60	75	1.32 acres Iriswood District
1977	Waller			Terry A.	M B	67	65	Lot 6 H P Dist.
1982	Waller		James B.		MB	76	107	St. Rt. 735 Tract 2 Blackberry District
1982	Waller		James B.		MB	81	838-840	St. Rt. 735, Tract 2 being 1.454 acres Blackberry District
1986	Waller	Lewis S.	Tammy M.		DB	424	580	Lot 28, Sec. J., Erwin Street Exten., Villa Hgts. Sub., Martinsville District
1970	Waller		Kenneth G.	Seretta O.	DB	445	234	St. Rt. 750 and 776, 0.708 acre, Ridgeway District
1987	WALLER	ALFRED N., JR.		VANESSA H.	MB	82	1448-1449	NORTHWEST SIDE OF SR #751, IRISWOOD DISTRICT HENRY COUNTY
1988	WALLER		JAMES EDWARD		MB	82	1824-1827	NORTHWEST SIDE OF SR #644, IRISWOOD DISTRICT, HENRY COUNTY, TRACTS "1R, 4R and LOT 4G"
1988	WALLER	HENRY C. DOROTHY E. HOWARD L.		RUBY F.	MB	82	2270-2277	IRISWOOD DISTRICT OF HENRY COUNTY
1990	WALLER	GARY L. GLORIA W.			DB	527	97	NORTHWEST SIDE OF EAGLE ROAD, IRISWOOD DISTRICT HENRY COUNTY, LOT 6, SECTION "R"
1992	WALLER	ALFRED N., JR		VANESSA H.	MB	85	581	NORTHWEST SIDE OF STATE ROUTE 751, IRISWOOD DIST. HENRY OCUNTY, PARCEL "A"

() **KEY**

A. S. E. — Appraisal and Settlements of Estates
 B. P. — Blue Prints or Plat Books
 B. S. — Supervisors Books
 C. C. O. — County Court Orders
 C. F. — Chancery Files

C. L. O. — Common Law Orders
 D. B. — Deed Books
 P. E. — Partition of Estates
 R. — Road Files
 S. B. — Surveyors Books

INDEX TO MAPS and ROADS
HENRY COUNTY, VIRGINIA

Slod by J. P. Bell Company, Lynchburg, Va.

8151. Permafex Index No. 2. Made by Hall & McChesney Inc, Syracuse, N. Y.

YEAR	PARTY						BOOK OR FILE	Volume	Page	DESCRIPTION
	SURNAME	ABCDEFGHIJ	KLMNO	PQRSTU	VWXYZ					
1996										SOUTHEAST SIDE OF STATE ROUTE 627, HORSEPASTURE DIST.
1996	WALLER				NANCY LAVONE		MB	88 684		HENRY COUNTY, LOT 3 AND 4 THE R. E. MORRIS PROPERTY SUB.

KEY

A. S. E. — Appraisement and Settlements of Estates
 B. P. — Blue Prints or Plat Books
 B. S. — Supervisors Books
 C. C. O. — County Court Orders
 C. F. — Chancery Files

C. L. O. — Common Law Orders
 D. B. — Deed Books
 P. E. — Partition of Estates
 R. — Road Files
 S. B. — Surveyors Books

INDEX TO MAPS and ROADS
HENRY COUNTY, VIRGINIA

8151. Permaflex Index No. 2. Made by Hall & McCheaney Inc, Syracuse, N. Y.

Slod by J. P. Bell Company, Lynchburg, Va.

YEAR	PARTY			BOOK OR FILE	Volume	Page	DESCRIPTION
	SURNAME	ABCDEFGHIJ	KLMNOP				
1780	Warrain			William	S B	1 83	313 A on waters of Chestnut Creek
1805	Warren et al			William	S B	1 473	Part interest in 611 A on the waters of Reedy Creek
1806	Warren et al			William	S B	1 477	Part interest in 611 A on the waters of Reedy Creek
1903	Warren		J H		D B	32 208	Lot containing 10,020 Square Feet of land in Henry County on south border of Martinsville Va
1933	Warren		Nannie L		B P	1 109	Outline of lot No 16 & subdivision of lots No 17 & 18 of Lester & Dyer property on Park St Martinsville
1939	Warren (Estate)	C B			B P	2 117	Property on east side of Dillard St Martinsville Va
1940	Warren (Estate)	C B			(P B P (D B	2 116 47 127	Lots on Dillon and Ruffin Streets
1942	Warren et al		Mary A		B P	3 153	Lots in Irisburg District
1946	Warren		Frank T. Frances S.		B P	3 311	Record pl at, Sub-div. of John W. Clanton tract Mart. Dist
1946	Warren		Andrew W.		B P	3 351	Lot #59 of a map of John R. Smith property at or near Collinsville in Martinsville Dist.
1957	Warren		Harry O		B P	12 34	Part tract 6 Ridgeway District
1960	Warren			Rives F.	BP	17 50	1.94 acres on St. Rt. 655 in Martinsville District
1969	Warren		Harry O.		B P	42 2	4.07 Acres, Ridgeway Dist.
1969	WARREN		HARRY O. H. S.		B P	43 16	4.10 ACRES, RIDGEWAY DIST.
1967	WARREN		HARRY O.		B P	44 14	VARIOUS LOTS, RIDGEWAY DIST.
1970	WARREN		HARRY O.		B P	46 18	RIVER DRIVE., RIDGEWAY DIST.
1972	Warren		Harry O. (Oliver Drive)		MB	50 94	Lots 1-25, Oliver Drive, Ridgeway District
1973	WARREN		HARRY O.		M B	54 89	PROPERTY, RIDGEWAY DISTRICT
1973	Warren		Blanche B H O		M B	56 61	3.18 Acres in Ridgeway District
1974	Warren		Freda R Bruce M		M B	58 58	Lot 16 Mt Olivet Corporation Sub. in Iriswood Dist.
1974	Warren			Thomas K. Saundra M.	M B	59 73	Lot 12 Sec 3 Greenbrier Park S/D Horsepasture District
1975	Warren		Harry O		M B	62 107	2.159 acres Ridgeway District
1978	Warren		Nancy C. James E.	Robert K.	M B	70 94	Lot 9 Sec A Huntington Hills Blackberry Dist.
1979	Warren		Christine H.		M B	72 24	11.168 ac Rt. 993 Reed Crk. Dist.
1980	Warren		Debra Charles B.		MB	74 124	Autumn Dr. Lot 34 Sec L Martinsville Dist.
1980	Warren		Donna M.	Ronnie G.	DB	330 427	St. Rt. 924 Pt. Lot 1 Horsepasture Dist.
1984	Warren		Forrest E., Jr. Judy J.		DB	375 712	Tenth Street Lot 15 Bk. 9, Fieldale Dev. Sub.
1984	Waren		Lois W.		DB	381 693	Lot 12 Sec. A on Southland Drive in Holiday Prop. Ridgeway District
1986	Warren		Harold W. Junius P.		MB	81 1689-1690	Lots, Woodland Heights Sub., Martinsville & Iriswood Districts, St. Rt. 57
1986	Warren		Harold W. Junius P.		MB	81 1691-1694	Lots, Round Hill Drive, Woodland Rd., Martinsville District
1986	Warren		Harold W. Junius P.		DB	413 361	Lots 23 and 24 Bk. 1, Woodland Road Martinsville District
1986	Warren		Benjamin H., III Regina M.		DB	415 116	Lot 21, Sec. D, Piedmont Est. Sub., Wren Court, Iriswood District
1986	Warren		Harold W. Junius P.		MB	81 2021-2022	Lots 16-21, Bk. 3 and Pt. Lots 35-39 Bk. 2 Woodland Hgts. Sub and Childress-Burch-Evans Sub., St. Rt. 57, Martinsville & Iriswood Districts
1987	WARREN		CHARLES B.	DEBRA A.	DB	454	287
1984	Warren		Thelma S.		DB	436 623	Lot 1, St. Rt. 702, Iriswood District
1987	WARREN		CHARLES B. AND DEBRA A.		DB	454 287	J. R. SMITH ESTATE, SUBDIVISION, MARTINSVILLE DIST. HENRY COUNTY, NORTHWEST SIDE OF AUTUMN DIRVE AT ITS INTERSECTION WITH FALL DRIVE, LOT 34, SECTION "L"
1987	WARREN		OLZIE G. WIDOW	HWY		17 157-161	SR 641 & 685, ROUTE 220, RIDGEWAY DISTRICT

KEY

A. S. E. — Appraisal and Settlements of Estates
 B. P. — Blue Prints or Plat Books
 B. S. — Supervisors Books
 C. C. O. — County Court Orders
 C. F. — Chancery Files

C. L. O. — Common Law Orders
 D. B. — Deed Books
 P. E. — Partition of Estates
 R. — Road Files
 S. B. — Surveyors Books

INDEX TO MAPS and ROADS

HENRY COUNTY, VIRGINIA

Printed by J. P. Bell Company, Lynchburg, Va.

6151. Form Index No. 2. Made by Hall & McChesney Inc, Syracuse, N. Y.

YEAR	PARTY				BOOK OR FILE	Volume	Page	DESCRIPTION
	SURNAME	ABCDEFGHIJ	KLMN	OPQRSTU VWXYZ				
1779	Watkins		Isiah		S B	1	72	411 A on Savill Creek
1782	Watkins		George		S B	1	250	37 A on west side of Little Dan River & both sides of John's Creek
1816	Watkins et als		Eli		S B	1	484	Part interest in 273 A on Big Marrowbone Creek
1824	Watkins et al		Benjamin		S B	1	491	Part interest in $\frac{1}{4}$ A on Leatherwood waters
1855	Watkins			Peter W	D B	15	45	183 A on the waters of Marrowbone Creek
1928	Watkins		D W		B P	1	397	125 A on east side of new soil road leading from Horsepasture to Price N C
1928	Watkins			Sallie Peter	B P	1	397	125 A on east side of new soil road leading from Horsepasture to Price N C
1946	Watkins		Bettie P Grady W		B P	3	261	Tract in Martinsville Magisterial District
1947	Watkins (etals)		A. L.		B P	4	11	being a part of the D. W. Watkins, property near N.C. line at intersection of Rd. 691 & Rd. 692 H.P. Dist.
1949	Watkins et al		Aubrey L		B P	4	219	W Part D W Watkins Land Horsepasture District
1949	Watkins Estate		D W		B P	4	221	Property in Horsepasture District
1949	Watkins		D W Dec'd.		B P	4	328	13 $\frac{1}{2}$ acres near Price N. C. in Horsepasture District.
1949	Watkins		D W Dec'd		B P	4	329	113 acres near Price N. C. in Horsepasture District.
1949	Watkins		A L		B P	4	329	113 acres near Price N. C. in Horsepasture District.
1951	Watkins et al		A L		B P	4	353	9.7 acres in Ridgeway District.
1952	Watkins			R H	B P	5	66	Various lots on St Rd 687 situated in Horsepasture District
1953	Watkins		Macey		B P	5	112	Lot on East side Route 620 East of Martinsville
1953	Watkins		J K	S W	B P	6	27	2 tracts in Leatherwood District
1953	Watkins		Earlie John	Sarah P	B P	6	34	Lot 9 J F Hollifield et al prop on St. Rd 684 H. P. District
1955	Watkins		J Ray		B P	8	55	22 lots W of Rangley Store Horsepasture District
1957	Watkins		J Ray		B P	10	53	2.8 acres in Horsepasture District
1962	Watkins		J Ray		B P	19	55	12 acres, N. Of St. Rd. #761, H. P. Dist.
1926	Watkins			Estate Thomas H's/	B P	20	71	7 tracts Mayo River H. P. Dist.
1963	Watkins		J. Ray		B P	22	58	Various lots, Nr. Rangley Store, H.P. Dist
1964	Watkins			Mitchell Samuel /	B P	27	65	Lot 1, Coleman Dillard et al prop. Ridgeway Dist.
1963	Watkins			Troy	B P	28	9	Lot, St. Rt. 692, H.P. Dist.
1965	Watkins			Troy	B P	28	87	Lot off St. Rt. 692 H.P. Dist.
1965	Watkins			Virginia S. Wayland S.,	B P	30	47	Lot 10, Part lot 11, Tanglewood Estates, M'ville Dist.
1964	Watkins		Mabel C.	Wayne E.	B P	31	3	Property Rt. 606, R. C. Dist.
1965	Watkins			W. H.	B P	31	32	1.058 acres H. P. Dist.
1966	Watkins			Tina B. William L.	B P	34	21	Lots 41, 42, 43, Blk H, Collinwood Place, Martinsville Dist.
1966	WATKINS		LUCY MAE H.					
1967	WATKINS			VIRGIL O.	B P	35	21	LOT #2, SALEM AIKEN SUB DIV, MSVILLE DIST.
1969	Watkins		James R.		B P	41	14	2.2 Acres, Rte #57, Iriswood Dist.
1951	WATKINS		J. RAY		B P	44	46	PROPERTY, RTE #609, HORSE PASTURE DIST.
1970	WATKINS		MABEL C.	WAYNE E.	B P	46	41	PORTION OF LOTS 9-13, J. J. FINNEY PROP., R. C. DIST.

KEY

A. S. E. — Appraisement and Settlements of Estates
 B. P. — Blue Prints or Plat Books
 B. S. — Supervisors Books
 C. C. O. — County Court Orders
 C. F. — Chancery Files

C. L. O. — Common Law Orders
 D. B. — Deed Books
 P. E. — Partition of Estates
 R. — Road Files
 S. B. — Surveyors Books

INDEX TO MAPS and ROADS

HENRY COUNTY, VIRGINIA

8151. Permaflex Index No. 2. Made by Hall & McChesney Inc, Syracuse, N. Y.

Slod by J. P. Bell Company, Lynchburg, Va.

YEAR	PARTY			BOOK OR FILE	Volume	Page	DESCRIPTION
	SURNAME	ABCDEFGHIJ	KLMNOP				
1971	Watkins			Sara P.	M B	50 22	Lot 1-6, St Rt 687, H.P. Dist.
1972	Watkins			J. Ray	M B	54 1	Property, Horsepasture Dist.
1977		Glen M.					
1977	Watkins			Glenda F.	M B	67 49	Lot 10-A Rt. 1404 H P Dist.
1978							
1978	Watkins			Mickey D. Steve F.	M B	69 05	Lot 43 Lithia Springs Ridgeway Dist.
1973		Glendola					
1978	Watkins			Beatrice H. Joseph Allen	M B	68 132	Parcels A, B, C. & D St. Rt. 695 & 972 H P Dist.
1955							
1979	Watkins			King	M B	71 40	1 ac lot, 1 1/2 acre lot, 1 ac lot - H. P. Dist.
1941							
1979	Watkins			Mose's Heirs	M B	73 42	Property on waters of Jordan's Creek
66		Nellie S.					
83	Watkins			J. Ray	MB	77 107	19.87 acres in Horsepasture District
63				Victoria			
83	Watkins			William	MB	77 152	St. Rt. 681 39/100 acre, Horsepasture District
83		Linda M.					
83	Watkins			Keney H.	DB	365 384	Lot 19 and 21 St. Rt. 659, Park Lane, Chatmoss Corporation, Iriswood District
83							
83	Watkins	Gloria W.		Joseph H.	MB	78 129	Lots 22 and 23 Sec. J., St. Rt. 1141, Villa Hgts. Sub.
83							
84	Watkins			Raymond C.	MB	78 168	St. Rt. 648, Lot 8A and Pt. Lot 8B, Iriswood District
83							
84	Watkins			James Dwight Rebecca H.	DB	375 455	Lot 10 Bk. 1, Verna Avenue, Highland Park Sub., Horsepasture District
84		Ewey M.					
85	Watkins			Calvin H.	DB	392 81	St. Rt. 691, 10 acres, Horsepasture District
85							
85	Watkins			Aubrey L., Estate	MB	80 138	St. Rt. 691, 104.45 acres, Horsepasture District
85							
85	Watkins	Geneva W.		Joseph A.	DB	397 757	Lot 7A, Sec. C, Circle Drive, Wedgewood Place, Ridgeway District
85							
85	Watkins			Irene M. Willard H.	MB	81 187-196	Right of Way and Drainage Easements, Cardwell Lane, Henry County
85							
85	Watkins			Jeffrey W.	DB	402 138	Lot 35, Victor Street, Ridgeway District
86							
86	Watkins			John T. Mary Etta	HWY PB	16 118	St. Rt. 606, Reed Creek District, Virginia Highway Comm.
86		Gertrude G.				2194-	
86	Watkins			Charlie M.	MB	81 2197	Drainage Easement and Road Right of Way, Maple Drive, Reed Creek District
87				JENNIFER AND JERONIMORE	DB	454 563	CHATMOSS COURT, SUBDIVISION, WESTERLY SIDE OF YEATTS ROAD, INTERSECTION OF WITH CHATMOSS COURT EXTENSION, IRISWOOD DISTRICT, LOT 30, SECTION 2, BLOCK 5
88				MICHAEL D. & MARY A.	DB	473 575	NORTHEAST SIDE OF TANGLEWOOD TERRACE RIDGEWAY DISTRICT OR HENRY COUNTY, TRACT 2 AND ALL OF TRACT "4"
88	WATKINS	CATHY WAGONER		MICHAEL C.	MB	83 85	NORTHWEST SIDE OF SR #759, HORSEPASTURE DISTRICT OF HENRY COUNTY, LOTS 1-11
89				JOAN B. KEITH A.	DB	488 388	NORTH SIDE OF CARRIAGE COURT, RIDGEWAY DISTRICT, LOT 16, BLOCK 1, HUNTINGTON HILLS SUBD., SECTION II
89							
89	WATKINS			ROGER L.	DB	496 191-A	NORTHEAST SIDE OF DYE PLANT ROAD, RIDGEWAY DIST. LOT 12
89							
89	WATKINS	GLEN M. GLENDA H.			DB	505 211	northerly side of sunset road, collinsville martinsville DISTRICT OF HENRY COUNTY, 1/2 OF LOT 3, NOW LOT 3-X
91							
91	WATKINS	GEORGE HENRY BEVERLY PRICE			DB	543 510	EAST SIDE OF HICKS STREET RIDGEWAY DISTRICT OF HENRY CO LOT 3, W. J. "HICKS" HARBOUR SUBDIVISION
91							
91	WATKINS	HATTIE L.			HWY	19 210	IRISWOOD DISTRICT OF HENRY COUNTY ROUTE 58, 6.60 ACRES
91							
91	WATKINS	GENEVA W. JOSEPH A.			MB	84 503	SOUTHWEST SIDE OF CIRCLE DRIVE, RIDGEWAY DISTRICT OF HENRY COUNTY, LOTS 6, 7-A & 7-B, SECTION "C", WEDGEWOOD PLACE SUBDIVISION
1992							
1992	WATKINS	LILLAR E.			MB	85 393-394	REED CREEK DIST. HENRY COUNTY, DRAINAGE EASEMENTS AND ROAD RIGHTS-OF-WAY
1993							
1993	WATKINS	JEFFREY W. JAN H.			MB	86 241	SITUATED ON THE NORTH SIDE OF STATE ROUTE #640, RIDGEWAY DIST. HENRY COUNTY, TRACT "5-A"
1993							
1993	WATKINS	MACK B. PENNY R.			MB	86 389	WEST SIDE OF STATE ROUTE 684, HORSEPASTURE DIST. HENRY COUNTY, TRACT "B1", 0.698 ACRE
1993							
1993	WATKINS	J. RAY NELLIE S.			MB	86 433	HORSEPASTURE DIST. HENRY COUNTY
1994							
1994	Watkins	Kevin S. Pamela E.			MB	87 17	E/S of Carol Court, Collinsville Dist., Lot 13, Sec N, J. R. Smith Est. S/D

KEY

A. S. E. — Appraisal and Settlements of Estates
 B. P. — Blue Prints or Plat Books
 B. S. — Supervisors Books
 C. C. O. — County Court Orders
 C. F. — Chancery Files

C. L. O. — Common Law Orders
 D. B. — Deed Books
 P. E. — Partition of Estates
 R. — Road Files
 S. B. — Surveyors Books

INDEX TO MAPS and ROADS
HENRY COUNTY, VIRGINIA

8151. Permaflex Index No. 2. Made by Hall & McCheaney Inc, Syracuse, N. Y.

Slod by J. P. Bell Company, Lynchburg, Va.

YEAR	PARTY			BOOK OR FILE	Volume	Page	DESCRIPTION
	SURNAME	ABCDEFGHIJ	KLMNOPQRST				
1780	Watson		Robert	S B	1	103	252 A on waters of Leatherwood Creek
1780	Watson		John	S B	1	119	440 A on branches of Horsepasture Creek
1781	Watson		John	S B	1	215	81 A on south branches of Horsepasture Creek
1781	Watson		John	S B	1	216	190 A on the head branches of Ramseys Creek
1792	Watson		William	S B	1	427	356 A on the branches of Stewarts Creek of Smiths River
1795	Watson		John	S B	1	437	102 1/2 A on the waters of Horsepasture Creek
1795	Watson		John	S B	1	438	48 A on waters of Ramseys Creek
1795	Watson		John	S B	1	439	118 A on the waters of Jourdon's Creek
1886	Watson	et al		P P	22	226	Interest in part of lots 92 & 93 on Preston Street in Martinsville
1886	Watson	et al	Addie J	P P	22	301	Part interest in lots 92 & 93 adjoining lots 84-85 & 86 on Preston Street in Martinsville
1890	Watson			P P	24	226	3 roods & 11 poles on Church St in Town of Martinsville in Henry Co
1892	Watson	et al		P P	25	554	Part interest in 17 9/16 A on west side of Turnpike Road in Henry Co
1912	Watson	et al		B P	2	1	59 Lots on Jackson and Cemetery Streets
1969	Watson		Jean T. Rubin A.	B P	41	63	Lot #4, Collinsville Highlands, Martinsville Dist.
1971	WATSON		BARBARA J. FRED	B P	47	71	
1974	Watson		R. Wayne	M B	61	76	Martinsville District Lot 25 & Portion of Lot 24 Tanglewood Estates S/D/
1966	Watson		Terrell	M B	66	64	Part of Lot 8 H P Dist/
1980	Watson	2	Samuel Ray Peggy M.	M B	73	114	Lot 8 Sec 4 Beaver Ridge Rd. Martinsville Dist.
1987	Watson		Barbara J. AVEN L. DARNAE	D. B.	459	714	NORTHEAST SIDE OF SPRUCE COURT, BLACKBERRY DISTRICT, HENRY COUNTY, LOT 22, SECTION "C"
1987	WATSON			D B	460	404	FAIRWAY ACRES SUBDIVISION
1989	WATSON		LULA MAE	DB	506	767	GENERALLY WEST OF SR #985, BLACKBERRY DISTRICT
1991	WATSON		THURMAN C. ROBERT O.	MB	85	85	HENRY COUNTY, LOT "D" NORTH SIDE OF STATE ROUTE 609, EAST AND WEST SIDES OF STATE ROUTE 943, BLACKBERRY DISTRICT OF HENRY CO BEING PART OF TRACT 8
1995	WATSON		MELISSA A.	MB	87	629	NORTHWEST SIDE OF A 20-FOOT RIGHT OF WAY BLACKBERRY DIST, HENRY COUNTY, 1.117-ACRE TRACT-TRACT "A"
1996	WATSON		BARRY D.	MB	88	662	SOUTHEAST SIDE OF STATE ROUTE #57, IRISWOOD DIST. HENRY COUNTY, 0.733 ACRE LOT NOW KNOWN AS LOT 67

KEY

A. S. E. — Appraisement and Settlements of Estates
 B. P. — Blue Prints or Plat Books
 B. S. — Supervisors Books
 C. C. O. — County Court Orders
 C. F. — Chancery Files

C. L. O. — Common Law Orders
 D. B. — Deed Books
 P. E. — Partition of Estates
 R. — Road Files
 S. B. — Surveyors Books

INDEX TO MAPS and ROADS
 HENRY COUNTY, VIRGINIA

815L Permaflex Index No. 24 Made by Hall & McChesney Inc, Syracuse, N. Y.

Filed by J. F. Bell Company, Lynchburg, Va.

YEAR	PARTY				BOOK OR FILE	Volume	Page	DESCRIPTION
	SURNAME	ABCDEFGHIJ	KLMNOP	QRSTUVWXYZ				
1782	Webb			William	S B	1	226	108 A on branches of Paul's Creek
1782	Webb		Isham		S B	1	227	170 A on head branches of Paul's Creek & south side of Mane Mountain
1782	Webb			William	S B	1	239	206 A on branches of Paul's Creek on southwest side of the Good Spur
1784	Webb			William	S B	1	286	78 A on the head branches of Paul's Creek
1784	Webb			William	S B	1	286	124 A on the head branches of Stony Creek
1784	Webb		Isham		S B	1	289	193 A on the head branches of Paul's Creek on the east side of the Mane Mountain
1784	Webb		Isham		S B	1	304	25 A on Matthews Branch
1789	Webb		Isham		S B	1	363	176 A on branches of Paul's Creek
1790	Webb		Isham		S B	1	388	50 A on the head branches of Paul's Creek
1925	Webb		J V		B P	2	395	15 lots near Bassetts Henry Co
1958	Webb	Frank L.		Virginia R.	B P	13	4	Lot 10, Sec. B, Lester Lumber Co prop. R. C. Dist.
1960	Webb	Carol Jean	Joseph L.		B P	17	42	P. lots 17, P. Charles St., J. R. Smith prop M'ville Dist.
1961	Webb	B G.			B.P	17	88	65/100 acre W. of Blackberry Creek, H.P. Dist.
1961	Webb		Joseph L.		B. P	17	100	P.lot 17&P, Charles St., J. R. Smith Est., M'ville Dist.
1963	Webb	Edward R.	Nettie M.		B P	24	55	Lot 7, C.W. Rorrer Sub.Div., Collinsville
1967	Webb		JAMES B.	NELLDEEN F.	B P	35	40	LOT #12, SUSAN DRIVE, COLLINSVILLE
1973	Webb		Lois Ann	Jesse H Jr	B P	57	35	Lot 4 Villa Heights S/D in Martinsville District
1972	Webb	B G			B P	58	15	.99 Acre in Blackberry District
1977	Webb		Maxine B.	William A.	M B	67	114	Lot 3 St. Rt. 696 H P Dist.
1978	Webb		Lois Ann	Jesse H. Jr.	M B	69	135	Lot 5 S. Daniels Crk. Rd. Martinsville Dist.
1980	Webb	Carol Jean Oliver			M B	74	98	Lots 84, 85, 86 Meadowbrook Lane Iriswood District
1985	Webb	Anthony Reid		Phyllis Clark	DB	406	75	Tract 3A 0.578 acre, St. Rt. 971, Ridgeway Dist.
1986	Webb	Dianne J.		Robert L.	DB	422	460	Lot 9, Westover Circle, Glenn Court #2 Sub. Henry County
1986	Webb	Anthony Reid		Phyllis Clark	DD	429	364	Tract 3A, St. Rt. 971, Ridgeway District
1987	Webb	ANTHONY REID & PHYLLIS CLARK			DB	456	552	SOUTH EAST SIDE OF A 36-FOOT ROAD & AT THE SOUTHERLY END OF SR #971, RIDGEWAY DISTRICT, TRACT "3-A"
1988	Webb	WEBB ET AL		MARK G.	DB	487	700	US ROUTE 220, REED CREEK DISTRICT
1989	Webb	WEBB		B. G.	MB	83	192	LOTS 25 - 27, A. F. THOMASSON SUBDIVISION
1989	Webb	WEBB		JANE F.	DB	494	755	BLACKBERRY DISTRICT, SR #675, HENRY COUNTY
1989	Webb	WEBB		JANE F.	DB	502	73	SOUTHWEST SIDE OF CONFEDERATE AVENUE, RIDGEWAY DISTRICT BEING ALL OF LOT 6, SECTION E, HOLIDAY PROPERTIES. SUBD.
1989	Webb	WEBB		JANE F.	DB	502	73	SOUTHWEST SIDE OF CONFEDERATE AVENUE, RIDGEWAY DISTRICT, LOT 6 SECTION E, HOLIDAY PROPERTIES INC, HENRY CO.
1989	Webb	WEBB		EDWARD R. NETTIE P.	HWY	18	264-268	REED CREEK DISTRICT OF HENRY COUNTY ROUTE 174
1990	Webb	WEBB	GENGER U.	WILLIAM T.	DB	531	732	PARTLY IN THE HORSEPATURE DISTRICT OF HENRY COUNTY LOT 42
1991	Webb	WEBB	FRANK L.	VIRGINIA R.	HWY	19	247	HORSEPATURE DISTRICT OF HENRY COUNTY, 0.013 ACRE ROUTE 58
1992	Webb	WEBB		KENNETH L. TERESA HUNT	DB	565	145	SOUTHWEST SIDE OF WEST DRIVE, COLLINSVILLE DIST. HENRY COUNTY, LOT 12, BLOCK 3, THE STRAFFORD HILLS SUBDIVISION
1992	Webb	WEBB	ANTHONY REID	PHYLLIS CLARK	DB	568	438	SOUTHEAST SIDE OF STATE ROUTE 971, RIDGEWAY DIST. HENRY COUNTY, TRACT "3-A"
1992	Webb	WEBB		JERRY D. VICKIE C.	DB	569	738	SOUTHWEST SIDE OF STATE ROUTE 912, BLACKBERRY DISTRICT HENRY COUNTY, LOT 18, FAIRWAY ACRES SUBDIVISION

KEY

A. S. E. — Appraisement and Settlements of Estates
 B. P. — Blue Prints or Plat Books
 B. S. — Supervisors Books
 C. C. O. — County Court Orders
 C. F. — Chancery Files

C. L. O. — Common Law Orders
 D. B. — Deed Books
 P. E. — Partition of Estates
 R. — Road Files
 S. B. — Surveyors Books

INDEX TO MAPS and ROADS

HENRY COUNTY, VIRGINIA

8151. Permindex Index No. 2. Made by Hall & McChesney Inc, Syracuse, N. Y.

Slod by J. P. Bell Company, Lynchburg, Va.

YEAR	SURNAME	PARTY			BOOK OR FILE	Volume	Page	DESCRIPTION
		ABCDEFGHIJ	KLMNO	PQRSTUVWXYZ				
1991	WEBB	FRANK L.		VIRGINIA R.	HWY	19 247	HORSEPASTURE DISTRICT OF HENRY COUNTY, STATE ROUTE 58, 0.013 ACRE	
1992			JEFFREY A.	SHEILA D.	DB	590 693	SOUTHWEST SIDE OF ROBIN LANE, COLLINSVILLE DIST. HENRY COUNTY, LOT 12, SECTION "A", BLUEBERRY HILLS SUB.	
1993			JEFFREY A.	SHEILA D.	DB	607 647	SOUTHWEST SIDE OF ROBIN LANE, COLLINSVILLE DIST. HENRY COUNTY, LOT 12, SECTION "A", BLUEBERRY HILLS SUB.	
1994	Webb	Evelyn Carole			DB	640 149	S/W side of Sheffield Rd., Ridgeway Dist., Henry Co. Lot 12, Sec. A, Sheffield Terrace S/d	
1994	WEBB	CORKY L.		WANDA K.	MB	87 26	SOUTH SIDE OF VERNON LANE, IRISWOOD DIST. HENRY COUNTY LOT 57, SEC. "A", EASTWOOD SUBDIVISION	
1994	WEBB		KENNETH L.	TERESA H.	MB	87 114	EASTERLY SIDE OF STATE ROUTE #630, HORSEPASTURE DIST. HENRY COUNTY, LOT 1, 0.783 ACRE	
1996	WEBB		JAMES A.		MB	88 767	SOUTH SIDE OF STATE ROUTE #657, REED CREEK DIST. HENRY COUNTY, TRACT 3-RB	

KEY

A. S. E. — Appraisal and Settlements of Estates
 B. P. — Blue Prints or Plat Books
 B. S. — Supervisors Books
 C. C. O. — County Court Orders
 C. F. — Chancery Files

C. L. O. — Common Law Orders
 D. B. — Deed Books
 P. E. — Partition of Estates
 R. — Road Files
 S. B. — Surveyors Books

INDEX TO MAPS and ROADS

HENRY COUNTY, VIRGINIA

Slod by J. P. Bell Company, Lynchburg, Va.

8151. Permaflex Index No. 2. Made by Hall & McCheesney Inc, Syracuse, N. Y.

YEAR	PARTY				BOOK OR FILE	Volume	Page	DESCRIPTION
	SURNAME	ABCDEFGHIJ	KLMNO	PQRSTUVWXYZ				
1790	Wells			William	S B	1	381	195 A on Little Reed Creek
1801	Wells			John	S B	1	461	22½ A on the waters of Leatherwood Creek
1859	Wells			John L	B P	1	191	102½ A in Horsepasture District
1859	Wells			John L	B P	1	191	224½ A in Horsepasture District
1870	Wells			Matilda J John E	D B	17	260	62½ A on the Leatherwood Road
1876	Wells (Estate)			John L	D B	19	58	75 A beginning at Spanish Oak in Peter Shelton's line to poplar in Peter Shelton's line
1876	Wells			Matilda	D B	19	58	Dower 75 A beginning at Spanish Oak in Peter Shelton's line to a poplar in Peter Shelton's line
1881	Wells			Mary L Robert H	D B	20	378	18½ A on head waters of Shroud Creek
1881	Wells	David W			D B	20	378	18½ A on head waters of Shroud Creek
1882	Wells (Estate)			John L	D B	21	64	31 A on road to Horsepasture Store to Union Furnace
1882	Wells (Estate)			J L	D B	21	64	78 A on road from Horsepasture Store to Union Furnace
1882	Wells	C H			D B	21	64	78 A on road from Horsepasture Store to Union Furnace
1882	Wells			John L	D B	21	65	31 A from Horsepasture Store to Union Furnace
1882	Wells (Estate)			John L	D B	21	65	50 A on waters of Horsepasture Creek
1882	Wells			John L	D B	21	65	50 A on waters of Leatherwood Creek
1887	Wells (Estate)			Thomas	D B	23	168	70 A on Turnpike Road in Henry County
1887	Wells et al			Winnie	D B	23	168	Dower 70 A on Turnpike Road in Henry County
1887	Wells et al			John L	D B	23	608	Part interest in 694 A at Horsepasture Store in Henry County
1892	Wells et als			John F Mary G	D B	25	422	Part interest in 106 2/3 A at northeast corner of Dillard Tract in Hairston line Henry County
1892	Wells			Mary G	D B	25	474	Lot No 4-161 A known as the Lewis Griggs Tract
1892	Wells			Mary E William H	D B	25	525	39½ A on both sides of South Fork of Jones Creek Henry County
1894	Wells			Mary E W H	D B	27	70	7 A on waters of Jones Creek in Henry County
1900	Wells (Estate)			W B	D B	30	534	21½ A in Henry County on waters of Blackberry Creek
1900	Wells			Mary J	D B	30	534	Dower 21½ A in Henry County on waters of Blackberry Creek
1936	Wells			Nannie Ora Tom	B P	1	159	5.3 A on Leatherwood Road Martinsville Dist part of Camp Branch Plantation
1937	Wells (Heirs)			Mary G	B P	2	19	20 lots about 2½ Miles northeast of Martinsville Henry County
1938	Wells et als			Sallie R	D B	61	588	Part interest in 3.8A on west side of Grassy Creek Horsepasture District
1940	Wells	Cora			B P	2	190	3 Lots on Bridge and Spring Streets
1949	Wells	Georgia Ann Charles F			B P	4	169	.87 Acres in Ridgeway District
1950	Wells			Ramsey Pauline /	B P	4	325	1.88 acres at Bassett in Reed Creek District.
1953	Wells			Jesse	B P	6	22	13 lots situated on West side of Pump House Road in Martinsville District
1956	Wells	Callie B.	J P		B P	10	1	5 lots N of Pumhouse Rd Martinsville District
1955	Wells	Earnest			B P	10	98	2 tracts in City of Martinsville & Martinsville District

KEY

A. S. E. — Appraisal and Settlements of Estates
 B. P. — Blue Prints or Plat Books
 B. S. — Supervisors Books
 C. C. O. — County Court Orders
 C. F. — Chancery Files

C. L. O. — Common Law Orders
 D. B. — Deed Books
 P. E. — Partition of Estates
 R. — Road Files
 S. B. — Surveyors Books

INDEX TO MAPS and ROADS

HENRY COUNTY, VIRGINIA

8151. Permaflex Index No. 2. Made by Hall & McChesney Inc, Syracuse, N. Y.

Slod by J. P. Bell Company, Lynchburg, Va.

YEAR	SURNAME	PARTY						BOOK OR FILE	Volume	Page	DESCRIPTION
		ABC	DEFGH	IJKLMNO	PQRSTU	VWXYZ					
1958	Wells etal					T. V.		B P	13	81	3.2 acres in M'ville. Dist.
1959	Wells					J. P.		B P	15	69	4 lots in M'ville Dist.
1962	Wells					Lelia Odelle		B P	19	71	Lot 7, Blk. D, D. H. Pannill's Heirs M'sville Dist.
1960	Wells					J. P.		B P	23	65	17.67 acres, M'ville Dist
1965	Wells					G. W.		B P	29	64 28	7 lots off St. Rd. 641, Ridgeway Dist.
1965	Wells					G. W.		B P	29	33	5 tracts on Smith River, Ridgeway Dist.
1966	Wells					Ada R. ^{HASSILL} Russell L.		B P	34	11	Lot near Town of Ridgeway
1948	WELLS					O. B.		B P	36	30	PROPERTY, LEATHERWOOD DIST.
1967	WELLS					MARGARET B. W. R. MAE ELLEN M.		B P	36	73	.95 ACRE, REED CREEK DIST.
1967	WELLS					CLARENCE HUGH		B. P	37	15	0.997 ACRE, RTE #57, MSVILLE DIST.
1968	WELLS					LYNDA P. GARRETT RANDOLPH		B P	39	94	LOT #55, PT L 56, TANGLEWOOD ESTATES, MARTINSVILLE DIST.
1969	Wells					Garrett		B P	42	34	Lot #8, Mary G. Wells prop., Msville Dist.
1969	Wells					E. H. Estate		B P	8	23	Rte #57
1969	WELLS					GARRETT		B P	43	34	LOTS #1, SEC. B. LAUREL PARK, MARTINSVILLE DIST.
1969	WELLS					GARRETT		B P	44	21	LOT #8, MARY G. WELLS PROP, RTE #57, MARTINSVILLE, DIST.
1969	WELLS					GARRETT RANDOLPH LYNDA P.		B P	44	18	0.1413 ACRES, RTE #57, IRISWOOD DIST.
1970	WELLS					GARRETT RANDOLPH GARRETT		B P	44	82	PT. LOTS 1,2,3, HARRY O. WARREN ET ALS, RIDGEWAY DIST.
1970	WELLS					GARRETT RANDOLPH GARRETT		B P	45	88	LOTS 1, 2, 3, WEST SIDE RTE #220, ANDRA DR., RIDGEWAY DIST.
1971	WELLS					GARRETT RANDOLPH GARRETT		B P	47	8	LOTS 5, 6, 7 BENTON S. BLACKARD ET ALS PROP., R. C. DIST.
1971	WELLS					GARRETT RANDOLPH GARRETT		B P	48	21	0.822 ACRE, RTE #58, IRISWOOD DIST.
1970	WELLS					SANFORD LEE		B P	46	28	LOT #103, GLENN COURT, RIDGEWAY DIST.
1971	Wells					Lynda P. Carrett Randolph		M B	50	56	Lots 28,29 Sec A, Mt Olivet Rd, Iriswood Dist.
1972	Wells					Carolyn J. Carrett		M B	51	78	Lot 3, St Rt 683, Horsepasture Dist.
1972	Wells					Garrett Randolph		M B	51	10	Property, Laurel Park S/D, U.S.Rt. 58
1972	Wells					Garrett Carrett Randolph		M B	52	44	Property, Logwood Road, Laurel Park S/D
1972	Wells					G. Randolph Garrett		M B	53	77	Property Laurel Park Plaza, H.C.
1972	Wells					Garrett Mildred C.		M B	53	99	Lot 2 St Rt #57, Iriswood Dist.
1973	WELLS					GARRETT MILDRED C.					
1973	WELLS					G. RANDOLPH LINDA P.		M B	54	68	PROPERTY SHOWING BANK LAUREL PARK PLAZA IRISWOOD DISTRICT
1973	WELLS					G. RANDOLPH GARRETT		M B	54	31	PROPERTY SHOWING LENDYS, U. S. HWY #58
1973	WELLS					GARRETT MILDRED C.					
1973	WELLS					G. RANDOLPH LINDA P.		M B	54	31	PROPERTY LAUREL PARK U. S. RT 58, IRISWOOD DISTRICT
1973	WELLS					GARRETT MILDRED C.					
1973	WELLS					G. RANDOLPH LINDA P.		M B	54	33	PROPERTY LAUREL PARK WESTERN AUTO IRISWOOD DISTRICT
1973	WELLS					GARRETT G. RANDOLPH		M B	54	35	PROPERTY LAUREL PARK LADY FASHION BEAUTY & WIG SALON

KEY

A. S. E. — Appraisal and Settlements of Estates
 B. P. — Blue Prints or Plat Books
 B. S. — Supervisors Books
 C. C. O. — County Court Orders
 C. F. — Chancery Files

C. L. O. — Common Law Orders
 D. B. — Deed Books
 P. E. — Partition of Estates
 R. — Road Files
 S. — Surveyors Books

INDEX TO MAPS and ROADS

HENRY COUNTY, VIRGINIA

(558)

20484H Permaflex Index No. 2. Made by Hall & McChesney Inc. Syracuse, N. Y.

Sold by J. P. Bell Company, Lynchburg, Va.

YEAR	PARTY				BOOK OR FILE	Volume	Page	DESCRIPTION
	SURNAME	ABCDEFGHIJ	KLMNO	PQRSTUVWXYZ				
1973	Wells et al			Wallace H	M B	56	42	7.72 Acres in Horsepasture District
1972	Wells	G Randolph	Mildred P	Garrett Lyndia P	M B	57	11	Property on Rt 58 Laurel Park Plaza in Iriswood Dist
1972	Wells	G Randolph	Mildred	Garrett Linda P Wells	M B	57	29	Janlens Steak House & Ice Cream Parlor in Iriswood Dist
1974	Wells	Garrett			M B	60	67	.468 acre St Rt 57 Iriswood District
1974	Wells	G. Randolph		Garrett Mildred C.	M B	61	8	Property Laurel Park Plaza Iriswood District
1974	Wells		Kit I.	Lucy H.	M B	63	148	Portion of Dave Wells Heirs Property Blkberry District
1976	Wells	Dale P.		G. Randolph	M B	65	51	Lots 9-B & 10 Sec M Iriswood Dist.
1977	Wells	Audrey M.		O. Bernard	M B	67	11	St Rt 57 Iriswood Dist.
1976	Wells	Garrett		G. Randolph	M B	69	26	Tract A-1 & A-2 Iriswood Dist.
1978	Wells	George M.		Lucy	M B	70	109	.59 acre H. P. Dist.
1978	Wells	George M.		Lucy	M. B	70	105	.59 acres H. P. Dist.
1979	Wells	G. Randolph		Garrett	M. B.	71	53	Tract A, 3.309 acres Iriswood Dist.
1978	Wells	Fannie B.		Joseph L.	M B	71	44	Lot 2 St. Rt. 679 Blackberry Dist.
1979	Wells	Connie P.		Roger W.	M B	71	88	Lots 8, 9, 10, 11 Blk. 4 Sec 2 Martinsville District
1979	Wells, Jr.	Dave		Sylvia V.	M B	73	81	1.427 acres Dogwood Lane Blackberry District
1979	Wells	G. Randolph		Garrett	M B	73	87	Tract A St. Rt. 57 & Douglas Road Iriswood Dist.
1976	Wells			Maxine M. Thomas V.	MB	75	99	Property St. Rt. 777 Iriswood District
1981	Wells			Richard Glenn	DB	339	125	Lot 1X Sec. I and Pt. 2X Sec. I Southland Drive Ridgeway District
1982	Wells	Charlotte		Yvonne Lloyd Wesley	MB	76	78	Tract 1-R St. Rt. 703 and 672 Reed Creek District
1982	Wells	Garrett		Mildred C.	DB	356	423	St. Rt. 57 Parcel A., Iriswood District
1979	Wells	G. Randolph		Garrett	MB	78	45	Tracts A-1 and A-2 U. S. 58 West Side 60ft. Road Space, Iriswood District
1984	Wells	Garrett		Mildred C.	DB	389	11	St. Rt. 57 Parcel B in Iriswood District
1985	Wells	Gaye H.		William T. Jr	DB	402	75	Lot 6, Ellam Drive, Arlington Heights, Ridgeway District
1985	Wells	Dale P.		G. Radnolph	DB	403	518	Lot 31 Sec. O., Turner Ashby Road, Chatmoss Corporation Sub., Iriswood District
1985	Wells	Donna Jones		Thomas Obie, Jr.	DB	406	103	Lot 9, Sec. A, Lee's Ridge Road, Iriswood Dist.
1984	Wells	Anita Vorene			DB	406	435	2.0091 acres, St. Rt. 793, Horsepasture Dist.
1978	Wells	G. Randolph		Garrett	MB	82	105-108	St. Rt. 57, Parcels A-1, 2A and B, Iriswood Dist.
1987	Wells			Ronald Clifton	MB	82	722-725	Lots 1-7, U. S. 58, Iriswood District
1986	Wells	Dale P.			DB	446	7	N. Side Common Area Off U. S. 58, Lot L, Wellington Manor Develop., Iriswood District
1987	Wells	G. Randolph			DB	446	8	N. Side Common Area Off U. S. 58, Lot J, Wellington Manor Develop., Iriswood District
1987	Wells	Dale P.		G. Randolph	DB	449	14	Lot 8, Sec. D, N. Plantation Road, Chatmoss, Iriswood District
1988	WELLS			RONALD C.	DB	474	719	LOT 5-A, SECTION "I", VILLA HEIGHTS CORPORATION SUBDIVISION, EAST SIDE OF SUNRISE AVENUE MARTINSVILLE DISTRICT OF HENRY COUNTY
1990	WELLS			ROGER W., JR.	MB	84	25	NORTHWEST SIDE OF STATE ROUTE #108, REED CREEK DISTRICT OF HENRY COUNTY, TRACT 1
1990	WELLS			ROGER W., JR.	MB	84	116	NORTHWEST SIDE OF STATE ROUTE 108, REED CREEK DISTRICT OF HENRY COUNTY, TRACT 1

(56)
B

KEY

- A. S. E. — Appraisal and Settlements of Estates
- B. P. — Blue Prints or Plat Books
- B. S. — Supervisors Books
- C. C. O. — County Court Orders
- C. F. — Chancery Files

- C. L. O. — Common Law Orders
- D. B. — Deed Books
- P. E. — Partition of Estates
- R. — Road Files
- S. — Surveyors Books

INDEX TO MAPS and ROADS

HENRY COUNTY, VIRGINIA

20484H Permaflex Index No. 2. Made by Hall & McChesney Inc. Syracuse, N. Y.

Sold by J. P. Bell Company, Lynchburg, Va.

YEAR	PARTY				BOOK OR FILE	Volume	Page	DESCRIPTION
	SURNAME	ABCDEFGHIJ	IJKLMNOP	QRSTUVWXYZ				
90 90	WELLS		JAMES ROBERT LISA S.		DB	531	591	NORTHWEST SIDE OF LEE STREET, MARTINSVILLE DISTRICT HENRY COUNTY, LOT 4, 0.236 ACRE
92 92	WELLS	DAVE, JR.	SYLVIA		MB	85	142	DOGWOOD ROAD, BLACKBERRY DISTRICT OF HENRY COUNTY
92 92	WELLS		MARJORIE M. THOMAS V.		MB	85	212	IRISWOOD SITRICT OF HENRY COUNTY, EAST OF STATE ROUTE NO. 777, MOUNT OLIVET ROAD 6.0 ACRES
1990 1992	WELLS	GARRETT	MILDRED C.		MB	85	312	SOUTHEAST SIDE OF STATE ROUTE #57, IRISWOOD DISTRICT HENRY COUNTY, PARCEL "A-R", 0.977 ACRE
1990 1992	WELLS	GARRETT	MILDRED C.		MB	85	313	SOUTHEAST SIDE OF STATE ROUTE #57 AND EASTERLY SIDE OF EDGEWOOD PLACE, IRISWOOD DISTRICT OF HENRY COUNTY, PARCEL "B-R", 1.419 ACRES
1990 1992	WELLS	GARRETT	MILDRED C.		MB	85	314	SOUTHEAST SIDE OF STATE ROUTE #57, IRISWOOD DISTRICT OF HENRY COUNTY, PARCEL "W", 0.478 ACRE
1990 1992	WELLS	GARRETT	MILDRED C.		MB	85	315	EASTERLY SIDE OF EDGEWOOD PLACE, IRISWOOD DISTRICT OF HENRY COUNTY, PARCEL "2-R"
1992 1992	WELLS	ELLA RAYE M.	THOMAS O.		MB	85	394	REED CREEK DIST. HENRY COUNTY, DRAINAGE EASEMENTS AND ROAD RIGHTS-OF-WAY
1993 1993	WELLS		MARY E.		DB	607	636	SOUTHWEST SIDE OF STATE ROUTE 687, HORSEPASTURE DIST. HENRY COUNTY, LOT 3, PRESTON GARDENS
1993 1993	WELLS	DONNA GAIL	JEFF D.		DB	618	437	NORTHEAST SIDE OF TAHOE DRIVE, REED CREEK DIST. HENRY COUNTY, LOT 3, URAL A. GRAY SUBDIVISION
1993 1993	WELLS		JAMES L. JANET F.		DB	613	748	NORTH SIDE OF HUNTINGTON HILLS DRIVE, BLACKBERRY DIST. HENRY COUNTY, LOT 6, SECTION "A", HUNTINGTON HILLS SUB.
1993 1993 1993 1994	WELLS	CLYDE W. CATHERINE J.			MB	86	446	EASTERLY SIDE OF STATE ROUTE #648 AND ON THE SOUTHERLY SIDE OF STATE ROUTE 710, IRISWOOD DIST. HENRY COUNTY, LOT 1R, GRANDBERRY SUBDIVISION
	WELLS		William Robert, Jr.		MB	87	16	Reed Ck. Dist., Henry Co., Va. Rt. 108, 50 ft. R/W
1993 1995	WELLS	CHARLOTTE Y.	LLOYD WESLEY		MB	87	616	REED CREEK DIST. HENRY COUNTY, DRAINAGE EASEMENTS AND ROAD RIGHTS OF WAY
1995 1995	WELLS	EDWARD CHARLES	THERESA MACK		MB	87	610	REED CREEK DIST. HENRY COUNTY 1.008 ACRES
1993 1996	WELLS		WILLIAM ROBERT JR.		MB	88	479	REED CREEK DIST. HENRY COUNTY, 5.789 ACRES, 0.966 ACRE 0/749

KEY

A. S. E. — Appraisal and Settlements of Estates
 B. P. — Blue Prints or Plat Books
 B. S. — Supervisors Books
 C. C. O. — County Court Orders
 C. F. — Chancery Files

C. L. O. — Common Law Orders
 D. B. — Deed Books
 P. E. — Partition of Estates
 R. — Road Files
 S. B. — Surveyors Books

INDEX TO MAPS and ROADS
HENRY COUNTY, VIRGINIA

Slod by J. P. Bell Company, Lynchburg, Va.

8151. Form Index No. 2. Made by Hall & McChesney Inc, Syracuse, N. Y.

YEAR	PARTY				BOOK OR FILE	Volume	Page	DESCRIPTION
	SURNAME	ABCDEFGHIJ	KLMNO	PQRSTUVWXYZ				
1882	Whittle et als			S G	D B	21	130	Plat A 8 lots on Public Square in Martinsville Va
1884	Whittle et al			S G	D B	21	645	Part interest in lot on Jones & Franklin Sts in Martinsville Va Henry Co
1895	Whittle et als			R D & Wife (P S G	B P (D B	3 27	205 372	15 lots & 1/3 of lot 41 on Dunlop-Church-High & Jackson Sts Martinsville Va <i>Bryant + Whittle map</i>
1905	Whittle			Ruth S Stafford G	D B	33	175	2 A in Town of Martinsville Va
1910	Whittle et als			S G	B P	1	34	Part interest in property on Smith River Eldon Va
1910	Whittle et al			S G	D B	34	601	Arbitration for dividing line
1918	Whittle et al	H D			(P B P (D B	3 38	225 598	Several lots in Martinsville Va Henry Co
1923	Whittle et al		K C		B P	2	78	Part interest in 4 lots on Starling Street Martinsville
1923	Whittle et als		K C		D B	43	494	Part interest in 0.09 of an acre in Town of Martinsville Va
1928	Whittle			S G (Jr)	B P	1	21	21 lots south of Martinsville Va Henry Co
1928	Whittle		K C	S G	B P	2	130	4 lots on Starling-Virginia & Princeton Streets in Martinsville Va
1929	Whittle		K C	S G Jr	B P	1	403	23.25 A --a part of Tract No 7 of Peter F Griggs Estate Henry Co Va
1935	Whittle		K C	S G Jr	B P	1	358	196.85 A on Smith River in Henry Co
1936	Whittle			W H (Mrs)	B P	1	222	Right of Way for Transmission Lines for Pinnacles Hydro Electric Project
	Whittle		K C		B P	2	106	5 lots one mile east of Martinsville, Va being lots No 3-4-10 of the O M Allen property
1947	Whittle		Kennon C.		B P	4	14	Lots 8 to 12 inc. ,part of lot 7x sec.P all lots Sec. V All lots Sec.W. all lots Sec. Y. & Z.
1947	Whittle		Kennon C.		B P	4	15	That portion of land shown on General plan for Sub-div. of Lanier Farm Inc. Aug. 1938 as 9 hole golf course
1947	Whittle		Kennon C.		B P	4	16	Lots 1- 11 & 15 to 2 0 inc. Sec.M ,all lots in Sec, T-3 Lots 39-42, lots 1 to 27 inc. Sec.O etc.
1950	Whittle		K C		B P	4	235	6/10 of an acre in Ridgeway District
1950	Whittle et al		K C		B P	4	313	Property 1 mile South East of City of Martinsville Martinsville District
1951	Whittle		Kennon C.		B P	4	352	Lots on Corn Tassel Trail in Martinsville District & City of Martinsville
1952	Whittle		K C		B P	5	41	Lots # 58-67 of Anna G. Bouldin sub-div in Horsepasture District
1951	Whittle		Kennon C		B P	5	49	7 lots on Mulberry Road
1953	Whittle		Kennon C		B P	5	127	A portion of Forest Park sub-div in Martinsville District <i>(Kennon Road)</i>
1947	Whittle			Stafford	B P	6	38	Various tracts in Martinsville District
1947	Whittle			Stafford	B P	6	38	Various tracts in Martinsville District
1953	Whittle		Kennon C		B P	6	123	Lot on Whittle Road Martinsville District
1954	Whittle		K C		B P	7	53	Various lots Knollwood Place Martinsville District
1955	Whittle		Kennon C		B P	7	101	Rev of lots 4,5,6, on Corn Tassel Trail M'ville Dist
1956	Whittle		K C		B P	8	127	Lots 34 35 S J Richardson Sr sub div Ridgeway District
1951	Whittle		Kennon C		B P	12	46	Various lots Martinsville District
1959	Whittle		K. C.		B P	15	96	Various lots River Forest Place & Morningside Lane
1959	Whittle		K. C.		B P	16	13	Various lots River Forest Place & Morningside Lane
1960	Whittle		K. C.		B P	17	49	Various lots
1961	Whittle		K. C.		B P	17	62	Various Lots

KEY

A. S. E. — Appraisal and Settlements of Estates
 B. P. — Blue Prints or Plat Books
 B. S. — Supervisors Books
 C. C. O. — County Court Orders
 C. F. — Chancery Files

C. L. O. — Common Law Orders
 D. B. — Deed Books
 P. E. — Partition of Estates
 R. — Road Files
 S. B. — Surveyors Books

INDEX TO MAPS and ROADS

HENRY COUNTY, VIRGINIA

Slod by J. P. Bell Company, Lynchburg, Va.

8151. Permaflex Index No. 2. Made by Hall & McChesney Inc, Syracuse, N. Y.

YEAR	SURNAME	PARTY						BOOK OR FILE	Volume	Page	DESCRIPTION
		ABC	DEF	GHI	JKL	MNO	PQRST				
1963	Whittle							B P	21	85	Lots 2-7, Sec S, Lanier Farm Inc., M'ville Dist
1955											
1969	WHITTLE							B P	43	69	6.50 ACRES, RTE #641, RIDGEWAY DIST.
1978											
1980	Whittle Family Trust							MB	74	130	Tracts 1,2,3,& 4 and Lot Ridgeway Dist.
1978								MB	76	131	
1982	Whittle									.85	U. S. 220 Ridgeway District Tracts 1, 2, 3 and Cemetery Lot
85											
85	Whittle							MB	81	169-178	St. Rt. 657, Tract A being 201.825 acres in Martin-ville District
86	Whittle, Trustees Mary Holt Spencer, Marital Trust							HWY PB	16	89	St. Rt. 641, Ridgeway District, Virginia Highway Comm.
86	Whittle										
	Whittle Family Trust u/w Kennon C. Whittle, deceased							HWY PB	16	89	St. Rt. 641, Ridgeway, Virginia State Highway
87											
87	WHITTLE FAMILY IRREVOCABLE TRUST , TRUSTEES							HWY PB	17	149-150	ROUTE 220, SR 685, SR 641, RIDGEWAY DISTRICT
87										149-	
87	WHITTLE							HWY PB	17	150	ROUTE 220, SR 685 & 641, RIDGEWAY DISTRICT, HENRY COUNTY

KEY

A. S. E. — Appraisal and Settlements of Estates
 B. P. — Blue Prints or Plat Books
 B. S. — Supervisors Books
 C. C. O. — County Court Orders
 C. F. — Chancery Files

C. L. O. — Common Law Orders
 D. B. — Deed Books
 P. E. — Partition of Estates
 R. — Road Files
 S. B. — Surveyors Books

INDEX TO MAPS and ROADS

HENRY COUNTY, VIRGINIA

Slod by J. P. Bell Company, Lynchburg, Va.

8151. Permaflex Index No. 2. Made by Hall & McChesney Inc, Syracuse, N. Y.

YEAR	PARTY				BOOK OR FILE	Volume	Page	DESCRIPTION
	SURNAME	ABCDEFGHIJ	KLMNO	PORSTUVWXYZ				
1843	Williams	Elam			B P	1	191	544 A in Horsepasture District
1877	Williams		John		D B	19	405	10 A northeast of Courthouse in Henry County
1894	Williams	Alice			D B	27	1	18 A on Mulberry Creek in Henry County
1894	Williams (Estate)		John		D B	27	1	54 A on Mulberry Creek in Henry County
1897	Williams (Estate)		John		D B	29	390	11 A subdivided into lots in Town of Martinsville
1899	Williams (Estate)		John		D B	30	185	25 11/28 A a tract of land lying on Mulberry Creek
1899	Williams			Peter	D B	30	185	Lot No 1 - 5 1/7 A on west side of Mulberry Creek Henry County
1899	Williams			James A	D B	30	185	Lot No 2 - 5 1/2 A on west side of Mulberry Creek in Henry County
1899	Williams			Irving	D B	30	185	Lot No 3 - 5 A on west side of Mulberry Creek in Henry County
1899	Williams			Robert	D B	30	185	Lot No 4 - 5 1/12 A on west side of Mulberry Creek in Henry County
1908	Williams			Samuel W	D B	34	160	1 1/2 A in Henry County lying on the south side of Danville & Western Railroad
1927	Williams et al			Mary C J P	D B	47	264	.43 A in Martinsville Va Henry County
1937	Williams			K B	B P	2	219	15 A in Henry County Va
1946	Williams	Guy M.			B P	3	359	Property formerly owned by J.B. Dillon in Horsepasture Dist. 21.3 A. near the old Club House across from Dupont
1950	Williams et al	H P			B P	4	237	Revised Map "Section B" Rough & Ready Plantation Reed Creek District
1948	Williams et al	H P			B P	4	283	Lots 1 thru 78 on Mulberry Road Martinsville District
1946	Williams et al	H P			B P	6	122	Sub div Tract 8 Old Rough & Ready Plantation R C District
1954	Williams			W H	B P	7	51	Lots 1 thru 12 on St H'way 2200 Ridgeway District
1954	Williams			W H	B P	10	36	Various lots in Ridgeway District
1959	Williams et al			J. A.	B P	13	94	17.8 acres in
1959	Williams			Paul L.	B. P.	14	80	23.73 acres on Daniels Creek M'ville. Dist.
1961	Williams			Mattie H. John J.	B P	17	65	Lot 17, Longview Dev. M'ville Dist
1962	Williams	Helen A.	James E.		B P	20	13	Lot Collinsville M'sville Dist.
1963	Williams	G. H.			B P	22	29	1.15 acres, St. Rd. 687, H.P. Dist
1963	Williams	H. P.			B P	22	31	Lot on Whittle Road, M'ville Dist
1955	Williams	E. Buford			B P	24	93	Lot, Wilbert M. Stone prop, St. Rd. #676, H.P. Dist
1947	Williams	E. Buford			B P	24	95	1 acre, I.N. Haynes prop, H.P. Dist
1964	Williams	H. P.			B P	26	98	2 lots, Whittle Road, Martinsville District
1958								
1967	WILLIAMS			K. E.	B P	36	12	PROPERTY, HORSEPASTURE DIST.
1967	WILLIAMS	GEORGE H.			B P	36	46	2 TRACTS, HORSEPASTURE DIST.
1968	WILLIAMS	BARBARA N. ERNEST H.			B P	38	44	LOT #5, SPRUCE STREET EXT., IRISWOOD DIST.
1968	WILLIAMS	DORN V.		VIRGIL R.	B P	38	59	LOT A., 1 B, 2 B, GREENBRIER PARK, HORSEPASTURE DIST.
1968	WILLIAMS	CAROLYN C.		JAMES B. JR.	B P	39	61	5 74/00 ACRE, RTE #688, HORSEPASTURE DIST.
1968	Williams	Donald R.		Mildred O.	B P	40	72	Lot #1, George W. Gusler prop., Collinsville, M'sville Dist
1968	Williams	Dorn V.		Virgil R.	B P	40	79	Lot #1 and 6 B, Sec. 1, Sedgefield Drive, H. P. Dist.

KEY

A. S. E. — Appraisement and Settlements of Estates
 B. P. — Blue Prints or Plat Books
 B. S. — Supervisors Books
 C. C. O. — County Court Orders
 C. F. — Chancery Files

C. L. O. — Common Law Orders
 D. B. — Deed Books
 P. E. — Partition of Estates
 R. — Road Files
 S. B. — Surveyors Books

INDEX TO MAPS and ROADS

HENRY COUNTY, VIRGINIA

8151. Permaflex Index No. 2. Made by Hall & McChesney Inc, Syracuse, N. Y.

Slod by J. P. Bell Company, Lynchburg, Va.

YEAR	PARTY				BOOK OR FILE	Volume	Page	DESCRIPTION
	SURNAME	ABCDEFGHIJ	KLMNO	PQRSTUWXYZ				
1969	Williams		Marilyn F.		B P	41	78	Lot #13, W. J. "Hicks" Harbour prop. Kings Mtn. Rd.
1969	Williams		Frances S. Berkley M.		B P	41	66	Lot #17, Dye Plant Road, Ridgeway Dist.
1969	Williams		Carolyn C. James B. Jr.		B P	41	75	1.1 Acre, Rte #688, Horsepasture Dist.
1969	Williams		Alma L. Burney		B P	8	34 34A	
1969	Williams		Alma L. Burney		B P	8	35 35A 43	
1969	Williams		Memory W. Carolyn W.		B P	8	45B 44B	Parcel A.
1970	WILLIAMS		ERCELLE W. HUGH B.		B P	44	82	1.13 ACRES, RTE #641, RIDGEWAY DIST.
1971	WILLIAMS		THOMAS N.		B P	47	55	LOTS 25, 26, 27, 28, RIDGECREST ACRES, IRISWOOD DIST.
1971	WILLIAMS		Ebb H. III		B P	49	99	IRISWOOD DIST.
1972	Williams		Freddie G. Loris E.		M B	51	3	Lot 37-A, Sec B, Salem Park, S/D, Iriswood List.
1972	Williams		Grover		M B	52	87	Parcel A & Part of Lot 7, St Rt 683, horsepasture List.
1973	WILLIAMS		MATLEAN OVERBY OTIS WAYNE		M B	54	91	PORTION OF A. B. KOGERS PROPERTY R. C. DISTRICT
1974	Williams		Peggy Ann		M B	60	13	Lot A Harry Y. Stone S/D Horsepasture Dist St. Rt 694
1974	William		Lawrence D./Roxie Lee		M B	61	32	Lots 30 & 31 Figsboro Hgts S/D Reed Creek District
1975	Williams		Janice B. Samuel A.		M B	62	52	Property St Rt 657 Martinsville District
1975	Williams		Allen Wayne	Sharon W.	M B	63	73	1.26 acres Blackberry District
1975	Williams		Henry Butler	Regina M.	M B	63	80	Lot 7 Blk 1 Sec 3 Marrowbone Hgts S/D Ridgeway District
1975	Williams		Michael L. Linda Lou F.		M B	63	93	Lot 2 Blk 10 Fieldale Dev. Fieldale
1975	Williams		Michael T. Nancy H.		M B	63	142	Lot 20 Block A Collinsville
1975	Williams		Michael T. Nancy H.		M B	63	142	Lot 2 Blk A Colonial Hills Collinsville Msville Dist
1976	Williams		Irene Hagwood		M B	64	48	Property Blackberry District
1976	Williams		Douglas R.		M B	64	44	Lot 10 sec H Lakewood Forest S/D Horsepasture District
1977	Williams		Judy Clark	Robert Tilton	M B	66	145	North St Rt. 688 H P Dist
1977	Williams		James T. Phyllis G.		M B	67	95	U. S. 58 H P Dist. 5.93 acres
1977	Williams, Jr.		Charles E.	Sally	M B	68	65	30.15 acres Iriswood District
1977	Williams		Judy Clark Robert Tilton		M B	68	84	Parcels A & B St. Rt. 688 H P Dist.
1978	Williams		Linda C. Wade E.		M B	69	145	Lot A St. Rt. 602 H P Dist.
1978	Williams		Linda C. Wade E.		M B	70	18	Lot A .601 acre St. Rt. 602 H P Dist.
1969	Williams		Lincoln		M B	70	86	Tract 3 St. Rt. 683 Blackberry Dist.
1978	Williams		E. H. Jr. Lillian S.		M.B.	70	141	Various Lots Iriswood Dist.
1978	Williams		E. H. Jr Lillian S.		M B	71	70	Lots 1-A, 2-A, 2-B, 2-C, 2-D, 3-A Iriswood District
1979	Williams		James Edward Linda Carol Joyce		M B	71	66	Lot 60, Martin St. Ridgeway District
1968	Williams		Irene H.		M B	71	129	one acre Ridge Rd. Blackberry District
1979	Williams		Curtis	Robert	M B	72	141	Tracts 7 & 8 off St. Rt. 647 Iriswood Dist.
1979	Williams		Ernest E. Linda E.		M B	72	151	2.86 acres St. Rt. 948 Ridgeway Dist.

KEY

A. S. E. — Appraisements and Settlements of Estates
 B. P. — Blue Prints or Plat Books
 B. S. — Supervisors Books
 C. C. O. — County Court Orders

C. L. O. — Common Law Orders
 D. B. — Deed Books
 P. E. — Portions of Estates
 R. — Road Files
 S. — Surveyors Books

INDEX TO MAPS and ROADS

HENRY COUNTY, VIRGINIA

(59B)

MADE BY M. & W. PRINTERS, LYNCHBURG, VA.

MADE BY THE CITY INDEX COMPANY, COLUMBUS, OHIO

YEAR	PARTY				BOOK OR FILE	Volume	Page	DESCRIPTION
	SURNAME	ABCDEFGHIJ	IJKLMNOP	PQRSTUVWXYZ				
1982 1982	Williams	Donald C. Diane F.			DB	355	730	Rainbow Drive Lot 18 Sec. L, Martinsville Dist.
1983 1983	Williams	Ebb H., III			MB	77	129	Lots 8 and 12 and 15.28 acre tract, Iriswood Dist.
1983 1983	Williams	David R.	Jean M.		DB	369	233	Lot 14 Sec. 2 Kings Mountain Sub., Reed Creek District
1984 1984	Williams	Hazel R. Guthrie F.			HWY PB	16	20	St. Rt. 698, Right of Way, Horsepasture District, Virginia State Highway
1984 1984	Williams	Doris J. Clyde M.			DB	379	587	Pt. 111-114 Circle Drive Colonial Hills Sub., Martinsville District
1984 1984	Williams	Barbara	Michael		DB	383	171	0.475 acre on 30' Private Right of Way in Horsepasture District
1984 1984	Williams	Donald A.			MB	80	86	St. Rt. 943, 1.764 acres, Bryant Farm Sub., Blackberry District
1985 1985	Williams			Robin C. Robert C.	MB	81	165-168	Parcel A being 3.244 acres, Lakeview Road, Ridgeway District
1984 1985	Williams		James B.		MB	81	71-73	Lots 6A and 6B, St. Rt. 881, Blackberry Dist.
1985 1985	Williams	Angela M. David V.			DB	397	518	Lot 51, Hamilton Road, Cambridge Estate, Blackberry District
1985 1985	Williams		Mary T.		DB	399	615	Lot 13, Susan Drive, Geo. W. Gusler Sub., Martinsville District
1985 1985	Williamson	Eva D.		Tommy D., Jr.	DB	401	553	Lot 14, Firestone Drive, Reed Creek District
1985 1985	Williams	Eula Mae			DB	402	127	1.002 acres, Roadway Easement, Iriswood District
1985 1985	Williams			Robert D.	DB	403	161	Lot 6, Sec. B, Melody Lane, Martinsville District
1962 1985	Williams	H. P.			MB	81	1018	1025 City of Martinsville and Martinsville Dist Parcel and St. Rt. 721
1986 1986	Williams		June G.	Robert W.	DB	412	451	St. Rt. 636, Parcel A 1.156 acres, Ridgeway Dist.
1986 1986	Williams	Annette R.		Virginia	MB	81	1719	1726 Drainage Easement and Rd. Right of Way, West Avenue, Ridgeway District
1986 1986	Williams	Cynthia S.		Robert D.	DB	415	303	Lot 20, Sec. L., Rainbow Drive, Collinsville, Martinsville District
1986 1986	Williams		Lawrence	D. Patsy A.	DB	416	399	Lot 19, Sec. 1, Sedgefield Drive, Greenbriar Park Sub., Horsepasture District
1986 1987	Williams		Jeffery L.		MB	82	468-491	Drainage Easement and Road Right of Way, Henry Drive, Iriswood District
1986 1986	Williams		Jessie W.		DB	433	555	2.0088 acres, St. Rt. 694, Horsepasture Dist.
1987 1987	Williams		Lisa J.	Stanley W.	DB	442	757	Lot 23, Sec. 4, Rich Acres Sub., Joseph Martin Highway, Ridgeway District
1987 1987	Williams			Robin C. Samuel A, II	DB	446	345	Lots 17A and Lot 18A, Johnson Lane, Reed Creek District
1987 1987	WILLIAMS		JUDY C.	ROBERT T.	MB	82	1077-1080	HORSEPASTURE DISTRICT, 11.6969 ACRES SR 688
1987	WILLIAMS			RUBY	HWY	17	195	ROUTE 606, REED CREEK DISTRICT, HENRY COUNTY
1987	WILLIAMS			RUBY RAMSEY	HWY	17	186	ROUTE 606, REED CREEK DISTRICT, HENRY COUNTY
1988 1988	WILLIAMS	DIANE B. & LARRY W.			DB	464	127	NORTHEAST SIDE OF HILLCREST AVENUE, VILLA HGTS. SUBDIVISION, MARTINSVILLE DISTRICT, HENRY COUNTY LOT 1
88 88	WILLIAMS	ANNELLE F. DOUGLAS C.			DB	470	57	NORTHEAST SIDE OF STONEWALL JACKSON TL., IRISWOOD DIST., LOT 7 SECTION "T", CHATMOSS CORP SUBD.
88 88	WILLIAMS	DAVID M.			MB	82	2104-2105	SR #606, LOT 1, REED CREEK DISTRICT, & ALL OF THE 0.26 acre lot
1989 1989	WILLIAMS	BRENDA JEAN		ROBERT DAVID	DB	489	729	NORTHEAST SIDE OF SOUTHLAND DRIVE, RIDGEWAY DIST., LOT 22, SECTION K, HOLIDAY PROPERTIES
1989 1989	WILLIAMS	EBB H., III GAYLE G.			MB	83	321	WESTERLY SIDE OF COUNTRY PLACE, IRISWOOD DISTRICT HENRY COUNTY, TRACTS A & B AND LOTS 12 AND 13-R
1989 1989	WILLIAMS		JOSEPH N.	SANDRA N.	MB	83	427	1.199 ACRES, SR # 632, RIDGEWAY DISTRICT, HENRY CO.
1990 1990	WILLIAMS		JOSEPH L.		DB	517	21	SOUTHWEST SIDE OF WESTOVER ROAD, MARTINSVILLE DISTRICT OF HENRY COUNTY, LOT 9, BLOCK 3, STAFFORD HILL SUBDIVISION
1990 1990	WILLIAMS	BARRY L.		SHELIA F.	DB	533	573	SOUTHWEST SIDE OF ROBIN DRIVE, IRISWOOD DISTRICT HENRY COUNTY, LOT 30, SECTION "A", PIEDMONT ESTATES SUBDIVISION

608
() KEY

A. S. E. - Appraisements and Settlements of Estates
 B. P. - Blue Prints or Plat Books
 B. S. - Supervisors Books
 C. C. O. - County Court Orders

C. L. O. - Common Law Orders
 D. B. - Deed Books
 P. E. - Portions of Estates
 R. - Road Files
 S. - Surveyors Books

INDEX TO MAPS and ROADS

HENRY COUNTY, VIRGINIA

SOLE BY M & W PRINTERS, LYNCHBURG, VA.

MADE BY THE GOTT INDEX COMPANY, COLUMBUS, OHIO


YEAR	PARTY			BOOK OR FILE	Volume	Page	DESCRIPTION
	SURNAME	ABCDEFGHIJ	KLMNO				
90 91	WILLIAMS	GREGORY L.			MB	84 419	LINDEN ROAD, SITUATED IN BASSETT REED CREEK DISTRICT HENRY COUNTY, 30' RIGHT OF WAY
91 91	WILLIAMS		MARGARET J.		MB	84 410	IRISWOOD DISTRICT OF HENRY COUNTY STATE ROUTE 616
91 91	WILLIAMS			REGINA M.	DB	550 255	EAST SIDE OF RIDGE STREET, HORSEPASTURE DISTRICT OF HENRY COUNTY, LOT 13, BLOCK 16, "FIELDALE DEVELOPMENT" SUB.
91 91	WILLIAMS		KEVIN L.	RACHEL A.	MB	84 637	IRISWOOD DISTRICT OF HENRY COUNTY, LOT 1, MELVIN T. LACEY SUBDIVISION
91 91	WILLIAMS		JANICE B.	SAMUEL A.	MB	84 611	WEST SIDE OF STATE ROUTE 657, MARTINSVILLE DISTRICT HENRY COUNTY, TRACT 1
91 91	WILLIAMS			RAYMOND J. ROBERTA B.	DB	555 44	NORTH SIDE OF TENTH STREET, HORSEPASTURE DISTRICT OF HENRY COUNTY, LOT 1, BLOCK 10-A "FIELDALE DEVELOPMENT" SUBDIVISION
91 91	WILLIAMS		JUNE G.	ROBERT W.	MB	85 22	NORTHWEST SIDE OF STATE ROUTE 636, RIDGEWAY DISTRICT OF HENRY COUNTY
91 91	WILLIAMS		MARGARET H.	THOMAS H.	HWY	19 244	IRISWOOD DISTRICT OF HENRY COUNTY, ROUTE 58
91 91	WILLIAMS	DAVID M.		ROBIN H.	DB	559 661	EAST SIDE OF ROUNDHILL DRIVE AND ON THE SOUTH SIDE OF SUMMIT VIEW DRIVE, WOODLAND HEIGHTS SUBDIVISION LOTS 1 AND 2A, BLOCK 3 MARTINSVILLE DISTRICT OF HENRY COUNTY
91 92	WILLIAMS	GAYNELL C.		THOMAS A.	JR. DB	564 353	SOUTHWEST SIDE OF STATE ROUTE 610, IRISWOOD DISTRICT HENRY COUNTY, LOT 5
92 92	WILLIAMS		KATHY R.		DB	569 661	WEST SIDE OF STATE ROUTE 696, HORSEPASTURE DISTRICT HENRY COUNTY, LOT "A"
91	WILLIAMS		MARGARET H.	THOMAS H.	HWY	19 244	STATE ROUTE #58, CHATMOSS DEVELOPMENT CORPORATION
92 92	WILLIAMS			THOMAS LEE TRACY KAY	DB	575 671	WESTERLY SIDE OF STATE ROUTE 610, IRISWOOD DISTRICT OF HENRY COUNTY, LOT 4
92 92	WILLIAMS	HOWARD D.		SHELVA J.	DB	584 658	SOUTH SIDE OF TAYLOR ROAD, COLLINSVILLE DIST. HENRY COUNTY LOT 39, MOUNTAINVIEW SUBDIVISION
92 92	WILLIAMS		MARGARET J.		MB	85 525	IRISWOOD DIST HENRY COUNTY, 102.20+ ACRES, STATE ROUTE 616
1993 1993	WILLIAMS	CHRISTOPHER LEE	VENUS ATKINS		MB	86 120	NORTHWEST SIDE OF STATE ROUTE 1323, RIDGEWAY DIST. HENRY COUNTY, LOTS 49 AND 50 MAP 4 SECTION 4, RICH ACRES SUBDIVISION
1993 1993	WILLIAMS	ELAINE KELLY			DB	615 414	SOUTHERLY SIDE OF SUNSET AVENUE, COLLINSVILLE DIST. HENRY COUNTY, LOTS "X" AND "Y", SECTION "E", VILLA HEIGHTS CORP SUBDIVISION
1993 1993	WILLIAMS			PATSY A.	MB	86 265	NORTHERLY SIDE OF MACK ROAD, HORSEPASTURE DIST HENRY CO LOT 14-A "PLEASANT GROVE ACRES" SUBDIVISION
93 93	WILLIAMS	CLYDE MARTIN DORIS JEAN			DB	627 593	BLACKBERRY DIST HENRYCOUNTY 0.9852 ACRE
93 93	WILLIAMS	FREDDIE W.	NINA E.		DB	628 183	WEST SIDE OF HILLCREST DRIVE, COLLINSVILLE DIST. HENRY COUNTY, LOT 6, GEORGE W. GUSLER SUBDIVISION
1994 1994	WILLIAMS	GAYLAN W.	JUDY C.		DB	634 311	SOUTHWEST SIDE OF BLUE RIDGE LANE, HORSEPASTURE DIST. HENRY COUNTY, LOT 1, SECTION G, LAKEWOOD FOREST SUB.
1994 1994	Williams	George F.	Lois H.		MB	86 643	Reed Ck. Dist., Henry Co.
1994 1994	Williams			Ronnie M. Varie F.	DB	641 360	S/E side of SR 644, Iriswood Dist., Henry Co., Lots 25, 26, 27 & 28, Ridgcrest Acres S.D.
1994 1994	WILLIAMS	CHARLES D.			MB	87 70	SOUTHERLY SIDE OF STATE ROUTE #890, REED CREEK DIST. HENRY COUNTY, 9.2828 ACRE TRACT BEING TRACT 82
1994 1994	WILLIAMS	ELAINE H.	MICHAEL	PATRICIA ANN LEONARD	DB	644 308	NORTH SIDE OF TENTH STREET, HORSEPASTURE DIST. HENRY COUNTY, LOT 4, BLOCK 10, FIELDALE DEVELOPMENT SUBDIVISION
1994 1994	WILLIAMS	BOBBY L.	PEGGY T.		MB	87 192	REED CREEK DIST. HENRY COUNTY, DRAINAGE EASEMENTS AND ROAD RIGHTS OF WAY
1004 1994	WILLIAMS	BEATRICE A.	LAWRENCE D., SR.		MB	87 316	NORTHEAST SIDE OF STATE ROUTE #687, BLACKBERRY DIST. HENRY COUNTY, TRACT 1
1995 1995	WILLIAMS		JOSEPH NATHANIEL, JR.		MB	87 637	RIDGEWAY DIST. HENRY COUNTY, BEING A PORTION OF THE 48.601 ACRE +
1995 1995	WILLIAMS	ERNEST EUGENE	LINDA EDWARDS		MB	88 49	RIDGEWAY DIST. HENRY COUNTY STATE ROUTE #632
1995 1995	WILLIAMS		JODY LEE KIMBERLY L.		DB	683 707	HORSEPASTURE DIST. HENRY COUNTY, STATE ROUTE #687, 30' RIGHT-OF-WAY
1995 1995	WILLIAMS		MICHAEL L. LINDA F.		MB	88 205	NORTHEAST SIDE OF STATE ROUTE #609, HORSEPASTURE DIST. HENRY COUNTY, PART OF LOT 4
1995 1996	WILLIAMS	BELINDA C.	M. SCOTT		MB	88 348	REED CREEK DIST. HENRY COUNTY, PARCEL "A"
1996 1996	WILLIAMS	DOLLIE M.			DB	703 199	WESTERLY SIDE OF STATE ROUTE 3838, BLACKBERRY DIST. HENRY COUNTY, LOT 28, HUNTINGTON HILLS SUB. SEC A
1995 1996	WILLIAMS	CLYDE M.	AND DORIS J.		MB	88 451	BLACKBERRY DIST. HENRY COUNTY
1996 1996	WILLIAMS		MARK H. MARY ANN		MB	88 452	EASTERLY SIDE OF GLEN ORAK CIRCLE, RIDGEWAY DIST. HENRY COUNTY, LOT 27, GLENN COURT SUBDIVISION NO. 2

KEY

A. S. E. — Appraisement and Settlements of Estates
 B. P. — Blue Prints or Plat Books
 B. S. — Supervisors Books
 C. C. O. — County Court Orders
 C. F. — Chancery Files

C. L. O. — Common Law Orders
 D. B. — Deed Books
 P. E. — Partition of Estates
 R. — Road Files
 S. B. — Surveyors Books

INDEX TO MAPS and ROADS
HENRY COUNTY, VIRGINIA



8151. Permatex Index No. 2. Made by Hall & McChesney Inc, Syracuse, N. Y.

Slod by J. P. Bell Company, Lynchburg, Va.

YEAR	PARTY				BOOK OR FILE	Volume	Page	DESCRIPTION
	SURNAME	ABCDEFGHIJ	KLMNO	PQRSTUVWXYZ				
1779	Willis		John		S B	1	52	391 A on the waters of Hatchett Run
1779	Willis		John		S B	1	52	384 A on the waters of Hatchett Run
1779	Willis		John		S B	1	53	174 A on the droughts of Hatchett Run
1779	Willis	Henry			S B	1	53	62 A on Hatchett Run
1779	Willis	Henry			S B	1	81	164 A on Pine Spur at top of Blue Ridge
1779	Willis		John		S B	1	81	628 A on Cole Creek a branch of Blackwater
1780	Willis		Thomas		S B	1	130	339 A on the south fork of Russel's Creek
1906	Willis	George W	V A (Wife)		D B	33	350	11 1/2 A in Henry Co on both sides of public road leading to Prestoq
1938	Willis		Mae Joyce		B P	2	330	Lots from 4 to 9 at Bassett Va Henry Co
1957	Willis		Jane Warren		B P	12	35	Part tract 6 Ridgeway District
1961	Willis	Catherine E.	John C.		B P	19	10	Lot 4, W. M. Bolden etal prop. Kirkwood Dr. M'sville/ Dist.
1965	Willis		T. L.		B P	30	11	1.26 acres St. Rt. 709, H. P. Dist.
1969	Willis		William H.		B P	41	90	3.17 Acres, Horsepasture Dist.
1983	Willis	Margie A.			DB	365	259	Lot 4 Sec. H Lakewood Drive, Horsepasture Dist.
1986	Willis	Louella H.	William F.		DB	432	200	Parcel 1-102 acres, St. Rt. 993, Reed Creek Dist.
1989	WILLIS	ELBY LEON	JANIE R.		DB	506	369	WESTERLY SIDE OF HAMILTON ROAD, BLACKBERRY DISTRICT OF HENRY COJNTY, LOT 10, CAMBRIDGE ESTATE SUBDIVISION
1992	WILLIS		* JANE W.		HWY	20	12-13	RIDGEWAY DISTRICT OF HENRY OCUNTY

KEY

A. S. E. — Appraisement and Settlements of Estates
 B. P. — Blue Prints or Plat Books
 B. S. — Supervisors Books
 C. C. O. — County Court Orders
 C. F. — Chancery Files

C. L. O. — Common Law Orders
 D. B. — Deed Books
 P. E. — Partition of Estates
 R. — Road Files
 S. B. — Surveyors Books

INDEX TO MAPS and ROADS
 HENRY COUNTY, VIRGINIA

Slod by J. P. Bell Company, Lynchburg, Va.

8151. Permaflex Index No. 2. Made by Hall & McCheaney Inc, Syracuse, N. Y.

YEAR _____ PARTY
 SURNAME ABCDEFGH IJKLMNO PORSTUVWXYZ

BOOK OR Volume Page
 FILE

DESCRIPTION

KEY

A. S. E. — Appraisal and Settlements of Estates
 B. P. — Blue Prints or Plat Books
 B. S. — Supervisors Books
 C. C. O. — County Court Orders
 C. F. — Chancery Files

C. L. O. — Common Law Orders
 D. B. — Deed Books
 P. E. — Partition of Estates
 R. — Road Files
 S. B. — Surveyors Books

INDEX TO MAPS and ROADS

HENRY COUNTY, VIRGINIA

8151. Permaflex Index No. 2. Made by Hall & McChesney Inc, Syracuse, N. Y.

Slod by J. F. Bell Company, Lynchburg, Va.

YEAR	PARTY				BOOK OR FILE	Volume	Page	DESCRIPTION
	SURNAME	ABCDEFGHIJ	KLMNO	PQRSTUVWXYZ				
1780	Wilson			William	S B	1	90	411 A on both sides of Spoon Creek
1780	Wilson	Daniel			S B	1	181	336 A on Home Creek Waters
1784	Wilson	Harris			S B	1	292	105 A on both sides of the south fork of Russel's Creek
1786	Wilson		Moses		S B	1	319	100 A on branches of Leatherwood & Fall Creeks
1793	Wilson	Daniel			S B	1	431	86 A on the branch of Home Creek
1796	Wilson	Daniel			S B	1	448	427 A on waters of Home Creek & Cascade
1796	Wilson			Thomas Jr ²	S B	1	450	50 A on the Grassy Fork of Turkeycock Creek
1890	Wilson			Wife) Samuel P &	D B	24	277	Lot No 1 2150 A in Patrick & Henry Counties from Mayo Forge to Martinsville
1890	Wilson	et als (By Exors)		Ruth S	D B	24	277	Lot No 2 3775 A in Patrick & Henry Counties from Mayo Forge to Martinsville
1891	Wilson			Susan J	D B	25	121	Lot No 2 52 A 1 rood & 25 on Fall Creek in Henry County
1891	Wilson		John (Mrs)		D B	25	122	Lot No 5 48 A on Fall Creek in Henry County
1891	Wilson	(Comr)	N M		D B	24	523	261 A 2 roods & 38 poles on waters of Cascade Creek in Henry Co
1891	Wilson		Martha A		D B	24	523	261 A 2 roods & 38 Poles on waters of Cascade Creek in Henry Co
1936	Wilson	E D			B P	1	222	Right of Way for Transmission Line for Pinnacles Hydro Electric Project
1936	Wilson			William	B P	1	222	Right of Way for Transmission Line for Pinnacles Hydro Electric Project
1936	Wilson	(Estate)		W M	B P	2	422	10 lots near Boxwood Henry Co Virginia
1936	Wilson	E D	Mary L		D B	57	594	Option for Right of Way for Electric Lines
1939	Wilson			Samuel P	B P	2	400	20 lots on Koger's Creek Horsepasture District Henry Co
1940	Wilson			R. B. & al	Map Book	2	207	31 Tracts Koger's Creek Horsepasture Dist
1941	Wilson		J Frank		B P	3	36	Lots on Highway 220 Reed Creek District
1947	Wilson	Harry Jackson			B P	3	334	Two lots in Ridgeway Dist. about 1 1/4 miles from Ridgeway on Leaksville Rd.
1947	Wilson	A.C.			B P	3	358	Sub-div. showing re-cut of lots as recorded on original map in Ridgeway Dist. ENGLISH VILLAGE
1947	Wilson	A.C.			B P	3	385	Map of Sub-div of property of a tract of land formerly tract # 2 of the Geo O. Jones' est., in Ridgeway Dist.
1948	Wilson		J D	William S	B P	4	139	Property in Irisburg District.
1947	Wilson	A C			B P	4	148	Property in Ridgeway District. ENGLISH VILLAGE
1948	Wilson	Howard C			B P	4	187	Lots in Axton Irisburg District
1942	Wilson	et al	J Frank		B P	4	361	Various lots at Collinsville in Martinsville District.
1951	Wilson	Gladys G	J Edward		B P	4	392	1.7 acres in Town of Ridgeway
1952	Wilson		Lottie C		B P	5	31	31.9 acres In Irisburg District
1952	Wilson		Mattie Lee		B P	5	63	5 acres on South side of Road 58 near Smith River in Horsepasture District
1953	Wilson			Russell L	B P	6	6	7 lots near Smith River & duPont on St Rd 752 H. P District
1953	Wilson		J D's heirs		B P	6	28	Being a revision of a 44 acre tract on the North W side of St Rd #684 and a 65 acre tract on the S E side of said Road in Irisburg District
1954	Wilson	E D			B P	6	126	100 acres in Irisburg District
1954	Wilson	et al	J F		B P	6	144	3.75 acres and 2.25 acres on Daniels Creek in M'ville Dis

KEY

A. S. E. — Appraisement and Settlements of Estates
 B. P. — Blue Prints or Plat Books
 B. S. — Supervisors Books
 C. C. O. — County Court Orders
 C. F. — Chancery Files

C. L. O. — Common Law Orders
 D. B. — Deed Books
 P. E. — Partition of Estates
 R. — Road Files
 S. B. — Surveyors Books

INDEX TO MAPS and ROADS

HENRY COUNTY, VIRGINIA

8151. Permaflex Index No. 2. Made by Hall & McChesney Inc, Syracuse, N. Y.

Slod by J. P. Bell Company, Lynchburg, Va.

YEAR	PARTY				BOOK OR FILE	Volume	Page	DESCRIPTION
	SURNAME	ABCDEFGHIJ	KLMNO	PQRSTUWXYZ				
1954	Wilson			W S	B P	7	34	Various tracts & Lots in Ridgeway District
1947	Wilson	A C			B P	7	47	Various lots on S.side DuPont Rd Martinsville District
1954	Wilson et al		J Frank		B P	7	58	Various property in Martinsville District
1956	Wilson	C P	Madeline O		B P	9	78	Lots 4, 1D Block A Dogwood Lane Horsepasture District
1955	Wilson		J H Estate		B P	12	51	Various property in Pittsylvania & Henry Counties
1958	Wilson		Jessie C Morris L		B P	12	81	Lot on U S Route 58 in Leatherwood District
1959	Wilson		J. L. J. O.		B P	13	47	3 lots N. of Rt. # 58, L'wood. Dist.
1959	Wilson		J. L. N. L.		B P	13	47	6 lots N. of Rt. # 58, in L'wood. Dist.
1951	Wilson etal		T. L.		B P	16	65	Various tracts Ridgeway Dist.
1939	Wilson		Sallie B.		B P	17	3	13 acres near Stockton
1960	Wilson et al		T. L.		B P	17	6	Roadway From Sheffield Terrace to St. Rt. 782
1960	Wilson		Johnnie B.		B P	17	59	2.3 acres in Irisburg Dist
1961	Wilson		JOHNNIE B.		B P	17	78	Lot in Irisburg Dist
1961	Wilson		John Letcher Est.		B P	18	5	12.80 acres & 5.20 acres on St. Rt. 637, Ridgeway Dist.
1963	Wilson	Bowman Sr.			B.P.	22	38	2 acres, St.Rd.637, Ridgeway Dist
1963	Wilson		N.L., J.O.		B P	23	49	Lot. A,B, St.Rd. 659, George W. Turner etux prop, M'ville Dist.
1963	Wilson	Grady H.			B P	23	77	1.84 acres, ST.Rd. #637, Ridgeway Dist
1963	Wilson,	Bobby Lee	Mabel S.		B P	24	51	.49 acres, St. Rt. 630, H.P. Dist
1964	Wilson	Early B,	Estate		B P	26	46	116.1 acres, New Rt. 87, Ridgeway Dist.
1964	Wilson	Barbara R.	Robert C.		B P	27	4	Lot 99, Forest Acres Subdiv. Collinsville, M'sville Dist.
1965	Wilson		Vivian R.		B P	28	16	6.16 acres near Axton, Irisburg Dist.
1965	Wilson	Grady H.			B P	30	65	2 acres St. Rt. 637, Ridgeway Dist.
1954	WILSON	LEOPATRIA C.	BASSETT		B P	35	56	PROPERTY, RTE #753, REED CREEK DIST.
1967	WILSON		W. S. HEIRS		B P	37	36	TRACT #1 OR 85 1/2 ACRES, RIDGEWAY DIST.
1967	WILSON		JOHNNIE B.		B P	37	45	2 TRACTS, RTE #697, IRISWOOD DIST.
1968	WILSON		W. R.		B P	39	15	6.43 ACRE, RTE #644, IRISBURG DIST.
1968	WILSON	DORIS AGEE			B P	39	74	0.460 ACRE, RTE #702, IRISWOOD DIST.
1969	Wilson	Herbert Carlton	Ruth N.		B P	41	53	Tract, Rte #620, Iriswood Dist.
1969	Wilson	Gerald L.	Mary C. Worley L. Shirley H. Shirley H. Worley L.		B P	41	96	Property, Ridgeway Dist.
1969	Wilson		Shirley H. Worley L.		B P	42	27	1.04 Acres, Old Rte #87, Ridgeway Dist.
1969	Wilson		Shirley H. Worley L.		B P	42	30	
1969	WILSON	GIRLIE R.	WESLEY		B P	43	63	12.73 ACRE, RTE #616, IRISWOOD DIST.
1970	WILSON		JOHN W.		B P	44	79	0.90 ACRE, RTE #610, IRISWOOD DIST.
1970	WILSON	DOUGLAS			B P	44	88	2.44 ACRES, RTE #620, IRISWOOD DIST.

KEY

A. S. E. — Appraisal and Settlements of Estates
 B. P. — Blue Prints or Plat Books
 B. S. — Supervisors Books
 C. C. O. — County Court Orders
 C. F. — Chancery Files

C. L. O. — Common Law Orders
 D. B. — Deed Books
 P. E. — Partition of Estates
 R. — Road Files
 S. — Surveyors Books

INDEX TO MAPS and ROADS
HENRY COUNTY, VIRGINIA

(638)

20464H Permaflex Index No. 2 Made by Hall & McChesney Inc. Syracuse, N. Y.

Sold by J. P. Bell Company, Lynchburg, Va.

YEAR	PARTY			BOOK OR FILE	Volume	Page	DESCRIPTION
	SURNAME	ABCDEFGHIJ	KLMNOPQ				
1970	WILSON		LELIA ANN	B P	45	86	0.79 ACRES, RTE #613, IRISWOOD DIST.
1970	WILSON		JAMES WOODROW	B P	45	18	MARTINSVILLE DIST. PT LOTS 7-10, BLK B, ALL LOT 1, BLK C., KOEHLER /
1970	WILSON	ETHA O.	J. LAVINDER	B P	46	65	PROPERTY, STATE RTE #750, RIDGEWAY DIST.
1971	WILSON	GIRLIE R.	WESLEY	B P	47	10	PROPERTY, IRISWOOD DIST.
1971	WILSON		JOHN A. PATRICIA N.	B P	48	77	LOT #1, RTE #772, IRISWOOD DIST.
1970	WILSON	HENRY JR.	LOUVENIA	B P	46	58	1.28 ACRE, IRISWOOD DIST.
1971	WILSON		JOHN H. ESTATE	B P	49	35	PROPERTY, NORTH OF AXTON, HENRY & PITTSYLVANIA CO.
1971	WILSON		JOHN H. ESTATE	B P	49	41	PROPERTY, NORTH OF AXTON
1971	Wilson	Belva G.	Jimmy A	M B	50	22	Tract, St Rt 782, Ridgeway Dist
1972	Wilson		Russell	M B	50	13	13 acres, U S Hwy 58, H. P. Dist
1972	Wilson		John W.	M B	52	23	Property, Iriswood Lits St Rt 620
1972	Wilson, Sr.		Lillie R. Robert J.	M B	52	50	Lot 36 Mt Olive Corp S/L Iriswood Dist.
1972	Wilson	Lavid Lee	Shirley M.	M B	53	24	2.681 acres, St Rt 622, Ridgeway Dist.
1972	Wilson	Cora E.	Joseph	M B	53	60	0.32 acres St Rt 791, Iriswood Dist.
1972	Wilson		James M.	M B	53	67	89.924 acres, Horsepasture Dist.
1972	Wilson	Everett Wayne	Retha G.	M B	53	84	Lots 46 & 47 W. J. Harbour subdivision, Walker St. & Mason St., Ridgeway Dist.
1973	Woodall		Rufus A	M B	56	27	Lot 15 Map 4 Woodland Heights S/D in Iriswood District
1972	Wilson	Erena O		M B	57	52	Tract Bowman Wilson Farm Property in Ridgeway District
1973	Wilson	Chauncey O	Phyllis J	M B	58	9	Lot 20 Sec C Steveland Acres S/D in Reed Creek District
1973	Wilson	Dewey Milton		M B	58	9	Lot 20 Sec C Steveland Acres S/D in Reed Creek District
1974	Wilson	Doris Agee		M B	60	18	22.624 acres St. Rt 702 Iriswood District
1974	Wilson	Dennis Lee		M B	61	87	Property Iriswood District
1974	Wilson	Ernest Lee	Merita G.	M B	61	89	Lot S Salem Park S/D Iriswood District
1969	Wilson		J. Willis Estate	M B	62	60	Property Iriswood District
1975	Wilson		Paula K. Pual H.	M B	62	24	Lot 7-A Sec 1 Kings Mountain Dev S/D Reed Creek Dist.
1975	Wilson	Albert Leon	Patricia Hyatt	M B	62	82	Part of lot 6 Sec A Laurel Lane Collinsville Msville Dist
1975	Wilson	Marjorie B	James L	M B	62	123	Lot 4 Sec A Kimberly Hills S/D Reed Creek District
1975	Wilson	Doris Agee		M B	64	37	Property to be conveyed to Ted Ray & Clara Agee/
1976	Wilson		James Woodrow Est.	M B	65	65	Lot 1 Blk E Koehler lots Msville Dist.
1976	Wilson	Joe Henry	Marian A.	M B	65	53	Lot 1 St Rt 637 Ridgeway Dist.
1976	Wilson			M B	65	53	Lot 1 St Rt 637 Ridgeway Dist.
1977	Wilson Property		W. S.	M B	66	132	Ridgeway District
1977	Wilson	Donald W.	Gail Haley	M B	67	2	Lot A S. W. St Rt 647 Iriswood Dist
1977	Wilson	Dannie M.		M B	67	38	Portion 2 ac tract Iriswood Dist.
1977	Wilson		Ronald B.	M B	68	54	.69 acres St. Rt. 777 Iriswood District
1978	Wilson	Ada W.		M B	69	84	Lot D .667 ac St. Rt. 644 Iriswood Dist.
1978	Wilson	Bobby R.		M B	69	137	2.189 acres portion George R. Wilson Property Iriswood
1978	Wilson	Elaine H.		M B	69	137	Dist

over

(643)

KEY

- A. S. E. — Appraisal and Settlements of Estates
- B. P. — Blue Prints or Plat Books
- B. S. — Supervisors Books
- C. C. O. — County Court Orders
- C. F. — Chancery Files

- C. L. O. — Common Law Orders
- D. B. — Deed Books
- P. E. — Partition of Estates
- R. — Road Files
- S. — Surveyors Books

INDEX TO MAPS and ROADS

HENRY COUNTY, VIRGINIA

20484H Permaflex Index No. 2 Made by Hall & McChesney Inc. Syracuse, N. Y.

Sold by J. P. Bell Company, Lynchburg, Va.

YEAR	PARTY				BOOK OR FILE	Volume	Page	DESCRIPTION
	SURNAME	ABCDEFGHIJ	KLMN	OPQRSTUVWXYZ				
1978	Wilson	Ethel S.		Reginald A.	M B	70	121	Lot 9 Sec 2 Plantation Drive Reed Crk Dist.
1975	Wilson	F. C.			M B	71	48	Lots A-E Ridgeway Dist.
1979	Wilson	Doris V.	John L. Jr.		M B	71	119	3.996 acres St. Rt. 614 Iriswood Dist.
1979	Wilson	Ella M.		Percy L.	M B	71	131	parcel A, 1.038 acres Iriswood District
1979	Wilson	Herbert Betty M.			M B	72	149	.793 acres St. Rt. 625 Iriswood Dist.
1979	Wilson			William M. Terry L.	M B	72	151	Lot 34 Pasadena Knolls Iriswood Dist.
1980	Wilson		Kathryn L.	Steven W.	M B	74	14	Lot 17-X John Redd Blvd. Msville District
81	Wilson			Sherry Q. Thomas F.	DB	337	560	Lot 11 Bk 3 Sec. 2 Marrowbone Hgts. Ridgeway District
1976	Wilson	E. B. Estate			MB	76	32	Tract A St. Rt. 622 70.088 acres Ridgeway District
1980	Wilson		Leonard		DB	340	402	St. Rt. 637 0.928 acre Ridgeway District
1981	Wilson	Bowman W. Dossie T.			MB	76	73	Parcel 1, Tract C-2, CA St. Rt. 637 Ridgeway District
1947	Wilson	A. C.			MB	76	97	Martinsville District Re-Subdivision of Lots 25 and 26 of C. H. Davis Map
1982	Wilson		J. Frank		MB	76	156	Ridgeway District Property
1974	Wilson	Doris Agee			MB	76	154	St. Rt. 702 Tract A 23.146 acres Iriswood District
1977	Wilson	Emma O.			MB	76	160	St. Rt. 750 Tract A, B, & C Ridgeway District
82	Wilson		James O.		DB	353	412	St. Rt. 782 Parcel A 0.511 acre Ridgeway District
83	Wilson		Oliver R. Lorene M.		DB	357	337	St. Rt. 751 Lot B, Iriswood District
83	Wilson		Louann H. William A.		DB	358	68	Lot 22 Bk. 3 Mulberry Road and Marhill Dr., Ridgeway District
83	Wilson		Louann H. William A.		DB	365	759	Lot 22 Bk. 3 Sec. II, Mulberry Road, Edgewood Sub., Ridgeway District
83	Wilson	Deborah S.		Roger Clay	MB	78	63	2.19 acres St. Rt. 789 Iriswood District
83	Wilson		Viola V.		DB	371	704	St. Rt. 676, Lot 13, Lee Acres Sub., Blackberry District
84	Wilson		Michael R. Rhonda E.		MB	79	32	1.375 acres St. Rt. 898, Iriswood District
84	Wilson	Brenda F.			MB	79	65	St. Rt. 663 Tract 1, 4.687 acres in Martinsville Dist.
84	Wilson		Robert L.		DB	381	109	Lot 29 on Sunset Drive, Chatham Heights Corp., Martinsville District
80	Wilson	Chauncey O.		W. C.	DB	387	202	St. Rt. 622 in Ridgeway District
85	Wilson		Rebecca T. Richard Allen		DB	392	539	Pt. Lot 13, St. Rt. 838, W. B. Stone Property, Blackberry District
85	Wilson	Edna Shilrene	Melvin		DB	393	245	Lot 3X Sec. E, Dogwood Road, Camp Branch Hills Sub., Iriswood District
85	Wilson	Elva H.		Ronald Wayne	DB	399	220	Lot 99, Roosevelt Drive, Lithia Springs Sub., Ridgeway District
85	Wilson	Haskell T., Jr.		Sharon T.	DB	406	203	Pt. Lot 30 and All Lot 31, Johnson Lane, Reed Creek Dist.
85	Wilson		Michael R. Rhonda E.		DB	406	556	1.375 acres, St. Rt. 898, Iriswood District
85	Wilson		Margaret G.		HWY PB	16	80	St. Rt. 641, Henry County, Virginia Highway Comm.
86	Wilson	Billy D. Linda			HWY PB	16	82	St. Rt. 641, Ridgeway District, Virginia Highway Comm.
86	Wilson	Charles A.		Teresa C.	DB	415	199	Lot 1 being .87 acre, St. Rt. 676, Blackberry Dist.
86	Wilson	Aleen W. John D.			DB	415	334	Lot Sold and Lot 1, Edward's Lane and Venna Ave., City of Martinsville and Ridgeway District
86	Wilson		Jay H.		DB	419	450	Lot 57A, Vernon Lane, Eastwood Sub., Iriswood District

KEY

A. S. E. - Appraisements and Settlements of Estates	C. L. O. - Common Law Orders
B. P. - Blue Prints or Plat Books	D. B. - Deed Books
B. S. - Supervisors Books	P. E. - Portions of Estates
C. C. O. - County Court Orders	R. - Road Files
	S. - Surveyors Books

INDEX TO MAPS and ROADS

(630)

HENRY COUNTY, VIRGINIA

SOLD BY M & W PRINTERS, LYNCHBURG, VA.

MADE BY THE CITY INDEX COMPANY, COLUMBUS, OHIO

YEAR	PARTY				BOOK OR FILE	Volume	Page	DESCRIPTION
	SURNAME	ABCDEFGHIJ	KLMNO	PQRSTUVWXYZ				
1986 1986	Wilson	Garland Ray	Kay	Hairfield	MB	81	2051-	2052 St. Rt. 697, 1.637 acres, Iriswood District
1986 1986	Wilson	Aleen W.	John D.		DB	423	547	Lot 14, Rivemont Heights, City of Martinsville & Ridgeway District
1986 1986	Wilson	Andrew	Lillie	Gravely	DB	432	249	Lots 25 and 26, Sec. 2, Bk. 5, Chatmoss Court Exten Iriswood District
1987 1987	Wilson	David	Michael		DB	447	107	3.2563 acres and .07 acre cemetery, Morgan Ford Road, Ridgeway District
1987 1987	Wilson		Marjorie L. James L.		DB	447	362	Parcel A, St. Rt. 793 and St. Rt. 1508, Horsepasture District
1987 1987	Wilson		Robert E. and Wife		DB	449	278	St. Rt. 637, 2.55 acres, Pt. Edward Wilson's Property, Ridgeway District
1987 1987	WILSON	AGNES W. CHARLES B.			MB	82	1570- 1571	SOUTHWEST SIDE OF SR #697, IRISWOOD DISTRICT, HENRY COUNTY, BEING ALL OF A 3.6 ACRE TRACT
1987 1987	WILSON	HENRY D. BRENDA W.			DB	461	23	IRISWOOD DISTRICT, HENRY COUNTY, LOT 3A, 0.158 ACRE SR #899
1987 1987	WILSON		JAMES L.		DB	460	321	"COLLINSVILLE HIGHLANDS" SUBDIVISION, SOUTHEASTERLY SIDE OF BEAVER RIDGE ROAD, MARTINSVILLE DISTRICT, HENRY COUNTY, LOT 9, SECTION 4
1987 1987	WILSON	DAVID LEE		SHIRLEY M.	MB	82	1626- 1629	RIDGEWAY DISTRICT, HENRY COUNTY
87 88	WILSON		LILLIAN	AYERS	DB	468	236	HORSEPASTURE DISTRICT, 0.0832 ACRES
1988 1988	WILSON	GORDON C.	AND	NANCY A.	MB	82	2146- 2147	REED CREEK DISTRICT OF HENRY COUNTY
1988 1988	WILSON		MICHAEL G.		DB	473	480	IRISWOOD DISTRICT OF HENRY COUNTY, TRACT 1, SR #620
1988 1988	WILSON		JIMMIE J.		MB	83	18&19	IRISWOOD DISTRICT OF HENRY COUNTY, DRAINAGE EASEMENTS AND ROAD RIGHTS-OF-WAY
1988 1988	WILSON		MARY C.	ROGER L.	DB	479	588	IRISWOOD DISTRICT OF HENRY COUNTY, 5.00 ACRES
1988 1988	WILSON		RICHARD W. PATRICIA M.		DB	480	297	SOUTHWEST SIDE OF JEB STUART ROAD, IRISWOOD DISTRICT OF HENRY COUNTY, LOT 8, SECTION "Q", CHATMOSS CORPORATION
1988 1988	WILSON	DOROTHY W.			MB	83	99	IRISWOOD DISTRICT OF HENRY COUNTY, SR #700, VARIOUS LOTS
1988 1988	WILSON	BILLY D.	LINDA R.		MB	83	123	N.E. SIDE OF STATE ROUTE #641, RIDGEWAY DISTRICT LOTS 68 - 74 & PART OF LOT #85
1989 1989	WILSON		JAMES M.		MB	83	262	RIDGEWAY DISTRICT BEING A PORTION OF LOT #5 OF ANSON LAND
1989 1989	Wilson	Aleen W.			MB	83	270	Being all of lots 12 & 13, Mount Olive + Corporation Iriswood District Henry Co.
1989	WILSON et al	CORRIE	CHITWOOD	RUBY M.	HWY	19	4 & 5	SR #174, REED CREEK DISTRICT, HENRY CO.
1989 1989	WILSON	EMORY JACKSON, JR.	KRIS P.		MB	83	494	NORTHEAST SIDE OF SR #620, IRISWOOD DISTRICT OF HENRY COUNTY, LOT 36, SECTION "G" THE CHATMOSS
1989 1989	WILSON	DEBORAH K.	JAMES L.		DB	507	481	SOUTHEASTERLY SIDE OF BEAVER RIDGE ROAD, CORP MARTINSVILLE DISTRICT OF HENRY COUNTY, LOT 9, SECTION 4, "COLLINSVILLE HIGHLANDS" SUBDIVISION
1989 1989	WILSON	ERIC LEE			DB	509	635	SOUTHWEST SIDE OF SR #750, RIDGEWAY DISTRICT OF HENRY COUNTY
1989 1990	WILSON		MARY ANN		MB	84	08	NORTHERLY SIDE OF STATE ROUTE #606, REED CREEK DISTRICT OF HENRY COUNTY, LOT "X"
1990 1990	WILSON	DAVID LEE			MB	84	69	SITUATED OFF THE WESTERLY SIDE OF STATE ROUTE #635 RIDGEWAY DISTRICT OF HENRY COUNTY
1990 1990	WILSON		J. FRANK, JR.		MB	84	110	SOUTHWEST SIDE OF STATE ROUTE 87 AND ON THE NORTH WEST SIDE OF STATE ROUTE 637, RIDGEWAY DISTRICT OF HENRY COUNTY, NOW DESIGNATED AS TRACT 1
1990 1990	WILSON	ETHEL	THOMAS H.		DB	521	710	WEST SIDE OF AN OUTLET ROAD, STATE ROUTE #636, RIDGEWAY DISTRICT OF HENRY COUNTY, LOT 1, 0.595
1990 1991	WILSON	DAVID LEE			MB	84	519	OFF THE WESTERLY SIDE OF STATE ROUTE 635, ACRE RIDGEWAY DISTRICT OF HENRY COUNTY, TRACT 3W
1991 1991	WILSON	DENNIS R.	LINDA L.		DB	543	76	WESTERLY SIDE OF PATRICK HENRY DRIVE, IRISWOOD DISTRICT HENRY COUNTY, LOT 19, SECTION "A", EASTWOOD SUB
1991 1991	WILSON		MARY B.	ROBERT E.	DB	547	406	RIDGEWAY DISTRICT OF HENRY COUNTY, 6.4315 ACRES
1991 1991	WILSON	DANIEL M. ALICE W.			DB	560	635	NORTH SIDE OF STATE ROUTE 623, IRISWOOD DISTRICT OF HENRY COUNTY, BEING ALL OF A 4.78 ACRE TRACT
1991 1991	WILSON	ETHEL H.			MB	85	113	RIDGEWAY DISTRICT OF HENRY COUNTY, BEING A PORTION OF PARCEL NO. 1 OF THE JOHN LETCHER WILSON ESTATE
1992 1992	WILSON		MARY C.	ROGER L.	MB	85	273	SITUATED ON THE SOUTH SIDE OF STATE ROUTE 620, IRISWOOD DISTRICT OF HENRY COUNTY
1992 1992	WILSON	BARBARA J.		WILLIAM JAMES	MB	85	309	IRISWOOD DISTRICT OF HENRY COUNTY, LOTS 11, 12, 13, 14, 15, 28 AND 29 H. L. TURNER SUBDIVISION

(64) KEY

A. S. E. — Appraisements and Settlements of Estates
 B. P. — Blue Prints or Plat Books
 B. S. — Supervisors Books
 C. C. O. — County Court Orders

C. L. O. — Common Law Orders
 D. B. — Deed Books
 P. E. — Portions of Estates
 R. — Road Files
 S. — Surveyors Books

INDEX TO MAPS and ROADS

HENRY COUNTY, VIRGINIA

SOLE BY M. & W. PRINTERS, LYNCHBURG, VA.

MADE BY THE GOTT INDEX COMPANY, COLUMBUS, OHIO

YEAR	PARTY				BOOK OR FILE	Volume	Page	DESCRIPTION
	SURNAME	ABCDEFGHIJ	IJKLMNOP	QRSTUVWXYZ				
92 92	WILSON		MARY B.	ROBERT E.	DB	578	322	RIDGEWAY DIST. HENRY COUNTY, 1.902 ACRES
92 92	WILSON		EMORY J., JR.		DB	591	710	NORTH SIDE OF VALLEY VIEW ROAD, PARTLY IN RIDGEWAY DIST. LOT 15, SECTION "J", FOREST PARK SUBDIVISION
93 93	WILSON		EUGENE MARVIN	KAY Y.	DB	598	580	EASTERLY SDIE OF THE JOSEPH MARTIN HIGHWAY RIDGEWAY DIST. HENRY COUNTY, LOT 22, SEC 4 MAP 4 RICH ACRES SUBDIVISION
1993 1993	WILSON		DAVID LEE	TRACY HALL	DB	610	638	EAST SIDE OF MARHILL DRIVE RIDGEWAY DIST. HENRY COUNTY LOT 27, BLOCK 3, EDGEWOOD SUBDIVISION SECTION II
1993 1993	WILSON		DAVID LEE	SHIRLEY M.	DB	86	383	TRACT A, STATE ROUTE 622, RIDGEWAY DIST. HENRY COUNTY
93 93	WILSON		MARY C.	ROGER L.	MB	86	384	EAST SIDE OF STATE ROUTE #899, IRISWOOD DIST. HENRY COUNTY
1993 1993	WILSON			JAMES	DB	630	454	SOUTHEAST SIDE OF CHATMOSS COURT EXTENSION, IRISWOOD DIST. HENRY COUNTY LOT 15, SEC. 2, BLK 5, CHATMOSS CT. SUB
1993 1993	WILSON		EDNA SHIRLENE	MELVIN	DB	629	271	SOUTHWEST SIDE OF DOGWOOD ROAD, IRISWOOD DIST. HENRY CO. LOT 3X, SECTION "E", "CAMP BRANCH HILLS" SUBDIVISION
1993 1993	WILSON			TIMOTHY J. SANDRA V.	MB	86	447	SOUTHEAST SIDE OF STATE ROUTE #658, REED CREEK DIST. HENRY COUNTY, PART OF TRACTS "1" AND "2"
1993 1993	WILSON		LEONARD	SALLIE B.	MB	86	438-439	RIDGEWAY DIST. HENRYCOUNTY, DRAINAGE EASEMENTS AND ROAD RIGHTS-OF-WAY
1994 1994	WILSON		DAVID CLAY	JUANITA MAXEY	MB	87	89	IRISWOOD DIST. HENRYCOUNTY, STATE ROUTE #NO. 644
1994 1994	WILSON			MICHAEL T. MELISSA P.	MB	87	256	IRSIWOOD DIST. HENRY COUNTY, PARCEL "X", STATE ROUTE NO. 789, COLLINS ROAD
1994 1994	WILSON			MILDRED C.	MB	87	169	IRISWOOD DIST. HENRY COUNTY, PARCEL "A", 1.003 ACRES, STATE ROUTE #614, SANDY RIVER ROAD
94 94	WILSON			JOHN T.	DB	659	481	NORTHEAST OF STATE ROUTE #946, IRISWOOD DIST. HENRY COUNTY, NOW DESIGNATED AS TRACT "C1"
94 94	WILSON		DONNA J.		MB	87	359	SOUTHERLY SIDE OF STATE ROUTE #657, REED CREEK DIST. HENRY COUNTY, TRACT A AND TRACT B
1994 1994	WILSON			ARTHUR JAMES, IV	DB	668	137	NORTHWEST SIDE OF STATE ROUTE 966, RIDGEWAY DIST. HENRY COUNTY, PARCEL "B-1"
1994 1995	WILSON			LAWRENCE B. TERESKA A.	MB	87	455	NORTHEAST SIDE OF SALISBURY COURT, IRISWOOD DIST. HENRY COUNTY, LOT 4, SECTION NO. 1, "PATRICK HENRY FARM" SUB
94 95	WILSON		DONNA J.		MB	87	490	SOUTHERLY SIDE OF STATE ROUTE #657, REED CREEK DIST. HENRY COUNTY, TRACT 1, 1.000 ACRE
95 95	WILSON		DAVID CLAY	JUANITA MAXEY	MB	87	584	IRISWOOD DIST. HENRY COUNTY, 11.732 ACRES
94 95	WILSON		DAVID CLAY	JUANITA MAXEY	MB	87	585	IRISWOOD DIST HENRY COUNTY, 3.977 ACRES AND 2.098 ACRES
95 95	WILSON		FLORENCE T.		MB	87	563	REED CREEK DIST. HENRY COUNTY, DRAINAGE EASEMENTS AND ROAD RIGHTS-OF-WAY
1995 1995	WILSON			JOYCE W. SWANEE S.	MB	88	10	EAST SIDE OF STATE ROUTE 3642, RIDGEWAY DIST. HENRY COUNTY, 3.037 ACRE TRACT
95 95	WILSON		DEWEY M., SR.	JANICE E.	MB	88	74	BLACKBERRY DIST. HENRY COUNTY, TRACT "A", 12.803 ACRES
94 95	WILSON		DONNA J.		MB	88	150	SOUTHERLY SIDE OF STATE ROUTE #657 REED CREEK DIST. HENRY COUNTY, TRACT 1, 1.000 ACRE
95 95	WILSON			MICHAEL D. LINDA G.	MB	88	147	TRACT "B", STATE ROUTE 751, IRISWOOD DIST HENRY COUNTY
1995 1995	WILSON			LANETTA J.	DB	693	646	WESTERLY SIDE OF HILLCREST DRIVE, COLLINSVILLE DIST. HENRY COUNTY, LOT 9, 0.411 ACRE
1995 1995	WILSON			MICHAEL D. LINDA G.	MB	88	277	TRACT "B", LEADS OFF THE SOUTHERLY SIDE OF STATE ROUTE #751, 0.5223 ACRES
95 95	WILSON			LISA L.	DB	698	340	NORTHSIDE OF STATE ROUTE #620, IRSIWOOD DIST. HENRY COUNTY LOT 11, 1.1535 ACRES
88 95	WILSON		BARBARA M.	ROBERT W.	MB	88	286	IRISWOOD DIST. HENRY COUNTY, 0.5000 ACRES AND 5.298 ACRES STATE ROUTE #644
1996 1996	WILSON			SAMUEL J.	MB	88	415	IRISWOOD DIST. HENRY COUNTY, DRAINAGE EASEMENTS AND ROAD RIGHTS OF WAY
1996 1996	WILSON		DANNY MONROE	FAMILY CEMETERY	MB	88	413	IRISWOOD DIST. HENRY COUNTY 0.076 ACRE, STATE ROUTE #697
1996 1996	WILSON		EDNA N.	SAUNDERS L. III	MB	88	455	NORTHEAST SIDE OF STATE ROUTE #87 RIDGEWAY DIST. HENRY COUNTY, TRACT 5
1996 1996	WILSON			JUDY M. ROGER A.	MB	88	573	SOUTHWEST SIDE OF BURCH DRIVE, IRISWOOD DIST. HENRY COUNTY, LOTS 12 AND 13, "CHATMOSS PLACE" SUBDIVISION
1996	WILSON			RUTH M.	HWY	21	207-208	IRISWOOD DIST. HENRY COUNTY ROUTE 620 0.15 ACRE

KEY

A. S. E. — Appraisement and Settlements of Estates
 B. P. — Blue Prints or Plat Books
 B. S. — Supervisors Books
 C. C. O. — County Court Orders
 C. F. — Chancery Files

C. L. O. — Common Law Orders
 D. B. — Deed Books
 P. E. — Partition of Estates
 R. — Road Files
 S. B. — Surveyors Books

INDEX TO MAPS and ROADS

HENRY COUNTY, VIRGINIA

8151. Permatex Index No. 2. Made by Hall & McChesney Inc, Syracuse, N. Y.

Slod by J. P. Bell Company, Lynchburg, Va.

YEAR	PARTY				BOOK OR FILE	Volume	Page	DESCRIPTION
	SURNAME	ABCDEFGHIJ	KLMNO	PQRSTUVWXYZ				
1781	Witt		John		S B	1	211	222 A Blackberry Creek
1784	Witt		Jesse		S B	1	285	68 A on a north branch of Horsepasture Creek
1785	Witt		William		S B	1	330	170 A on the south branches of Blackberry Creek
1791	Witt		John		S B	1	413	84 A on the north branches of Blackberry Creek
1947	Witt	Charlie P.			B P	19	14	2 acres H. P. Dist.
1963	Witt	Chester A.	Virginia J.		B P	22	79	Lots 23 thru 31, Joseph W. Dillard Sub. Div. H.P. Dist
1963	Witt		Nellie I. Travis D.		B P	24	22	Lot, St. Rd. #687, H.P. Dist
1968	WITT	AUDREY B. DEWEY LEE			B P	39	48	PROPERTY, RTE #609, S. DANIEL CREEK RD., MSVILLE DIST.
1969	Witt		Mamie F. Lloyd D.		B P	42	20	9.80 Acres. Blackberry Dist.
1970	WITT	DORIS B. BOBBY M.			B P	44	13	4.28 ACRE, RTE #698, BLACKBERRY DIST.
1971	WITT		SHIRLEY J. RIVES A.		B P	49	3	LOT #5, SEC. 4, LAUREL LANE, COLLINSVILLE
1972	Witt		James D. Martha W.		M B	51	46	Lot 4, Woodland Hgts, S/D, St Rt 57 Iriswood Dist H.C.
1972	Witt		Ken M.		M B	53	28	Property St Rt 833, Blackberry List
1978								
1978	Witt	Dawn N.	Milford C.		M B	70	03	Lot 15 Sec M Ridge Rd. Collinsville Msville Dist.
1978								
1978	Witt	David L.	Linda J.		M B	70	21	Lot 6 & 1/2 Lot 5 Murphy Rd. Martinsville Dist.
1982								
1982	Witt	Carl C.	James D.		MB	76	137	Tract A. Reed Creek District St. Rt. 657
1983								
1983	Witt	Christie O.	Jerry Lynwood		MB	78	38	So. Side Carol Court Pt. Lot 10 Sec. N. Unit 13, Martinsville District
1984								
1985	Witt	Dennis L.	Jacqueline B.		MB	80	129	St. Rt. 108, Tract 1 being 1.900 acres in Reed Creek District
1985								
1985	Witt	Carol C.	James D.		MB	80	133	18.64 acres in Reed Creek District
1985								
1985	Witt	Dawn N.	Milford C.		DB	401	421	Lot 10, Fieldale, Patrick Ave., Marshall Way
1985								
1985	Witt	Charlene T.	Ricky C.		DB	404	240	Pt. Lot 1 Bk. 6, Field Avenue, Horsepasture District
1987								
1987	WITT	BETTY B.	ROBERT		MB	82	1352-1353	BLACKBERRY DISTRICT, HENRY COUNTY FROM THE HEIRS OF JAMES DAVID BOOTH AND HATTIE S. BOOTH
1988	WITT	CHRISTINE P.			HWY	17	207	ST RT 606, REED CREEK DISTRICT OF HENRY COUNTY
1988	WITT		VIRGINIA J. by:		HWY	17	254	BLACKBERRY DISTRICT HENRY COUNTY SR #609
86			VERA SHOFFNER, ATTY IN FACT					
88	WITT	BOBBY M.	JOANNE D.		DB	468	487	HORSEPASTURE DISTRICT, 5.4590 ACRES
1988								
1988	WITT	MARY ANN C.	RODNEY D.		MB	83	43	SOUTHERLY SIDE OF SR #836, HORSEPASTURE DISTRICT, HENRY COUNTY, BEING PART OF 7-ACRE TRACT
1990								
1990	WITT	DEBORAH J.			DB	528	73	NORTHEAST SIDE OF SOUTHLAND DRIVE RIDGEWAY DIST HENRY COUNTY, LOT 32, SECTION "K", HOLIDAY PROP. SUBDIVISION
1990								
1990	WITT		RICHARD W., SR. WILLIE MARIE		MB	84	358	IRISWOOD DISTRICT OF HENRY COUNTY, PARCEL "A" 4.366 ACRES
1991								
1991	WITT	GLENN H.			MB	84	512	HORSEPASTURE DISTRICT OF HENRY COUNTY, 50' RIGHT-OF-WAY ON STATE ROUTE #845, DRAINAGE EASEMENTS & ROAD RIGHTS-OF-WAY
1990								
1990	WITT	JOSEPH M.	VALERIE E.		MP	84	242	HORSEPASTURE DISTRICT, HENRY COUNTY, 4.3027 ACRES
1991								
1991	WITT	GLENN H.			MB	85	007	HORSEPASTURE DISTRICT OF HENRY COUNTY DRAINAGE EASEMENTS AND ROAD RIGHTS-OF-WAY
1991								
1991	WITT	MARY ANN C.	RODNEY D.		MB	85	77	SOUTH SIDE OF STATE ROUTE 836, HORSEPASTURE DISTRICT HENRY COUNTY, BEING ALL OF TRACT "B-2"
1993								
1993	WITT	FAYE LAWLESS	RONALD DAVID		MB	86	305	SUNCREST CIRCLE, STATE ROUTE 698, BLACKBERRY DIST. HENRY COUNTY, TRACT B., YOULEU DRIVE
1990								
1993	WITT	CYNTHIA R.	SHERMAN A.		DB	624	425	LOTS 12 AND 13 SEC. D., WILDWOOD ESTS. SUB. BLACKBERRY DIST HENRY COUNTY, DALEWOOD DRIVE

KEY

A. S. E. — Appraisement and Settlements of Estates
 B. P. — Blue Prints or Plat Books
 B. S. — Supervisors Books
 C. C. O. — County Court Orders
 C. F. — Chancery Files

C. L. O. — Common Law Orders
 D. B. — Deed Books
 P. E. — Partition of Estates
 R. — Road Files
 S. B. — Surveyors Books

INDEX TO MAPS and ROADS
HENRY COUNTY, VIRGINIA

Slod by J. P. Bell Company, Lynchburg, Va.

8151. Permaflex Index No. 2. Made by Hall & McChesney Inc, Syracuse, N. Y.

YEAR	SURNAME	PARTY						BOOK OR FILE	Volume	Page	DESCRIPTION
		ABCDEFGHIJ	KLMNO	PQRSTU	VWXYZ						
1993										SOUTH SIDE OF STATE ROUTE #836, HORSEPASTURE DIST. HENRY COUNTY, TRACTS 2, 3 AND 4	
1994	WITT		MARY ANN C.		RODNEY D.		MB	86	553		
1993										SOUTH SIDE OF STATE ROUTE 836, HORSEPASTURE DIST. HENRY COUNTY, TRACTS 2, 3 AND 4	
1994	WITT		MARY ANN C.		RODNEY D.		MB	87	364		
1996										HORSEPASTURE DIST. HENRY COUNTY, 1.0129 ACRES	
1996	WITT		GLENN H.				MB	88	598		


KEY

A. S. E. — Appraisal and Settlements of Estates
 B. P. — Blue Prints or Plat Books
 B. S. — Supervisors Books
 C. C. O. — County Court Orders
 C. F. — Chancery Files

C. L. O. — Common Law Orders
 D. B. — Deed Books
 P. E. — Partition of Estates
 R. — Road Files
 S. B. — Surveyors Books

INDEX TO MAPS and ROADS

HENRY COUNTY, VIRGINIA



8151. Permaflex Index No. 2. Made by Hall & McChesney Inc, Syracuse, N. Y.

Slod by J. P. Bell Company, Lynchburg, Va.

YEAR	PARTY				BOOK OR FILE	Volume	Page	DESCRIPTION
	SURNAME	ABCDEFGHIJ	IKLMNO	PQRSTUVWXYZ				
1857	Woodall (Estate)		Ira		D B	15	232	Tract of 238 A on Turkey Cook Creek in Henry County
1857	Woodall			Samuel (Wife)	D B	15	232	Lot No 2 - 130 A on Turkey Cook Creek in Henry County
1876	Woodall et als			Samuel &	D B	19	36	Lot No 1 - 31 A beginning at a Chestnut stump in Samuel Woodall's line to Darling Lawrence's line
1887	Woodall et al	Delilia			D B	22	618	Dower lot No 2 - 72 A & 2 poles on Turkey Cook Creek & Mountain in Henry County
1958	Woodell etal	Henrietta			B P	11	78	Lot 1 mile Northwest of Center Church Horsepasture Dist
1973	Woodall			Rufus A.	MB	56	27	Lot 15 MAP 4 Woodland Hgts SID Iriswood Dist
1984	Woodall			Rufus A., Jr.	DB	374	62	Pt. Lots 7 and 8, Village Heights Sub., Martinsville District
88	WOODALL			LIONEL TODD	DB	467	196	HORSEPASTURE DISTRICT, LOT 1, BLOCK 16, THE FIELDALE DEV.
1988	WOODALL			LONNIE R. SANDRA C.	DB	483	370	NORTHWEST SIDE OF RIDGEWOOD ROAD, REED CREEK DISTRICT OF HENRY COUNTY, ALL OF LOT 12A & PART OF LOT 12 & 13
1991	WOODALL			JUDITH A. RUFUS A., JR.	DB	558	546	NORTHEAST SIDE OF CHEROKEE DRIVE REED CREEK DIST HENRY COUNTY, PARCEL "A", 22,518 SQ. FT.
1993	WOODALL			LONNIE R. SANDRA C.	DB	605	547	PART OF LOT 12 AND ALL OF LOT 12A AND PART LOT 13 RIDGEWOOD ROAD, REED CREEK DIST HENRY COUNTY
1993	WOODALL			LANE HOWARD	DB	622	646	COLLINSVILLE DIST. HENRY COUNTY, BEAVER RIDGE ROAD LOT 6, SECTION 8
1996	WOODALL			LONNIE R. SANDRA C.	MB	88	444	MPRTJWEST SIDE OF U.S. ROUTE 220-BUSINESS COLLINSVILLE DIST. HENRY COUNTY, LOTS 39 4041 AND 42

KEY

A. S. E. — Appraisal and Settlements of Estates
 B. P. — Blue Prints or Plat Books
 B. S. — Supervisors Books
 C. C. O. — County Court Orders
 C. F. — Chancery Files

C. L. O. — Common Law Orders
 D. B. — Deed Books
 P. E. — Partition of Estates
 R. — Road Files
 S. B. — Surveyors Books

INDEX TO MAPS and ROADS

HENRY COUNTY, VIRGINIA

Stod by J. P. Bell Company, Lynchburg, Va.

8151. Permindex Index No. 2. Made by Hall & McChesney Inc, Syracuse, N. Y.

YEAR	SURNAME	PARTY				BOOK OR FILE	Volume	Page	DESCRIPTION
		ABCDEFGHIJ	KLMNO	PQRSTU	VWXYZ				
1780	Woods		John			S B	1	83	350 A on branches of Chestnut Creek
1780	Woods			William		S B	1	198	225 A on the branches of Little Peters Creek
1781	Woods	Hugh				S B	1	214	126 A on the head branches of Chestnut Creek
1782	Woods			William		S B	1	249	450 A on north fork of Johnston's Creek
1786	Woods		John			S B	1	345	202 A on the branches of the Ararat & Dan River
1788	Woods		Josiah			S B	1	351	50 A on both sides of Little Dan River
1788	Woods		John			S B	1	360	560 A on the north side of Smith River
1946	Wood	F H				B P	3	265	Tract of land situated in Horsepasture District
1946	Wood	R.T.		R.T.		B P	4	12	Map of property acquired from J.R. Smith contains 3.91 A. Martinsville. Dist.
1950	Wood	F H				B P	4	234	2 tracts on Bull Mountain Road Horsepasture District
1950	Wood et al			E T		B P	4	295	2 tracts in Martinsville District
1950	Wood	F H				B P	4	371	Three lots on Bull Mountain Road Horsepasture District.
1951	Wood	Alvis S.				B P	5	3	Lot 15 G. H. Davis property in Martinsville District.
1953	Wood et ux			Ralph T		B P	7	18	Lot on W. side U S H'Way 220 Martinsville District
1957	Wood			P G		B P	11	74	1.43 acres West of Dillons Fork in Horsepasture District
1959	Wood			Ralph T.		B P	13	31	4 lots W. side St. Rt. # 667, M'ville. Dist.
1960	Wood	Doris T. Carl A.,				B P	15	102	2.89 acres R. C. Dist
1959	Woods		Nannie Sue			B P	16	29	2 tracts on Cow Branch in H. P. Dist.
1960	Wood	Bobby Jim		Phebe M.		B P	17	32	Lot 6, Forest Acres, M'ville Dist.
1962	Wood	Betty D.		Richard Leon		B.P.	19	97	Lot #9 & 10, Lynn Court Sub. Div. Reed Creek DIST
1962	Wood		James P.	Virginia Lane		B. P.	20	38	Lot 1, Buren T. Via Sub Div H. P. Dist.
1962	Wood et al	Carl A.				B P.	20	41	Lots on Susan Dr. in Collinsville, M'sville Dist.
1962	Wood	Betty B.	James R.			B P	21	34	Lot 2, Blk 2, Stratford Hill, Sub.Div.M'ville Dist
1963	Wood		Joan R. John Lambert			B P	22	27	Lot 1, Blk 1, Sec 3, Marrowbone Hgts. Sub.Div. Ridgeway Dist.
1962	Wood		Verna Zenas			B P	23	70	1 1/2 acres near Eanes Store St. Rd. #676, H.P. Dist
1961	Wood	Dorothy N. Charles V.				B P	26	62	Lot 8, Sec. B, J. R. Smith Estate, Martinsville Dist.
1958	Wood	F. H.				B P	28	87	1.1 acres, St. Rt. 687, H.P. Dist.
1957	Wood		Moir W.			B P	30	37	Various lots near Bassett
1965	Woods		Harry Glen Nancy Clark			B P	30	58	Lots 1 thru 13, Blk. B, Martin Ridge Sub-div., H.P. Dist.
1966	Wood		Jo Ann R. Walter E.			B P	32	44	Lot #13, Sec 1, Greenbriar Park, Horsepasture District
1965	Wood		Harold Lane			B P	32	53	Property, Horsepasture District
1966	Wood	Betty B. James R.				B P	34	8	Lot #12, Sec. 1, Greenbrier Park, Horsepasture Dist.
1966	Wood	Betty B. James R.				B P	34	74	Lot #11, Sec. 1, Greenbrier Park, Horsepasture Dist.
1968	Woods	FRANCES T.		RAYBURN C.		B P	38	3	1.241 ACRES, RTE #638, RIDGEWAY DIST.

KEY

A. S. E. — Appraisement and Settlements of Estates
 B. P. — Blue Prints or Plat Books
 B. S. — Supervisors Books
 C. C. O. — County Court Orders
 C. F. — Chancery Files

C. L. O. — Common Law Orders
 D. B. — Deed Books
 P. E. — Partition of Estates
 R. — Road Files
 S. B. — Surveyors Books

INDEX TO MAPS and ROADS

HENRY COUNTY, VIRGINIA

8151. Permaflex Index No. 2. Made by Hall & McChesney Inc, Syracuse, N. Y.

Slod by J. P. Bell Company, Lynchburg, Va.

YEAR	PARTY				BOOK OR FILE	Volume	Page	DESCRIPTION
	SURNAME	ABCDEFGHIJ	IJKLMNOP	QRSTUVWXYZ				
1969	Wood		Jo Ann L.	Robert W.	B P	41	70	3.79 acres, Blackberry Dist.
1971	WOODS		JUANITA B.		B P	48	46	PROPERTY, RTE #985
1971	WOODS		MARY D.	WILLIAM E.	B P	49	22	LOT #7, SEC. B, BLACKBERRY DIST.
1971	WOODS		NANCY C.		B P	49	24	LOT #1, SEC. A. RTE 912, BLACKBERRY DIST
1973	WOOD		JEANNETTE W.	MAYNARD L.	M B	55	04	LOT 5 BLOCK 1 ECHO VALLEY S/D RIDGEWAY DISTRICT
1974	Wood	Cinda B.	Ralph Danny		M B	62	5	Gaynor Hgts S/D Martinsville District Lots 61, 60, 59, 58 & Portion of lot 57, 56, 13 Sec F Gaynor Horsepasture District
1975	Wood	Clara J.	James T.		M B	63	15	0.90 acres John Akers & Ruby Watkins Lawson S/D/
1976	WOODS		Richard		M B	66	75	
1978	Wood	Betty V.	Leonard T.		M B	69	140	.2573 acre St. Rt. 761 Blackberry Dist.
1979	WOODS	Estella H.	William Monroe		M B	71	93	Lot 16 Sec S Lakewood Trail Iriswood Dist.
1979	Wood	Darlene C.	Michael W.		M B	72	97	Lot 1 Sec E Wedgewood Rd. Ridgeway Dist.
1980	WOODS		Jimmie Walker		M B	74	11	Lot A St. Rt. 671 Reed Crk. Dist.
1980	Wood		Linda B.		MB	74	165	Lot 14 Sec. 5 Martins Circle Horsepasture Dist.
1980	WOODS		Loretta		MB	74	108	Lot A St. Rt. 671 Reed Creek District
1981	WOODS		Linda B.	Jimmie Walker	MB	75	108	Lot A St. Rt. 671 Reed Creek District
82	Wood	Ernest L.	Lena T.		MB	77	48	St. Rt. 626 6.201 acres Blackberry District
80	Wood	Dorothy N.			MB	74	04	Lot 2 Sec H, Lakewood Drive, Horsepasture Dist.
83	Wood	Herbert			DB	371	129	St. Rt. 884 .90 acre, Property Ridgeway District
85	Wood	Betty V.	Leonard T.		MB	81	47-49	Lots 1-6 St. Rt. 761, Blackberry District
85	Wood		John L., II		MB	81	952-954	Tract 2B and 3, St. Rt. 687, Horsepasture District
85	Wood		Johnny R.	Janice T.	DB	403	738	Lot 8, Holland Drive, Ridgeway District
85	Wood		Ralph T.		MB	81	1032-1037	Mason Court, Smith Rucker Road, Gaylor Heights Sub., Lots A and B, Martinsville District
86	Wood	Barbara A. M.	Joseph A.		DB	420	639	Lot 1, Sec. A, James Street, J. R. Smith Estate Sub., Martinsville District
86	Wood		Ruth R.	Ronald K.	DB	421	758	Lot 7, Bk. 1, Sec. A, Shannon Hills Sub, Shamrock Drive, Ridgeway District
86	Wood	Douglas Warren	Rachel N.		DB	431	301	Lot 2, Sec. N. Carol Court, Collinsville, Martinsville District
87	Wood		Susan Wilson	Paul Douglas	DB	438	350	Lot 3, Sec. 6, Homestead Trail, Collinsville, Martinsville District
87	WOODS		Iva T.		DB	445	695	Lots 86-89 Bk. B, S. Belmont Street and First Avenue, Collinsville, Collingwood Place, Sub, Martinsville Dist.
87	WOODS	BRENDA S.	ROGER W.		MB	82	1597	1596- REED CREEK DISTRICT, 2.321 ACRE PARCEL, SOUTH SIDE OF SR#826
87	WOOD	ANGELA Z. & JAMES LARRY			DB	462	279	EAST SIDE OF SR #683, HORSEPASTURE DISTRICT, HENRY COUNTY LOT 5, BLOCK "B", "HAMILTON WOODS" SUBDIVISION
88	WOODS		ROSA M.		MB	82	1795	1794- SOUTH SIDE OF DR #606, REED CREEK DISTRICT, HENRY COUNTY LOT 32 B
88	WOOD		RALPH EDWARD & MARGARET JOANN (WEAVER)		DB	474	264	SOUTHWEST SIDE OF SR #606, REED CREEK DISTRICT OF HENRY COUNTY, PART OF TRACT 53
88	WOOD	J. WALTER	RUTH HAYNES		MB	83	51	NORTHEAST SIDE OF SR #831, BLACKBERRY DISTRICT OF HENRY COUNTY
89	WOOD	BETTY V.	LEONARD T.		MB	83	200	NORTH SIDE OF SR #761, BLACKBERRY DISTRICT
89	WOOD et al	BARBARA W.			DB	494	272	SOUTHWEST SIDE OF PATSY AVENUE, MARTINSVILLE DISTRICT, BEING ALL OF LOT 2, SECTION C, J R SMITH ESTATE SUBDIVISION
90	WOOD	DARLENE C.			DB	523	210	SOUTHWEST SIDE OF BEAVER RIDGE ROAD, MARTINSVILLE DISTRICT OF HENRY COUNTY LOT 6, SECTION 9, COLLINSVILLE HIGHLANDS SUBDIVISION
90	WOOD		WILLIAM DEXTER		MB	84	311	HORSEPASTURE DISTRICT OF HENRY COUNTY, STATE ROUTE 709

KEY

A. S. E. — Appraisements and Settlements of Estates	C. L. O. — Common Law Orders
B. P. — Blue Prints or Plat Books	D. B. — Deed Books
B. S. — Supervisors Books	P. E. — Portions of Estates
C. C. O. — County Court Orders	R. — Road Files
	S. — Surveyors Books

INDEX TO MAPS and ROADS

(692)

HENRY COUNTY, VIRGINIA

SOLD BY M & W PRINTERS, LYNCHBURG, VA.

MADE BY THE CITY INDEX COMPANY, COLUMBUS, OHIO

YEAR	PARTY				BOOK OR FILE	Volume	Page	DESCRIPTION
	SURNAME	ABCDEFGHIJ	IJKLMNO	PQRSTUVWXYZ				
1991 1991	WOOD	CHARLES R.			DB	538	353	NORTH SIDE OF LEE ROAD AND ON THE EASTERLY SIDE OF WESTOVER DRIVE, ROAD CREEK DISTRICT HENRY COUNTY, LOT 17, BLOCK "1"
1991 1991	WOOD			TIMOTHY L. SANDRA E.	DB	538	344	WEST SIDE OF STATE ROUTE 881, BLACKBERRY DISTRICT HENRY COUNTY, PARCEL 1, 1.145 ACRES
1991	WOOD	DONALD ROGER ET ALS			HWY	19	212-213	HORSEPASTURE DISTRICT OF HENRY COUNTY, HIGHWAY 58 0.512 ACRES
1991 1991	WOOD			PEARL R.	MB	84	630	WEST SIDE OF STATE ROUTE 607 AND NORTH SIDE OF A 20-FOOT OUTLET ROAD, IRISWOOD DISTRICT OF HENRY COUNTY, 2.693-ACRE TRACT
1991 1991	WOOD	BARRY LEE		TAMMY W.	MB	85	25	EASTERLY SIDE OF TANGLEWOOD TERRACE AND ON THE NORTH-EASTERLY SIDE OF U.S. ROUTE 220 BY PASS, RIDGEWAY DIST HENRY COUNTY, TANGLEWOOD TERRACE SUB. LOT 18 AND PART OF LOT 19, SECTION 4
1991 1991	WOOD	DIXIE Y.	JOHN L., II		MB	85	93	SOUTHWEST SIDE OF STATE ROUTE 687, HORSEPASTURE DIST HENRY COUNTY, TRACT "2-" AND 3
1991 1991	WOOD		MICHAEL W. NAN P.		DB	559	128	SOUTHWEST SIDE OF WEDGEWOOD ROAD AND THE SOUTHEAST SIDE OF CIRCLE DRIVE RIDGEWAY DISTRICT OF HENRY COUNTY, LOT 1 SEC. "E", WEDGEWOOD PLACE SUBDIVISION
1992 1992	WOOD		LARRY E. LAVONNE W.		DB	564	138	SOUTHEAST SIDE OF STATE ROUTE #964, BLACKBERRY DIST HENRY COUNTY, THE .49 ACRE LOT DESIGNATED AS LOT "A"
1992 1992	WOOD			PAUL DOUGLAS SUSAN WILSON	DB	566	525	EAST SIDE OF HOMESTEAD TRAIL, COLLINSVILLE DISTRICT HENRY COUNTY, LOT 3, SECTION NO. 6 "COLLINSVILLE HIGHLANDS" SUBDIVISION
1992 1992	WOODS	BUREN A.		RITA P.	MB	85	209	REED CREEK DISTRICT OF HENRY COUNTY 10.61 ACRE+, PARCEL "A"
1992 1992	WOODS	BUREN A.		RITA P.	MB	85	210	REED CREEK DIST. HENRY COUNTY, BEING 10.61 ACRE, PARCEL "A" AND PARCEL "B", 0.057 ACRE
1992 1992	WOOD	DOUGLAS W.		RACHEL N.	DB	589	379	WEST SIDE OF CAROL COURT, COLLINSVILLE DIST HENRY COUNTY, LOT 2, SEC "N", J.R. SMITH ESTATE SUB.
1992 1992	WOOD		JOSEPH A.		DB	586	593	SOUTHWEST SIDE OF NORTH DANIELS CREEK ROAD, COLLINSVILLE DIST. HENRY COUNTY, PART OF LOT 2C, BLK "C", "PAUL W. BOWLES PROP."
1992 1992	WOOD		M. VERA MARY LOU		MB	85	542	SITUATED AT THE END OF PALOMA COURT, REED CREEK DIST. HENRY COUNTY, LOTS 12 AND 13, NOW TRACT 1, WINFORD HILLS SUBDIVISION
1993 1993	WOOD	BETTY B.	JAMES R.		MB	86	85	SOUTHEAST SIDE OF STATE ROUTE #750, RIDGEWAY DIST. HENRY COUNTY, PARCEL "A", 1.553 ACRES
1993 1993	WOOD		MICHAEL W. NAN P.		DB	612	74	SOUTHWEST SIDES OF BURCH DRIVE, IRISWOOD DIST. HENRY COUNTY, LOT 10R "CHATMOSS PLACE"
1993 1993	WOOD		MICHAEL L.	SUZANNE H.	MB	86	311	SOUTHEAST SIDE OF FOX CHASE DRIVE, COLLINSVILLE DIST. HENRY COUNTY, LOT 16, SECTION NO. 12, "COLLINSVILLE HIGHLANDS" SUBDIVISION
1993 1993	WOOD		JAMES P.		MB	86	359	MITCHELL ROAD, BLACKBERRY DIST HENRY COUNTY DRAINAGE EASEMENTS AND ROAD RIGHTS-OF-WAY
1993 1993	WOOD		MICHAEL W. NANETTE P.		DB	628	684	SOUTHWEST SIDE OF BURCH DRIVE, IRISWOOD DIST. HENRY COUNTY, LOT "10R", CHATMOSS CORPORATION
1993 1993	WOOD		JOANN R.	WALTER E.	MB	86	520	NORTHEAST SIDE OF SHANNON COURT, RIDGEWAY DIST. HENRY COUNTY, LOT 7, PART OF LOT 7R SHANNON HILLS SUB SEC C
1994 1994	WOOD		JULIAN E.		MB	87	73	NORTH SIDE OF MONTROSE AVENUE, RIDGEWAY DIST. HENRY COUNTY, LOTS 23-28, ZERA L. PETERS SUB. AND LOT 54 AND 54A
1994 1994	WOOD	ALETA T.	JAMES T., JR.		DB	662	236	NORTHEAST SIDE OF CHEROKEE DRIVE, REED CREEK DIST. HENRY COUNTY, PARCEL "A"
1994 1994	WOODS	CARLA L.			DB	663	608	SOUTHERLY SIDE OF STATE ROUTE 609, HORSEPASTURE DIST. HENRY COUNTY, LOT 3, BLOCK 19, "FIELDALE DEV." SUB.
1995 1995	WOOD	DIXIE Y.	JOHN L., II		DB	671	152	STATE ROUTE #759, HORSEPASTURE DIST. HENRY COUNTY LOTS 10 11 AND 12, SECTION "C"
1995 1995	WOOD	BARBARA W.			DB	679	662	REED CREEK DIST. HENRY COUNTY LOT 9, SECTION 2, KINGS MOUNTAIN SUBDIVISION
1995 1995	WOOD	CHARLES R.			MB	87	619	NORTHEAST SIDE OF ROBINHOOD ROAD, REED CREEK DIST. HENRY COUNTY, LOT 151 AND PART OF LOT 151-A "SHERWOOD FOREST" SUBDIVISION
1994 1995	WOOD		JAMES P.		MB	87	625	BLACKBERRY DIST. HENRY COUNTY VARIOUS PARCELS OF LAND
1995 1995	WOODS	CLAUDE D. CYNTHIA E.			MB	88	72	SITUATED ON THE SOUTHEAST SIDE OF QUARTZ STREET CREEK DIST. HENRY COUNTY, 0.93 ACRE PARCEL
1995 1995	WOODS			SHERRYL H.	MB	82	149	EASTERLY SIDE OF MCKINLEY DRIVE, PARCEL "A" BLACKBERRY DIST. HENRY COUNTY
1995 1996	WOOD			PEARL R.	MB	88	331	IRISWOOD DIST. HENRY COUNTY, 37.19 ACRES 14.67 ACRES AND 14.44 ACRES
1996 1996	WOODS	KATHRYN A.	TIMOTHY D.		DB	703	420	NORTH SIDE OF ELIZA REAMEY AVENUE, COLLINSVILLE DIST. HENRY COUNTY, LOTS 3 AND PART OF 4 SECTION "E", "J. R. SMITH ESTATE" SUBDIVISION
1996 1996	WOODS	BARRY LEE		TAMMY W.	DB	712	713	RIDGEWAY DIST. HENRY COUNTY LOT 20, BLOCK 8, EDGEWOOD SUBDIVISION SECTION IV
1996 1996	WOODS	ANGELA Z.	JAMES LARRY		DB	706	550	EASTERLY SIDE OF STATE ROUTE #687, HORSEPASTURE DIST. HENRY COUNTY, LOTS 7 8 9 10 AND 11

KEY

A. S. E. — Appraisement and Settlements of Estates
 B. P. — Blue Prints or Plat Books
 B. S. — Supervisors Books
 C. C. O. — County Court Orders
 C. F. — Chancery Files

C. L. O. — Common Law Orders
 D. B. — Deed Books
 P. E. — Partition of Estates
 R. — Road Files
 S. B. — Surveyors Books

INDEX TO MAPS and ROADS

HENRY COUNTY, VIRGINIA

8151. Fernadex Index No. 2. Made by Hall & McChesney Inc, Syracuse, N. Y.

Slod by J. P. Bell Company, Lynchburg, Va.

YEAR	SURNAME	PARTY				BOOK OR FILE	Volume	Page	DESCRIPTION
		ABCDEFGHIJ	KLMNO	PQRSTU	VWXYZ				
1784	Yates	George				S B	1	303	92 A on south fork of Johnson's Creek
1788	Yates	George				S B	1	347	124 A on south fork of Johnson's Creek
1788	Yates	George				S B	1	348	57 A on both sides of the north fork of Lovings Creek
1788	Yates		John			S B	1	351	100 A on a branch of a north fork of Lovings Creek including a place known as Poplar Cove
1790	Yates		John			S B	1	370	86 A on both sides of Mall Branch of Lovings Creek
1791	Yates			Susanna		S B	1	408	67 A on the south waters of Johnson's Creek
1966	Yates		Joyce R. John C.,			B P	31	84	Lot 13, Mountainview Sub-div., M'ville Dist.
1970	YATES			RUTH B. WILLIAM B.		B P	45	95	PARCEL, RTE #906, REED CREEK DIST.
1971	YATES	BLANCHE B.		LESTER WAYNE		B P	47	32	LOT #4, RTE #606, OAK RIDGE DRIVE., REED CREEK DIST.
1976	Yates	Anne M.		Timothy G.		M B	64	90	Lot 5 Ferndale Drive Collinsville Msville District
1987	YEATTS	BARRY A.		JOANN F.		MB	82	1418-	WEST SIDE OF SR #922, REED CREEK DISTRICT, LOT 4,
1993	YATES			TIMOTHY G.					SECTION 2, THE GREGORY ESTATE SUBDIVISION
1993	YATES			SUSAN H.		DB	631	601	NORTHWEST SIDE OF FERNDAL DRIVE, COLLINSVILLE DIST. HENRY COUNTY, LOT 5, JERYL M. AND MILDRED F. MARTIN SUB.

KEY

A. S. E. — Appraisalment and Settlements of Estates
 B. P. — Blue Prints or Plat Books
 B. S. — Supervisors Books
 C. C. O. — County Court Orders
 C. F. — Chancery Files

C. L. O. — Common Law Orders
 D. B. — Deed Books
 P. E. — Partition of Estates
 R. — Road Files
 S. B. — Surveyors Books

INDEX TO MAPS and ROADS
 HENRY COUNTY, VIRGINIA

Slod by J. P. Bell Company, Lynchburg, Va.

8151. Permafex Index No. 2. Made by Hall & McCheaney Inc, Syracuse, N. Y.

YEAR _____ PARTY _____
 SURNAME ABCDEFGH IJKLMNO PQRSTUWXYZ

BOOK OR _____ Volume Page
 FILE _____

DESCRIPTION

KEY

A. S. E. — Appraisal and Settlements of Estates
 B. P. — Blue Prints or Plat Books
 B. S. — Supervisors Books
 C. C. O. — County Court Orders
 C. F. — Chancery Files

C. L. O. — Common Law Orders
 D. B. — Deed Books
 P. E. — Partition of Estates
 R. — Road Files
 S. B. — Surveyors Books

INDEX TO MAPS and ROADS
HENRY COUNTY, VIRGINIA

8151. Permatex Index No. 2. Made by Hall & McChesney Inc, Syracuse, N. Y.

Slod by J. P. Bell Company, Lynchburg, Va.

YEAR	PARTY			BOOK OR FILE	Volume	Page	DESCRIPTION
	SURNAME	ABCDEFGHIJ	KLMNOP				
1778	Young			William	S B	1 7	379 A on first fork of Snow Creek
1778	Young	Allen	Ridley		S B	1 7	143 A on Snow Creek
1778	Young			William	S B	1 7	1176 A on both sides of Snow Creek
1780	Young		John		S B	1 184	193 A on the head waters of Town & Reedy Creeks 105 lots near Stanleytown Va tracts 53-56-57 of
1937	Young			W D	B P	2 3	the John R Brown Farm Henry Co
	Young			R F	B P	3 241	Tracts on Ramsey Creek and on Road #609
1954	Young		J P		B P	7 41	Lot 32 Sec 3 Map 3 Paul W Bowles prop Martinsville Dist.
1955	Young	G Lawrence	Mae B.		B P	7 140	Lot 25 Map Y Villa Heights Crop Martinsville District
1956	Young	Edna Mae	D	William R	B P	9 81	Lot 2 Willie R Dove property Horsepasture District
1956	Young	etal	H L		B P	10 16	Various lots in Reed Creek District
1958	Young		Lorraine S Odis H Jr		B P	12 66	Lot 5A Villa Hgts Corp Martinsville District
1959	Young	Belvie A.		Vickie E.	B P	14 25	P. lots 13, 14, 15, W. B. Ramsey Est. R. C. Dist.
1960	Young		James F.	Velvie C.	B P	16 88	.69 acre in R. C. Dist.
1962	Young	Glen P.		Shirley C. Sarah Hodges	B P	19 42	Lot 1, Clyde A. Richardson Sub Div M'sville Dist.
1963	Young			Wattie Alvin	B P	21 97	Lots 38,39,40,Map 3,Woodland Hgts.M'ville Dist
1965	Young	Milton David /	Juanita E.		B P	31 4	Lot 3, Sec.F, Sheffield Terrace, Ridgeway Dist.
1965	Young	Barbara H. Harold W.,			B P	31 31	Lot 21, R. Steve Wall prop. H. P. Dist.
1966	Young	Ellen D.		Roger M.	B P	32 49	Lot #5, C. H. Martin Sub-div., Collinsville R. C. Dist.
1966	Young		Mary H. James G.		B P	32 75	0.43 Acre, Ridgeway District
1966	Young		Nancy C.		B P	34 42	Lots 34-37, Annie M. Hill prop, Horsepasture Dist.
1968	Young		LUCILLE C. WEAVER V.		B P	38 39	LOT #2, E. W. SAUL PROP., REED CREEK DIST.
1968	Young	Earnest W.	Lula Mae NANCY D.		B P	40 77	1.03 Acre, Rte #687, Blackberry Dist.
1968	Young		LESLIE C.		B P	43 78	LOT #8, M. J. LESTER PROP, REED CREEK DIST.
1969	Young	CURTIS WENDELL		VIRGINIA M.	B P	44 30	0.86 ACRE, RTE #657, REED CREEK DIST.
1970	Young	GENE S.	MARY LOU A.		B P	45 62	LOT #35, SEC. A, EASTWOOD SUB-DIV, IRISWOOD DIST.
1970	Young		VELVA NUNN WILLIAM THOMAS		B P	45 72	BLACKBERRY DIST. 1.4 ACRES, RTE #57, NEAR PATRICK-HENRY LINE,
1970	Young	BETTIE B.	POSEY GORDON		B P	46 75	LOT #3, MERRIMAN ESTATE, HORSEPASTURE DIST.
1971	Young	EILEEN W. GLEN R. GENE			B P	48 26	TRACT 9 A, RTE #108, REED CREEK DIST.
1972	Young		2James Woody		M B	51 16	Residue of Lots 35-45, H.L.Adams Heirs Plat, R.C.Dist
1973	Young		Reafy M Schley R.		M B	54 10	Lot 12, Sec C. H. D. Prillaman property, Reed Cr. Dist.
1973	Young		PETER B. ROSEMARY		M B	54 29	LOT 13 GEORGE W. GUSLER S/D, 219 SUSAN DR. COLLINSVILLE
1973	Young	Maretta J Franklin Roosevelt			M B	57 30	Lot 29 T E Adkins Prop. St Rt. 683 in Horsepasture Dist
1974	Young	Ethel H		Robert F	M B	58 17	Lots 1, 3, & 5 1424 Rivermont Heights Ridgeway Dist
1974	Young		Larry Eldon		M B	58 30	Lot 4 Block 1 Rich Acres No. 2 in Ridgeway District

KEY

A. S. E. — Appraisement and Settlements of Estates
 B. P. — Blue Prints or Plat Books
 B. S. — Supervisors Books
 C. C. O. — County Court Orders
 C. F. — Chancery Files

C. L. O. — Common Law Orders
 D. B. — Deed Books
 P. E. — Partition of Estates
 R. — Road Files
 S. B. — Surveyors Books

INDEX TO MAPS and ROADS

HENRY COUNTY, VIRGINIA

851. Permaflex Index No. 2. Made by Hall & McChesney Inc, Syracuse, N. Y.

Slod by J. P. Bell Company, Lynchburg, Va.

YEAR	PARTY				BOOK OR FILE	Volume	Page	DESCRIPTION
	SURNAME	ABCDEFGHIJ	KLMNO	PQRSTUVWXYZ				
1974				James Q.	M B	60	5	2 tracts St. Rte. 695 Horsepasture District
1974	Young							
1974				Barry Nelson	M B	60	48	Lot 58 Edgewood Village Martinsville District
1974	Young							
1974				Claude V.	M B	60	84	Lot St. Rte 674 Reed Creek District
1974	Young			Georgia M.				
1975				Coy Lee	M B	63	13	Lots 2-A & 2-B Willie Bennett S/D Reed Creek District
1975	Young							
1975				James L.	M B	63	121	Property Horsepasture District
1975	Young							
1975				Barbara S.	M B	64	59	Tract A J. H. Morris Property Horsepasture District
1976	Young			Donald Joe				
1975				James L.	M B	65	28	Property H P Dist.
1976	Young			Mary Y.				
1978				R. Burl	M B	70	103	Lot 24 Sec K Southland Drive Ridgeway Dist.
1978	Young, Jr.							
1979				Glenna J.	M B	72	27	2.647 acres St. Rt. 993 Reed Crk. Dist.
1979	Young							
1979				R. Reid, III	M B	73	02	1.94 acres St. Rt. 87 Ridgeway Dist.
1979	Young							
1980				Frank A.	M B	74	67	Lot 16 Sec T Lakewood Trail Iriswood District
1980	Young			Rachel R.				
1980				Donna S.	MB	74	138	St. Rt. Lot 2 Reed Crk Dist.
1980	Young			Claude L.				
1974				H. S.	MB	76	46	Parcels 3-A, 3-B, and 3-C Iriswood District St. Rt. 57
1981	Young							
83				Lauren H.	Richard Clayton DB	357	516	St. Rt. 675 and 57 Lots 1-3, Blackberry District
83	Young							
83				Linda Darnell/Vernon Eugene	DB	362	45	St. Rt. 924 Lot 1 Property Hughes Johnson Heirs, Horsepasture District
83	Young							
83				Ronald Lee	DB	367	131	St. Rt. 830 and 50' Proposed street Lots 1 and 2 Sec. C
83	Young			Karen Debra Parnell				Now Parcel 1A Sec. C. Horsepasture District
83				Florence K.	Martin L., Jr.	DB	368	62 Lot 31 Mason Hgts, Ridgeway District
83	Young							
84				Ronald Lee	MB	79	102	Parcel 1A Sec. C on St. Rt. 830 in Horsepasture District
84	Young			Karen Debra Parnell				
84				Barbara S.	DB	381	702	Lot 3 Sec. I, Colonial Drive, Highland Forest, Martinsville District
84	Young			Donald J.				
84				Jeffery H.	DB	381	591	0.42 acre being Lot A on St. Rt. 833 in Blackberry Dist.
84	Young			Janet F.				
84				Lula Mae	DB	390	459	5.397 acres on St. Rt. 687 in Blackberry District
85	Young			Earnest W.				
85				Billy G.	Reba F.	MB	81	53-64 Right of Way and Easements, Crabtree Lane, Blackberry District
85	Young							
85				Denver L.	"	MB	81	476-481 Mason Court, Construction Easements and Right of Ways, Martinsville District
85	Young			Cora M.				
85				Peggy J.	Ronald E.	DB	399	554 Monta-Vista Addition, Maple Drive, Lots 55, 56, 57 and 58, Reed Creek District
85	Young							
85				Joyce C.	DB	402	710	Lot 5, Sec. F., Susan Lane, Sheffield Terrace, Ridgeway District
85	Young			Jimmy G.				
85				Gracie N.	Wilbur I.	MB	81	1261-1266 St. Rt. 687, Parcels A, B, C and D, Horsepasture District
85	Young							
86				Johnny E.	Vera F.	HWY PB	16	120 St. Rt. 606, Henry County, Virginia Highway Comm.
86	Young							
86				Bonnie J.	Terrace	DB	415	634 Lot 16, Bk. 1, Carriage Court, Ridgeway District
86	Young							
86				Christopher N.		DB	416	346 St. Rt. 839, Tract A, Martinsville District
86	Young							
86				Maybelle T.		DB	418	66 Lot 1, Blue Ridge Yatch Road, Blackberry District
86	Young							
86				Barbara S.	Donald J.	DB	417	679 Lot 9, Sec. A, Dalewood Drive, Wildwood Estates, Blackberry District
86	Young							
86				Brenda L.	Ruby J.	DB	420	508 Lot 31Y, Sec. B, Confederate Ave., Holiday Property
86	Young							
83				Larry D.	Tressi A.	DB	422	353 Parcel A 0.988 acre, 50' Right of Way, Blackberry District
86	Young							
86				Roger L.		DB	424	413 Lot 1, St. Rt. 684, Horsepasture District
86	Young							
86				Frank A.	Rachel R.	DB	424	173 Lot 16, Sec. T, Camp Branch Hills Sub., Lakewood Trail, Iriswood District
86	Young							

KEY

A. S. E. — Appraisements and Settlements of Estates	C. L. O. — Common Law Orders
B. P. — Blue Prints or Plat Books	D. B. — Deed Books
B. S. — Supervisors Books	P. E. — Portions of Estates
C. C. O. — County Court Orders	R. — Road Files
	S. — Surveyors Books

INDEX TO MAPS and ROADS

(738)

HENRY COUNTY, VIRGINIA

SOLD BY M & W PRINTERS, LYNCHBURG, VA.

MADE BY THE COTT INDEX COMPANY, COLUMBUS, OHIO

YEAR	PARTY				BOOK OR FILE	Volume	Page	DESCRIPTION
	SURNAME	ABCDEFGHIJ	IJKLMNOP	QRSTUVWXYZ				
1986 1986	Young		Mary M.	Thomas D.	DB	432	496	Parcel B, St. Rt. 692, Ridgeway District
1986 1986	Young	Denice Livengood	Larry Eldon, Jr.		DB	431	323	Lot 6, Sec. D, Lakewood Forest Sub., Horsepasture District
1986 1987	Young	Herman	Nannie J.		DB	434	630	1.2629 acres, St. Rt. 780, Horsepasture Dist.
1987 1987	Young		Maybelle T.		DB	439	600	Oakcrest Circle, Parcel B, Reed Creek District
1987 1987	YOUNG	BILLY W. DEBRA S.			DB	450	630	BLACKBERRY DISTRICT, HENRY COUNTY, SR 1219 and SR 677, 0.4453 ACRE
1987 1987	YOUNG	DALE M.			DB	453	736	BLACKBERRY DISTRICT, HENRY COUNTY, BEING A PORTION OF THE PROPERTY THAT LLOYD H. AND MARIE H. YOUNG ACQUIRED
1987 1987	YOUNG	ALICE R. &	JAMES LEWIS		DB	457	463	NORTH WEST SIDE OF STULTZ ROAD, MARTINSVILLE DIST. HENRY COUNTY, LOT 10, SECTION "J", VILLA HGTS.
1988	YOUNG		LESSIE P. AND ROBERT F.	HWY		17	233	SR #609, BLACKBERRY DISTRICT, HENRY COUNTY
1988 1988	YOUNG	CYNTHIA G. &	ROGER L.		MB	82	1828 1829	NORTHWESTERLY SIDE OF SOUTH DANIELS CREEK ROAD MARTINSVILLE DISTRICT, HENRY COUNTY, LOT 7, BLOCK 2 AND LOT 13 B, BLOCK 2, MARSHALL FIELD & CO. SUB.
1988 1988	YOUNG		R. REID, III		MB	82	1884 1885	SOUTH SIDE OF LACKEY ROAD, MARTINSVILLE DISTRICT, HENRY COUNTY
1988 1988	YOUNG		LAUREN H.	RICHARD C.	DB	479	47	NORTHEASTERLY SIDE OF DALEWOOD DRIVE, BLACKBERRY DISTRICT OF HENRY COUNTY, LOT 16, SECTION "A"
1988 1988	YOUNG			ROBERT R.	DB	484	265	WILDWOOD ESTATES SUBDIVISION SOUTHEAST SIDE OF PAUL STREET, MARTINSVILLE DIST OF HENRY COUNTY, LOT 4
1989 1989	YOUNG	CLYDE H.			DB	495	402	NORTHWESTERLY SIDE OF SOUTHLAND DRIVE, RIDGEWAY DISTRICT OF HENRY COUNTY, LOT 13 & 14, SECTION "I"
1989 1989	YOUNG			PATSY B.	DB	495	287	"HOLIDAY PROPERTIES SUBDIVISION" SOUTHEAST SIDE OF SR #672, REED CREEK DISTRICT OF HENRY COUNTY, LOT 15, SECTION "B"
1989 1989	YOUNG	HARLAND L.	LARRY C.		DB	500	202	LOTS 1 & 2, NORTH SIDE OF SR #897, REED CREEK DISTRICT
1990 1990	YOUNG	BENNY C.			DB	517	562	SOUTHEAST SIDE OF HAMILTON ROAD, BLACKBERRY DISTRICT OF HENRY COUNTY, LOT 51, CAMBRIDGE ESTATES SUB.
1991 1991	YOUNG		KAREN RENEE		MB	84	418	RIDGEWAY DISTRICT OF HENRY COUNTY, 5.0 ACRES, STATE ROUTE #642
1991 1991	YOUNG	BENNY C.	MARY W.		MB	84	474	NORTHWEST SIDE OF STATE ROUTE 674, REED CREEK DISTRICT OF HENRY COUNTY
1991 1991	YOUNG	EDNA MAE D.	WILLIAM R.		MB	84	432	HORSEPASTURE DISTRICT OF HENRY COUNTY, PARCEL PARCEL "B", 0.5076 ACRE
1991 1991	YOUNG		JEFFREY L.		DB	541	374	SOUTH SIDE OF MACK ROAD, BLACKBERRY DISTRICT OF HENRY COUNTY, LOT 21A
1991 1991	YOUNG		JEFFERY H. JANET F.		DB	544	103	SOUTH SIDE OF STATE ROUTE #1234 BLACKBERRY DIST HENRY COUNTY, LOT 24-X, 0.465 ACRE
1991 1991	YOUNG		JOHNNY E.		HWY	19	241	.03 ACRE REED CREEK DISTRICT OF HENRY COUNTY, STATE ROUTE #606
1992	YOUNG		SALLIE W.,	WIDOW HWY		19	255	RIDGEWAY DISTRICT OF HENRY COUNTY, 0.22 ACRE MORE OR LESS
1992 1992	YOUNG	FRANK A.	RACHEL R.		DB	576	635	WESTERLY SIDE OF LAKEWOOD TRAIL, IRISWOOD DIST. HENRY COUNTY, LOT 16, SECTION "7" CAMP BRANCH HILLS SUB
1992 1992	YOUNG		RONALD E. PEGGY J.		DB	587	301	REED CREEK DIST HENRY COUNTY, 0/3359 ACRE
1993 1993	YOUNG		LEORA B.	PERCY, SR.	DB	596	538	NORTHWEST SIDE OF LAFAYETTE AVENUE, VILLA HGTS., COLLINSVILLE DIST. HENRY COUNTY, LOT 14-A SECTION "D", VILLA HGTS. CORP. SUB.
1992 1993	YOUNG	COY H.			MB	86	224- 226	DRAINAGE EASEMENTS AND ROAD RIGHTS-OF-WAY REED CREEK DIST HENRY COUNTY
1993 1993	YOUNG		ROBERT R. PATRICIA M.		DB	613	254	EAST SIDE OF RICHARDSON DRIVE, COLLINSVILLE DIST. HENRY COUNTY, LOT "2", 0.583 ACRE
1993 1993	YOUNG		TERRY L.		DB	618	619	SOUTH SIDE OF STATE ROUTE 826, REED CREEK DIST. HENRY COUNTY, 1.374-ACRE TRACT
1993 1993	YOUNG	CHRISTA B.	LARRY E.		DB	621	246	COLLINSVILLE DIST. HENRY COUNTY, LOT 5, SECTION D, VILLA HEIGHTS CORPORATION LAFAYETTE AVENUE
1993 1993	YOUNG		WILLIAM RALPH		MB	86	354	EAST AND WEST SIDES OF STATE ROUTE #798, REED CREEK DIST. HENRY COUNTY, TRACTS "1" AND "2" AND TRACT "B"
1993 1993	YOUNG	DWAYNE A.	LINDA P.		MB	86	422	REED CREEK DIST HENRY COUNTY, BEING A PORTION OF TRACT #2
1993 1993	YOUNG		LAURIE H.	TERRY A.	MB	86	503	REED CREEK DIST. HENRY COUNTY, STATE ROUTE #108, LOTS 6 AND 7 AND 6A AND 7A
1993 1993	YOUNG		MAYBELLE T.		DB	626	548	SOUTHEAST SIDE OF OAKCREST CIRCLE REED CREEK DIST. HENRY COUNTY, PARCEL "B" 1.374 ACRES
1992 1994	YOUNG	CAROLYN B.	LARRY E.		DB	637	209	SITUATED ON THE NORTHWEST SIDE OF LAKEVIEW ROAD, RIDGEWAY DIST. HENRY COUNTY, LOT 5, SECTION 1, RICHAR ACRES (NO. 2) SUBDIVISION

Law

(74E) KEY

A. S. E. — Appraisements and Settlements of Estates
 B. P. — Blue Prints or Plat Books
 B. S. — Supervisors Books
 C. C. O. — County Court Orders

C. L. O. — Common Law Orders
 D. B. — Deed Books
 P. E. — Portions of Estates
 R. — Road Files
 S. — Surveyors Books

INDEX TO MAPS and ROADS

HENRY COUNTY, VIRGINIA

SOLE BY M & W PRINTERS, LYNCHBURG, VA.

MADE BY THE CITY INDEX COMPANY, COLUMBUS, OHIO

YEAR	PARTY				BOOK OR FILE	Volume	Page	DESCRIPTION
	SURNAME	ABCDEFGHIJ	IJKLMNOP	QRSTUVWXYZ				
1994 1994	Young	Dwayne A.	Linda P.		MB	87	006	Reed Ck. Dist., Henry Co., 1.226 acres, SR 657
1994 1994	YOUNG	GRACIE			MB	87	100-101	HORSEPASTUREDIST. HENRY COUNTY, DRAINAGE EASEMENTS AND ROAD RIGHTS-OF-WAY
1994	YOUNG		W. R. HEIRS AT LAW		HWY	21	112-113	194 SQ. FT. 7.673 SQ. FT. 600 SQ. FT. REED CREEK DIST. HENRY COUNTY, ROUTE 798
1994 1994	YOUNG		WILLIAM RALPH ESTATE		MB	87	102	EAST AND WEST SIDE OF STATE ROUTE 798, REED CREEK DIST. HENRY COUNTY, TRACTS '1' AND '2' AND ALL OF 'B'
1994 1994	YOUNG	COY LEE FRANCIS ANN			MB	87	217	TRACT 1, 2.000 ACRES SITUATED AT END OF A 30-FOOT ACCESS EASEMENT FOR INGRESS AND EGRESS WHICH LEADS OFF STATE ROUTE 656, REED CREEK DIST. HENRY COUNTY
94 94	YOUNG	BENNY C.	MARY W.		DB	662	190	NORTHWEST SIDE OF STATE ROUTE #674, REED CREEK DIST. HENRY COUNTY, 1.247-ACRE PARCEL
93 95	YOUNG		JAMES LARRY		MB	87	467	NORTHWEST SIDE OF STATE ROUTE #695, HORSEPASTURE DIST. HENRY COUNTY, TRACT 1A
94 95	YOUNG		JOHNNY E. VERA F.		MB	87	468	REED CREEK DIST. HENRY COUNTY, DRAINAGE EASEMENTS AND ROAD RIGHTS-OF-WAY
1995	YOUNG		W. R., HEIRS		HWY	21	162-163	REED CREEK DIST. HENRY COUNTY, ROUTE 798
89 95	YOUNG	BRENDA K.	JAMES W.		DB	698	366	EAST SIDE OF U.S. ROUTE 220, REED CREEK DIST. HENRY COUNTY ALL OF 0.37 ACRF PARCEL
1996 1996	YOUNG	CLAUDE L. DONNA S.			MB	88	408	SOUTH SIDE OF STATE ROUTE 665, REED CREEK DIST. HENRY COUNTY LOT 2
1995 1996	YOUNG	MELVA T.	ROGER R., SR.		DB	711	573	IRISWOOD DIST. HENRYCOUNTY, PARCEL "C", 0.501 ACRE

KEY

A. S. E. — Appraisal and Settlements of Estates
 B. P. — Blue Prints or Plat Books
 B. S. — Supervisors Books
 C. C. O. — County Court Orders
 C. F. — Chancery Files

C. L. O. — Common Law Orders
 D. B. — Deed Books
 P. E. — Partition of Estates
 R. — Road Files
 S. B. — Surveyors Books

INDEX TO MAPS and ROADS
HENRY COUNTY, VIRGINIA

851. Form Index No. 2. Made by Hall & McChesney Inc, Syracuse, N. Y.

Made by J. P. Bell Company, Lynchburg, Va.

YEAR	PARTY				BOOK OR FILE	Volume	Page	DESCRIPTION
	SURNAME	ABCDEFGHIJ	KLMNO	PQRSTUVWXYZ				
1916	Westview Land Company				B P	1	92	404 lots 73.37 A in lots A-B-C-D-E in Suburbs of Martinsville & 39.47 A on Wallers Ford Road Property lying in the Suburbs of Martinsville Va.
1916	Westview Land Company				B P	2	287	
1925	Westview Land Company				B P	2	124	54 lots in West Martinsville Henry County Va WR 44
1926	Westview Land Company				B P <i>same map</i>	2	188	52 lots between the Concrete Highway & Roundabout Road
1926	Western Land Company				B P	1	395	52 Lots between Concrete Highway & Roundabout Road West Martinsville Henry County Va
1936	Westview Land Company				B P	2	109	30 lots at Martinsville Henry County Va

