

Certain SURNAMES are set out below in their full spelling. If the surname you are searching DOES NOT APPEAR, search the page for the alphabetical combination shown at the head of the section.

H & M PERMAFLEX No. 2-S11

	PAGE		PAGE		PAGE		PAGE
Saa-Sal	1			Saint (St.)	3	Sam-Saz, SB	5
SALMON	47					SAMS	49
						SAUNDERS - SANDERS	51
Sc (EXCEPT SCH)	7			Scha-Schm	9	Schn-Schw, SCHX-SCHZ, SD	11
SCALES	53						
SCOTT	7 & 11						
Sea-Sel	13	Sem-Sey, SEZ, SE, SG	15	Sha-She, SHF-SHH	17	Shi-Shy, SHZ	19
		SEMPLE	55	SHEFFIELD	57	SHUMATE	61
				SHELTON	59		
Si, SJ Sk	21			Sl	23	Sm	25
SIMS	63					SMITH	65

Sa

Sc
Sch

Se
Sh

Si
to
Sm
Sn
to
Sy

(See Over)

KEY

A. S. E. — Appraisement and Settlements of Estates	C. L. O. — Common Law Orders
B. P. — Blue Prints or Plat Books	D. B. — Deed Books
B. S. — Supervisors Books	P. E. — Partition of Estates
C. C. O. — County Court Orders	R. — Road Files
C. F. — Chancery Files	S. B. — Surveyors Books


INDEX TO MAPS and ROADS

HENRY COUNTY, VIRGINIA

8151. Permaflex Index No. 2. Made by Hall & McCheaney Inc, Syracuse, N. Y.

Slod by J. P. Bell Company, Lynchburg, Va.

YEAR	SURNAME	PARTY			BOOK OR FILE	Volume	Page	DESCRIPTION
		ABCDEFGHIJ	KLMNO	PQRSTUVWXYZ				
1937	Sale	E A			B P	2	14	Parcel of land on Watt & Pine Streets Martinsville Va
1938	Sale	E A	Lacy Lee		B P	2	37	32 lots on Stuart & McCoy Streets Martinsville Va
1957	Sale	E A			B P	11	56	Various tracts in Henry & Pittsylvania Counties
1959	Saine	Carl J.		Shirley I.	B P	15	61	Lot 7, Sec. A, Evelyn C. Edwards prop. M'ville Dist.
1960	Sale	E. A.			B.P.	17	9	P.lot 2, on U.S.Rt.220, M'ville Dist
1962	Salisbury et ux		Jr. Reuben W./		B P	19	47	Lot 7, Sec. C, John Redd Smith Est. M'sville Dist.
1969	SALYERS	ESTELLE C.	JOHNNY L.		B P	43	38	.69 ACRE, RTE #748, BLACKBERRY DIST.
1971	SALE		VIRGINIA B.		B P	47	22	PROPERTY CAMPBELL COURT & RIDGEWOOD RD. NEAR BASSETT REED CREEK DIST.
1968			W. W.		B P	47	96	R. C. DIST.
1971	SALE		VIRGINIA B.		B P	47	96	PROPERTY BETWEEN CAMPBELL CT. AND RIDGEWOOD RD.
1973	SAIA		JAMES S. MARY ANN S.		M B	54	86	LOT 11 SEC 1 INDIAN HILLS S/D, IRISWOOD DIST.
1987	Sachs	Doris B.	John A.		MB	82	874- 877	Lots 9-23, Tract 1, St. Rt. 688, Ridgeway District
1990	SACHS	DORIS B.	JOHN ALLAN		MB	84	220	NORTHWESTERLY SIDE OF STATE ROUTE 688, RIDGEWAY DISTRICT HENRY COUNTY, LOTS 9, 10, 11, 12, 13, 14, 15, 16, 17, 18, 19, 20, 21, 22, & 23



KEY

A. S. E. — Appraisal and Settlements of Estates
 B. P. — Blue Prints or Plat Books
 B. S. — Supervisors Books
 C. C. O. — County Court Orders
 C. F. — Chancery Files

C. L. O. — Common Law Orders
 D. B. — Deed Books
 P. E. — Partition of Estates
 R. — Road Files
 S. B. — Surveyors Books

INDEX TO MAPS and ROADS
 HENRY COUNTY, VIRGINIA

Slod by J. P. Bell Company, Lynchburg, Va.

8151. Permafex Index No. 2. Made by Hall & McCheaney Inc, Syracuse, N. Y.

YEAR _____ PARTY
 SURNAME ABCDEFGH IJKLMNO PQRSTUWXYZ

BOOK OR FILE Volume Page

DESCRIPTION

KEY

A. S. E. — Appraisement and Settlements of Estates
 B. P. — Blue Prints or Plat Books
 B. S. — Supervisors Books
 C. C. O. — County Court Orders
 C. F. — Chancery Files

C. L. O. — Common Law Orders
 D. B. — Deed Books
 P. E. — Partition of Estates
 R. — Road Files
 S. B. — Surveyors Books

INDEX TO MAPS and ROADS
HENRY COUNTY, VIRGINIA



8151. Permaflex Index No. 2. Made by Hall & McChesney Inc, Syracuse, N. Y.

Slod by J. P. Bell Company, Lynchburg, Va.

YEAR	SURNAME	PARTY			BOOK OR FILE	Volume	Page	DESCRIPTION
		ABCDEFGHIJ	KLMNO	PQRSTUVWXYZ				
1952	St Clair	Geraldine B			B P	5	76	Lot 12 Sec 0 Villa Heights Sub div in Martinsville District
1978		Alfred L						
1978	St. Clair			Walter Calvin				
1978				Vivian I.	M B	70	23	Lot 23 Sec C Spruce St. Blackberry Dist.
1984				Robert F.				
1984	St. Lawrence			Susan R.	DB	386	118	Lot 42-Glenn Ct. Sub-Div. W. Side of Ren Lane/ Ridgeway Dist.

KEY

A. S. E. — Appraisal and Settlements of Estates
 B. P. — Blue Prints or Plat Books
 B. S. — Supervisors Books
 C. C. O. — County Court Orders
 C. F. — Chancery Files

C. L. O. — Common Law Orders
 D. B. — Deed Books
 P. E. — Partition of Estates
 R. — Road Files
 S. B. — Surveyors Books

INDEX TO MAPS and ROADS

HENRY COUNTY, VIRGINIA

5

8151. Permaflex Index No. 2. Made by Hall & McChesney Inc, Syracuse, N. Y.

Slod by J. P. Bell Company, Lynchburg, Va.

YEAR	PARTY				BOOK OR FILE	Volume	Page	DESCRIPTION
	SURNAME	ABCDEFGHIJ	IKLMNO	PQRSTU VWXYZ				
1922	Sawyers		J M		B P	2	272	16 Building lots on Ridge St & Old National Highway Martinsville
1947	Saul	Herman B.			B P	3	375	Property in Reed Creek Dist. as purchased from T.G. Martin & wife, being 1.75 A. on Old Nat. H'way to Oak Level
1947	Santomassino			Rocco	B P	3	391	Lot # 5 Villa Heights Corp. Inc. on Orchard St.
1951	Satterfield et al	Hilda M.			B P	4	364	Agreement line in Martinsville District.
1955	Sapp		Louise T	Paul W	B P	7	92	Lot 3 Jeryl M Martin sub-div Martinsville District
1958	Saul	E W			B P	12	53	7 lots near Bassett on State Road #671 Reed Creek Dist.
1957	Saul	Hender			B P	12	54	4 lots N of Stanleytown in Reed Creek District
1957	Saul	Hender			B P	12	86	Lot 4 on Road # 671 in Reed Creek District
1958	Saul	E W			B P	12	90	Lot 7 in Stanleytown in Reed Creek District
1958	Saul	E W			B P	12	93	Lot 1 in Reed Creek District
1957	Saul	Hender			B P	13	12	4 lots N. of Stanleytown in R. C. Dist.
1959	Saul	Hender L.			B P	13	54	Tract N. side St. Rt. # 606 in R. C. Dist.
1961	Sawyers	Flora M.		Samuel C.	B.P.	18	80A-80	Lot 3, W.J. Donavant Sub.Div., M'ville Dist.
1964	SAUL	HENDER L.			B P	38	96	LOT, RTE #606, R. C. Dist.
1969	Sawyers		Marvin L.		B P	42	90	Lot #49, Forest Acres, Collinsville, Martinsville Dist.
1970	SAWYERS		MARTHA B. MARVIN L.		B P	44	62	LOT H & A, PT LOT G, RANDOLPH ST., M'VILLE DIST.
1972	Sawyer		Karen D. Thomas Eugene		M B	53	83	Lots 25, 26, & 1/2 of Lot 27 Block 1 Section 2, Woodland Hgts Subdivision, Iriswood Dist.
1973	Satterfield	Estate Hilda M /			M B	57	90	Tracts on St Rte 777 in Iriswood District
1974	Saul	Clifford T	Lola C		M B	58	64	Lots 35, 36, & 37 Gaynor Heights in Martinsville Dist
1976	SAUL		IRENE H.		M B	64	48	PROPERTY REED CREEK DISTRICT
1976	Saul	E.W.			M B,	67	49	Formerly Richard Young Property Reed Crk. Dist.
1977	Sandford		John D. Judith Carboni		M B	68	59	Lot 14 St. Rt. 1246 Reed Crk Dist.
1979	Saville	Gae P.		Robert E.	M B	71	157	Part of Lot 20, Lots 21, 22 Martinsville Dist.
1979	Sayers	Ephraim Ethel J.			M B	72	17	Lot A St. Rt. 775 Blackberry District
1980	Sapp	Emmitt Jackson			MB	74	116	Lot 28 Sec N. Chatmoss Corp Sub.- Turner Ashby Road Iriswood Dist.
1980	Sands		Thomas L.		MB	75	41	Tract 4A St. Rt. 650 Iriswood Dist.
1982	Sands		Paula S. Paul J.		DB	352	593	Lot 26 Hanover Place Ridgeway District
1983	Sanders		John Jacob Astor, Jr.		MB	77	123	Lackey Road Ext., Drainage Easements and Right of Way in Martinsville District
1986	Saul		Juanita Spicer		HWY PB	17	9	St. Rt. 606, Henry County, Virginia Highway Comm.
1986	Sawyer	Geroge W., III	Karen J.		DB	418	369	Lot 7, Sec. Q, Chatmoss Corp. Sub., Jeb Stuart Road Iriswood District
1987	Sands		Paul J.		DB	448	151	Lot 26, Hanover Place, Ridgeway District
1988	Saul	Clifford T.	Lela C.		Hwy MB	18	114	Blackberry District, State Route 609, 0.04 Acre
1988	SANDERS		JAMES EDWARD		MB	83	68	BLACKBERRY DISTRICT OF HENRY COUNTY ALL OF LOTS 17-26, G. T. HELMS SUBDIVISION
1988	SANDERS		JAMES EDWARD		DB	482	290	ALL OF LOTS 11 AND 12, HORPSEPASTURE DISTRICT OF HENRY COUNTY, STATE ROUTE 909

KEY

A. S. E. — Appraisal and Settlements of Estates
 B. P. — Blue Prints or Plat Books
 B. S. — Supervisors Books
 C. C. O. — County Court Orders
 C. F. — Chancery Files

C. L. O. — Common Law Orders
 D. B. — Deed Books
 P. E. — Partition of Estates
 R. — Road Files
 S. B. — Surveyors Books

INDEX TO MAPS and ROADS

HENRY COUNTY, VIRGINIA

8151. Permaflex Index No. 2. Made by Hall & McCheaney Inc, Syracuse, N. Y.

Sled by J. P. Bell Company, Lynchburg, Va.

YEAR	SURNAME	PARTY						BOOK OR FILE	Volume	Page	DESCRIPTION
		ABCDEFGHIJ	KLMNO	PQRSTU	VWXYZ						
88	SANDERS		JAMES EDWARD					MB	83 76	BLACKBERRY DISTRICT OF HENRY COUNTY, 3.0236 ACRES, SR #687	
89	SAMPSON	ALLAN K.		ROBIN H.				DB	499 238	SOUTHWEST SIDE OF BEECHWOOD DRIVE, REED CREEK DISTRICT HENRY COUNTY, LOTS 8,9,10 & 11 SECTION "1"	
89	SATER			SELMA L. (MILLS)				MB	83 305	DRAINAGE EASEMENTS AND ROAD RIGHT OF WAY, IRISWOOD DISTRICT OF HENRY COUNTY	
89	SAWYERS		JERRY WAYNE					DB	511 708	SOUTHEAST SIDE OF LAKEVIEW DRIVE, RIDGEWAY DISTRICT HENRY COUNTY, LOT 10, BLOCK "A"	
90	SAYRE	HARRY LADON		SHARON A.				DB	522 453	EAST SIDE OF BRENTWOOD ROAD, HORSEPASTURE DISTRICT OF HENRY COUNTY, LOT 17, SECTION 3, GREENBRIAR PARK SUB.	
90	SAWYERS		JERRY WAYNE					DB	532 590	SITUATED ON THE SOUTHEAST SIDE OF LAKEVIEW DRIVE, RIDGEWAY DISTRICT OF HENRY COUNTY, LOT 10, BLOCK "A" ROLLING HILLS SUBDIVISION	
90	SANDERS		BONNIE CROWDER					MB	84 360	SOUTHWESTERLY AND NORTHEASTERLY SIDES OF RIVERSIDE DRIVE STATE ROUTE 57-A, TOWN OF BASSETT, BLACKBERRY DISTRICT OF HENRY COUNTY	
1992	SAWYER		GEORGE WILLIAM, III	KAREN J.				MB	85 155	EASTERLY SIDE OF COUNTRY PLACE, IRISWOOD DISTRICT OF HENRY COUNTY, LOT 34, "A PLACE IN THE COUNTRY" SUB	
1993	SAWYERS		CHARLES LEE					MB	86 299	HORSEPASTURE DIST HENRY COUNTY, PARCEL A, STATE ROUTE 627 AND STATE ROUTE 696	
1993	SAVAGE		BISHOP JOHN					MB	86 477	BLACKBERRY DIST HENRY COUNTY, STONE DRIVE	
1994	SAWYERS	HENRY R.						MB	87 171	BLACKBERRY DIST HENRY COUNTY, DRAINAGE EASEMENTS AND ROAD RIGHTS OF WAY	
1994	SAWYERS			WENDY B. RODNEY E.				MB	87 272	NORTHEAST SIDE OF STATE ROUTE #971, RIDGEWAY DIST. HENRY DIST. HENRY COUNTY PARTS OF LOTS 1 2 3 4 5 AND 6	
1995	SANDS		JAMES W. JANICE DIANE					MB	87 558	NORTHERLY SIDE OF STATE ROUTE #750, RIDGEWAY DIST. HENRY COUNTY	
1996	SANDERS		JAMES E.					MB	88 424	BLACKBERRY DIST. HENRY COUNTY, LOT NO. 1-A 1.12 ACRES	
1996	SATTERFIELD		LISA Y.					MB	88 476	HORSEPASTURE DIST HENRY COUNTY TRACT "2", 20.036 ACRES	
1996	SANDERS		JAMES E.					MB	88 568	BLACKBERRY DIST. STATE ROUTE #627, PORTION OF TRACT	
1996	SAYERS			RAYMOND R., JR.				HWY	21 190	189- REED CREEK DIST. HENRY COUNTY 21,780 SQUARE FEET 4,792 SQUARE FEET	
96	SAWYERS	DOUGLAS H.						MB	88 593	SITUATED OFF THE SOUTHWEST SIDE OF EASTRIDGE ROAD AND OFF THE SOUTH SIDE OF STATE ROUTE #629, HORSEPASTURE DIST. LOT 49A	

KEY

A. S. E. — Appraisal and Settlements of Estates
 B. P. — Blue Prints or Plat Books
 B. S. — Supervisors Books
 C. C. O. — County Court Orders
 C. F. — Chancery Files

C. L. O. — Common Law Orders
 D. B. — Deed Books
 P. E. — Partition of Estates
 R. — Road Files
 S. B. — Surveyors Books


INDEX TO MAPS and ROADS

HENRY COUNTY, VIRGINIA

8151. Permaflex Index No. 2. Made by Hill & McChesney Inc, Syracuse, N. Y.

Stod by J. P. Bell Company, Lynchburg, Va.

YEAR	PARTY				BOOK OR FILE	Volume	Page	DESCRIPTION
	SURNAME	ABCDEFGHIJ	KLMNO	PQRSTUVWXYZ				
1791	ScEIFe			William	S B	1	405	35 A on waters of John's Creek
1946	ScEARce	Gladen	Shields		B P	3	355	Lot # 5 of the Roy Prillaman Map of Sub-div. in Leatherwood Dist. on State Rd. # 657 by Dyer's Store.
1948	Scott		Lacy B. Lena A.		B P	4	78	Lot # 57 John R. Smith Sub-div. Collinsville Martinsville Dist.
1949	Scott et al	Gracie	E		B P	4	226	Property on State Route No 57 Horsepasture District
1949	Scott et al	Edds'	heirs		B P	4	226	Property on State Route No 57 Horsepasture District
1949	Scott	Hope	S		B P	4	279	6/10 of an acre in Horsepasture District
1951	Scott			Robert J.	B P	4	375	8.95 acres in Leatherwood District.
1951	Scott	Edith E.		Robert E.	B P	4	395	5 96/100 acres on State Highway No. 108 in Reed Creek District.
1952	Scott	Addie M G R			B P	5	66	3 1/10 Acres situated S of Rd 629 in Horsepasture District
1952	Scott	Addie M G R			B P	6	4	25 acres situated near Mt Zion Church S of St Rd #629 in Horsepasture District
1955	Scott	Claude	Nellie Mae		B P	8	14A	Lot 11 John R Smith prop Martinsville District
1957	Seay		Nannie Dandridge Estate		B P	13	16	5 lots M'ville. Dist.
1960	Scott	C. E.			B.P.	17	25	Lots 44,45,45 1/2,86,87, Longview Dev. M'ville Dist.
1961	ScEARce	Claude H.		Verta C.	B.P.	18	57	Lot 27, Edgewood Village, M'ville Dist.
1963	Scott	C. E.			B P	23	42	Lot 61, Longview Devel., M'ville Dist
1964	Scott	C. E.			B P	24	60	Lot, U.S.Rt #220, R. C. Dist
1964	Scott et al	C. E.			B P	24	66	Various lots, Miles Rd. Collinsville, M'ville Dist.
1965	Scott	C.E.			B P	28	45	Rev. lots 71,72,73, Longview Dev. Collinsville
1965	Scott							
1966	Scott		James H.	Reginald A	B P	32	67	Property Reed Creek District
1968	SCOTT ET ALS	C. E.			B P	39	64	PROPERTY MILES ROAD, COLLINSVILLE, MARTINSVILLE DIST.
1969	Scarborough		Nancy C.	Stanley L.	B P	42	62	Property, Rte #657, Reed Creek Dist.
1969	SCOTT		MIRELLA P.	RONNIE	B P	43	91	.68 ACRE, RTE #631, BLACKBERRY DIST.
1970	SCEARCE		MARY LEE H.	CECIL WILLIAM	B P	45	81	3.86 ACRE, IRISWOOD DIST.
1971	SCOTT	C. E.			B P	49	59	LOT #13, PT LOT #1, BLK B. MILES RD., COLLINSVILLE
1973	Scott	C E		W M Jr	M B	56	50	Property on Spring Drive in Collinsville
1973	Scott	A H			M B	57	56	0.383 Acres in Collinsville on Miles Road
1974	Scott		John D		M B	58	81	1 - 3 Lots on St. Road 637 in Ridgeway District
1974	Scott		Reginald A		M B	58	84	11.06 Acres E B Scott property in Reed Creek District
1973	Scruggs		Patricia P		M B	56	24	1.117 Acres on St Rt 647 in Iriswood District
1973	Scruggs		James Edward III		M B	56	24	1.117 Acres on St Rt 647 in Iriswood District
1974	Scott	C. E.			M B	60	62	Lots 2 & 3 Longview Development Martinsville District
1975	Scott		James E.	Susie A.	M B	62	45	Lot 5 Sec B Wildwood Estates S/D, Blackberry District
1976	Scott	Donald Ray	Cathy Arrington		M B	65	118	.653 acre tract S R 665 Reed Crk. Dist.
1976	Scott	James A.	Sarah F.		M B	65	14	Lots 37 thru 42 St Rt 606 Reed Crk. Dist.
1977	Scott		Robert D.	Rosemarie E.	M B	67	79	Lot 13 Sec B Shannon Hills Ridgeway Dist.
1983	Scott	Betty M.	Reginald A.		MB	78	12	St. Rt. 674 1.0 acre Reed Creek District



KEY

A. S. E. — Appraisal and Settlements of Estates
 B. P. — Blue Prints or Plat Books
 B. S. — Supervisors Books
 C. C. O. — County Court Orders
 C. F. — Chancery Files

C. L. O. — Common Law Orders
 D. B. — Deed Books
 P. E. — Partition of Estates
 R. — Road Files
 S. B. — Surveyors Books

INDEX TO MAPS and ROADS

HENRY COUNTY, VIRGINIA

Sled by J. P. Bell Company, Lynchburg, Va.

8151. Permaflex Index No. 2. Made by Hall & McChesney Inc. Syracuse, N. Y.

YEAR	PARTY			BOOK OR FILE	Volume	Page	DESCRIPTION
	SURNAME	ABCDEFGHIJ	KLMNOP				
1977	Scott		J. D.	Ruby C.	M B	68 18	St. Rt. 87 Tract Ridgeway Dist.
1978	Scoggin	Gladys J.			M B	69 06	Parcel B Ridgewood Rd. Reed Crk Dist.
1977	Scott	C. E.			M B	68 111	Lot 3 & Portion Lot 5 Blk A Martinsville Dist.
1978	Scearce		Kathy P.	John David	M B	70 17	Lot 10 Blk 2 Rivermont Hgts Ridgeway Dist
1978	Scearce		W.E.		M B	70 129	Lots A-F Portion 12.5 acre Tract Iriswood Dist.
1979	Scott	Harold D.	Georgia C.		M B	71 62	Lot J, 1.539 acres Blackberry Dist.
1979	Scott		Lacy Davis	Wanda Sue	M B	72 104	Unit No. 1 Carol Ct. LTD Martinsville Dist.
1979	Scott	Gary E.	Kathryn H.		M B	73 54	Lot 21 Block 3 Huntington Hills S/D Sec III Ridgeway Dist.
1980	Scott	C. E., Trustee			MB	74 103	Pt. of Tracts A & E Iriswood District
1980	Scott	Nannie N.	Posey E.		MB	74 143	Lots 4a, 4b, 5a, and 5b Circle Dr. Ridgeway Dist.
1980	Scott	C. E.			MB	75 11	Tracts A and E Iriswood Dist.
1978	Scott	E. B.	James H		MB	75 42	Nr Oak Level Virginia Sec. Road 674 Reed Crk Dist.
1981	Scott	Elsie M.			DB	334 745	Lot 87 Sunset Road Martinsville District
1981	Scarangella	Debbie S.	Dove J.		DB	336 377	Lot 30 St. Rt. 949 Horsepasture District
1981	Scott		Pauline D.		MB	76 35	Ramble Road Reed Creek District
1981	Scott	C. E., Trustee			MB	76 81	Laurel Park Pt. Tracts B and E Iriswood District
82	Scott	C. E., etals			MB	77 36	Pt. Tracts A and E Laurel Park Iriswood District
82	Scott	Betty M.	Reginald A.		DB	353 307	St. Rt. 674 0.73 acres Reed Creek District
82	Scott	C. E.			MB	77 64	Tracts A and E Iriswood District
83	Scott	Caroly Joyce	Billy J.		DB	361 409	Tract 1, 1.053 acres St. Rt. 1745, Horsepasture Dist.
84	Scott		Lena M.		DB	374 289	Lot 7, Pine Forest Drive, Horsepasture District
81	Scott		Pauline P.		MB	76 35	Ramble Road, Drainage Easements and Right of Way in Reed Creek District.
82	Scott		Pauline P.		MB	76 121	Ramble Road, Drainage Easements and Rgiht of Way in Reed Creek District.
85	Scott	James Archie	Jean Craolyn		HWY PB	16 66	St. Rt. 606, Reed Creek District, Virginia Highway Comm.
86	Scearce	Eva Dale F.	Dan		HWY PB	17 4	St. Rt. 606, Reed Creek District, Virginia Highway Comm.
87	Scruggs	Elesia E.	Jerry R.		DB	444 64	Lot 12, Lafayette Estate Sub., Haynesworth Lane, Blackberry District
87	SCOTT	HERBERT S.			MB	82	1247- BLACKBERRY DISTRICT, HENRY COUNTY, DRAINAGE EASEMENTS AND ROAD RIGHT OF WAYS
87	SCOTT	BILLY LEE			MB	82	1247-BLACKBERRY DISTRICT, HENRY COUNTY, DRAINAGE EASEMENTS AND ROAD RIGHT OF WAYS
87	SCEARCE	DAVID EARL	PATRICIA R.		MB	82	1656- SOUTHEASTERLY SIDE OF A 50 FOOT ROAD RIGHT OF WAY EASEMENT LEADING OFF THE NORTHERLY SIDE OF US RTE 58, IRISWOOD DISTRICT
87	SCOTT		JUNIUS E.		MB	82	1852- BLACKBERRY DISTRICT, HENRY COUNTY, DRAINAGE EASEMENT, ROAD RIGHTS-OF-WAY
88	SCOTT	DELANO			DB	467 395	BLACKBERRY DISTRICT, BEING A PORTION OF TRACT 1-A NOW 0.9118 ACRE, 24.959 ACRE TRACT
88	SCOTT	DALE G. &	PHYLLIS D.		DB	476 481	BLACKBERRY DISTRICT OF HENRY COUNTY, SR #1229
89	SCALETIA	JULIA W.	LAWRENCE E. &		MB	83 189	EAST SIDE OF SR #1013, HANOVER PLACE SUBD, RIDGEWAY DISTRICT
89	SCOTT et als	LACY D.	WANDA S.		MB	83 210	BEING ALL OF PARCEL B2 WESTERLY SIDE OF US ROUTE 220, REED CREEK DISTRICT,
89	SCEARCE		WILLIAM E.		DB	492 714	1.77 ACRE LOT, IRISWOOD DISTRICT, ST RD #916

KEY

A. S. E. — Appraisements and Settlements of Estates
 B. P. — Blue Prints or Plat Books
 B. S. — Supervisors Books
 C. C. O. — County Court Orders

C. L. O. — Common Law Orders
 D. B. — Deed Books
 P. E. — Portions of Estates
 R. — Road Files
 S. — Surveyors Books

INDEX TO MAPS and ROADS

(73)

HENRY COUNTY, VIRGINIA

SOLE BY M. A. W. PRINTERS, LYNCHBURG, VA.

MADE BY THE CITY INDEX COMPANY, COLUMBUS, OHIO

YEAR	PARTY				BOOK OR FILE	Volume	Page	DESCRIPTION
	SURNAME	ABCDEFGHIJ	IJKLMNO	PQRSTUVWXYZ				
1989 1989	SCOTT		JAMES E.	SUSIE A.	DB	493	220	ALL OF LOT 5, BLOCK 2, WOODLAND HEIGHTS SUBDIVISION, MSVILLE DISTRICT, SOUTHERLY SIDE OF ROUND HILL DRIVE
1987 1989	SCOTT	BILLY LEE HERBERT S.			MB	83	284	NORTHWEST AND SOUTHEAST SIDES OF THE SCOTT BY-PASS BLACKBERRY DISTRICT OF HENRY COUNTY, PARCEL NOW DESIGNATED AS TRACTS 1 & 2
1989 1989	SCOTT	E. B. HEIRS			MB	83	339	REED CREEK DISTRICT OF HENRY COUNTY, 10.1 ACRES
1990 1990	SCARCE		ISLA		DB	514	259	IRISWOOD DISTRICT OF HENRY COUNTY, 5.55 ACRES
1990 1990	SCOTT	DAVID L.	LORI D.		DB	514	745	EAST SIDE OF ALMA BOULEVARD, COLLINSVILLE REED CREEK DISTRICT OF HENRY COUNTY, LOT #15
1990 1990	SCOTT	BILLIE J.		PEGGY S.	MB	84	114	NORTHEAST SIDE OF U. S. ROUTE 220, REED CREEK DISTRICT OF HENRY COUNTY, TRACT 1, 2.058 ACRES
1990 1990	SCOTT			ROGER A.	DB	523	493	SOUTHWEST SIDE OF WILLIAM STREET MARTINSVILLE DISTRICT OF HENRY COUNTY, LOT 9, SECTION "D", J. R. SMITH ESTATE SUBDIVISION
1990 1990	SCOTT	F. SINCLAIR		REGENIA STARR	MB	84	186	NORTHEAST SIDE OF STATE ROUTE #700, IRISWOOD DISTRICT OF HENRY COUNTY, TRACT "A", 6.161 ACRES
1990	SCOTT	C. E.			HWY	19	153-153A	IRISWOOD DISTRICT OF HENRY COUNTY STATE ROUTE #58
1991 1991	SCOTT	CONRAD B. EMILY W.			DB	539	252	IRISWOOD DISTRICT OF HENRY COUNTY, 1.00 ACRE HENRY DRIVE
1991	SCARCE	ISLA C.			DB	541	15	IRISWOOD DISTRICT OF HENRY COUNTY, 10.57 ACRES
1991 1991	SCOTT	GROVER ROBERT	LUCILLE R.		MB	84	489	HORSEPASTURE DISTRICT OF HENRY COUNTY, DRAINAGE EASEMENTS AND ROAD RIGHTS-OF-WAY
1991 1991	SCOTT	GERALDINE	BRADLEY	JOHN RUSSELL	DB	548	10	SOUTHWEST SIDE OF FALL DRIVE, MARTINSVILLE DISTRICT HENRY COUNTY, LOT 5, SECTION "L" OF THE J. R. SMITH ESTATE SUBDIVISION
1991 1991	SCOTT	GROVER R.	LUCILLE		MB	85	009	HORSEPASTURE DISTRICT OF HENRY COUNTY, DRAINAGE EASEMENTS AND ROAD RIGHTS-OF-WAY
1992 1992	SCOTT			ROGER A. RHONDA C.	DB	573	418	SOUTHWEST SIDE OF WILLIAM STREET, COLLINSVILLE DIST. HENRY COUNTY, LOT 9, SEC "D", J. R. SMITH ESTATE SUB.
1992 1992	SCOTT			R. J., JR.	MB	85	444	NORTHWEST SIDE OF STATE ROUTE 1229, BLACKBERRY DIST. HENRY COUNTY, TRACT 1, 2.184 ACRES
1992 1992	SCEARCE	BERNARD S.		WANDA M.	MB	85	520	IRISWOOD DIST HENRY COUNTY, PARCEL "A", 7.1 ACRES IRISWOOD DIST HENRY COUNTY, PARCEL "X", 1.126 ACRES
1993 1993	SCEARCE			TERRI LEIGH	MB	86	113	IRISWOOD DIST. HENRY COUNTY, AND COLLINSVILLE DIST. BEING THE RESIDUE OF TRACT NO. 3
1993 1993	SCEARCE			REBECCA W.	MB	86	364	IRISWOOD DIST. HENRY COUNTY, AND COLLINSVILLE DIST. BEING THE RESIDUE OF TRACT NO. 3
1994 1994	SCOTT	CLIFTON M.	JENNIFER J.		DB	636	240	NORTHWEST SIDE OF DOGWOOD ROAD, IRISWOOD DIST. HENRY COUNTY, LOT 9, SECTION "1"
1994 1994	SCEARCE		JOHN DAVID LINDA J.		DB	647	500	COLLINSVILLE DIST. HENRY COUNTY, STATE ROUTE 1171 (AUTUMN DRIVE)
1995 1995	SCEARCE		JAMES THOMAS		MB	87	524	IRISWOOD DIST. HENRY COUNTY, PORTION OF LOT NO. 6 OF SEC. NO. 1, BLOCK NO. 2, CHATMOSS CORP. KNOWN AS CHATMOSS COURT
1995 1995	SCOTT	FREDERICK A.		REBECCA	MB	87	550	HORSEPASTURE DIST. HENRY COUNTY, DRAINAGE EASEMENTS AND ROAD RIGHTS-OF-WAY
1995 1995	SCOTT	DIANE D.	KENNETH R.		MB	87	550	HORSEPASTURE DIST. HENRY COUNTY, DRAINAGE EASEMENTS AND ROAD RIGHTS-OF-WAY
1995 1995	SCOTT	CLIFTON M.	JENNIFER J.	LARRY D.	MB	88	32	SOUTHWEST SIDE OF THATMOSS COURT, IRISWOOD DIST. HENRY COUNTY, LOTS 1 AND 2, SECTION 1, BLOCK 3, CHATMOSS COURT SUBDIVISION
1995 1995	SCEARCE		WILLIAM E.		MB	88	307	IRISWOOD SIT. HENRY COUNTY, ABANDONMENT OF LOT LINES LOT 1-6 STATE ROUTE NO. 644

KEY

A. S. E. — Appraisal and Settlements of Estates
 B. P. — Blue Prints or Plat Books
 B. S. — Supervisors Books
 C. C. O. — County Court Orders
 C. F. — Chancery Files

C. L. O. — Common Law Orders
 D. B. — Deed Books
 P. E. — Partition of Estates
 R. — Road Files
 S. B. — Surveyors Books

INDEX TO MAPS and ROADS

HENRY COUNTY, VIRGINIA

9

8151. Permaflex Index No. 2. Made by Hall & McChesney Inc, Syracuse, N. Y.

Sold by J. P. Bell Company, Lynchburg, Va.

YEAR	PARTY				BOOK OR FILE	Volume	Page	DESCRIPTION
	SURNAME	ABCDEFGHIJ	KLMNO	PQRSTUVWXYZ				
1954	Schaeffer			Ruth S	B P	7	30	18 lots on Woody Court Martinsville District
1954	Schaeffer			Ruth S.	B P	7	52	9.15 acres on U S H'way 58 in Martinsville District
1964				Emma L.'s Estate				
1966	Schlueter			G. E.'s Estate	B P	31	63	6 tracts in Collinsville off Rt. 220
1967	SCHLEUTER			JOHN E.	B P	35	5	9.796 ACRES, RTE #627M BORSEPASTURE DIST.
1967	SCHMIDT			BLANCHARD E.	B P	35	12	6.7835 ACRES, WEST SIDE RTE #57, MARTINSVILLE DIST.
1967	SCHLUETER			JOHN E.	B P	38	15	PROPERTY, BLACKBERRY DIST.
1970	SCHLUETER ET ALS			JOHN E.	B P	45	80	PROPERTY, MARTINSVILLE DIST.
1971	SCHMIDT			KATHELEEN J. VIRGIL D.	B P	48	91	LOT #7, SEC. 4, COLLINSVILLE, MARTINSVILLE DIST.
1971	SCHMIDT			KATHLEEN J. VIRGIL D.	B P	49	17	LOT #7-B, FERDALE DRIVE, Merville DIST.
1977				John Randall				
1977	Schleuter			Phyllis U.	M B	67	132	Lot 1 Sec N Carol Ct. Martinsville Dist.
1980								
1980	Schick			David P.	M B	74	25	Lot 27 Lithia Springs Ridgeway Dist.
1980	Schlueter			John Randall	M B	74	64	Lots A-D (145.42 acre) H. P. District
1986								
1986	Schiff			Katheleen W.	DB	415	653	Lot 23, Sec. D, Mt. Olivet Road, Chatmoss Corp., Iriswood District
1986								
1986	Schallock			Diane E. Michael G.	DB	429	121	Lot 3, St. Rt. 647, Kennon G. Robertson Sub., Iriswood District
1986								
	Schell			Faye D. Raymond	HWY	17	108	U. S. 220, Reed Creek District, Virginia St. Highway
1988				DAVID PAUL & NANCY M.	MB	82	2134-2135	NORTHEAST SIDE OF ROOSEVELT DRIVE, RIDGEWAY DISTRICT OF HENRY COUNTY
1988	SCHICK							OFF THE NORTHWEST SIDE OF HOMESTEAD TRAIL MARTINSVILLE DISTRICT OF HENRY COUNTY, BEING PART OF TRACT
1990	SCHLUETER			JOHN R. PHYLLIS U.	MB	84	23	"A" SOUTHERLY SIDE OF WOODLAND AVENUE IRISWOOD DISTRICT OF HENRY COUNTY, LOT 10 AND PART OF LOT 9
1991								SECTION "A", WOODLAND HEIGHTS SUBDIVISION
1991	SCHILLING			JAMES E. "TRIPP", III	DB	542	290	LOTS 84 & 10R SEC A WOODLAND HGTS SUBD WOODLAND AVE IRISWOOD DIST
1992	SCHILLING			BETSY H JAMES E.	MB	85	330	LOT 10 SEC II N W SIDE OF FOX CHASE DR & S W FOX DEN COURT COLLINSVILLE HIGHLANDS SUBD COLLINSVILLE DIST
1992								
1992	SCHAFFER			JEFFREY J. SUZANNE M.	DB	579	125	LOT 10 SEC II N W SIDE OF FOX CHASE DR & S W FOX DEN COURT COLLINSVILLE HIGHLANDS SUBD COLLINSVILLE DIST
1992	SCHAFFER			JEFFREY J. SUZANNE M.	DB	579	284	LOT 1 SEC 10 S W BREEZEWOOD RD COLLINSVILLE HIGHLANDS SUBD COLLINSVILLE DIST
1992	SCHIEFFER			MICHAEL D	DB	579	428	SOUTHWEST SIDE OF BREEZEWOOD ROAD, COLLINSVILLE DIST. HENRY COUNTY, LOT 1, SECTION 10, "COLLINSVILLE HIGHLANDS" SUBDIVISION
1992	SCHIEFFER			MICHAEL D.	DB	594	584	EASTERLY SIDE OF STATE ROUTE #824, REED CREEK DIST. HENRY COUNTY, BEING PART OF A 6.7835-ACRE TRACT
1993								
1993	SCHMIDT			DOUGLAS	DB	603	244	STATE ROUTE 687, BLACKBERRY DIST.
1993	SCHILLING			KATHERINE W. WILLIAM L., III	HWY	20	194	STATE ROUTE 687, BLACKBERRY DIST.
1993								
1993	SCHILBE			ANDREW L., JR. ESTHER K.	DB	631	610	SOUTHWEST SIDE OF TURNER ASHBY ROAD, LOT 17, SECTION "N", THE CHATMOSS CORPORATION SUB. FOR EAST GATE DEV. CORPORATION
1993								
1994	SCHMIDT			JOHN HENRY, III	MB	86	611	NORTHEAST SIDE OF STATE ROUTE #1081, COLLINSVILLE DIST. HENRY COUNTY, 1.014 ACRES
1994								
1994	SCHILLING			CYNTHIA A. WILLIAM G.	DB	662	479	WEST SIDE OF WAGONER ROAD, REED CREEK DIST. HENRY COUNTY, LOT 18

KEY

A. S. E. — Appraisal and Settlements of Estates
 B. P. — Blue Prints or Plat Books
 B. S. — Supervisors Books
 C. C. O. — County Court Orders
 C. F. — Chancery Files

C. L. O. — Common Law Orders
 D. B. — Deed Books
 P. E. — Partition of Estates
 R. — Road Files
 S. B. — Surveyors Books

INDEX TO MAPS and ROADS

HENRY COUNTY, VIRGINIA

8151. Permaflex Index No. 2. Made by Hall & McChesney Inc, Syracuse, N. Y.

Stod by J. P. Bell Company, Lynchburg, Va.

YEAR	SURNAME	PARTY						BOOK OR FILE	Volume	Page	DESCRIPTION
		ABCDEFGHIJ	KLMNO	OPQRSTU	VWXYZ						
1882	Schoolfield		I E					DB	21	130	Lot No 1 23 X 95 feet from Church St to Public Square
								(P B P	3	205	Lots lying on Bridge & College Streets in Martin-
1917	Schottland		N S					(D B	39	11	sville Va
											5 lots on Mulberry Road Martinsville District
1936	Schottland		M R					B P	1	171	resurvey of lots 17-18-19-20- block F Forest Park
1939	Schottland		M R					B P	2	49	Parcel of land on Mulberry Street Martinsville Va
1928	Schottland et al							B P	1	19	Alley rights on Church Street
1941	Schottland		M R					B P	3	70	Lots on Finley Street & Mulberry Road
								(P B P	3	57	
1942	Schottland		M R					(D B	50	402	Lots on Church & Walnut Streets
		EDWARD S.									
1970	SCHOEFIELD	DELMA C.						B P	45	97	LOTS 1 AND 2, RTE #924, HORSEPASTURE DIST.
1975		Frederick									Lot 3-A Sec B, E. M. Dudley Property Kings Mountain
1975	Schuster	Blanche A.						M B	62	71	Road, Collinsville, Martinsville District
1966											
1975	Schoefield				Roxie Ann			M B	62	126	Property Southside State Route 641, Ridgeway District
1980				Karen B.							
1980	Schuller			Michael S.				M B	73	161	Lot 3 Block B Augusta St. Msville Dist. & City of Msville
1986	Schoefield				Roxie Ann			HWY PB	16	107	St. Rt. 641, Ridgeway District, Virginia State Highway Comm.
1986	Schoefield			Ora P.	Sandy			HWY PB	16	113	St. Rt. 641, Ridgeway District, Virginia Highway Comm.
1986											
1986	Schrader	Barbara G.						DB	418	301	Lot 5, Sec. J. Patsy Avenue, J. R. Smith Est. Sub., Martinsville District
1991											
1991	SCHUSTER	ALAN M.	LINDA G.					MB	84	577	EAST SIDE OF STATE ROUTE 672, REED CREEK DISTRICT HENRY COUNTY, PARCEL "A"
1993											
1993	SCHOOLFIELD	ANTHONY VALIENT	LOUISE BROWN					MB	86	263	SOUTH SIDE OF PATRICIA DRIVE, HORSEPASTURE DIST. HENRY COUNTY, LOTS 13, 13X AND 14
1993											
1993	SCOTT	DAVID L.	LORI O.					DB	624	369	HORSEPASTURE DIST HENRY COUNTY, LOT 20, SECTION 1 WHITBY ACRES SUBDIVISION ALLISON ROAD
1993											
1993	SCOTT		KEITH A.	PAIGE W.				DB	624	327	REED CREEK DIST. HENRY COUNTY, LOT 1, FIGSBORO HGTS. ROAD AND STATE ROUTE 890
1993											
1993	SCOTT	DONNA B.		ROBERT G.				DB	624	582	REED CREEK DIST HENRY COUNTY, FIGSBORO HGTS. SUB. FIGSBORO HGTS. ROAD
1994				James D.							
1994	Scott			Jade D.				DB	643	32	N/W side of SR 827, Blackberry Dist., Henry Co., Lot 3R, Sunrise Estates S/D
1994											
1994	SCHUTT			JOE E.				MB	87	176	LOT 2, BLACKBERRY DIST. HENRY COUNTY, AND TRACT 114, 3.644 ACRES
1995				MARY E.							
1995	SCHOOLFIELD			JAMES C.				MB	87	531	SOUTHERLY SIDE OF U.S. ROUTE 58, IRISWOOD DIST. HENRY COUNTY, LOT 2
1995				JINCY B.							
1995	SCHOEFIELD	DELMER C.	EDWARD S.					DB	688	72	HORSEPASTURE DIST HENRY COUNTY, LOT 2, STATE ROUTE 924
1996				JERRY W.							
1996	SCRUGGS			NANCY G.				DB	704	628	SOUTHEAST SIDE OF BARROWS MILL ROAD, COLLINSVILLE DIST. HENRY COUNTY, LOT 53 AND 52



KEY

- | | |
|---|------------------------------|
| A. S. E. — Appraisalment and Settlements of Estates | C. L. O. — Common Law Orders |
| B. P. — Blue Prints or Plat Books | D. B. — Deed Books |
| B. S. — Supervisors Books | P. E. — Partition of Estates |
| C. C. O. — County Court Orders | R. — Road Files |
| C. F. — Chancery Files | S. B. — Surveyors Books |

8151. Permaflex Index No. 2. Made by Hall & McCheaney Inc, Syracuse, N. Y.

INDEX TO MAPS and ROADS

HENRY COUNTY, VIRGINIA

Slod by J. P. Bell Company, Lynchburg, Va.

YEAR	PARTY																										BOOK OR FILE	Volume	Page	DESCRIPTION
	SURNAME	A	B	C	D	E	F	G	H	I	J	K	L	M	N	O	P	Q	R	S	T	U	V	W	X	Y				

KEY

A. S. E. — Appraisal and Settlements of Estates
 B. P. — Blue Prints or Plat Books
 B. S. — Supervisors Books
 C. C. O. — County Court Orders
 C. F. — Chancery Files

C. L. O. — Common Law Orders
 D. B. — Deed Books
 P. E. — Partition of Estates
 R. — Road Files
 S. B. — Surveyors Books

INDEX TO MAPS and ROADS
HENRY COUNTY, VIRGINIA

8151. Pergamex Index No. 2. Made by Hall & McChesney Inc, Syracuse, N. Y.

Blod by J. P. Bell Company, Lynchburg, Va.

YEAR	PARTY				BOOK OR FILE	Volume	Page	DESCRIPTION
	SURNAME	ABCDEFGHIJ	KLMNO	PQRSTUVWXYZ				
1877	Seay		James		D B	19	319	40 A beginning at Clarks line to Griggs line in Henry Co
1910	Self et als			William J	B P	1	24	Part interest in a parcel of land on Smith River
1910	Self			Wm J	D B	34	538	Tract of land lying in Henry Co on Smiths River near Morgan's Ford
1938	Seay		Lou Etta John M		D B	62	17	One A on Oak Level Road in Reed Creek District
1938	Self (Estate)			William J	B P	2	75	11 A near Morgans Ford Irisburg District Henry Co Va
1950	Self et al			T H Est.	B P	4	313	Property 1 mi South East of City of Martinsville Martinsville District
1947	Seay		Cora L		B P	7	43	.4 acre in Reed Creek District
1957	Seay		Elmer H		B P	10	96	2.79 acres in Reed Creek District
1957	Seay		Betty A		B P	10	96	2.79 acres in Reed Creek District
1949	Self		A. L.		B P	14	26	Various lots Lauretta Wyatt Home Place, R. C. Dist.
1961	Seay		Edna B. James I., Jr.		B.P.	17	77	Lot on St.Rt. 674 in R.C.Dist
1963	Seay		Marianne M. Robert L.		B P	23	56	Lot 17, Sec A, Carver Hgts. Sub. Div., H.P. Dist
1964	Self		Eddie L. Lucille B.		B P	26	21	Lot 2, St. Road 650 Irisburg Dist.
1966	Sellers		Glenn C. Janice M.		B P	33	66	Lots #13, 14, 15, 16, Blk C, H. M. Turner prop. Dist. Msville/
1955	Seay		J. I. Jr.		B P	34	65	Tract
1966	Seay		James I. Jr.		B P	34	71	11.571 Acres, Rte #674, Reed Creek District
1969	SEAY		HARRY D.		B P	43	100	2 TRACTS, RTE #778, HENRY COUNTY
1971	SEAY		HARRY D. NORMA W.		B P	49	82	LOTS 1, 2, 3, HARRY SEAY PROP, RTE 778, MSVILLE DIST.
1971	SEAY		HARRY D. NORMA W.		B P	49	96	LOTS 1 AND 2, RTE 778, MARTINSVILLE DIST.
1971---Harry-D-								
1971	Seay		Harry D. Norma W.		M B	50	37	Lot 3, Harry D. Seay S/D, Msville Dist.
1972	Seagraves		Byron L. Judith R.		M B	51	60	Lots 22 & 23 Sec E, Villa Hgts S/L, Msville Dist.
1972	Seay		Harry D. Norma W.		M B	52	58	Lot 3 Harry D. Seay S/D, Msville Dist St Rt 778 0.779 acres
1973	Seay		David M Teresa D		M B	58	10	Lot 18 Paul W Bowles S/D in Collinsville
1974	Seay		George E. Lillie M.		M B	61	115	1.31 acres in Horsepasture District
1969	Seay		Harry D.		M B	62	59	Property Henry County, Virginia
1973	Seay		George E. Lillie M.		M B	62	73	Portion of a 40 acre tract Horsepasture District
1974	Seay							MSVILLE DISTRICT
1976	SEAY		LUTHER A.		M B	64	30	LOTS 7, 8, 9 HARRY D. SEAY S/D MSV
1976	Seadle		Judy B. Ralph E.		M B	66	24	Lot 24 Reed Crk. Dist.
1976	Seay		Catherine W. Luther A.		M B	65	25	Lot 4 Sec S Lakewood Trail Camp Branch Hills Iriswood Dist.
1976	Seals		George W.		M B	65	26	5 Acres St Rt 696 H P Dist
1976	Seales		D. H.		M B	65	115	Property 1/2 Ridgeway Dist.
1957	Seay Estate		Nannie Dandridge		M B	66	119	Msville Dist
1977	Seals		Ernest R. Alma R.		M B	67	60	Tract 1 Rt. 696 H P Dis.t.
1978	Seay		David M. Teresa D.		M B	69	63	Lot 14 Sec III Colonial Drive Martinsville Dist

over-

A. S. E. — Appraisement and Settlements of Estates
 B. P. — Blue Prints or Plat Books
 B. S. — Supervisors Books
 C. C. O. — County Court Orders
 C. F. — Chancery Files

C. L. O. — Common Law Orders
 D. B. — Deed Books
 P. E. — Partition of Estates
 R. — Road Files
 S. B. — Surveyors Books

INDEX TO MAPS and ROADS

HENRY COUNTY, VIRGINIA

8151. Permaflex Index No. 2. Made by Hall & McChesney Inc, Syracuse, N. Y.

Slod by J. P. Bell Company, Lynchburg, Va.

YEAR	SURNAME	ABCDEF GH	IJKLMNO	PQRSTU VWXYZ	BOOK OR FILE	Volume	Page	DESCRIPTION
1977								
1978	Seay	Betty Sue		Richard T.	M B	69	12	5.706 acres Reed Crk Dist.
1978	Seay	Betty Y.	Ira J.		M B	69	113	1.374 ac & 2,321 ac Reed Crk Dist.
1978	Self			William Henry Shirley P.	M B	69	126	Lot 15 Blk 2 Wilson Aven. Ridgeway Dist.
1964	Secrist	Hilda L.		Robert C.	M B	70	120	Lot 17 Sec B Villa Hgts. Martinsville Dist.
1979	Sebastian		James R.	Louise B.	M B	71	151	Parcel A & B St. Rt. 674 Reed Crk. Dist.
1979	Seay	Donna S.	Joseph L.		M B	72	39	Lot 5 St. Rt. 640 Ridgeway Dist.
1979	Seay	Carol W.	Larry R.		M B	72	152	Part of Lots 43, 44 & 45 St. Rt. 672 Reed Crk. Dist.
1979	Seay	Hiawatha		Shirley D.	M B	72	131	Lot 10 Aurelia Drive H. P. Dist.
1979	Sebastian, Jr.		James R.	Patricia F.	M B	73	14	Parcel A (.76 acre) St. Rt. 881 Blackberry Dist.
1979	Secrest	Duke E.		Cathy W.	M B	73	33	Lot 14 Sec 2 Sedgefield Drive H. P. District
1981	Sebastian	Gary Lee	Judy Lynn		DB	338	661	Lot 5 Sec. B. St. Rt. 912 Blackberry District
1981	Seay	Diane H.	Jerald W.		DB	345	265	Parcel A 6.757 acres St. Rt. 826 Reed Creek District
83	Seay	Elmer H.			MB	78	73	Parcel A 0.577 acre Parcel B 0.756 acre St. Rt. 606 and St. Rt. 674 Reed Creek District
84	Seay	Elmer H.		Virginia Ercelle	HWY PB	16	31	St. Rt. 606, Right of Way, Reed Creek District, Virginia State Highway
85	Self	Eddie L.	Lucille B.		DB	405	454	60' Road Space, Lots 51,52, and 53, Kennon G. Robertson Sub., Iriswood District
85	Sebastian		James R.	Patricia T.	DB	408	87	St. Rt. 881, Parcel B 0.812 acre, Blackberry District
86	Seay	Catherine W.	Luther A.		MB	82	45-46	Lots 3 and 4, Sec. 9, Laurel Park Ave., Indian Hills Sub., Iriswood District
88	SEAY	DEREK A &	LISA A.		MB	82	1792-1793	REED CREEK DISTRICT, HENRY COUNTY, PARCEL "A"
87	SEAY	CATHERINE W.	LUTHER A.		MB	82	1804-1805	NORTHWESTERLY SIDE OF COUNTRY PLACE AND ON THE SOUTH-EASTERLY SIED OF THE PROPOSED U.S. ROUTE 58 BY-PASS, IRISWOOD DISTRICT, HENRY COUNTY, LOT 7, "A PLACE IN THE COUNTRY"
88	SEBASTIAN	GARY L. &	JUDY D.		DB	466	613	BLACKBERRY DISTRICT, HENRY COUNTY, 2.3016 ACRES
88	Sebastian	Earlie D.		Ruby B.	Hwy MB	18	87-88	Reed Creek District, State Route 606
88	SELF			WILLIAM HENRY	DB	479	555	EAST SIDE OF WILSON AVENUE, RIDGEWAY DISTRICT OF HENRY COUNTY, BEING ALL OF THE WELL LOT AND PART OF LOT 1, SECTION 3-A
38	SEBASTIAN	HOMER ROBERT		ELEANOR WIRT	HWY	18	172	STATE ROUTE 606, REED CREEK DISTRICT
1988	SEAY, et als	HARRY		NORMA W.	MB	83	156-157	BEING DRAINAGE EASEMENTS & RIGHTS OF WAY, MARTINSVILLE DISTRICT
89	SEBASTIAN	GARY L.		JUDY D.	MB	83	231	TRACT C & D, REED CREEK DISTRICT
89	SEAY	BETTY R.		RICHARD T.	MB	83	346	REED CREEK DISTRICT OF HENRY COUNTY, 4.4741 ACRES
89	SEIDLE		JUDY B.	RALPH E., JR.	MB	83	296	REED CREEK DISTRICT OF HENRY COUNTY, TRACT "A", 10.38 ACRES SR #674
89	SEALS	GEORGE W.		DEBORAH W.	MB	83	527	NORTHWEST SIDE OF SR #696, HORSEPASTURE DISTRICT OF HENRY COUNTY, TRACT 1A
89	SEAY	CATHERINE W.		LUTHER A.	MB	84	38-39	SITUATED IN THE MARTINSVILLE DISTRICT OF HENRY COUNTY DRAINAGE EASEMENTS AND ROAD RIGHT OF WAYS
90	SEAY	DAVID M.		TERESA D.	DB	518	114	SITUATED ON THE SOUTHEAST SIDE OF COLONIAL DRIVE, AT ITS INTERSECTION WITH FOREST HILL DRIVE MARTINSVILLE DISTRICT OF HENRY COUNTY, LOT 19, BLOCK "A"
90	SEAY	HARRY D., JR.			DB	518	770	SOUTH SIDE OF STATE ROUTE #778, MARTINSVILLE DISTRICT OF HENRY COUNTY, TRACT 1A
90	SEAY	BRENDA A.			DB	523	585	NORTH SIDE OF LAUREL DRIVE, IRISWOOD DISTRICT OF HENRY COUNTY, LOT 43
	SEBASTIAN	ELEANOR WIRT		HOMER ROBERT	HWY	19	140	REED CREEK DISTRICT OF HENRY COUNTY, STATE ROUTE 606
	SEAY			MARIE B.	DB	527	69	SOUTHEAST SIDE OF THE STULTZ ROAD, MARTINSVILLE DISTRICT HENRY COUNTY, LOT 6
	WICK	FRANKLIN J.		FAYE P.	DB	525	547	SOUTHEAST SIDE OF FERDALE COURT, MARTINSVILLE DISTRICT OF HENRY COUNTY, LOT 12, COLLINSVILLE HIGHLANDS SUBDIVISION

KEY

A. S. E. — Appraisements and Settlements of Estates
 B. P. — Blue Prints or Plat Books
 B. S. — Supervisors Books
 C. C. O. — County Court Orders

C. L. O. — Common Law Orders
 D. B. — Deed Books
 P. E. — Portions of Estates
 R. — Road Files
 S. — Surveyors Books

INDEX TO MAPS and ROADS

(138)

HENRY COUNTY, VIRGINIA

MADE BY THE COTT INDEX COMPANY, COLUMBUS, OHIO

YEAR	PARTY				BOOK OR FILE	Volume	Page	DESCRIPTION
	SURNAME	ABCDEFGHIJ	KLMNO	PQRSTUVWXYZ				
1990 1990	SEAY	CATHERINE W.	LUTHER A.		MB	84	337	NORTHWESTERLY SIDE OF COUNTRY PLACE, IRISWOOD DISTRICT OF HENRY COUNTY, LOT 7, "A PLACE IN THE COUNTRY" SUBDIVISION
1990	SEBASTIAN	HOMER ROBERT ELEANOR WIRT			HWY	19	140	REED CREEK DISTRICT OF HENRY COUNTY STATE ROUTE 606
1991 1991	SEBASTIAN	GARY L.	JUDY D.		MB	84	539	TRACTS C AND D, REED CREEK DISTRICT OF HENRY COUNTY
1991 1992	SEBASTIAN		PATRICIA F.		DB	562	111	NORTHWEST SIDE OF STATE ROUTE 674, BLACKBERRY DIST. HENRY COUNTY, BEING PART OF LOT 9
1992 1992	SEAY		J. CAROLYN		DB	568	571	SOUTH SIDE OF STATE ROUTE 826, REED CREEK DIST. HENRY COUNTY, 1.374-ACRE TRACT, NOW BEING TRACT 1.
1992 1992	SECHRIST	CHARLES RAY	LAURA S.		DB	574	644	NORTHEAST SIDE OF LAUREL LANE, COLLINSVILLE DIST. HENRY COUNTY, LOT 10, SEC 3 "COLLINGWOOD PLANTATION"
1992 1992	SEBASTIAN		PATRICIA F.		DB	576	283	LOT 9,10,11,12 N W SIDE OF SR 694 BLACKBERRY DIST
1992 1992	SECREST	DUKE E.	SUE A.		DB	587	670	SOUTHERLY SIDE OF CARRIAGE COURT, RIDGEWAY DSIT. HENRY COUNTY, LOT 5, BLOCK 1, HUNTINGTON HILLS SUB. SEC. III
1992 1992	SELLERS	CHARLES L. CHRISTY R.			DB	594	30	NORTHERLY SIDE OF STULTZ ROAD, COLLINSVILLE DIST. HENRY COUNTY, LOTS 18A AND 19, SEC. "J", VILLA HEIGHTS SUBDIVISION
1993 1993	SEAY	DEREK A.	LISA G.		DB	613	323	REED CREEK DIST HENRY COUNTY, PARCEL "B" 3.403 ACRES
1993 1993	SECREST	GREGORY C.	JENNIFER S.		MB	86	538	SOUTHEAST SIDE OF STATE ROUTE #674, BLACKBERRY DIST. HENRY COUNTY, TRACT "1A"
1993 1993	SECREST	GREGORY C.	JENNIFER S.		MB	86	539	SOUTHEAST SIDE OF STATE ROUTE #674, BLACKBERRY DIST. HENRY COUNTY, TRACT "1B" AND ALL OF TRACT 3
1993 1994	Self	Elizabeth M.	John S.		MB	86	651	N/W side of SR 697, Iriswood Dist., Henry Co., Parcel A
1993 1994	SECHRIST	CHARLES RAY	LAURA S.		DB	645	279	NORTHEAST SIDE OF LAUREL LANE, COLLINSVILLE DIST. HENRYCOUNTY, LOT 10, SECTION 3, "COLLINGWOOD PLACE, INC "
1994 1994	SEAY	DEREK A.	LISA G.		DB	651	46	REED CREEK DIST. HENRY COUNTY, 3.6033 ACRES
1994 1994	SELF		JOHN S.		MB	87	341	IRISWOOD DIST. HENRY COUNTY, DRAINAGE EASEMENTS AND ROAD RIGHTS-OF-WAY
1966 1994	SECREST	BOBBY C.	LINDA A.		MB	87	403	LEATHERWOOD DIST. HENRY COUNTY, BEING A PORTION OF THE 2.35 ACRETRACT OWNED BY JOHN JR. ASHBY
1966 1994	SECREST	BOBBY C.	LINDA A.		MB	87	376	LEATHERWOOD DIST. HENRY COUNTY, STATE ROUTE 57 50' RIGHT OF WAY
1983 1994	SECREST	BOBBY CLAYTON	LINDA ASHBY		MB	87	377	MARTINSVILLE DIST. HENRY COUNTY, STATE ROUTE 57
1996 1996	SEAY	BENJAMIN F.			MB	88	417	SOUTHEAST SIDE OF STATE ORUTE 3684, HORSEPASTURE DIST. HENRY COUNTY, LOT 7, SECTION 4, HIGHLAND PARK SUB.

KEY

A. S. E. — Appraisement and Settlements of Estates
 B. P. — Blue Prints or Plat Books
 B. S. — Supervisors Books
 C. C. O. — County Court Orders
 C. F. — Chancery Files

C. L. O. — Common Law Orders
 D. B. — Deed Books
 P. E. — Partition of Estates
 R. — Road Files
 S. B. — Surveyors Books

INDEX TO MAPS and ROADS

HENRY COUNTY, VIRGINIA

15A

8151. Permindex Index No. 2. Made by Hall & McCheaney Inc, Syracuse, N. Y.

Slod by J. P. Bell Company, Lynchburg, Va.

YEAR	PARTY						BOOK OR FILE	Volume	Page	DESCRIPTION
	SURNAME	ABCDEFGHIJ	KLMN	OP	QRSTU	VWXYZ				
1778	Senter				Stephen		S B	1	8	216 A on Turkey Cock Creek
1782	Senter				Stephen		S B	1	250	300 A on both sides of Back Creek
1789	Senter				Stephen		S B	1	350	60 A on a north branch of Pauls Creek of the Ararat
1936	Seymour	Ed		Mildred	B		D B	58	263	Option for Right of Way for Electric Lines in Henry County
1950	Setliff	Beatrice/			Raymond		B P	4	256	2.10 acres in Reed Creek District
1951	Setzer				Thomas B.		B P	4	369	Lot 77 J.R. Smith property in Collinsville Martinsville Dist
1953	Setliff			Jarrett Mildred			B P	6	44	2.4 acres & .82 acres in Reed Creek District
1953	Setliff et al				R V		B P	8	51	
1956	Setliff	Curtis L					B P	8	115	P tract 7 B P Davis sub div in Reed Creek District
1956	Setliff			Mildred J			B P	9	51	7.03 acres Reed Creek District
1954	Setliff			Mildred Jarrett			B P	13	43	Lot in R. C. Dist.
1959	Setliff			Mildred Jarrett			B P	14	79	8 acres in R. C. Dist.
1959	Setliff			Mildred Jarrett			B P	15	39	Three tracts on Rd. 606 in R. C. Dist.
1964	Severance	Carleton E.		Melissa E.			B P	26	58	1.22 acre, St. Road, 687, H. P. Dist.
1964	Setzer	Clara H.			Thomas B., Jr.		B P	27	78	Lot 24, Blk. 6, Hillcrest Park Subdiv. R.C. Dist.
1965	Severt	Elsie E.		Clarence G.,			B.P	30	5	.85 acres St. Rts. 777 & 57, M'ville Dist.
1966	Sexton	Betty C.		John Henry			B P	33	79	Lot, Rte #619, John H. Sexton prop. Leatherwood District
1967	SETLIFF	ADELL H.		LESTER I.			B P	37	51	LOT #5, SEC. C. CAMP. BRANCH PLANTATION, IRISWOOD DIST.
1969	SEXTON	BETTY L.			ROBERT S.		B P	43	18	LOT #6, FORD ST., COLLINSVILLE, MSVILLE DIST.
1970	SETLIFF ET ALS			LESTER I.			B P	45	84	LOT #10, ROOSEVELT RD., LITHIA SPRINGS, RIDGEWAY DIST
1970	SETLIFF ET ALS			LESTER I.			B P	45	84	LOT #42, EDGEWOOD VILLAGE, APACHE TRACIL, MSVILLE DIST.
1970	SETLIFF ET ALS			LESTER I.			B P	46	53	LOT # 5, LACKEY ROAD, REED CREEK DIST.
1970	SETLIFF ET ALS			LESTER I.			B P	46	52	LOT # 4, LACKEY ROAD, REED CREEK DIST.
1970	SETLIFF			LESTER I.			B P	46	70	PROPERTY ON S. E. SIDE RTE 688, RIDGEWAY DIST.
1970	SETLIFF			LESTER I.			B P	46	2	LOT #4, EDGEWOOD VILLAGE, MSVILLE DIST.
1970	SETLIFF ET ALS			LESTER I.			B P	46	6	LOT #9, ROOSEVELT DRIVE, LITHIA SPRINGS, RIDGEWAY DIST.
1972	Setliff	Adell H.		Lester I			M B	50	61	Property South Side Sunset Drive, Collinsville, Msville D.
1972	Setliff			Mildred Jarrett			M B	54	2	Property, Reed Creek Dist.
1973	SETLIFF			LESTER I			M B	54	30	LOT 6 SECTION 2 GREENBIER PARK S/D, BRENTWOOD RD, H.P.
1974	Setliff			Lester I.			M B	60	51	Lots 1 & 2 Sec 4 Greenbier Park S/D, Horsepasture Dist.
1974	Setliff			Lester I.			M B	61	125	Lot B Sec 4 A Greenbrier Park S/D, Horsepasture District
1975	Setliff			Lester I.			M B	62	90	Lot 2 Sec 2 Greenbier Park S/D, Horsepasture Dist.
1975	Setliff			Lester I.			M B	62	90	Lot 3 Sec 2 Greenbrier Park S/D, Horsepasture Dist.
1975	Setliff			Lester I.			M B	63	4	Lots 18, 19 Sec 2 Greenbier Park S/D Horsepasture Dist.

KEY

A. S. E. — Appraisal and Settlements of Estates
 B. P. — Blue Prints or Plat Books
 B. S. — Supervisors Books
 C. C. O. — County Court Orders
 C. F. — Chancery Files

C. L. O. — Common Law Orders
 D. B. — Deed Books
 P. E. — Partition of Estates
 R. — Road Files
 S. B. — Surveyors Books

INDEX TO MAPS and ROADS

HENRY COUNTY, VIRGINIA

Slod by J. P. Bell Company, Lynchburg, Va.

8151. Permaflex Index No. 2. Made by Hall & McChesney Inc, Syracuse, N. Y.

YEAR	PARTY			BOOK OR FILE	Volume	Page	DESCRIPTION
	SURNAME	ABCDEFGHIJ	KLMNOP				
1975							
1975	SETLIFF			LESTER I.	M B	63 149	LOT 2 SEC 1 GREENBRIER Pk H.P. DIST
1975							
1976	SETLIFF			LESTER I.	M B	64 32	LOTS 14, 15, 16, 17 SEC 2 GREENBRIER Pk HORSEPASTURE DISTRICT REED CREEK DISTRICT
1975	SETLIFF	DAVID W.			M B	63 140	PORTION OF DELLA MAE SETLIFF 17.5 ACRE TRACT PARK HORSEPASTURE DISTRICT
1976		BERNICE A.					
1976	SETLIFF			LESTER I	M B	64 28	SUBDIVISION OF LOTS 12, 13 SEC 2 GREENBRIER
1976		BOBBY L					
1976	SETLIFF	FAYE F.			M B	64 66	LOT 14 & 15 GARRIS S. THACKER S/D RIDGEWAY
1976	Setliff			Lester I.	M B	65 126	Lot 7 Sec 2 Greenbrier Pk. H P Dist.
1975							
1976	Setliff			Lester I.	M B	65 77	Lot 1 Sec 2 Greenbrier Park Sub H P Dist
1976	Setliff			Lester I.	M B	65 37	Lots 16,17,18 Sec 3 Greenbrier Pk. Sub H P Dist
1978		George W.					
1978	Severn	Edna Mae			M B	69 56	Lot 2 Hicks St. Ridgeway Dist.
1978							
1979	Setliff	Benny R.		Pamela M.	M B	71 29	Lot 1 Block B Colonia Drive MARTINSVILLE DIST.
1978				Jake			
1980	Settle	Delores S.		Moyer	M B	73 155	Tract A (2.469 acres) St. Rt. 982 H. P. Dist.
1980	Settle	Delores S.		Jake	M B	74 05	Tract A(2.469 ac) St. Rt. 982 H. P. District
1980	Setliff			John W. Estate	MB	75 32	Tract 1 St. Rt. 676 Blackberry Dist.
1980	Sexton			Mack E. Jessie W.	MB	75 55	St. Rt. 692 Tract A Horsepasture District
1980	Setliff	Adell H.		Lester I.	MB	76 60	Lot a and B Sunset Road Martinsville District
1981	Setliff	Bernice A. David W.			MB	76 72	Reed Creek District 1.03 acres
82	Setliff			Steven Wells	DB	356 379	Parcel A. 1.112 acres Gatewood Road, Martinsville Dist.
84	Setliff			Raymond V.	HWY PB	16 28	St. Rt. 606, Right of Way, Reed Creek District, Virginia State Highway
84	Severn	Cathye C.		William R.	MB	80 93	St. Rt. 639, Parcel I and II in Ridgeway District
79	Sexton			Jessie W. Jack E.	MB	80 97	Lot 16 Bk. 3, Mulberry Road, Ridgeway District
85	Settle	Deloris S.		Jake	DB	395 58	St. Rt. 982, Tract 1C being 4.258 acres in Horsepasture District
86	Setliff	Carol P.		Steven W.	DB	421 260	Lots 23-25, Bk. 6, Sec. 2, Wildwood Avenue, Woodland Heights Sub., Martinsville District
86	Sedykar	Cathy L. David L.			DB	427 195	Lot 11, Sec. Q, Chatmoss Corp., Jeb Stuart Road, Iriswood District
37	Setliff	Dianne W. Bobby L.			DB	436 91	Lot 1 and Lot 2A, Bk. 3, Woodland Heights, Roundhill Drive, Summit View Drive, Martinsville District
87	Sexton	Gregory A.		Janice C.	DB	447 308	Lot A 0.272 acre, Reed Creek District, N. Daniels Creek Road, Prillaman Heights Sub.
89	SEMONS			J EFFREY SCOTT	MB	83 269	BEING PART OF THE 4.2 ACRE TRACT, STATE ROUTE #993 REED CREEK DISTRICT OF HENRY COUNTY
89	SETLIFF			PAUL F. TERESA C.	MB	83 370	WEST SIDE OF SR #606, REED CREEK DISTRICT OF HENRY COUNTY
89	SEMONES	DONNA MORAN		JEFFREY SCOT	MB	83 544	SR #993, REED CREEK DISTRICT OF HENRY COUNTY, BEING PART OF THE 4.2 ACRE TRACT
89	SETLIFF	GLADYS W.		WILLIAM T. STEVEN W.	DB	515 685	WEST SIDE OF ROSEWOOD AVENUE MARTINSVILLE DISTRICT OF HENRY COUNTY, PART OF TRACT 19
90	SETLIFF			NOEL W.	DB	528 199	REED CREEK DISTRICT HENRY COUNTY, LOT 31, NORTH SIDE OF A 30-FOOT ROAD SPACE WHICH LEADS OFF THE EAST SIDE OF WAGNER ROAD
90	SENER	ELAINE			MB	84 299	BLACKBERRY DISTRICT OF HENRY COUNTY, 34.7 ACRES
91	SESSOR			MOLLIE SUE ROY LEE	MB	84 529	EASTERLY SIDE OF STATE ROUTE #656, REED CREEK DISTRICT HENRY COUNTY, LOT 5 & 6, THE EDGAR M. OLIVER AND MARGIE OLIVER SUBDIVISION
92	SETLIEF	BENNY R.		PAMELA M.	MB	85 204	SOUTHEAST SIDE OF COLONIAL DRIVE, COLLINSVILLE DISTRICT HENRY COUNTY, LOT 1, BLOCK "B", COLONIAL HILLS SUBDIVISION
1992	SETLIFF	CAROL P.		STEVEN W.	DB	596 68	NORTHERLY END OF GATEWOOD ROAD, COLLINSVILLE DIST. HENRY COUNTY, PARCEL "A"

KEY

A. S. E. — Appraisements and Settlements of Estates
 B. P. — Blue Prints or Plat Books
 B. S. — Supervisors Books
 C. C. O. — County Court Orders

C. L. O. — Common Law Orders
 D. B. — Deed Books
 P. E. — Portions of Estates
 R. — Road Files
 S. — Surveyors Books

INDEX TO MAPS and ROADS

(158)

HENRY COUNTY, VIRGINIA

SOLE BY M & W PRINTERS, LYNCHBURG, VA.

MADE BY THE COTT INDEX COMPANY, COLUMBUS, OHIO

YEAR	PARTY				BOOK OR FILE	Volume	Page	DESCRIPTION
	SURNAME	ABCDEFGHIJ	KLMNO	PQRSTUVWXYZ				
1992 1993	SESSOR	DONNA FANIN	KENNETH	JOE	DB	598	154	NORTHWEST SIDE OF STATE ROUTE 676, BLACKBERRY DIST. HENRY COUNTY, TRACT "A" 7.602 ACRES
1993 1993	SETLIFF		MARY K.	PAUL W..	DB	599	636	WEST SIDE OF NORTH DANIELS CREEK ROAD, REED CREEK DIST. HENRY COUNTY, LOTS 10 11 AND 12 PRILLAMAN HGTS. SUB.
1993 1993	SENDYKAR	DAVID L. CATHY L.			DB	620	696	NORTHEAST SIDE OF TURNER ASHBY ROAD AND ON THE SOUTHEAST SIDE OF JEB STUART ROAD IRISWOOD DIST. HENRY COUNTY, LOT 1 SECTION "O", THE CHATMOSS CORP SUB-
1993 1994	SETLIFF	BRENDA CRAIG			DB	656	375	SITUATED ON THE WESTERLY SIDE OF STATE ROUTE 838, BLACKBERRY DIST. HENRY COUNTY, PARCEL "E", 1.041 ACRES
1993 1995	SEXTON		MARY		MB	87	501	RIDGEWAY DIST. HENRY COUNTY, DRAINAGE EASEMENTS AND ROAD RIGHTS-OF-WAY
1995 1995	SETLIFF		MARY K.	PAUL W.	DB	671	707	NORTHWEST SIDE OF HOMESTEAD TRAIL, COLLINSVILLE DIST. HENRY COUNTY, LOT 16, SECTION NO. 5, COLLINSVILLE
1995 1995	SESSONS		MICHAEL		DB	680	677	HIGHLANDS SUBDIVISION REED CREEK DIST. HENRY COUNTY, 0.4828 ACRES STATE ROUTE #669, REED CREEK DRIVE

KEY

A. S. E. — Appraisal and Settlements of Estates
 B. P. — Blue Prints or Plat Books
 B. S. — Supervisors Books
 C. C. O. — County Court Orders
 C. F. — Chancery Files

C. L. O. — Common Law Orders
 D. B. — Deed Books
 P. E. — Partition of Estates
 R. — Road Files
 S. B. — Surveyors Books

INDEX TO MAPS and ROADS

HENRY COUNTY, VIRGINIA

17A

8151. Permaplex Index No. 2. Made by Hall & McCheaney Inc, Syracuse, N. Y.

Slod by J. P. Bell Company, Lynchburg, Va.

YEAR	PARTY				BOOK OR FILE	Volume	Page	DESCRIPTION
	SURNAME	ABCDEFGHIJ	KLMNO	PQRSTUVWXYZ				
1779	Sheridan			Phillip	S B	1	44	362 A on north fork of Story Creek
1780	Shard			James	S B	1	86	432 A on Mayo waters
1783	Sharp			William	S B	1	270	90 A on the branches of North Mayo River
1786	Shaw			Josiah	S B	1	338	195 A on the south branches of Marrowbone Creek
1929	Sheppard	E C			B P	1	43	Subdivision 23 lots on south side of Martinsville Henry County Va
1936	Sheppard	H E			B P	1	223	Right of Way for Transmission Line for Pinnacles Hydro Electric Project Danville Va
1936	Sheppard	H E	Onie		D B	58	262	Option for Right of Way for Electric Lines in Henry County
1936	Shackleford			W G	B P	1	222	Right of Way for Transmission Line for Pinnacles Hydro Electric Project
1936	Shackleford			W G	D B	57	592	Option for Right of Way for Electric Lines
1944	Shackleford et al	Bertha			(P B P D B	3 72	103 334	Sub-division of property near Collinsville District Martinsville/
1947	Shackelford			J. A.	B P	4	22	Property purchased from P.J.Lester's heirs & small strip along Rd. from Read in Horsepasture Dist.
1947	Shackelford			J.A. (Dr.)	B P	4	24	Property of Dr. J.A. Shackelford & H P Dist. near Spencer
1947	Shackelford			J.A. (Dr.)	B P	4	25	Property of Dr. J.A. Shackelford on Rd #695 H P Dist.
1946	Shackelford			J.A. (Dr.)	B P	4	27	Dr. J.A.Shackelford property at Spencer in H P Dist. Total Acreage 560.77
1946	Shackelford			J.A. (Dr.)	B P	4	28 29	Dr. J.A.Shackelford property at Spencer in H P Dist. Map " A".
1947	Shaw	Goldie T.	Leroy H.		B P	4	36	Lot #4 Blk # 5 of Fieldale Development Sub-div. at Fieldale, Horsepasture Dist.
1949	Shackelford			John A	B P	4	189	8 Acres at Spencer Horsepasture District
1950	Sheppard			Margaret/ ^S Richard E	B P	4	318	Property on State Road 726 Ridgeway District
1946	Shackelford			John A (Dr)	B P	5	97	9 Lots at Spencer in Horsepasture District
1953	Shelor	Curtis L			B P	6	88	7.3 acres in Horsepasture District
1954	Shaffer et al			Jesse P	B P	6	147	2.10 acres & 2.2 acres in Horsepasture District
1955	Shelor	Curtis L			B P	7	144	Various lots in Horsepasture District
1955	Shackelford			John A (Dr)	B P	8	8	Various lots on U S Highway 58 in Horsepasture District
1955	Shevos			Estate William	B P	8	26	Rev of lots 4 5 6 13 14 Sec M Villa Heights Corporation Martinsville District
1947	Shackelford			J A (Dr)	B P	9	16	Lots 1 thru 17 Horsepasture District
1958	Stewart			Jr. Robert L.,	B P	12	60	Lot in Ridgeway District
1958	Sharp			Iva W Melborn O	B P	12	83	Lot 17 Section O Villa Hgts Corp Martinsville District
1960	Shartzler	Alma B.	Joseph W.		B.P.	17	48	Lot 1-B, on Oak St. & Tenth St., at Fieldale
1956	Shaffer et al			Jesse P.	B.P.	18	44	Property on St.Rd. 887, West of Grassy Creek, H.P. Dist
1948	Shaeffer			J. P.	B.P.	18	46	.26 acre in H.P. Dist
1961	Shevos			Margaret P.	B.P.	18	79	Lots 20,21,22,23, Sec C, Gaynor Hgts., M'ville Dist.
1962	Shelor	Ewell B.	Josephine C.		B.P.	21	26	2.84 acres, Collinsville, M'ville Dist
1968	Shaw	Ernest G.	Shirley B.		B. P.	40	63	4.98 Acres, Rte #108, Reed Creek Dist.
1968	Sharp			Iva W. Melborn O.	B. P.	40	66	0.689 Acre, Rte #720, Msville Dist.

KEY

A. S. E. — Appraisal and Settlements of Estates
 B. P. — Blue Prints or Plat Books
 B. S. — Supervisors Books
 C. C. O. — County Court Orders
 C. F. — Chancery Files

C. L. O. — Common Law Orders
 D. B. — Deed Books
 P. E. — Partition of Estates
 R. — Road Files
 S. B. — Surveyors Books

INDEX TO MAPS and ROADS

HENRY COUNTY, VIRGINIA

Slod by J. P. Bell Company, Lynchburg, Va.

8151. Permaflex Index No. 2. Made by Hall & McChesney Inc, Syracuse, N. Y.

YEAR	SURNAME	PARTY ABCDEFGHIJ KLMNO PQRSTU VWXYZ	BOOK OR FILE	Volume	Page	DESCRIPTION
1969	Sheppard	Bobby E. Patricia C.	M B	41	6	Lot 32, 33, Pt Lot #34, Rte #641, Ridgeway Dist.
1970	SHELOR	BARBARA S. LONNIE	B P	44	83	1 ACRE, RTE #644, IRISWOOD DIST.
1970	SHERWOOD	ALBERT RICHARD SHIRLEY JEAN LUSK	B P.	46	50	LOT # 3, STATE RT. 637, RIDGEWAY DIST.
1971	SHARPE	LARRY E. EDITH T.	B P	47	60	LOT #25, J. G. JAMERSON SUB-DIV., NORTH DANIEL CR. RD. COLLINSVILLE, MSVILLE DIST.
1971	SHELTON	CORNELIA MATTHEW	B P	49	40	LOTS 45 THRU 50, RTE #843, BLACKBERRY DIST.
1972	Sharpe, Jr.	:Benny E. Jane J.	M B	52	94	Lots # 56-61 Woodland Hights S/D Woodland Rd. Reed Creek Dist.
1973	Shaver	Danny D Susan C	M B	56	82	Lots 58, 59, 60, 61 Onis Franklin S/D in R C Dist
1974	Sharpe	Edith T. Larry E.	M B	60	72	Lot 6 Sec A Ferndale Dr. Msville District
1975	Sheppard	Bobby E. Patricia C.	M B	63	43	Lot 4 Block 2 Rich Acres No.2 Lakeview Road Ridgeway
1976	Sharpe	Gayle B. Deborah F.	M B	65	12	Lot 73 Cherward St. Collinsville Msville Dist.
1977	Shafer, Jr.	Jennifer J. Wm. P.	M B	66	101	Lot 27 Block 2 Town of Ridgeway
1977	Shepherd	Ernie B. Verna R.	M B	67	103	Parcel A St. Rt. 831 Blkberry Dist.
1979	Shaw	Billy J. Elizabeth W.	M B	71	41	Lot 9 Sec C Dogwood Loop Ridgeway Dist.
1979	Shaffer	Joseph C. Sherrill A.	M B	72	152	Lot 11 Sec Q Jeb Stuart Rd. Iriswood Dist.
1980	Sheppard	Richard E. Jr. Rebecca H.	M B	74	21	Lot 23 Block 1 Mulberry Rd. Ridgeway District
1980	Sheppard	Richard E., Jr. Rebecca H.	MB	74	116	Lot 23 Bk 1, Edgewood Sub.-Ridgeway Dist.
1981	Sheppard	Mellse L. Thomas A.	DB	332	144	Lot 15 Sec. J. Ridgeway District
1981	Sheets	David A. Donna J.	DB	338	615	Part of Andra Drive Ridgeway District Lot 14
1982	Sharpe	Benjamin E. Helen M.	DB	350	67	St. Rt. 682 Lot 1 Blackberry District
1982	Shelor	Jean T. Pelham Leonard	DB	350	503	Lot 1 and 2A Sec. G Chatmoss Corp. Sub. Iriswood District
81	Shackelford	John A., Heirs	MB	77	61A	U. S. 58 and St. Rt. 695 Property Horsepasture Dist.
83	Sharpe	Leonard T. Opal P.	MB	78	24	Gaynor Hgts. Sub. Lot 52A, Lot 52B, Lot 51A, Lot 51B Mason Court, Martinsville District
84	Shaw	Ernest Gaston	MB	80	123	U. S. 58, Tract 1 being 3.821 acres in Ridgeway Dist.
85	Shapiro	Ira Jene	DB	397	352	St. Rt. 641, 0.67 acre, Ridgeway District
85	Shaffer	Barbara Ann Kanode Roy Lee	DB	400	275	St. Rt. 993, Lot 16 and Pt. Lot 17, Reed Creek District
85	Sharp	Opal Lee Leonard	MB	81	482-491	Drainage Easements and Right of Way, Mason Court, Martinsville District
86	Shapiro	Ira Jene	HWY PB	16	114	St. Rt. 641, Ridgeway District, Virginia Highway Comm
86	Shackett	Donald S. Phyllis J.	DB	424	738	Lot 19, Sec. A, Collinsville, M. T. M. Corporation, Ferndale Drive, Martinsville, District
86	Shahane	Shirish S. Shyamkant D.	DB	424	476	Lot 4, Sec. 5, Homestead Trail, Collinsville, Martinsville District
86	Sherwood	Margaret B. Joe Glenn	DB	428	623	Henry County and Rockingham County Property VA NC
86	Sheepard	Peggy A.	DB	432	134	Lot 8, Arlington Heights Sub., Ellam Drive, Ridgeway District
37	Shaw	Elizabeth W. Billy J.	DB	441	430	Parcel A, Barrows Mill Road, Martinsville District
87	Shepherd	Kenneth G. Violet R.	DB	446	215	2.043 acres, Horsley Road, Reed Creek District
87	Shepherd	J. Donald Violet R.	DB	446	212	2.913 acres, U. S. 220, Reed Creek District

KEY

A. S. E. — Appraisements and Settlements of Estates
 B. P. — Blue Prints or Plat Books
 B. S. — Supervisors Books
 C. C. O. — County Court Orders

C. L. O. — Common Law Orders
 D. B. — Deed Books
 P. E. — Portions of Estates
 R. — Road Files
 S. — Surveyors Books

INDEX TO MAPS and ROADS

(178)

HENRY COUNTY, VIRGINIA

SOLD BY M & W PRINTERS, LYNCHBURG, VA.

MADE BY THE COTT INDEX COMPANY, COLUMBUS, OHIO

YEAR	PARTY				BOOK OR FILE	Volume	Page	DESCRIPTION
	SURNAME	ABCDEFGHIJ	IJKLMNOP	QRSTUVWXYZ				
1987 1987	SHARP	BOB G.	KATHERYN	A.	MB	82	1265-1267	SOUTH SIDE OF SR #647, EAST SIDE OF SR #789 IRISWOOD DISTRICT, HENRY COUNTY
1987 1987	SHELO			TERRY W. VICKIE E.	MB	82	1233-1234	EASE SIDE OF US ROUTE 220, REED CREEK DISTRICT PART OF LOT 76, 1.80 ACRES
1988	SHEPHERD		JAMES DONALD		HWY	18	135	ROUTE 220
88 88	SHEPHERD		KEVIN RAYE		MB	83	126	10.3893 ACRES, REED CREEK DISTRICT
89 89	SHAW, JR.	GEORGE-ANN	DOMAN	THOMAS WALTON	DB	492	780	SOUTH SIDE OF JEB STUART ROAD, IRISWOOD DISTRICT, LOT 13, SECTION Q, CHATMOSS CORP SUBDIVISION
1989	SHEPHERD		JAMES R.	THERESA M.	HWY	18	251-252	ROUTE 174, MARTINSVILLE DISTRICT, HENRY COUNTY
1989 1989	SHARPE		LUCILLE F.	WILLIAM A.	DB	504	746	NORTHWEST SIDE OF SR #904, BLACKBERRY DISTRICT HENRYCOUNTY, LOT A
1989 1989	SHAW	ELIZABETH W. BILLY J.			MB	83	483	SOUTHEAST SIDE OF BARROWS MILL ROAD MARTINSVILLE DISTRICT OF HENRY COUNTY 0.77 ACRE LOT
1990 1990	SHEPHERD		KATHY O'DEIL	RICKY DALE	MB	84	136	NORTH SIDE OF STATE ROUTE 748, BLACKBERRY DISTRICT HENRY COUNTY, PARTS OF LOTS 10 & 58 ALL OF LOTS 6-9, 56 & 57
1984 1991	SHAW	ERNEST GASTON			MB	84	508	SITUATED ON THE SOUTHERLY SIDE OF U. S. ROUTE 58 RIDGEWAY DISTRICT OF HENRY COUNTY, 5.93-ACRE TRACT NOW DESIGNATED AS TRACT 1
1991 1991	SHARPE	CHARLES H.			MB	84	580	HORSEPASTURE DISTRICT OF HENRY COUNTY
1991 1991	SHELO	GOLDIE DIANNE			MB	84	616	SOUTH SIDE OF STATE ROUTE #822, BLACKBERRY DISTRICT HENRY COUNTY, PARCEL "A-1", 3.329 ACRES
1992 1992	SHILLING		KATHERINE W.	WILLIAM	II DB	570	147	SOUTHWEST SIDE OF STATE ROUTE #687, BLACKBERRY DIST HENRY COUNTY, LOT 2, 0.372 ACRE
1992 1992	SHARPE	EDITH T.	LARRY E.		DB	572	135	NORTHEAST SIDE OF FERDALE DRIVE, COLLINSVILLE DIST. HENRY COUNTY, LOT 6, SECTION "A"
1992 1992	SHELO	BRENDA S.			MB	85	381	PARCEL A-1 SOUTHERLY SIDE OF 40 FT ROAD SPACE H P DIST
1992 1992	SHEPPARD		JOYCE P.	STANLEY A.	MB	85	537	SOUTHEAST SIDE OF STATE ROUTE 688 AT ITS INTERSECTION WITH STATE ROUTE 816, RIDGEWAY DIST. HENRY COUNTY, LOT 61S
1993 1993	SHEPARD			ROBERT L.	DB	611	644	SOUTHEAST SIDE OF MILES ROAD, COLLINSVILLE DIST. HENRY COUNTY, LOTS 1 AND 2 VILLA HEIGHTS CORPORATION
1994 1994	Sheppard	Bobby E. Jr.	Jennie B.		MB	86	638	Ridgeway Dist., Henry Co., Rich Acres S/D, Lot 30-A, 0.409 acre
1994 1994	SHARPE		IRIS T.		MB	87	33	SOUTHEAST SIDE OF STATE ROUTE #695, HORSEPASTURE DIST. HENRY COUNTY, TRACT 1
1994 1994	SHEPPARD		JOYCE P.	STANLEY A.	MB	87	127	SOUTHEAST SIDE OF STATE ROUTE #688, LOT 61S, 0.652 ACRE
1994 1994	SHARP		MARIE N.		DB	654	425	NORTHEAST SIDE OF TURNER ASHBY ROAD, IRISWOOD DIST. HENRY COUNTY, LOT 12, SEC. "R", THE CHATMOSS CORP SUB.
1994 1994	SHARPE	BRENDA H.	MICHAEL A.		MB	87	353	SOUTHWEST SIDE OF U.S. 220 BUSINESS, VILLA HEIGHTS COLLINSVILLE DIST. HENRY OCUNTY PARCEL "A"
1995 1995	SHAW	GARY G.	JANET S.		DB	683	34	COLLINSVILLE DIST. HENRY COUNTY, LOT 5-R, STATE ROUTE #797-30' RIGHT-OF-WAY
1995 1995	SHEPHERD		JANICE D.	WALTER B.	MB	88	132	NORTHWEST SIDE OF STATE ROUTE #647, IRISWOOD DIST. HENRY COUNTY, TRACT "D", 25.000 ACRES
1995 1995	SHEPHERD		JANICE D.	WALTER B.	MB	88	131	NORTHWEST SIDE OF STATE ROUTE #647, IRISWOOD DIST. HENRY COUNTY, TRACT "D", 25.000 ACRES
95 95	SHEERER	CAROL G.			MB	88	258	WEST SIDE OF STATE ROUTE #687, BLACKBERRY DIST. HENRY COUNTY, LOT 2, R. H. KOGER HEIRS SUBDIVISION
1996 1996	SHARPE	B. PATRICK	JAN D.		MB	88	358	NORTHWEST SIDE OF CARLISLE ROAD, IRISWOOD DIST. HENRY COUNTY, LOTS 12 AND 13 SECTION "G", THE CHATMOSS CORPORATION SUBDIVISION
1996 1996	Sherwood		J. Glenn	Margaret B.	DB	729	448	Ridgeway Dist. Henry County, lot 6, 1.21 acres, Brown's Dairy Road, State Route #806

KEY

A. S. E. — Appraisement and Settlements of Estates	C. L. O. — Common Law Orders
B. P. — Blue Prints or Plat Books	D. B. — Deed Books
B. S. — Supervisors Books	P. E. — Partition of Estates
C. C. O. — County Court Orders	R. — Road Files
C. F. — Chancery Files	S. B. — Surveyors Books

INDEX TO MAPS and ROADS
HENRY COUNTY, VIRGINIA

8151. Permaflex Index No. 2. Made by Hall & McChesney Inc, Syracuse, N. Y.

Slod by J. P. Bell Company, Lynchburg, Va.

YEAR	PARTY			BOOK OR FILE	Volume	Page	DESCRIPTION
	SURNAME	ABCDEFGHIJ	KLMNOPQ				
1926	Shropshire	Carrie	Joseph Jr	D B	46	366	0.9 of an A on Right of Way of Winston Salem Dist of N & W R R Co
1947	Shively		Wm. Ray	B P	3	349	Property on State H'way 57 to Bassett in H P Dist. known As the Flora Shelton Property.
1950	Shively	(Mrs.) Bessie L./		B P	4	390	.94 acres on Blackberry Creek Horsepasture District.
1959	Shockley	E. Claude	Vera W.	B P	15	44	Lots 11,12,13, Ethel V. Prillaman etal Sub-div. in Collinsville
1963	Shockley	Clovie G.	Russell	B P	24	15	Lot 2, Sec C, L. Dale McGhee etal prop, M'ville Dist
1964	Shrader	Barbara J.	Q. Don	B P	26	30	Lot 23, Sec. O. Villa Hgts. Corp., Martinsville Dist.
1964	Shropshire		J. L.	B P	26	95	Lot U. S. Rt. 220 Ridgeway Dist.
1965	Shockley	Gayle G.	Ulus	B P	28	78	Lot 11, Skyline Estates, M'sville Dist.
1965	Shropshire		J. E.	B P	29	13	Rev. of lot 12, Sec. B, Rough & Ready Plantation, R.C. Dist.
1966	Shrader	Fannie C.	Howell F.	B P	32	63	Property Ridgeway District
1966	Shropshire		J. L.	B P	33	17	Lots 1-8, Ridgeway District
1966	Shockley	Billy Gray FANNIE C.	Phyllis H.	B P	34	19	Lot #17, Sec. E, Villa Hgts., Martinsville District
1967	SHRADER	HOWELL F.		B P	37	42	LOT #2, GRADY S. COX PROP., RIDGEWAY DIST.
1968	Shively	Dorothy J. Bobby Ray		B P	40	69	Pt Lots 4, Lots 5 & 6, N. Daniel Creek Rd., Collinsville Reed Cr Dist
1969	Shockley		Kenneth Wayne	B P	42	41	Lots 5, 6 and Tract, Horsepasture Dist.
1970	SHULTZ	EMMA S.	JOHN W.	B P	45	70	LOT #33, SEC. C., CHATMOSS CORP, IRISWOOD DIST.
1972	Shoemaker		Jane J. James F.	M B	51	98	Lots 9X & 10X, Paul St Ext., Collinsville, M'sville Dist
1972	Shires	Elizabeth C.	James Maxwell	M B	52	6	Lot 14 Sec C, Glendale Ave Reed Creek List.
1973	Shively	Fairy M.	Julius M.	M B	54	11	0.48 acre parcel St Rt 761, Blkberry Dist.
1973	Shively		June T James C Jr.	M B	55	92	Lot 9 Sec H Lakewood Forest Sub. in Horsepasture Dist.
1973	Shively	C. J.		M B	56	36	Right of Way in Horsepasture District
1973	Shively et al	C. J.		M B	55	87	Right of Way in Horsepasture District
1973	Shively	C J		M B	55	87	13.04 Acres in Horsepasture District
1974	Shockley	E. C. et als		M B	59	58	Property located on South Wilson Street
1974	Shively	Duel Franklin	Janice T.	M B	60	60	0.74 acres St. Rt 698 Blackberry District
1974	Shore	Lucy R	Raymond P.	M B	62	67	Property on West side Fairmont Dr. St. Rt. 831 Blackberry
1975	Shuler		Rex D. Rita L.	M B	63	12	Lot 4 Sec C Villa Hgts Corp. S/D 121 Lafayette Ave
1976	SHIVELY	BOBBY RAY	JOYCE ANN	M B	63	133	LOTS 21, 22 & 23 ST RT 606 R.C. Dg
1976	Shuler	Elfis Richard Charlotte M.		M B	64	148	Portion of lots 46-47 Sec B Fred & Mae Slate Sub Horsepasture Dist.
1977	Shively		Steve	M B	66	66	.813 acre H P Dist.
1976	Shively	Clifvord J.		M B	65	22	Property H P Dist.
1976	Shires	Edward Clark, Jr. Elizabeth Cooper		M B	66	73	Lots 11-13
1977	Shulman, III		Leroy	M B	68	82	2 parcels Reed Crk Dist.
1978	Shively		Lessie T. Russell M.	M B	70	148	Lot 12 Sec O Forest Lane Martinsville Dist.
1978	Shively, Jr.	David H.		M B	71	10	.037 acre Portion of a 66 ac tract Blackberry Dist.

KEY

A. S. E. — Appraisal and Settlements of Estates
 B. P. — Blue Prints or Plat Books
 B. S. — Supervisors Books
 C. C. O. — County Court Orders
 C. F. — Chancery Files

C. L. O. — Common Law Orders
 D. B. — Deed Books
 P. E. — Partition of Estates
 R. — Road Files
 S. B. — Surveyors Books

INDEX TO MAPS and ROADS

HENRY COUNTY, VIRGINIA

Slod by J. P. Bell Company, Lynchburg, Va.

8151. Permaplex Index No. 2. Made by Hall & McChesney Inc, Syracuse, N. Y.

YEAR	PARTY			BOOK OR FILE	Volume	Page	DESCRIPTION
	SURNAME	ABCDEFGHIJ	KLMNOP				
1980		Hollis L.					
1980	Shrader	Barbara E.		M B	74	46	.45 acre St. Rt. 609 H. P. District
1980							
1980	Shrewsbury, Sr.	Harvey L.		M B	74	31	Lot 2 Sec C Maple Dr. Msville Dist.
1980							
1980	Shifflett	Michael/Lee	Patricia M.	MB	74	143	Lots 4a,4b, 5a and 5b Circle Drive Ridgeway Dist.
80	81	Shugart Enterprises, Inc.		DB	336	764	St. Rt. 812 & 822 acre and 0.327 acre Horsepasture District
81	Shockley	Billy G.	Phyllis H.	DB	337	787	Lots 5,6,7 & 8 Sec. B Hill-N-Dale Drive Martinsville Dist.
1980	1981	Shugart Enterprises, Inc.		DB	343	161	Virginia St. Rt. 812 Horsepasture District Near Fieldale
1979							
1982	Shropshire	J. L.	Rachel S.	DB	349	640	Lots 1-5 Bk. E. Ridgeway District
82	Shively		Virginia P.	DB	355	253	Pt. Lot 6 Mountain View Sub., Martinsville District
83	Shilling		Katherine W. William L., III	DB	361	503	Lot 2 0.372 acre St. Rt. 687, Blackberry District
83	Shorpsire	Dewey G., Jr.	Linda M.	DB	364	406	West Side St. Rt. 622 Parcel A 1 acre Ridgeway District
83	Shilling	Betty K.		MB	78	83	Lot 13 2.543 acres, Cabin Court, Ridgeway District
85	Shrader	Betty A. James L.		DB	395	414	2 acres 50' outlet road, Horsepasture District
85	Shires	Catherine Warren Edward C., Jr.		MB	81	74-81	Right of Way in Reed Creek District Oakcrest Lane
85	Shoemaker		Sherri A. Richard T.	MB	81	273-275	Lots 6, 7 and 8A, Sec. E., Plantation Road and Leatherwood Circle, Chatmoss, Iriswood District
85	Showalter	Bobby W., Sr.	Martha S.	DB	402	163	Lot 17 Sec. 2, Bk. 6, Chatmoss Court Exten., Iriswood District
85	Shrader	Betty A. James L.		DB	404	539	St. Rt. 626, Parcel A being 2 acres, Blackberry District
86	Shiveley		Patricia S. Timothy Wayne	DB	417	46	Lot 78, Woodberry Drive, Cambridge Estate Sub., Blackberry District
86	Shorter	Jeanette B. Robert H. W.		DB	417	306	Lot 15, Bk. 6, Woodland Court and Westover Drive, Reed Creek District
86	Shively	Lois Ann		DB	425	43	Lot 26, Stanleytown Sub., St. Rt. 739, Reed Creek District
87	Shoemaker	Ethel		MB	82	855	848- Drainage Easement and Road Right of Way, Virginia Hwy Const. Easement, Meadow Lane, Reed Creek District
87	Shupe	Karen L. Larry D.		MB	82	1027-1028	Lot 3-6.636 acres, St. Rt. 642, G. W. Ramsey Property, Ridgeway District
87	SHROPSHIRE, JR.	DEWEY G.		DB.	455	222	WESTERLY SIDE OF SR #622, RIDGEWAY DISTRICT, BEING PART OF LOT 3
87	SHUPE	LONNY C. LARRY D.		DB	461	462	THE EDGEWOOD SUB, SECTION III, SOUTHERLY SIDE OF MARHILL DRIVE, RIDGEWAY DISTRICT, LOT 7, BLOCK 7
87	SHUPE	LARRY D. KAREN L.		MB	82	1447	1446- SOUTHWEST SIDE OF SR #642, RIDGEWAY DISTRICT, ALL OF LOT 3
87	SHIFFLETT	MICHAEL L. & PATRICIA M.		DB	463	08	NORTHERLY SIDE OF HOLLAND CIRCLE IRISWOOD DISTRICT, LOT 39, "HOLLAND HILL" SUBDIVISION
88	SHOWALTER	MICHAEL R.		PB	17	250-252	SR #606, REED CREEK DISTRICT, HENRY COUNTY
88	SHRADER	FANNIE COX HOWELL FRANKLIN		DB	471	213A	NORTH SIDE OF S. DANIELS CREEK ROAD, MARTINSVILLE DIST., LOT 9, BLOCK 2, MARSHALL FIELD & CO SUBD.
88	SHOCKLEY	GAYLE G.		DB	474	493	SOUTHWEST SIDE OF RICHARDSON DRIVE, MARTINSVILLE DISTRICT OF HENRY COUNTY, LOT 11
88	SHOEMAKER	JAMES S. & NOELENE L.		DB	477	430	SOUTH SIDE OF SEDGEFIELD DRIVE, HORSEPASTURE DISTRICT HENRY COUNTY, LOT 3, SECTION 3, GREENBRIAR PARK SUB.
88	SHOEMAKER	RICHARD T. SHERRIE A.		MB	82	2308-2309	WEST SIDE OF PLANTATION ROAD, IRISWOOD DISTRICT HENRY COUNTY, LOTS 6, 7, and 8-A SECTION "E", CHATMOSS CORPORATION SUBDIVISION
88	SHOUGH	MICHAEL R. & LYNN S.		DB	479	687	SOUTH SIDE OF MARHILL DRIVE, RIDGEWAY DISTRICT OF HENRY COUNTY, LOT 7, SECTION 7, EDGEWOOD SUBDIVISION
89	SHIVELY	C.J. LOIS ANN		DB	487	555	0.5152 ACRE TRACT, HORSEPASTURE DISTRICT
89	SHORE, ET AL	RACHEL M.		DB	487	764	N.E. SIDE OF YEATTS ROAD, IRISWOOD DISTRICT LOT 45, BLOCK 5, SECTION 2, CHATMOSS COURT SUBDIVISION
89	SHIVELY	DENVER C. & BARBARA T.		MB	83	508	SOUTHEAST SIDE OF SR #993, REED CREEK DISTRICT OF HENRY COUNTY
89	SHROPSHIRE	MAE D. RUSSELL G.		MB	83	501	NORTHWEST SIDE OF CIRCLE DRIVE, REED CREEK DISTRICT OF HENRY COUNTY, LOT A & PART OF LOT B

KEY

A. S. E. — Appraisements and Settlements of Estates	C. L. O. — Common Law Orders
B. P. — Blue Prints or Plat Books	D. B. — Deed Books
B. S. — Supervisors Books	P. E. — Portions of Estates
C. C. O. — County Court Orders	R. — Road Files
	S. — Surveyors Books

INDEX TO MAPS and ROADS

(198)

HENRY COUNTY, VIRGINIA

SOLE BY W. & W. PRINTERS, LYNCHBURG, VA.

MADE BY THE CITY INDEX COMPANY, COLUMBUS, OHIO

YEAR	PARTY				BOOK OR FILE	Volume	Page	DESCRIPTION
	SURNAME	ABCDEFGH	IJKLMNO	PQRSTUVWXYZ				
1990 1990	SHIVELY	CYNTHIA R.	JACK W.		DB	518	541	NORTHERLY SIDE OF WILSON AVENUE, LOT 12, BLOCK 2, RIDGEWAY DISTRICT OF HENRY COUNTY
1990 1990	SHUPE	GARY W.		ROBIN E.	DB	519	444	EASTERLY SIDE OF MOUNT OLIVET ROAD, IRISWOOD DISTRICT OF HENRY COUNTY, LOT 2, THE CHATMOSS CORPORATION SUBDIVISION
1990 1990	SHUMATE			ROGER D. TERESA M.	DB	524	28	BLACKBERRY DISTRICT OF HENRY COUNTY, NORTHERLY SIDE
1990 1990	SHUMATE	DONN P. CONNIE T.			MB	84	193	WESTERLY SIDE OF MEADOWBROOK LANE AND TO THE REAR OF LOTS 94-101, TRACT 1, 1.392 ACRES
1990 1991	SHUPE	GARY W.		ROBIN E.	DB	537	81	EASTERLY SIDE OF MOUNT OLIVET ROAD
1991 1991	SHORT		MARK A. NANCY S.		MB	84	404	NORTHWEST SIDE OF HUNTINGTON ROAD AND ON THE NORTHERLY SIDE OF BRANDYWINE COURT, RIDGEWAY DISTRICT HENRY COUNTY, LOT 23S, BLOCK "3", SECTION III
1991 1991	SHROAT	HARRY LEE, JR. BONNIE LOUISE			MB	84	483	SOUTHWEST SIDE OF STATE ROUTE #777, IRISWOOD DIST HENRY COUNTY, LOTS 14 7 15, WOODLAND HEIGHTS SUB. MARTINSVILLE DISTRICT OF HENRY COUNTY, CLEARFIELD HEIGHTS SUBDIVISION, DRAINAGE EASEMENTS AND ROAD RIGHTS-OF-WAY
1991 1991	SHIVELY			RONALD	MB	84	621	NORTHWESTERLY END OF KILARNEY COURT, RIDGEWAY DIST. HENRY COUNTY, LOT 8 AND PART OF LOT 9, "SHANNON HILLS ADDITION" SUBDIVISION
1991 1991	SHOUGH		MICHAEL R.	LYNN S.	MB	84	649	RIDGEWAY DISTRICT OF HENRY COUNTY, 2.175 ACRES
1991 1992	SHOCKLEY	DIANE KAY			MB	85	175	ROUTE 687, RIDGEWAY DISTRICT OF HENRY COUNTY
1992	SHIELDS	GERMAN L. ELLA B.			HWY	19	257-258	SOUTHWEST ROBIN LANE, COLLINSVILLE DISTRICT OF HENRY COUNTY, LOT 9, SECTION "A", "BLUEBERRY HILLS" SUB.
1992 1992	SHIVELY	BOBBY RAY		RITA J.	DB	575	374	BLACKBERRY DIST. HENRY COUNTY, 4.5993 ACRE PARCEL
1992 1992	SHIVELY	CLIFFORD J.	LOIS M.		MB	85	305	LOT 23 FLAMINGO ROAD SUBD N W SIDE OF FLAMINGO RD BLACKBERRY DIST
1992 1992	SHOUGH		MICHAEL L.		DB	576	422	HORSEPASTURE DIST HENRY COUNTY, DRAINAGE EASEMENTS AND ROAD RIGHTS-OF-WAY
1992 1002	SCHOOLFIELD			ROY E.	MB	85	445-446	NORTHEAST SIDE OF MERRIMAN ROAD EXT. HORSEPASTURE DIST HENRY COUNTY, LOT A
1992 1992	SHIVELY	BOBBY R.		RITA J.	DB	590	450	NORTHWEST SIDE OF THE SOUTH DANIELS CREEK ROAD, COLLINSVILLE DIST. LOT 4A
1992 1993	SHIVELY	CLIFFORD J.	LOIS M.		MB	86	33	EAST SIDE OF DALEWOOD DRIVE, BLACKBERRY DIST. HENRY COUNTY, LOT 11, SECTION "A", WILDWOOD ESTATES" SUB.
1993 1993	SHORE	BARRY K.		TERESA C.	DB	597	749	NORTH SIDE OF STATE ROUTE #630 AND ON SOUTHWEST SIDE OF STATE ROUTE 921, HORSEPASTURE DIST. HENRY CO TRACT "2m"
1993 1993	SHIELDS	EVERETT DAMON, JR.		LINDA CORNETT	MB	86	102	HORSEPASTURE DIST HENRY COUNTY STATE ROUTE 58, 0.48 ACRE
1993 1993	SHIELDS	EVERETT D., JR.	LINDA C.		HWY	20	119	NORTHEAST SIDE OF CHEROKEE DRIVE, REED CREEK DIST. HENRY OUNTY, PARCEL "A"
1993 1993	SHIVELY			TEDDIE D.	DB	618	289	SITUATED ON THE NORTHEAST SIDE OF STATE RCUTE 642, RIDGEWAY DIST. HENRY COUNTY, PARCEL "A", 1.000 ACRES
1993 1993	SHIVELY		MONICA WHITLOW	TONY WAYNE	DB	617	722	BLACKBERRY DIST HENRY COUNTY, DRAINAGE EASEMENTS AND ROAD RIGHTS-OF-WAY
1993 1993	SHORES		NANCY C.	HALL	MB	86	351	WESTERLY SIDE OF PIONEER TRAIL, COLLINSVILLE DIST HENRY COUNTY LOT 14 SECTION 1 "COLLINSVILLE HIGHLANDS SUBDIVISION"
1993 1993	SHOULDERS			TIMOTHY E. VALERIE H.	DB	619	708	WEST SIDE OF WAGONER ROAD, REED CREEK DIST. HENRY COUNTY, BEING PART OF LOT 20
1993 1993	SHRADER	HOWELL F. FANNIE C.			DB	623	65	NORTHWEST SIDE OF HUNTINGTON ROAD, RIDGEWAY DIST. HENRY COUNTY, LOT 23-R, BLOCK "3", HUNTINGTON HILLS SUB. SECTION III
1993 1994	SHORT		MARK A. NANCY S.		MB	86	549	SITUATED ON THE NORTHEAST SIDE OF STATE ROUTE #642, RIDGEWAY DIST. PARCEL "A"
1994 1994	SHIVLEY		MONICA WHITLOW	TONY WAYNE	DB	638	335	S/W side of SR 609, Horsepasture Dist., Lot B, 0.452 acre
1994 1994	Shrader	Hollis L. Barbara E.			DB	639	607	NORTH SIDE OF OWENS STREET COLLINSVILLE DIST. HENRY COUNTY, LOT 1
1994 1994	SHIVELY	BARBARA P.			MB	87	63	RIDGEWAY DIST HENRY COUNTY 0.02 ACRE ROUTE 642
1994 1994	SHRADER	HOWELL F. FANNIE C.			HWY	21	86	NORTH SIDE OF COUNTRY PLACE, IRISWOOD DIST. HENRY COUNTY, LOT 26
1994 1994	SHOWALTER		MICHAEL R. LUCINDA C.		MB	87	31	RIDGEWAY DIST. HENRY COUNTY 0.02 ACRE ROUTE 642
1994 1994	SHRADER	HOWELL F. FANNIE C.			HWY	21	86	SOUTHEAST SIDE OF STATE ROUTE #619, IRISWOOD DIST HENRY COUNTY, LOT 16, MT. VERNON FARM CORP.
1994 1994	SHIVELY			RANDALL L. VICKIE L.	MB	87	240	HORSEPASTURE DIST. HENRY COUNTY, LOTS 27 THRU 44, FRED AND MAE SLATE SUBDIVISION
1994 1994	SHULER	ALFIS R. CHARLOTTE M.			DB	654	553	IRISWOOD DIST HENRY COUNTY, GOSPEL LIGHT ROAD STATE ROUTE 1043
1994 1994	SHREVE			WILLIAM	DB	663	229	

KEY

A. S. E. — Appraisement and Settlements of Estates
 B. P. — Blue Prints or Plat Books
 B. S. — Supervisors Books
 C. C. O. — County Court Orders
 C. F. — Chancery Files

C. L. O. — Common Law Orders
 D. B. — Deed Books
 P. E. — Partition of Estates
 R. — Road Files
 S. B. — Surveyors Books

INDEX TO MAPS and ROADS

HENRY COUNTY, VIRGINIA

21A

8151. Permaflex Index No. 2. Made by Hall & McChesney Inc, Syracuse, N. Y.

Sold by J. P. Bell Company, Lynchburg, Va.

YEAR	PARTY				BOOK OR FILE	Volume	Page	DESCRIPTION
	SURNAME	ABCDEFGHIJ	IJKLMNOP	QRSTUVWXYZ				
1779	Simmons		John		S B	1	77	638 A on Grassy Creek of Smiths River
1782	Skeefe et al			William	S B	1	228	Part interest in 218 A on both sides of Johns Creek
1782	Skeefe et al			William	S B	1	228	Part interest in 117 A on both sides of Johns Creek
1791	Simmons			Peter	S B	1	402	21 A on both sides of Den River
1934	Simmons			R M	B P	1	36	Parcel of land on Oakdale St & Starling Avenue Martinsville Va
1936	Sink (etals)			W I	B P	1	304	8 lots at Mt Hermon Church Henry County
1947	Simons	D. E.			B P	3	331	Property owned by Marshall Field Co. on Dillon Fork Rd.
1947	Simpson	Charles H.			B P	4	33	Lot 7& 8 Villa Heights Corp. Collinsville Mart. Dist.
1953	Sizemore	Clemmie G	James A		B P	6	15	Part of the W portion of tract No 15 of the Daniels Creek map of sub-division in Martinsville District
1953	Simons	David E Jr			B P	6	58	Lot situated on the Northerly side State Highway route 609 at Fieldale
1954	Sizemore	Howard Jr	Lois W		B P	7	9	Lots 31 32 33 38 in Martinsville District
1956	Sinclair			Shirley C Wilbur K	B P	8	91	Lot 2 Sec B Map 2 Jeryl M Martin etal prop M'ville Dist
1957	Sink	Dudley W	Louise R		B P	9	102	Lot 20 Section B Villa Hgts Corp Martinsville District
1962	Sink	Barbara K. Donald F.			B.P.	21	55	Lot 11, Sec J, J.R. Smith Est. M'ville Dist
1962	Sizemore		Mary F. Jimmie D.		B.P.	21	63	Lot, St. Rt. 1112, M'ville Dist
1964	1964	Simmons	Delbert F.		B P	27	27	Lot, U.S. Rt. 606, R.C. Dist.
1965	1965	Simmons	Laura W.	Ray H.	B P	30	61	Lot 4, Blk. 2, Woodland Hgts. M'ville Dist.
1966	1966	Sink	Grace H.	Len A.	B P	32	60	Lot #9, 10, 11, 12, 13 and Part Lot #14, Woodland Hgts Msville District
1966	1966	Simmons	Delbert F.		B P	33	82	44.027 Acres, Reed Creek District
1967	1967	Sink	Grace A.	Len A.	B P	34	99	Lot #4, Sec. D., Jeryl M. Martin prop., Martinsville Dist.
1966	1966	Skinner	Garry	Jenny H.	B P	34	42	Lots 7-10, Sec. C, Brown, Evans & Powell, Reed Creek Dist.
1967	1967	SKINNER	GERRY H. HENRY		B P	35	20	LOTS 7, 8, 9 & 10, SEC. E. W. SHUMATE DRIVE R. C. DIST
1967	1967	SINGLETON		W. A.	B P	36	49	0.39 ACRES NEAR RTE #220, R. C. DIST.
1967	1967	SIGMON		MARTHA E. KYLE W.	B P	36	79	LOT #4, BLK 1, BLACKBERRY DIST.
1968	1968	Sigmon	Pate Blanche/	James Norman	B P	40	48	Lot #5, Sec D, State Rte #607, Reed Creek Dist.
1968	1968	Sinclair		Wilbur Kyle	B P	40	70	Lot #2, Sec. B., Collinsville, Martinsville Dist.
1969	1969	Sink	Clarence L.		B P	42	35	1.13 Acres, Rte #606, Reed Creek Dist.
1970	1970	SIMMONS	DELBERT F.		B P	45	33	PROPERTY, RTE #220, REED CREEK DIST.
1970	1970	SIMMONS	DELBERT F.		B P	45	88	LOT #3, RTE #669, REED CREEK DIST.
1970	1970	SIMON	LEROY	SHIRLEY C.	B P	46	23	2.181 ACRES, RTE #57, IRISWOOD DIST.
1971	1971	Skeens	Betty Dalton	Bernard Robert/	M B	50	39	Tract, St Rd 657, R. C. List.
1972	1972	Sitler		Sallie T. Robert A	M B	52	45	Lot 81 Colonial Hills S/D, Collinsville, Msville Dist.
1974	1974	Skeens	Betty Dalton	Robert Bernard	M B	59	55	Lot St Rte 657 Reed Creek District
1974	1974	Simmons	Ballard H. Eunice F.		M B	59	60	2 tracts St. Rte 698 Blackberry District
1974	1974	Sigmon	Eva Cox	Marvin M.	M B	60	76	2.091 acres St. Rte 904 Blackberry District

KEY

A. S. E. — Appraisement and Settlements of Estates
 B. P. — Blue Prints or Plat Books
 B. S. — Supervisors Books
 C. C. O. — County Court Orders
 C. F. — Chancery Files

C. L. O. — Common Law Orders
 D. B. — Deed Books
 P. E. — Partition of Estates
 R. — Road Files
 S. B. — Surveyors Books

INDEX TO MAPS and ROADS

HENRY COUNTY, VIRGINIA

Slod by J. P. Bell Company, Lynchburg, Va.

8151. Permaflex Index No. 2. Made by Hall & McChesney Inc, Syracuse, N. Y.

YEAR	PARTY			BOOK OR FILE	Volume	Page	DESCRIPTION
	SURNAME	ABCDEFGHIJ	KLMNOP				
1975							
1975	Simpson		Lena Boyd	M B	62	144	Property Iriswood District
1975							
1975	Simmons	Carroll R.	Susan S.	M B	63	7	Part of lots 19 & 20 Sec C Steveland Acres S/D, Reed Cr.
1975							
1975	Sills		James K. Jr.	M B	63	68	Lot 42 Sec A Chatmoss Corp Iriswood District
1976							
1976	Singleton		William A. Peggy F.	M B	65	108	Lot 1 Intersection US 220 & S R 669 Reed Crk Dist.
1977							
1977	Simon	Alvin	Thelma U.	M B	67	20	6 acres St Rd, 700 Iriswood Dist
1978							
1978	Simmons	Ballard H. Eunice F.		M B	69	111	Tracts 4-12 St. Rt. 698 Blackberry Dist.
1978							
1978	Skiles	Cheryl C.	Sean K.	M B	70	145	Lots 20-23 U. S. Rt. 220 Reed Crk Dist.
1979							
1979	Sink	Clarence L. Hilda H.		M B	73	16	.17 acres; St. Rt. 606 Reed Crk. Dist.
1980							
1980	Siegel	Alan H.		M B	74	33	Lot 4 Randolph St. Martinsville Dist.
1980							
1980	Sink	Dorothy Lee Brooks		MB	75	46	Lot 10 Ellam Dr. Ridgeway Dist.
1980							
1981	Sigmon		Maude Ramsey Estate	DB	330	258	U. S. 220 0.99 acre Reed Crk Dist.
1981							
1981	Simms		John Clifford, Jr.	DB	333	170	Parcel 7A St. Rt. 609 Blackberry District
1981							
1981	Sirt	Harriet N.	Robert W.	DB	333	308	5.04 acres Camp Branch Plantation, Inc. Property Iriswood District
82							
82	Skinner	Marion L.	Robert O.	DB	353	307	St. Rt. 674 0.73 acres± Reed Creek District
82							
82	Simpson	Harless Boyd		DB	356	43	.795 acre± in Ridgeway District
82							
82	Simmons		Samuel L.	MB	77	73	St. Rt. 630 Lots 6,7,8 in Horsepasture District
83							
83	Simpson	Harless B.		DB	363	762	0.795 acre West Side St. Rt. 632, Ridgeway District
83							
83	Sink	Helen G.	K. Randy	DB	368	375	Hillcrest Park Sub., Lee Road, Lot 2 Bk. 4
83							
83	Simon		Philip E.	DB	371	67	Lots 6 and 7, Ridgeway District
84							
84	Sigmon		Mildred	DB	374	632	St. Rt. 838, 1.406 acres, Blackberry District
84							
84	Skinnery		Mary Lou Robert M.	DB	374	754	William Street and Patsy Avenue, Lots 1A and 2, Sec. G J. R. Smith Estate Sub., Martinsville District
84	Sink	Clarence L. Hilda L.		HWY PB	16	19	St. Rt. 606, Right of Way, Reed Creek District, Virginia State Highway
84	Sink	George L. Berta G.		HWY PB	16	23	St. Rt. 606, Right of Way, Reed Creek District, Virginia State Highway
84	Sink	Clyde W. Ferne C.		HWY PB	16	24	St. Rt. 606, Right of Way, Reed Creek District, Virginia State Highway
84							
84	Simpkins	Barbara D. Albert H.		DB	382	599	Parcel 1 being 0.688 acre on St. Rt. 644 in Iriswood Dist.
85							
85							
86							
86	Sites		Sherry A. Thomas E.	DB	419	358	St. Rt. 713, Lot 60A, Reed Creek Dev. Corporation, Reed Creek District
86							
86	Sizemore	Mark S.	Susan H.	DB	418	485	Lot 6, Bk. 2 Round Hill Drive, Woodland Heights Sub., Martinsville District
86							
86	Sigmon	Guy W.	Mary L.	DB	420	653	Lot 13, Ferndale Drive, Collinsville Highlands, Martinsville District
86							
86	Sitter		Jennifer M. Robert A., Jr.	DB	428	428	Lot 13, Sec. 6, Homestead Trail, Collinsville, Martinsville District
87							
87	Scruggs	Elesia E.	Jerry R.	DB	444	64	Lot 12, Lafayette Estate Sub., Haynesworth Lane, Blackberry District
86							
87	Sirt	Bonnie B.	Michael W.	DB	442	223	St. Rt. 687, 0.7721 acre, Ridgeway District
87							
87	Sink		Shirley Marie Boardwine	DB	448	486	Lot 8, Sec. 1, Chatmoss Court, Bk. 1, Iriswood District
87							
87	Siegel	Cathy H. Alan H.		DB	449	499	Lot 29, Sec. N., Turner Ashby Road, Chatmoss Corp. Sub., Iriswood District
88							
88	SIGMON		THELMA S. HEIRS OF	MB	82	1997	1996- NORTHERLY SIDE OF SR #57, BLACKBERRY DISTRICT, BEING PART OF LOTS 2 & 5 & ALL LOTS 1 & 3, RE-DESIGNATED AS LOT 1-R
88	SINK	EARL		DB	488	593	1.1613 ACRES, BLACKBERRY DISTRICT,
89							

KEY

A. S. E. — Appraisements and Settlements of Estates
 B. P. — Blue Prints or Plat Books
 B. S. — Supervisors Books
 C. C. O. — County Court Orders

C. L. O. — Common Law Orders
 D. B. — Deed Books
 P. E. — Portions of Estates
 R. — Road Files
 S. — Surveyors Books

INDEX TO MAPS and ROADS

(213)

HENRY COUNTY, VIRGINIA

MADE BY M. A. W. PRINTERS, LYNCHBURG, VA.

MADE BY THE COTT INDEX COMPANY, COLUMBUS, OHIO

YEAR	PARTY				BOOK OR FILE	Volume	Page	DESCRIPTION
	SURNAME	ABCDEFGHIJ	IJKLMNO	PQRSTUVWXYZ				
1989 1989	Sirt	BONNIE B.	Michael W.		DB	495	3	PARCEL, RIDGEWAY DISTRICT
1988 1989	SIMONETTA	HENRY J. DEBORAH H.			DB	499	662	NORTHEAST SIDE OF VISTA VIEW LANE, TOWN OF RIDGEWAY, RIDGEWAY DISTRICT, LOT 18, BLOCK 2 HUNTINGTON HILL SUBDIVISION
1989 1989	SIRT	HARRIET N.	ROBERT W.		DB	505	619	NORTHEASTERLY SIDE OF DEVONSHIRE DRIVE RIDGEWAY DISTRICT OF HENRY COUNTY, LOT 14, SECTION "B"
1990 1990	SIGMON	DIANA LEA			DB	522	148	"SHANON HILLS SUBDIVISION" BLACKBERRY DISTRICT OF HENRY COUNTY, LOT 1, BLOCK 1, 0.4572 ACRES
1990 1990	SIMINGTON	CLARENCE E. JR.	PAULETTE R.		DB	523	506	SOUTHEAST SIDE OF CHATMOSS COURT EXT, IRISWOOD DISTRICT OF HENRY COUNTY, LOT 14, BLOCK 5, SEC 2
1990 1991	SIMMONS	DONNIE LEE			DB	537	41	NORTHEAST SIDE OF STATE ROUTE 676, BLACKBERRY DISTRICT OF HENRY COUNTY, BEING TRACT 1
1990	SIMMS		JOHN C., SR. JOHN C., JR.		HWY	19	137	RIDGEWAY DISTRICT OF HENRY COUNTY, 0.364 ACRE
1991 1991	SKINNER		MARY LOU H. ROBERT M.		DB	550	211	NORTHEAST SIDE OF WILLIAM STREET AND ON THE NORTHWEST SIDE OF PATSY AVENUE, MARTINSVILLE DISTRICT OF HENRY COUNTY, LOT 1-A, AND LOT 2 SECTION "6", J. R. SMITH SMITH ESTATE SUBDIVISION
1991 1991	SIKES	ALLISON M.			MB	85	004	SOUTHEAST SIDE OF STATE ROUTE #619, IRISWOOD DISTRICT HENRY COUNTY, LOT 19, "NORTHFORK SUBDIVISION"
1992 1992	SIRT	BONNIE B.	MICHAEL W.		HWY	19	259-260	0.015 ACRE, RIDGEWAY DISTRICT OF HENRY COUNTY STATE ROUTE 687
1992 1992	SIGMON	COY E.	MARIE J.		MB	85	459	SOUTHEAST SIDE OF FOX CHASE DRIVE, COLLINSVILLE DIST. HENRY COUNTY, LOT 7, SECTION 12, "COLLINSVILLE HIGHLANDS" SUBDIVISION
1992 1992	SIGMON		KIM C. STEVE W.		MB	85	443	NORTHEAST SIDE OF STATE ROUTE 87, RIDGEWAY DIST. HENRY COUNTY, 1.94 ACRE PARCEL
1992 1992	SIMMONS		LORETTA R.		DB	583	460	NORTHEAST SIDE OF LAKEWOOD TRAIL, IRISWOOD DIST HENRY COUNTY, LOT 10, SECTION "S", CAMP BRANCH HILLS
1993 1993	SIRONKO	EVELYN L.	PHILIP T.		DB	615	685	WEST SIDE OF PIONEER TRAIL, COLLINSVILLE DIST. HENRY COUNTY, LOT 17 SECTION 1 "COLLINSVILLE HIGHLANDS" SUB.
1990 1994	SIMMONS	DONNIE LEE	JACQUELINE W.		DB	646	401	TRACT 1 NORTHEAST SIDE OF STATE ROUTE #676, BLACKBERRY DIST. HENRY COUNTY
1994 1994	SIGMON		RANDY D. SUSAN D.		MB	87	194	WESTERLY SIDE OF HOMESTEAD TRAIL, COLLINSVILLE DIST. HENRY COUNTY, LOT 19, SEC. NO. 5 "COLLINSVILLE HIGHLANDS" SUBDIVISION
1994 1994	SITLER		JEFFREY D.		MB	87	241	WESTERLY SIDE OF FALL DRIVE, COLLINSVILLE DIST. HENRY COUNTY, LOT 23, SEC "L", J. R. SMITH EST. SUB.
1994 1994	SKINNER		MARY LOU ROBERT M.		DB	653	551	SOUTHEAST SIDE OF FOX CHASE DRIVE, COLLINSVILLE DIST. HENRY COUNTY, LOT 15, SEC. NO. 12 "COLLINSVILLE HIGHLANDS" SUBDIVISION
1994 1994	SKINNER		MARY LOU ROBERT M.		DB	657	25	SOUTHWEST SIDE OF FOX CHASE DRIVE, COLLINSVILLE DIST. HENRY COUNTY, LOT 15, SEC. 12 "COLLINSVILLE HIGHLANDS" SUB.
1995 1995	SITES		SHERRY A.		DB	680	66	SOUTHEASE SIDE OF STATE ROUTE 3713, REED CREEK DIST. HENRY COUNTY, LOT 60A, REED CREEK DEVELOPMENT CORP.
1995 1995	SICKLES		KAREN O.		MB	88	9	EAST END OF A 20-FOOT ACCESS EASEMENT, COLLINSVILLE DIST. HENRY COUNTY, LOT 20-R, 1.377 ACRES
1996 1996	SILVER	DANA O.	RAMONA		DB	713	83	WEST SIDE OF HIDDEN FOREST DRIVE, COLLINSVILLE DIST. HENRY COUNTY, LOT 4
1993 1996	SILVERS		REBEKAH SUSAN REBEKAH LYNNE		MB	88	478	SOUTHWEST SIDE OF STATE ROUTE #622, IRISWOOD DIST. HENRY COUNTY, TRACT 1 AND 2, 6.35 ACRE TRACT
1996 1996	SINCLAIR	AVIS F.	JAMES F.		DB	716	587	NORTHWEST SIDE OF STATE ORUTE I158, COLLINSVILLE DIST. HENRY COUNTY, LOT 15, VILLA HEIGHTS CORPORATION SUB.

KEY

A. S. E. — Appraisal and Settlements of Estates
 B. P. — Blue Prints or Plat Books
 B. S. — Supervisors Books
 C. C. O. — County Court Orders
 C. F. — Chancery Files

C. L. O. — Common Law Orders
 D. B. — Deed Books
 P. E. — Partition of Estates
 R. — Road Files
 S. B. — Surveyors Books

INDEX TO MAPS and ROADS

HENRY COUNTY, VIRGINIA

23

8151. Permaplex Index No. 2. Made by Hall & McChesney Inc, Syracuse, N. Y.

Slod by J. F. Bell Company, Lynchburg, Va.

YEAR	PARTY				BOOK OR FILE	Volume	Page	DESCRIPTION
	SURNAME	ABCDEFGHIJ	IKLMNO	PQRSTUWXYZ				
1917	Slayden		Julia A		D B	38	444	227 A on branch waters of Leatherwood Creek in Henry County
1946	Slaydon (Heirs)	H S			B P	3	254	Lots situated near Burnt Chimney
1946	Slaydon (Heirs)	H S			B P	3	255	Lots in Irisburg District on Map No 2
1951	Slagle		Lois N. Lewis W.,		B P	4	343	Lots 13 & 14 Map 4 Section 4 "Rich Acres" sub-div. in Ridgeway District.
1960	Slate	Fred	Mae		B P	15	78	Various lots & tracts in H. P. Dist.
1960	Slate	Fred	Mae		B P	16	62	Various lots & tracts in H. P. Dist.
1962	Slate	Betty G.		William L.	B P	20	51	Lot #6, H. D. Prillaman Sub. Div. R. C. Dist.
1962	Slusher	Hayden A.			B.P.	22	34	0.46 acres, Mattie C. Anthony prop, H.P. Dist
1966	Slate	Douglas L.			B. P	34	47	Lot, Reed Creek District
1968	SLAUGHTER	BOBBY JOE	MARY RUTH		B P	39	21	1.74 ACRE, RTE #609, R. C. DIST.
1970	SLUSHER	EARLENE M. ELVIN L. SR.			B P	44	9	2 LOTS, RTE #695, HORSEPASTURE DIST.
1971	SLOCUM	ETHEL R.		WILLIAM W.	B P	48	48	LOT #41, EDGEWOOD VILLAGE, MSVILLE DIST.
1972	Slaydon		John T.		M B	50	34	4 acre tract St Rt 57 Iriswood Dist
1972	Slusher, Sr.	Elvin L. Earlene M.			M B	53	5	LOT "A" & "B", St Rt 695, Horsepasture List.
1973	SLATE	BARBARA H.		ROBERT W.	M B	55	28	LOT 3 THE MIPP CORP BLACKBERRY DIST.
1973	SLACK		JUDITH K.	WILLIAM H. JR	MB	54	34	LOTS 22-B & 23 SECTION 3, KINGS MOUNTAIN SUBDIVISION, WOODLAWN ROAD, REED CREEK DISTRICT
1973	Slaughter			Ray Garland	M B	56	35	0.790 Acre Tract in Iriswood District
1973	Slaughter		Octavia Marie Jessie Willie		M B	57	6	Property on St. Rt. 673 in Reed Creek District
1976	SLATE	BENNIE CALVIN		RAMONA G.	M B	64	86	MARTINSVILLE, VIRGINIA LOT 4 SEC 4 COLLINSVILLE HIGHLANDS
1976	Sloan		Marjorie E.	Thomas C.	M B	65	27	Lot 10 Sec 11 Highland Forest Sub Msville Dist.
1976	Slaughter		Jerry Lee Lois M.		M B	66	37	Lot 6 Block 1 H P Dist.
1977	Slate	Donna M.		Robert W.	M B	68	79	Lot 4 Collinsville Martinsville Dist.
1978	Slaughter	Gerald	June Nolen		M B	69	28	Lot 9 Blk B Iriswood Dist.
1979	Slaughter	Bobby Chester Cindy C.			M B	73	57	Lot 3-B (1.188 acres) St. Rt. 622 Iriswood Dist.
1980	Slate	Bennie C.		Ramona G.	MB	75	81	South Daniel Creek Road 0.357 acre Martinsville District
1980	Slate	Bennie C.		Ramona G.	DB	337	78	0.347 acres South Daniel Creek Road Martinsville District
1984	Slaughter		Wanda D. Thomas J.		DB	373	85	Parcel A 3.76 acres, St Rt 655, Martinsville Dist.
1984	Slaughter		Rufus N.		DB	373	538	St. Rt. 673, Tract 1 0.601 acre, Reed Creek Dist.
1984	Slaughter		Jessie Willie	Octavia Marie	DB	373	535	St. Rt. 673 1.000acre, Reed Creek District
1984	Slaughter		Octavia Marie		DB	374	168	St. Rt. 673, Tract 2 0.858 acre, Reed Creek District
1984	Slaughter		Michael Wayne		MB	79	36	2.57 acres St. Rt. 644, Iriswood District
1985	Slate		Ramona G.		DB	401	582	Lot 5, Bk. 3, Sec., II, Huntinton Hills Sub., Ridgeway District
1986	Slaughter		James W.	Rebecca G.	DB	413	298	Lot 4 Bk. 2 Huntington Hills Sub., Vista View Lane Ridgeway District
1986	Slade		Marvin B.	Shirley J.	DB	423	70	0.430 acres, Parcel B, St. Rt. 914, Iriswood Dist.

KEY

A. S. E. — Appraisal and Settlements of Estates
 B. P. — Blue Prints or Plat Books
 B. S. — Supervisors Books
 C. C. O. — County Court Orders
 C. F. — Chancery Files

C. L. O. — Common Law Orders
 D. B. — Deed Books
 P. E. — Partition of Estates
 R. — Road Files
 S. B. — Surveyors Books

INDEX TO MAPS and ROADS

HENRY COUNTY, VIRGINIA

Stod by J. P. Bell Company, Lynchburg, Va.

8151. Permafex Index No. 2. Made by Hall & McChesney Inc, Syracuse, N. Y.

YEAR	PARTY			BOOK OR FILE	Volume	Page	DESCRIPTION
	SURNAME	ABCDEFGHIJ	KLMNOPQRST				
88 88	SLATE		SHARON F. RICHARD D., SR.	DB	469	622	NORTHWEST SIDE OF DOGWOOD ROAD, IRISWOOD DISTRICT, LOT 1X, HENRY COUNTY
89 89	SLAYDON	F. DONALD		MB	83	369	LOT #5, 54.3 ACRES, LEATHERWOOD COMMUNITY HENRY COUNTY
89 89	SLEETS	GLADYS P.		MB	83	379- 380	HORSEPASTURE DISTRICT OF HENRY COUNTY
89 89	SLATE		WILL DAVID MARGARET C.	HWY	18	219- 221	REED CREEK DISTRICT, ROUTE 174, HENRY COUNTY
89 89	SLAUGHTER		JAMES W. REBECCA G.	DB	510	187	SOUTH SIDE OF VISTA VIEW LANE, TOWN OF RIDGEWAY, RIDGEWAY DISTRICT OF HENRY COUNTY, LOT 4, BLOCK "2"
90 90	SLATE		ROBERT WAYNE TERESE S.	DB	518	12	NORTHERLY SIDE OF SR #674, REED CREEK DISTRICT OF HENRY COUNTY, VIRGINIA PART OF TRACT "E"
90 90	SLATE		ROBERT W. TERESA S.	MB	84	274	SOUTHERLY SIDE OF STATE ROUTE 674, REED CREEK DISTRICT OF HENRY COUNTY, BEING PART OF TRACT 1, NOW DESIGNATED AS TRACT 1R.
1993	SLATE	FRED EVA A.		HWY	20	140	MARTINSVILLE DIST. HENRY COUNTY, 70 SQUARE FEET
1993 1993	SLAUGHTER	BOBBY J., SR. MARY B.		MB	86	334	EASTERLY SIDE OF STATE ROUTE 993, REED CREEK DIST. HENRY COUNTY, TRACT 199 E
1994 1994	SLAUGHTER	GERALD R. JUNE N.		DB	635	713	EAST SIDE OF RIDGELAND HEIGHTS DRIVE, COLLINSVILLE DIST. HENRY COUNTY, LOTS 18 AND 19, SEC. "E", WOODLAND HGTS. SUBDIVISION
1994 1994	SLATE	LOUISE B. WILLIAM L., JR.		DB	644	400	SOUTHERLY SIDE OF CHATMOSS COURT EXT. IRISWOOD DIST. HENRY COUNTY, LOT 5, SECTION 2, BLOCK 5, THE CHATMOSS CT. SUBDIVISION
1994 1994	SLAUGHTER	GERALD R. JUNE N.		DB	649	120	EAST SIDE OF RIDGELAND HEIGHTS DRIVE, COLLINSVILLE DIST. HENRY COUNTY, LOTS 18 AND 19 SEC "E" WOODLAND HGTS. SUB.
1994 1994	SLATE		ROBERT W. TERESE S.	MB	87	395	SOUTHERLY SIDE OF STATE ROUTE 674, REED CREEK DIST. HENRY COUNTY, TRACT 1R
1996 1996	SLAUGHTER		THOMAS J. WANDA D.	MB	88	616- 617	REED CREEK DIST HENRY COUNTY, TRACT "E" 206.9 ACRES
1996 1996	SLAUGHTER		THOMAS J. WANDA D.	MB	88	615	REED CREEK DIST. HENRY COUNTY, TRACT "B-1", 9.63 ACRES

KEY

A. S. E. — Appraisement and Settlements of Estates
 B. P. — Blue Prints or Plat Books
 B. S. — Supervisors Books
 C. C. O. — County Court Orders
 C. F. — Chancery Files

C. L. O. — Common Law Orders
 D. B. — Deed Books
 P. E. — Partition of Estates
 R. — Road Files
 S. B. — Surveyors Books

INDEX TO MAPS and ROADS

HENRY COUNTY, VIRGINIA

8151. Permaplex Index No. 2. Made by Hall & McChesney Inc, Syracuse, N. Y.

Slod by J. P. Bell Company, Lynchburg, Va.

YEAR	SURNAME	PARTY			BOOK OR FILE	Volume	Page	DESCRIPTION
		ABCDEFGHIJ	KLMNO	PQRSTUVWXYZ				
1780	Small		John		S B	1 151	164 A on branches of Jills Creek	
1786	Smallman		John		S B	1 345	259 A on both sides of Cow Branch at south branch of Smiths River	
1790	Small		Matthew		S B	1 367	88 A on south side of Smith River	
1958	Smart		Raymond B. Onie Lucille		B P	13 3	Lot 18, 18X, Sec. 1, Marrowbone Hgts. Ridgeway Dist.	
1963	Smart	Edna M.		Raymond B.	B P	23 28	Pt. lots 1,2,6,7, George O. Jones prop, Town of Ridgeway	
1967	SMART		LARRY DALE	VIRGINIA I.	B P	37 37	LOT #13 AND 14, MASON HGTS, RIDGEWAY DIST.	
1970	Smart	Betty R. Gary Lee			B P	46 59	Lot #51 Lethia Springs Sub. Div., Ridgeway Dist.	
1972	Smart		Larry D.	Virginia M	M B	53 33	Property J. D. Harbour S/L, Ridgeway Dist.	
1973								
1973	Small		Minnie	Paul	M B	57 32	Lot 11 Sec. C Carver Heights Dev. in H. P. Dist	
1976								
1976	Smiley	Frank Young Jr.		Paula S.	M B	65 8	Lot 17 Sec D. Smith Estate Collinsville Msville Dist.	
1980								
1980	Smart	Hazel Hughes			M B	73 135	Tract A & B Iriswood District	
1980		Betty R.			MB	74 167	Lot 102 Ken Lane Ridgeway Dist.	
1980	Smart	Gary Lee						
1985								
1985	Smallwood	David W. Angela G.			DB	393 433	St. Rt. 687 being 14.8 acres in Horsepasture District	
1986						133-		
1986	Smart	Garland E.			MB	82 136	St. Rt. 657, Tract 1, Reed Creek District	
1988								
1988	SMITHERS	ARLENE PULLIAM		ROBERT LEWIS	DB	465 237	NORTHWEST SIDE OF SR #636, RIDGEWAY DISTRICT, LOTS 2 AND 3, HENRY COUNTY	
1988								
1988	SMITHERS	ARLENE PULLIAM		ROBERT LEWIS	DB	466 378	NORTHWEST SIDE OF SR 636, RIDGEWAY DISTRICT, LOTS 2 & 3, HENRY COUNTY	
1992			JAMES A.					
1992	SMART		MARY J.		MB	85 627	SITUATED ON THE SOUTHERLY SIDE OF STATE ROUTE #620 AND TOUCHING THE NORTHERLY SIDE OF OLD STATE ROUTE #646, IRISWOOD DIST HENRY CO LOTS 18-20, H.L. TURNER SUB SOUTHERLY SIDE OF VALLEY VIEW ROAD, RIDGEWAY DIST. HENRY COUNTY, LOT 5 SECTION "L", FOREST PARK SUB. FOR LANIER FARM	
1992	SMART	AMY M.		JASON B.	DB	590 228	NORTHEAST SIDE OF STATE ROUTE #627, HORSEPASTURE DIST. HENRY COUNTY, TRACT "A"	
1993	SMART	BILLY D.		ROBYN C.	MB	86 180	NORTH SIDE OF STATE ROUTE #657, REED CREEK DIST. HENRY COUNTY, TRACT "B"	
1994								
1995	SMART	GARLAND E.			MB	87 459	HORSEPASTURE DIST. HENRY COUNTY 1.5075 ACRES	
1995	SMALLWOOD	DAVID W. ANGELA G.			DB	680 220	HORSEPASTURE DIST. HENRY COUNTY, PARCEL "A", 1.481 ACRE	
1995	SMALLWOOD	DAVID W. ANGELA G.			DB	680 226	HORSEPASTURE DIST. HENRY COUNTY, PARCEL "A", 1.481 ACRES	
95								
95	SMALLWOOD	DAVID W. ANGELA G.			DB	695 183	HORSEPASTURE DIST. HENRY COUNTY, PARCEL "A", 1.481 ACRES STATE ROUTE #687-30' RIGHT OF WAY	
1996								
1996	SMART	BILLY D.			MB	88 492	BLACKBERRY DIST. HENRY COUNTY LOT 1, STATE ROUTE #609	

KEY

A. S. E. — Appraisement and Settlements of Estates	C. L. O. — Common Law Orders
B. P. — Blue Prints or Plat Books	D. B. — Deed Books
B. S. — Supervisors Books	P. E. — Partition of Estates
C. C. O. — County Court Orders	R. — Road Files
C. F. — Chancery Files	S. B. — Surveyors Books

INDEX TO MAPS and ROADS
HENRY COUNTY, VIRGINIA

8151. Permadox Index No. 2. Made by Hall & McChesney Inc, Syracuse, N. Y.

Slod by J. P. Bell Company, Lynchburg, Va.

YEAR	PARTY				BOOK OR FILE	Volume	Page	DESCRIPTION
	SURNAME	ABCDEFGHIJ	KLMNO	PQRSTUVWXYZ				
1890	Southerlin et al		Jane B	W T	D B	23	960	Part interest in lands on Franklin Street in Henry County
1906	Sollberger		John A		B P	1	20	150 A on south bank of Smith River
1908	Snow	Dexter A			D B	34	135	333 A lying in Henry County on Meadow Creek & its branch waters
1909	Southall	A M			D B	34	309	193.03 A Subdivision of Peter Shelton's land near Horsepasture in Henry County
1942	Snyder	B L			(P B P D B)	3 69	45 312	Lot on Highway 220N West Collinsville Martinsville Dist
1947	Snell (etals)		Lois		B P	3	379	Property in H P Dist. near Blackberry Creek purchased from Reed Smith.
1947	Souther		James A.		B P	4	44	Lot # 31 A.C. Wilson Sub-div. at English Village - Ridgeway Dist.
1949	Snyder	B L			B P	4	194	Property on Rt. 220 Reed Creek District
1949	Snyder	B L			B P	4	217	Lots on Route 220 Reed Creek District
1951	Snyder et als			R. G.	B P	5	5	19 acres in Reed Creek District.
1951	Sonner		Mary L	Richard F	B P	5	18	Lot 15 Block B of Amended Map of Blocks B I & J of Villa Heights Corporation in Martinsville District
1952	Snyder	B L			B P	5	52	Various Tracts in Reed Creek District
1961	Soots			Wilma P. Virgil W.	B.P.	18	93	Lot Y, Fieldcrest Mills Inc., H.P. Dist.
1962	Snyder		Bobby Lee	Phyllis H.	B P	19	60	Tract 3, Pt. tract 4, B. L. Snyder prop. R. C. Dist.
1962	Southard	Clyde H.	Martha P.		B.P.	21	10	Lot 3, Jeryl M. Martin, etal M'ville Dist
1962	Sneed			Sarah R.	B.P.	22	9	15.9 acres, St. Rt. 606, R.C. Dist
1963	Snead		John H.		B.P.	22	67	Lot A, R.M. Wright Sub.Div. R.C. Dist
1963	Sowers	Hortense C.	Nelson J.		B.P.	22	77	Lot 22, Sec G, Villa Hgts. Corp, M'ville Dist
1963	Snyder	Bobby L.		Rhyllis H.	B.P.	22	97	Lots 2,3, Sec 2, Kenmar Farm Sub.Div. M'ville Dist.
1964	Sowers		Lynwood D.	Rita N.	B P	26	69	Lot 3, Blk 2, V. M. Draper prop. Rivermont Hgts. M'ville Dist.
1965								
1965	Souther et als	Edna S.			B P	28	38	Lot 17,18,19, Gaynor Hgts. M'sville Dist.
1966								
1966	Sowder	Coy V.		Nell T.	B P	32	42	Lot #8, Sec. B, Kings Mountain Dev. Corp. Collinsville
1967	SNEAD	HENRY GRADY			B P	35	28	90 ACRES, RTE #606, REED CREEK DIST.
1968	SOWDER	BILLY	PRINCELLA		B P	37	99	PROPERTY, BLACKBERRY DIST.
1968	SNYDER		MINNIE M.	ROBERT W.	B P	39	58	2.25 ACRE, RTE #639, RIDGEWAY DIST.
1968	SOMMERS		M. O. JANE ROSS JEAN W.	SANDRA H. RALPH T.	B P	39	92	LOT #74, PLOT #73, TANGLEWOOD ESTATES, MARTINSVILLE
1970	SOOTS				B P	45	73	LOT #4, SEC. B., LAKEWOOD FOREST, HORSEPASTURE DIST.
1972	Snead		Joyce M. James Carlton		M B	53	72	Lots #'s 49, 50, 51, & 52, & Part of Lots 48 & 53 Onis Franklin Property, R. C. Dist.
1973	Sorak		Janice E	Stephen Jr	M B	56	92	Lot 65 Sec J Chatmoss Corp. Sub. in Iriswood District
1976			GILBERT R. JR.					
1976	SOCKWELL		DIANE J.		M D	64	46	LOT 7 SEC B LAKEWOOD FOREST S/D HORSEPASTURE DISTRICT
1976								
1976	Soots		Martha W.	Wayne D.	M B	64	125	Property Iriswood District
1977								
1977	Soroka		Anthony J.	Janet H.	M B	68	18	Lot 11 Sec 3 Martinsville Dist/
1977								
1977	Snider		Judy A.	Robert D.	M B	68	33	Lot 7 Sec B Sanville Hgts. Blkberry Dist.
1978			Nancy Price					
1978	Snyder		Gerald Andrew		M B	68	159	Lot 1 Sec M Parcel Y Job Stuart Rd. Iriswood Dist.
1978								
1978	Snead		H. Grady		M B	69	22	2.12 acres ReedCrk Dist.

KEY

A. S. E. — Appraisal and Settlements of Estates
B. P. — Blue Prints or Plat Books
B. S. — Supervisors Books
C. C. O. — County Court Orders
C. F. — Chancery Files

C. L. O. — Common Law Orders
D. B. — Deed Books
P. E. — Partition of Estates
R. — Road Files
S. B. — Surveyors Books

INDEX TO MAPS and ROADS

HENRY COUNTY, VIRGINIA

8151. Permaflex Index No. 2. Made by Hall & McCheaney Inc, Syracuse, N. Y.

Slod by J. P. Bell Company, Lynchburg, Va.

YEAR	PARTY				BOOK OR FILE	Volume	Page	DESCRIPTION
	SURNAME	ABCDEFGHIJ	KLMNO	PQRSTUVWXYZ				
1978			Johnny M.					
1978	Solomon	Charlene D.			M B	69	54	Lot A .459 acres Ridgeway Dist.
1978			Nelson J.					
1978	Sowers				M B	70	8	.647 acres Portion W. A. Mason's Prop. H P Dist.
1978			Brenda W.					
1978	Southworth				M B	70	133	Lot 47-A, St. Rt. 57 Martinsville Dist.
1978			Dreama	James A.				
1978	Sorah				M B	70	107	Lot 10 Sec J Stultz Rd. Martinsville Dist.
1979			Jean G.	Spencer T.				
1979	Snedecor, Jr.				M B	72	127	Lot 6 Sec 3 Kings Mtn. S/D Reed Crk. Dist.
1979			Marilyn	Robin				
1980	Sowder				M B	74	61	.669 ac Rte. 919 H. P. District
1980			Marilyn	Robin				
1980	Sowder				MB	74	104	Pt. 1.9 acre and 9.78acre Tract Blackberry District
1980			Ernest G.	Mary R.				
1980	Southerland				MB	75	75	Westwood Ct. Lot 8½ Blackberry District
1981			Ann T.	Michael L.				
1981	Sowers				MB	76	76	Tract 1 St. Rt. 640 Ridgeway District
83			Minnie S.	Robert W.				
83	Snyder				DB	358	796	2 Parcels, Ridgeway District
84			Richard F., Jr.					
84	Sonner				DB	388	699	Lots 52 and 53 on Sunset Drive, Martinsville District
85			Angela D.					
85	Sowder		Darrell W.		DB	409	00	Lot 1, St. Rt. 657, Reed Creek District
86			Vivian P.					
86	Sonner		Richard F., Jr.		MB	81	1614-1619	Drainage Easement and Rd. Right of Way, Sunset Dr. Iriswood District
86			Gertrude M.	James J.				
86	Snead				DB	426	733	Lot 1 and 2, Sec. L., Chatmoss Corp. Sub., Plantation Road Iriswood District
86			Drema Jean					
86	Sorah				DB	431	442	Lot 52, Bk. 6, Westover Drive, Hilcrest Park Sub., Reed Creek District
87			Elmer H., III	Rochelle M.				
87	Sorah				DB	436	348	Lot 12, South Daniels Creek Road, Martinsville District
87			Clyde H.	Martha A.				
87	Southard				DB	446	65	Lot 3, Sec. C, Map 2, Collinsville, Maple Drive Martinsville District
89			DEREK ZANE					
89	SNODGRASS et al				MB	83	214	NORTHERLY SIDE OF GROGAN MILL ROAD, HORSEPASTURE DISTRICT, BEING ALL OF LOTS 2 - 6
89			DONALD A.	VALERIE H.				
89	SOBANKO				DB	494	728	SOUTHERLY SIDE OF LONGVIEW DRIVE, MARTINSVILLE DISTRICT, BEING ALL OF LOT 46 & PART OF LOT 47, NOW DESIGNATED AS LOT 47B, OF LONGVIEW DEVELOPMENT
89			ANN T.	MICHAEL L.				
89	SOWERS				MB	83	374	SOUTHERLY SIDE OF SR #640. RIDGEWAY DISTRICT OF HENRY COUNTY
89			ANN T.	MICHAEL L.				
89	SOWERS				MB	83	389	SOUTHERLY SIDE OF STATE ROUTE #640, RIDGEWAY DISTRICT, HENRY COUNTY
90			ANN T.					
90	SOWERS				MB	84	13	SOUTHERLY SIDE OF STATE ROUTE #640, RIDGEWAY DISTRICT OF HENRY COUNTY, TRACT 1-B
90			MARY S.	WILLIAM J.				
90	SOUTHARD				DB	520	87	WESTERLY SIDE OF PULLIAM COURT, RIDGEWAY DISTRICT OF HENRY COUNTY, LOT 14, SECTION "K", HOLIDAY PROPERTIES SUBDIVISION
90			BILLY M.	LAURA H.				
90	SOWERS				MB	84	239	SOUTH SIDE OF NORFOLK SOUTHERN RAILROAD, IRISWOOD DIST. OF HENRY COUNTY, TRACT 1 LOTS 2 AND 3
91			JOSEPH D.					
91	SOFFERA		KAREN M.		MB	84	421	SITUATED ON THE NORTHERLY SIDE OF A 50-FOOT PRIVATE RIGHT-OF -WAY, TRACTS 7, 8, 9 AND 10
91			JOSEPH ROBIN					
91	SOWDER		MARYLIN D.		MB	84	514	NORTHEAST SIDE OF STATE ROUTE #919, BLACKBERRY DIST HENRY COUNTY, 0.669 ACRE PARCEL, NOW KNOWN AS LOT 25D
91			CLARENCE J. III					
91	SNYDER		CHRISTINA J.		DB	561	57	NORTHEAST SIDE OF DALEWOOD DRIVE, BLACKBERRY DISTRICT HENRY COUNTY, LOT 18, SECTION "A", WILDWOOD ESTATES SUB.
1993			YOLANDA M.					
1993	SOUTHALL				DB	605	371	NORTHEAST SIDE OF PINE STREET AND ON THE EASTERLY SIDE OF CEDAR STREET, BLACKBERRY DIST HENRY COUNTY, LOT 33 SECTION "E", FAIRWAY ACRES SUBDIVISION
1993			DEWEY S., JR.					
1993	SOWERS				MB	86	161	NORTHWEST SIDE OF STATE ROUTE #672, REED CREEK DIST HENRY COUNTY, LOT 4A, BOBBY C. TATUM, AND BRENDA I. TATUM SUBDIVISION
1993			DEWEY S., JR.					
1993	SOWERS				MB	86	162	NORTHWEST SIDE OF STATE ROUTE #672, REED CREEK DIST. HENRY COUNTY, LOTS 3A AND 4A
1993			CURTIS EUGENE					
1993	SOLOMON				MB	86	441	PARTLY IN THE COLLINSVILLE DIST. HENRY COUNTY, LOTS 31A, BLOCK "A", LOT 31B BLOCK "A" D. H. PANNILL SUB.
93			ERNEST T.	KARON M.				
94	SOUTHERLAND				MB	86	561	SOUTHEAST SIDE OF STATE ROUTE #838, REED CREEK DIST. HENRY COUNTY, RE-CUT OF LOT 19
1994			EDWARD P.	LINDA F.				
1994	SOWDER				DB	647	705	SOUTHEAST SIDE OF CEDAR STREET, BLACKBERRY DIST. HENRY COUNTY, LOT 2, SECTION "E", FAIRWAY ACRES SUB. ANTHONY CONSTRUCTION CORP .
1994			SANDRA K.					
1994	SOWERS				DB	662	323	NORTHERLY SIDE OF STATE ROUTE #836 HORSEPASTURE DIST. HENRY COUNTY, LOT "A", 1.342 ACRES

KEY

A. S. E. — Appraisal and Settlements of Estates
 B. P. — Blue Prints or Plat Books
 B. S. — Supervisors Books
 C. C. O. — County Court Orders
 C. F. — Chancery Files

C. L. O. — Common Law Orders
 D. B. — Deed Books
 P. E. — Partition of Estates
 R. — Road Files
 S. B. — Surveyors Books

INDEX TO MAPS and ROADS

HENRY COUNTY, VIRGINIA

8151. Permaplex Index No. 2. Made by Hall & McCheaney Inc, Syracuse, N. Y.

Sold by J. P. Bell Company, Lynchburg, Va.

YEAR	SURNAME	PARTY			BOOK OR FILE	Volume	Page	DESCRIPTION
		ABCDEFGHIJ	KLMNO	PQRSTUVWXYZ				
1779	Spangler	Daniel			S B	1	49	197 A on south side of Pigg River
1790	Spain	Benjamin			S B	1	371	42 A on both sides of the South Fork of Johnson Creek
1918	Sparrow et al	J B			(P B P (D B	3 38	225 598	Several lots of land in Martinsville Va Henry County
1924	Sparrow	John B			B P	2	94	3 lots on Bridge & Park Streets in Martinsville Va
1941	Sprinkle	Margaret M			B P	2	355	Lot on Church Street Martinsville Va
1950	Sprinkle	Philip E			B P	4	275	Property on Route 220 in Martinsville District
1953	Sprinkle	Philip E			B P	5	109	One Tract on U S Routes 58 & 220 in Martinsville Dist.
1956	Sparrow	C Kavanaugh			B P	8	89	Lot 14 Sec J Forest Park sub div City of M'ville, M'ville/ Dist.
1956	Spainhour	Frankye R Oliver L			B P	8	106	Lot 5 Piedmont Realty Corporation Martinsville District
1957	Spears	Earl A	Katie S		B P	10	10	Lots 1 & 2 James B Jones etal property in Town of / Ridgeway
1957	Spradley	M Marie James O			B P	11	43	Part lot 11 Section B Villa Hgts Martinsville District
1963	Spicer	Alma M.	James H.		B P	23	21	11.09 acre, R.C. Dist
1964	Spangler	D. V.			B P	26	34	14.02 acres Leatherwood Dist.
1964	Spritz	Kathryn H. Richard A.			B P	28	13	Lot 9, Blk. 1, Sec. A, Shannon Hills Subdiv. Ridgeway Dist.
1965	Speakman	Heide-Rose S. Charles B., Jr.			B P	31	24	Lot 12, Sec. B, Chatham Hgts. Corp. M'ville Dist.
1967	SPEARS ET UX	EARL A.		ROBERT F.	B P	36	57	39.1 ACRE, MATRIMONY CREEK, RIDGEWAY DIST.
1967	SPEARS	EARL A.		ROBERT F.	B P	37	59	TRACT, MATRIMONY CREEK, RIDGEWAY DIST.
1969	SPARKS	MARY B. JAMES S.			B P	44	71	LOTS 12, 13, EDGEWOOD VILLAGE, MARTINSVILLE DIST.
1974	Sprouse	David W.		Sandra M.	M B	61	115	Lot 18 Sec 2 Kings Mt. Subdivision Reed Creek District
1975	Speakman	Heidi Rose Charles B. Jr.			M B	62	142	Lot 4 Blk 2 Edgewood S/D Mulberry Road Ridgeway District
1975	Spears	Brenda H.		Steve Michael	M B	63	70	Lot 26 Block 6 Hillcrest Park S/D Reed Creek District
1977	Sprinkle	Mrs. Margaret M.			M B	67	134	Lots 24A & 25A Martinsville Dist.
1980	Speakman	Linda P.	Ronald C.		M B	73	118	Lot 8 Sec L Rainbow Drive Martinsville Dist.
1985	Speakman	Linda P.	Ronald C.		DB	395	719	Lot 16, Ferndale Drive, Collinsville Highland Martinsville District
1983	Sparks	Anna P.			DB	406	601	St. Rt. 657, Lots 4A and 4B, Martinsville Dist.
1985	Speakman	Charles B. Katherine L.			DB	408	584	Lots 111 and 112, Glenn Court Sub., #3, Ken Lane, Ridgeway District
1986	Spence	David K.	Janet M.		DB	426	93	Lot 7A, Holland Drive, Ridgeway District
1987	Space	Diana R. David S.			DB	445	534	Lot 7, SEC. 2, St. Rt. 942, Blackberry District
88	SPAUGH	DAN E.		PATRICIA W.	DB	468	303	NORTHEAST SIDE OF VISTA VIEW LANE, TOWN OF RIDGEWAY LOT 19, BLOCK 2, HUNTINGTON HILL SUBD, SECTION II
88	SPILMAN	ROBERT H.					2070-	EAST SIDE OF BASSETT,
88	SPILMAN	JANE BASSETT			MB	82	2079	REED CREEK DISTRICT, HENRY COUNTY
88	Spilman	Jane B.	R. H.		Hwy MB	18	42-46	Reed Creek District, State Route 606
89	SPENCE	CURTIS E.						NORHEASTEPLY SIDE OF MARROWBONE CIRCLE, RIDGEWAY DISTRICT,
89	SPENCE	BRENDA R.			DB	501	79	LOT 3, BLOCK 3, SECTION 3 REED CREEK DISTRICT OF HENRY COUNTY, CAMBRIDGE ROAD
1991	SPILMAN	JANE BASSETT	ROBERT H.		DB	551	231	
1992	SPEIGHTS	JEANETTE N.	SAMUEL J.		DB	567	374	SOUTHWEST SIDE OF STATE ROUTE 637, HORSEPASTURE DIST. HENRY COUNTY, LOT 4, PRESTON GARDENS SUB.

KEY

A. S. E. — Appraisal and Settlements of Estates
 B. P. — Blue Prints or Plat Books
 B. S. — Supervisors Books
 C. C. O. — County Court Orders
 C. F. — Chancery Files

C. L. O. — Common Law Orders
 D. B. — Deed Books
 P. E. — Partition of Estates
 R. — Road Files
 S. B. — Surveyors Books

INDEX TO MAPS and ROADS

HENRY COUNTY, VIRGINIA

Std by J. P. Bell Company, Lynchburg, Va.

8151. Permaflex Index No. 2. Made by Hall & McChesney Inc, Syracuse, N. Y.

YEAR	SURNAME	PARTY			BOOK OR FILE	Volume	Page	DESCRIPTION
		ABCDEFGHIJ	KLMNO	PQRSTUVWXYZ				
92				CURTIS E.				
92	SPENCE			BRENDA R.	DB	572 274	EASTERLY SIDE OF MARHILL DRIVE, RIDGEWAY DISTRICT OF HENRY COUNTY, LOT 27, BLOCK 3, EDGEWOOD SUBDIVISION, SEC. II	
1993				JOHN A.				
1993	SPITZ			MARY A.	MB	86 94	SITUATED ON THE EASTERLY SIDE OF BRADFORD COURT, IRISWOOD DIST, HENRY COUNTY, TRACT 5	
1993								
1993	SPEARS	EARL A.		KATIE S.	MB	86 455	NORTHERLY SIDE OF J. B. DALTON ROAD, RIDGEWAY DIST. HENRY COUNTY, PARCEL "A"	
1994								
1994	Spilman			Nancy Hayes Robert Henkel, Jr.	MB	86 634	W/S of Plantation Rd., Iriswood Dist., Henry Co., Lot 18 Sec. C Chatmoss Corp. S.D.	
1994								
1994	SPRINKLE			KENNETH I. PHYLIS C.	MB	87 49	RIDGEWAY DIST. HENRY COUNTY, 1.064 ACRES, STATE ROUTE T-750	
94								
94	SPEAKMAN			KATHERINE L.	DB	655 197	NORTHEAST SIDE OF KEN LANE, RIDGEWAY DIST. HENRY COUNTY, LOTS 111, 112A AND 112B, GLENN COURT SUBDIVISION	
94								
94	SPEARS			MICHAEL KEITH	DB	655 533	SOUTHEAST SIDE OF A 50-FOOT ACCESS EASEMENT, REED CREEK DIST. HENRY COUNTY, LOT 11A, 1.000 ACRE	
1994				ZANE F.				
1994	SPEARS			THEREASA P.	MB	87 358	TRACT "4B", RIDGEWAY DIST. HENRY COUNTY, 4.086 ACRES	
1994								
1995	SPEARS	EARL A.		KATIE S.	DB	668 12	RIDGEWAY DIST. HENRY COUNTY, 4.86 ACRES	

KEY

A. S. E. — Appraisement and Settlements of Estates	C. L. O. — Common Law Orders
B. P. — Blue Prints or Plat Books	D. B. — Deed Books
B. S. — Supervisors Books	P. E. — Partition of Estates
C. C. O. — County Court Orders	R. — Road Files
C. F. — Chancery Files	S. B. — Surveyors Books

INDEX TO MAPS and ROADS

HENRY COUNTY, VIRGINIA

8151. Permaplex Index No. 2. Made by Hall & McChesney Inc, Syracuse, N. Y.

Slod by J. P. Bell Company, Lynchburg, Va.

YEAR	PARTY				BOOK OR FILE	Volume	Page	DESCRIPTION
	SURNAME	ABCDEFGHIJ	KLMNO	PQRSTUVWXYZ				
1924	Staley et al		James W		D B	44	418	Lot No 4 on Church St east Martinsville in Henry Co
1941	Stadler			W B	B P	2	383	7 Lots on State Road 108
1968	Stafford		J. P.'s Estate		B P	40	12	Lots, Reed Creek Dist.
1976		Annie F.			M B	66	89	Parcel A Reed Crk. Dist.
1977	Stafford							
1976			Ira Graham					
1976	Stacey		Mary W.		M B	65	34	Portion of Lot 3 & 20ft. strip Lot 4 Reed Crk. Dist.
1977		Annie Franklin			M B	67	124	Parcels 1 & 2 St. Rt. 754
1977	Stafford							
1979		Betty Williams			M B	73	48	1m743 acre Rte. 632 Ridgeway Dist.
1979	Stallard							
1983		Aldred R., Jr. Linda T.			DB	357	624	ST. Rt. 650 Iriswood District
1983	Stanfield							
1984		Larry Allen Peggy Ann			DB	387	379	Parcel 5R 0.940 acre on St. Rt. 87, Gillie Estate Sub., Ridgeway District
1984	Stahly							
1985		Bobbie S.						
1986	Stallard		Fred A.		MB	81	1477-1484	St. Rt. 750, Tract 1, Ridgeway District
1986		Garnett H. E. Jerome			HWY PB	16	110	St. Rt. 606, Reed Creek District, Virginia Highway Comm.
1986	Stafford							
1987		Albert, Jr. Margaret H.			DB	444	193	Lot 37, Map 4, Bowles Road, Collinsville, Martinsville District
1987	Stayton							
1987		RONALD D.			MB	82	1421	1420- EAST SIDE OF SR#666, BLACKBERRY DISTRICT, PART OF TRACT "5", BLOCK "2", THOMAS TRENT ESTATE SUB.
1987	STATZER							
1988		LENA M. RICHARD G.			DB	485	643	WEST SIDE OF SR #676, BLACKBERRY DISTRICT OF HENRYCOUNTY, LOTS 10, 11 & 12
1988	STAUDER							
1989		MICHAEL D. SARAH J.			DB	499	149	NORTH SIDE OF SR #650, IRISWOOD DISTRICT OF HENRY COUNTY, LOT 43, SECTION "A", EASTWOOD SUBDIVISION
1989	STALLARD							
1990		TERESA J.			DB	516	754	SITUATED ON THE NORTHEASTERLY SIDE OF STATE ROUTE #644, IRISWOOD DISTRICT OF HENRY COUNTY, LOTS 94, 05, 96 and 97, RIDGECREST ACRES SUB.
1990	STATEN							
1990		FRED A. BOBBI B.			MB	84	58	SITUATED ON THE NORTHERLY SIDE OF STATE ROUTE #750 RIDGWAY DISTRICT OF HENRY COUNTY, TRACT 1
1990	STALLARD							
1993		JAMES KEVIN			DB	606	62	SOUTHEAST SIDE OF WOODBURY DRIVE, BLACKBERRY DIST. HENRY COUNTY LOT 79, CAMBRIDGE ESTATES SUB.
1993	STAFFORD							
1993		FINLEY DARRIS MELISSA ANN			MB	86	481	NORTHWEST SIDE OF STATE ROUTE #609, REED CREEK DIST. HENRYCOUNTY, LOT 12, SAM S. GUSLER SUBDIVISION
1993	STABLE							
1994		LYNNDAYLE R. STEVEN L.			DB	649	611	NORTHEAST SIDE OF SHEFFIELD ROAD, RIDGWAY DIST. HENRY COUNTY, LOT 2, SECTION "B", SHEFFIELD TERRACE SUB.
1994	STAS							
1994		LINDA M. WILLIE B. SR.			DB	654	304	SOUTH SIDE OF VILLA ROAD AND ON THE WEST SIDE OF SINCLAIR ST. RIDGWAY DIST. HENRY COUNTY, LOT 22
1994	STALLARD							
1994		BOBBI A.			DB	660	163	WEST SIDE OF STATE ROUTE 685 AND NORTH SIDE OF EBONY DRIVE, RIDGWAY DIST. HENRY COUNTY LOT 13A
1994	STALLARD							
1995		DENISE B.			DB	676	168	EAST SIDE OF STATE ROUTE #881, BLACKBERRY DIST. HENRY COUNTY, 0.854 ACRE
1995	STATZER							
1995		BETTY WILLIAMS			MB	88	123	RIDGWAY DIST. HENRY COUNTY 4.31 ACRES
1995	STALLARD							
1995		ELIZABETH H.			MB	88	404	BLACKBERRY DIST. HENRY COUNTY 26.9014 ACRES
1995	STAMPER							
1996		KAREN L. PAUL K., JR.			MB	88	693	NORTHERLY SIDE OF GRANDVIEW ROAD, AND ON THE SOUTHERLY SIDE OF THE CHATHAM ROAD, PARTLY IN COLLINSVILLE DIST. HENRY COUNTY, LOT 8, B LOCK B, "CHATHAM HEIGHTS SECTION"
1996	STAMP							

KEY

A. S. E. — Appraisement and Settlements of Estates
 B. P. — Blue Prints or Plat Books
 B. S. — Supervisors Books
 C. C. O. — County Court Orders
 C. F. — Chancery Files

C. L. O. — Common Law Orders
 D. B. — Deed Books
 P. E. — Partition of Estates
 R. — Road Files
 S. B. — Surveyors Books

INDEX TO MAPS and ROADS

HENRY COUNTY, VIRGINIA

8151. Permaplex Index No. 2. Made by Hall & McChesney Inc, Syracuse, N. Y.

Slod by J. P. Bell Company, Lynchburg, Va.

YEAR	PARTY				BOOK OR FILE	Volume	Page	DESCRIPTION
	SURNAME	ABCDEFGHIJ	KLMNO	PQRSTUVWXYZ				
1920	Stegall			T W	B P	1	359	99 A being a part of Gay F Eggleston Tract in Irisburg District Henry County Va
					(P B P	3	223	
1916	Stevens et als				(D B	38	94	Lots on First & Second Streets Martinsville Dist
1946	Steele (etals)		Mildred J.		B P	3	289	Property in Martinsville Dist. lot # 1 of Sub-div made for Villa Heights Corp. on Daniels Creek
1947	Stegall		Irvin Elwood		B P	4	2	Lot # 1 of Mary G. Wells Sub-div. in Martinsville Dist.
1945	Stegall		Willie B.		B P	4	115	One Acre reserved for Cemetery in Irisburg Dist.
1955	Stegall	Doris K	James E		B P	7	118	Lot 27 J G Jamerson property Martinsville District
1955	Still	Frank J		Paulina William A.	B P	8	57	Lots 1 2 3 C.C.Broun sub div Reed Creek District
1958	Stegall			Pauline M.	B P	13	36	P. lot 1, Mary G. Wells Sub.Div. M'ville. Dist.
1961	Still			Albert Walker's Farm	B P	19	31	90 acres, St. Rd. 616 & 614, L'wood Dist.
1964	Stegall	Barbara P.	Irvin E.		B P	25	2	1.67 acres, State Route 781, H. P. Dist.
1963	Stevens et als		Jesse L.		B P	26	97	6 lots St. Rt. 606, R. C. Dist.
1964	Still et al	Frank J.		Paulina C.	B P	27	33	4.45 acres, Fera Koger et al prop. R.C. Dist.
1965	Steele	Frances C.			B P	31	37	1.25 acres in Town of Ridgeway
1967	STEGALL	EVERETT J. II		SHIRLEY F.	B P	36	56	LOT #18, LONGVIEW DRIVE, COLLINSVILLE, MARTINSVILLE DIST
1968	STEVENS ET ALS		JESSE L.		B P	39	68	STEVENS ACRES SUB-DIV, REED CREEK DIST.
1969	Still	Frank J.			B P	41	52	4.87 Acre, Woodhaven Rd., Iriswood Dist.
1969	STEPHENSON	DOLORES P.		VERNON LEE	B P	43	29	LOT #4, BLK 4, HILLCREST PARK, REED CREEK DIST.
1970	STREDRICK		MARY E.	ROBERT L.	B. P.	45	60	0.42 ACRE, RTE #672, REED CREEK DIST.
1970	STEGALL	CLARENCE F.		SHIRLEY B.	B. P.	46	47	0.73 ACRE, RTE #778, MARTINSVILLE, DIST.
1971	STILWELL	CECELIA S.		REX RONELL	B P	47	85	LOT #52, SHERWOOD FOREST, REED CREEK DIST.
1971	STEELE	GLADYS S.		RONALD E.	B P	48	47	LOT #20, SEC. 2, CHATMOSS COURT, IRISWOOD DIST.
1970								
1974	Stillwell	Alice G.		Robbie Lee	M B	61	55	Lot 21 Section C. Villa Hgts Corporation Subdivision Sunrise Ave. Henry County
1975	Stegall			Timothy H.	M B	62	26	Portion of Reginald A. Scotts 11.06 acre tract/ Reed Creek District
1975	Stegall	Garland M.	Lillie S.		M B	62	103	Lot 4 Sec B Wildwood Est. Subd, Blackberry District
1977	Stegall	Billy M.		Bonnie F.	M B	67	99	Lot 38-A Hanover Place Ridgeway Dist.
1977	Steele	Alan D.			M B	68	19	Holiday Properties S/D Ridgeway Dist.
1977	Stegall			Sandra T.	M B	68	49	Tract A St. Rt. 687(5 acres) Blkberry Dist.
1977	Stegall			Sandra T.	M B	68	48	Tract A St. Rt. 687 Blkberry Dist.
1978	Stinnett, Jr.	Gayle H.		Wyatt A.	M B	69	17	Lot 1 Blk A Miles Rd. Martinsville District
1978	Stevenson	Betty Mae		Wm. Ray	M B	70	03	Property St. Rt. 903 including Parcel X Reed Crk Dist.
1978	Stegall			Timothy H.	M B	70	124	Portion 13.41 & 11.06 ac tracts St. Rt. 672 Reed Crk Dist.
1978	Stredrick		Mary E.	Robert L.	MB	71	04	Tract A, 4,305 acres Reed Crk Dist.
1979	Steele	Gladys G.		Ronald E.	M B	71	121	Lot 15 Sec 2 Plantation Drive Reed Crk. Dist.
1981	Stegall	Betty H.			DB	335	702	Lots 34 and 35 Sec. B. Confederate Avenue Ridgeway Dist.
1981	Smith							

KEY

A. S. E. — Appraisal and Settlements of Estates
 B. P. — Blue Prints or Plat Books
 B. S. — Supervisors Books
 C. C. O. — County Court Orders
 C. F. — Chancery Files

C. L. O. — Common Law Orders
 D. B. — Deed Books
 P. E. — Partition of Estates
 R. — Road Files
 S. B. — Surveyors Books

INDEX TO MAPS and ROADS

HENRY COUNTY, VIRGINIA

Slod by J. P. Bell Company, Lynchburg, Va.

8151. Permaflex Index No. 2. Made by Hall & McChesney Inc, Syracuse, N. Y.

YEAR	PARTY			BOOK OR FILE	Volume	Page	DESCRIPTION
	SURNAME	ABCDEFGHIJ	KLMNOPQ				
84				Suzanne D. Terry L.	DB	380 254	Lot 1 Sec C Susan Drive in Martinsville District
84	Steele						
84		George E. Alice K.			MB	79 122	Lots 7 and 8 Sec. B, Woodland Heights Sub., Martinsville Dist.
84	Stegall						
84		Douglas L.		Rebecca M.	DB	383 522	Homestead Trail Lot 15-Sec. 5-Collinsville Highlands Sub/ Martinsville, Dist
84	Stegall						
85		Frances D.		Jeffrey H.	DB	409 52	Lot Z, Villa Heights Corporation, South Daniels Creek Road, Martinsville District
85	Stegall						
86				Suzanne D. Terry L.	DB	416 709	Lot 1, Sec. C, Collinsville, Susan Drive, Martinsville District
86	Steele						
86		Betty Mae		William Ray	HWY	17 100	St. Rt. 606, Reed Creek District, Virginia State Highway
86	Stevenson						
86		Alan Dean		Pamela Jane	MB	82 211- 212	Tract 21, Reed Creek District
86	Steele						
86		E. K.		Judy R. William E.	DB	432 391	Lot 9, Bk. 2, Vista View Lane, Huntington Hills Sub., Ridgeway District
86	Stephenson						
86				Mary D. Ronnie E.	MB	82 424- 425	St. Rt. 681, Parcel A 2.086 acres, Blackberry Dist.
86	Stegall						
86				William Ray	HWY PB	17 100	St. Rt. 606, Reed Creek District, Virginia St. Highway
86	Stevenson						
87				MARY D. RONALD E.	MB	82 1358- 1359	NORTH EAST SIDE OF SR #681, BLACKBERRY DISTRICT, PARCEL "A"
87	STEGALL						
87		GARLAND M.		LILLIE S.	DB	461 105	NORTH OF DOLEWOOD DRIVE AND SOUTH OF SR #687, BLACKBERRY DISTRICT, HENRY COUNTY, "WILDWOOD ESTATES" INC. SUB.
87	STEGALL						
88				T. J. & PAULINE K.	DB	472 388	SOUTHERLY SIDE OF SR #650, IRISWOOD DISTRICT OF HENRY COUNTY, PARCEL "A"
88	STEGALL						
89		IRVIN E. BARBARA P.			MB	83 350	WESTERLY SIDE OF SR #687, HORSEPASTURE DISTRICT OF HENRY COUNTY, TRACT "A"
89	STEGALL						
90				MICHELLE C. ROBERT W.	DB	528 613	WESTERLY SIDE OF GATEWOOD ROAD, MARTINSVILLE DISTRICT HENRY COUNTY, LOTS 17 AND 18 AND PARTS OF LOTS 19 & 20, BLOCK "B"
90	STEGALL						
90		ELIZABETH COOPER		ROBBIE LEE	DB	533 469	SOUTHEASTERLY SIDE OF STATE ROUTE 672, REED CREEK DIST HENRY COUNTY, LOT 5, SECTION "B", GEORGE T. RAMSEY ESTATE SUBDIVISION
90	STILWELL						
83		CLARENCE F.		SHIRLEY B.	MB	84 438	SITUATED OFF THE SOUTHWEST SIDE OF STATE ROUTE #778, MARTINSVILLE DIST HENRY CO, PARCEL 1-A AND PARCEL 2
91	STEGALL						
91		ELIZABETH R.		MARK S.	DB	540 707	EASTERLY SIDE OF A 50' RIGHT-OF-WAY AND OFF THE SOUTHERLY SIDE OF STATE ROUTE #687, HORSEPASTURE DISTRICT OF HENRY COUNTY
91	STEGALL						
91				MARK LEE PATTY M.	DB	549 46	SOUTH SIDE OF A 50-FOOT STREET SPACE, LOTS 3 AND 4 BLOCK A, BAR-M CORPORATION SUBDIVISION PLAN
91	STIDHAM						
91		ELIZABETH R.		MARK S.	DB	560 44	EASTERLY SIDE OF A 50' RIGHT-OF-WAY AND OFF THE SOUTHERLY SIDE OF STATE ROUTE #687, HORSEPASTURE DISTRICT OF HENRY COUNTY, PARCEL "A"
91	STEGALL						
1992		FRANCES D.		JEFFREY H.	DB	571 509	WEST SIDE OF HOMESTEAD TRAIL COLLINSVILLE DIST. HENRY CO. LOT 12, SECTION 5, COLLINSVILLE HIGHLANDS SUBDIVISION
1992	STEGALL						
1992		ALAN D.		PAMELA J.	DB	574 86	SOUTHEAST SIDE OF PRILLAMAN COURT, REED CREEK DISTRICT HENRY COUNTY, LOT 12 PHILLIP V. PRILLAMAN SUBDIVISION
1992	STEELE						
1992		DORIS K.			MB	85 498	REED CREEK DIST HENRY COUNTY
1992	STEGALL						
1992		AUDREY M.			MB	85 485	NORTH SIDE OF STATE ROUTE 884 AND ON THE EAST SIDE OF STATE ROUTE 835 RIDGEWAY DIST HENRY COUNTY, LOTS 38 THRU 60 AND 123
1992	STEPHENSON						
1993		ALAN D.		PAMELA J.	DB	597 503	SOUTHEAST SIDE OF PRILLAMAN COURT, REED CREEK DIST HENRY COUNTY, LOT 12
1993	STEELE						
1993				NANCY PEARL	HWY	20 114	.046 ACRES ROUTE 58, HORSEPASTURE DIST. HENRY COUNTY
1993	STEPP						
1993		GEORGE A., JR.		JENNIFER F.	MB	86 326	SOUTH SIDE OF HICKORY RIDGE ROAD, IRISWOOD DIST. HENRY COUNTY, LOT 55 AND 56, SECTION 1, CHATMOSS COUNTRY CLUB INC. SUBDIVISION
1993	SPEMÉR						
1994		BENNY RAY		SANDRA RAMSEY	DB	637 436	NORTH SIDE OF A 40-FOOT STREET LEADING OFF STATE ROUTE 606, REED CREEK DIST. HENRY COUNTY, LOTS 27 28 AND 29
1994	STEGALL						
1993		GARLAND M.		LILLIE S.	HWY	21 13	BLACKBERRY DIST HENRY COUNTY ROUTE 687, 0.03 ACRE, 0.005 ACRE
1994	STEGALL						
1995		BENNY R.		SANDRA R.	MB	87 468	REED CREEK DIST. HENRY COUNTY, DRAINAGE EASEMENTS AND ROAD RIGHTS-OF-WAY
1995	STEGALL						
1995		ELIZABETH S.		ROBBIE LEE	MB	87 577	BLACKBERRY DIST. HENRY COUNTY, WESTERLY SIDE OF HAMILTON ROAD, LOT 7, CAMBRIDGE ESTATES SUBDIVISION
1995	STILWELL						
1995		MARLA B.		PAUL F.	DB	680 41	NORTH SIDE OF BEAVER RIDGE ROAD, LOT 15, SECTION NO. 3, "COLLINSVILLE HIGHLANDS" SUB.
1995	STEPHENSON						
1995		MARK L.		PATRICIA M.	MB	87 626	EAST SIDE OF STATE ROUTE 687 BLACKBERRY DIST. HENRY COUNTY TRACT "1A" 2.474 ACRES
1995	STIDHAM						
1995		KATHY L.		WILLIAM R., JR.	DB	696 530	NORTHEAST SIDE OF WHITBY TERRACE, HORSEPASTURE DIST. HENRY COUNTY, LOTS 17 AND 18 SEC. 1, "WHITBY ACRES" SUB.
1995	STEVENSON						
1996		CLARENCE F.		SHIRLEY B.	MB	89 13	SOUTHWEST OF STATE ORUTE #778, COLLINSVILLE DIST. HENRY PARCEL R17
1996	STEGALL						

KEY

A. S. E. — Appraisement and Settlements of Estates
 B. P. — Blue Prints or Plat Books
 B. S. — Supervisors Books
 C. C. O. — County Court Orders
 C. F. — Chancery Files

C. L. O. — Common Law Orders
 D. B. — Deed Books
 P. E. — Partition of Estates
 R. — Road Files
 S. B. — Surveyors Books

INDEX TO MAPS and ROADS

HENRY COUNTY, VIRGINIA

#61. Permaplex Index No. 1. Made by Hall & McChesney Inc, Syracuse, N. Y.

Printed by J. P. Bell Company, Lynchburg, Va.

YEAR	PARTY				BOOK OR FILE	Volume	Page	DESCRIPTION
	SURNAME	ABCDEFGHIJ	KLMNO	PQRSTUVWXYZ				
1780	Street			Samuel	S B	1	195	298 A on the Widow's Fork of Elk Creek
1785	Stout			Samuel	S B	1	311	38 A on both sides of Roaring Branch of the south fork of Blackwater
1785	Stout			Samuel	S B	1	313	37 A on south side of South Fork of Blackwater River
1791	Stokes			William	S B	1	417	197 A on west side of Rug Creek
1848	Strange		Jesse		S B	1	508B	58 A on north side of Smiths River
1895	Stovall		Mrs		D B	28	394	One lot in Oakwood Cemetery Martinsville Va
1899	Stride	Emily			D B	30	185	Lot 5 - 4 1/2 A on west side of Mulberry Creek in Henry Co
1936	Stowe			W R	B P	1	224	Right of Way for Transmission Line for Pinnacles Hydro Electric Project Danville Va
1946	Stovall		J. M.		B P	3	311	Property near Dillons Fork & the State H'way leading to Fieldale in H P Dist.
1947	Stokes		John A.		B P	3	400	(on Orchard St.) Lot # 3 Villa Heights Corp. Inc. at Collinsville Mart. Dist
1949	Stroop		M G		B P	4	172	Lots 11, 12, 16, 17 & Part 13 Martinsville District
1949	Stowe			Virginia Ann William D	B P	4	222	Martinsville District Lot 31 John R Smith Property at Collinsville
1954	Strait	Blanche S		Raymond W	B P	7	66	Lot 4 Sunny View Acres Martinsville District
1959	Stovall		J. C.		B P	15	16	17 1/2 acres on St. Rd. #687 in H. P. Dist.
1960	Stovall			R. F.	B P	15	88	2 tracts in H. P. Dist.
1961	Stovall		Doris B. Curtis V.		B.P.	17	35	Lot 10, Blk 1, Stratford Hill Sub.Div., M'ville Dist.
1962	Stovall		Barbara S. Franklin N.		B P	20	88	Lot 2, H. A. Knight Sub. Div. M'sville Dist.
1962	Strickland	George G.	Jeanette W.		B.P.	21	56	2.8 acres, St. Rt. 637, Ridgeway Dist
1963	Stoots	Carol B.		Roger L.	B P	23	1	Lots 1, 2, R.L. Haynes prop, R.C. Dist
1963	Stout et als		John W.		B P	26	97	6 lots, St. Rt. 606, R.C, Dist.
1964	Stowe		Charles H.	Jane C.	B P	27	45	Lot 24X, Sec. G. Villa Hgts. Corp. M'sville Dist.
1965	Stout		John J.	Pearl	B P	30	78	8/10 acre H. P. Dist.
1966	Stovall		Elizabeth L. David Calvin		B P	33	65	Lot #14, Sec. A., Sheffield Terrace, Ridgeway District
1968	STOUT ET ALS		JOHN W.		B P	39	68	STEVELAND ACRES, SUB-DIV, REED CREEK DIST.
1969	Strickland		Carolyn W.	Melvin B.	B P	42	88	1.2469 Acres, Rte #637, Ridgeway Dist.
1969	STOVALL		DORIS B. CURTIS V.		B P	43	33	LOT, STATE RTE #774, BLACKBERRY DIST.
1970	STOVALL		BARBARA S.	LARRY REID	B P	44	74	LOT #3, SEC. B., LAKEWOOD FOREST SUB-DIV., H. P. DIST.
1970	STRACHAN		DONALD R.	WANDA S.	B P	46	73	PARCEL #3, RTE #655, MARTINSVILLE DIST.
1971	STONEMAN		DELORES G. DON WAYNE		B P	48	70	LOT #1, BLK 1, PINE ROAD, REED CREEK DIST.
1971	STONEMAN ET ALS		MARGIE B.	WILLIAM H.	B P	49	42	PROPERTY, RTE #627, BLACKBERRY DIST.
1972	Stout		Warren E. Virginia B.	M B		50	72	0.57 acres, St Rt 609, Dillons Fork Rd. H. P. Dist.
1972	Strader	Harry D		Ruby F.	M B2	50	18	Lot 33, Roosevelt Dr. Ridgeway Dist.

(See over)

KEY

A. S. E. — Appraisal and Settlements of Estates
 B. P. — Blue Prints or Plat Books
 B. S. — Supervisors Books
 C. C. O. — County Court Orders
 C. F. — Chancery Files

C. L. O. — Common Law Orders
 D. B. — Deed Books
 P. E. — Partition of Estates
 R. — Road Files
 S. B. — Surveyors Books

INDEX TO MAPS and ROADS

HENRY COUNTY, VIRGINIA

8151. Permaflex Index No. 2. Made by Hall & McChesney Inc, Syracuse, N. Y.

Sold by J. P. Bell Company, Lynchburg, Va.

YEAR	SURNAME	PARTY				BOOK OR FILE	Volume	Page	DESCRIPTION
		ABCDEFGHIJ	KLMNO	PQRSTU	VWXYZ				
1972	Stout	Stew		Stewart S.	M B	51	48	Portion G. T. Helms Estate, Blackberry Dist.	
1972	Stovall	Frank N. Elanor V.			M B	53	92	Property, Horsepasture Dist.	
1973	Street	Helena S	James A		M B	56	11	Lots A & C Daniel C. Hairston's Property Blackberry Dist.	
1973	Stovall	Eleanor V Franklin N			M B	58	52	13.72 Acres on St Rte 887 in Horsepasture District	
1974	Stout	Linda R.	Richard C.		M B	59	14	2 tracts H. P. District	
1974	Stout	Buford W.			M B	59	32	1.00 acres St. Rte. 827 Horsepasture District	
1974	Stout	Charlie C.			M B	59	54	1.616 acres in Reed Creek District	
1975	Stout	Charlie C.			M B	63	104	Property St Rt 682 Horsepasture District	
1975	Stowe	Beverly A.	Winfred Curtis		M B	63	60	Lot 4 Sec F Lakewood Forest Subd Horsepasture District	
1977	Stroud	Howard E. Brenda P.			M B	66	103	Lot 45 Second St. Msville Dist	
1977	Stokes	Nora D.	Richard T.		M B	66	135	Tract A Reed Crk Dist	
1977	Stout	Charlie C.	Vixian W.		M B	67	62	Parcel C Reed Crk. Dist.	
1977	Stowe		William R. Sharon W.		M B	68	33	Lot A St. Rt. 797 Reed Crk Dist.	
1978	Stoneman	Larry C.			M B	69	19	.58 acre Sec Rd. No. 627 Blkberry Dist.	
1978	Strickland	Henry H.	Patricia B.		M B	69	70	Lot 7 1.038 acres St. Rt. 637 Ridgeway Dist.	
1978	Stoneman	Deborah L.			M B	69	143	Lots 32 & 33 St Rt. 890 Reed Crk Dist.	
1979	Stowe	Eugene	Judy P.		M B	72	51	Lot X (.351 ac) Round-About Club House Rd. H. P. Dist.	
1979	Strange	Charlton B. Jr.			M B	72	128	Parcels A-E & 4, 4A, 5 Martinsville & Iriswood Dist.	
1979	Stovall	Frank N. Eleanor V.			M B	73	29	16.1 acres H. P. District	
1979	Stowe	Donald R. Gloria M.			M B	73	56	Tract A (1.080 acres) St. Rt. 878 H. P. Dist.	
1980	Strange	Grady L. Betty M.			M B	73	129	Tract 1 (6.110 acres) St. Rt. 650 Iriswood District	
1980	Stroud	Howard Brenda			M B	74	56	Lot 24 Sec S Lakewood Trail Iriswood District	
1980	Stratton		Pattie Hardy		M B	74	97	51.4 acres SR 642 Ridgeway District	
1980	Stowe	Gloria M. Donald R.			MB	75	49	St. Rt. 878 Tract B Horsepasture District	
1980	Stout	Charlie C.	Vivian W.		MB	75	68	Lot 8 Bk 3 Lot 7A and 7B Huntington Hills Sub. Ridgeway District	
1981	Stowe	Gloria M Donald R.			MB	75	132	St. Rt. 878 Tract A and B Horsepasture District	
84	Stout	John W.	Rosa Q.		HWY PB	16	12	St. Rt. 606, Right of Way, Reed Creek District, Virginia State Highway	
84	Stokes	Linda Martin James Willis, II			DB	392	54	St. Rt. 694, Tracts A and B, Horsepasture District	
85	Strickler	Mack A.	Pansy S.		DB	393	104	SE of Paul Street, Lot 4, Martinsville District	
85	Stovall	Myrl C.			MB	81	685-686	Parcels A and D, Horsepasture District	
86	Street	Helena F.	James A.		MB	81	1892-1895	St. Rt. 691 and 40' Rd. ROW, Parcels 1 and 2, Horsepasture District	
86	Stowe	William N.			DB	419	712	St. Rt. 663, Tract 1 1.659 acres, Martinsville District	
86	Stredrick	Mary W.	Robert L.		DB	421	428	Lots 14, 15 and 16, St. Rt. 672, Benton Blackard Property, Reed Creek District	
87	STREET	DANNY R. DONNA T.			DB	461	280	WESTERLY SIDE OF HOMESTEAD TRAIL, MARTINSVILLE DISTRICT, HENRY COUNTY, LOT 7, SECTION 5, "COLLINSVILLE HIGHLANDS"	
88	STOVALL	CURTIS VANCE AND DORIS B.			HWY	17	218	ST RT 609, HENRY COUNTY	
88	STOVALL	FLORENCE MITCHELL			HWY	17	225	0.05 ACRE, ST RT #609, BLACKBERRY DISTRICT, HENRY COUNTY	

KEY

A. S. E. — Appraisements and Settlements of Estates
 B. P. — Blue Prints or Plat Books
 B. S. — Supervisors Books
 C. C. O. — County Court Orders

C. L. O. — Common Law Orders
 D. B. — Deed Books
 P. E. — Portions of Estates
 R. — Road Files
 S. — Surveyors Books

INDEX TO MAPS and ROADS

(352)

HENRY COUNTY, VIRGINIA

SOLD BY M. & W. PRINTERS, LYNCHBURG, VA.

MADE BY THE CITY INDEX COMPANY, COLUMBUS, OHIO

YEAR	PARTY				BOOK OR FILE	Volume	Page	DESCRIPTION
	SURNAME	ABCDEFGHI	IJKLMNO	PQRSTUVWXYZ				
88 88	STOKER		JACKIE ANN JOHN WILLIAM		DB	471	92	EASTERLY SIDE OF PATSY AVENUE, MARTINSVILLE DIST., HENRY COUNTY, LOT 9
88 88	STOUT	ELBERT E.			MB	82	1974-1977	HORSEPASTURE DISTRICT, BEING THE REMAINDER OF THAT ELBERT E. STOUT ACQUIRED
88 88	STOWE	DEBORAH R.			DB	468	110	LOT 13, SECTION "O", VILLA HEIGHTS SUBD., SOUTHWEST SIDE OF FOREST LANE, MARTINSVILLE DISTRICT
1988 1988	STORMENT		JIM A. & KARON L.		DB	476	239	SOUTHWESTERLY SIDE OF TANGLEWOOD DRIVE, MARTINSVILLE DISTRICT OF HENRY COUNTY, LOT 21 and PART OF LOT 20
1989 1989	STOWE		MARSHALL W. NANCY H.		DB	494	378	SOUTHSIDE OF JEB STUART RD., IRISWOOD DISTRICT BEING ALL OF LOTS 2-B & 3, SECTION N, THE CHATMOSS CORP SUBD.
1989 1989	STOWE			ROBERTA S.	MB	83	382	SITUATED NORTHEAST OF SR 694, HORSEPASTURE DISTRICT OF HENRY COUNTY, NOW DESIGNATED AS TRACTS 2, AND 3
1980 1990	STOVALL	FRANCES P.	JOHN CALVIN		MB	84	318	BLACKBERRY DISTRICT OF HENRY COUNTY, STATE ROUTE 687, 0.677 ACRES AND 0/567 ACRES
1990 1991	STRANGE			RIVERS JEAN	MB	84	414-415	IRISWOOD DISTRICT OF HENRY COUNTY, EASEMENTS & ROAD RIGHTS-OF-WAY
1991 1991	STONEMAN			LINDA TURNER	DB	549	232	EAST SIDE OF VALLEY COURT, BLACKBERRY DISTRICT HENRY COUNTY, LOTS 6 AND 7
1991 1991	STOWE	DONALD R. GLORIA M.			MB	84	576	SOUTHERLY SIDE OF STATE ROUTE 878, AND ON THE SOUTHERLY SIDE OF A 50-FOOT ROAD SPACE, HORSEPASTURE DISTRICT OF HENRY COUNTY, TRACT "A"
1991 1991	STRICKLAND		MARY OLLIE WEBSTER		MB	84	568	RIDGEWAY DISTRICT OF HENRY COUNTY, PARCEL "A", 1.50 ACRES
1991 1991	STONEMAN	DEBORAH L.	LARRY C.		MB	84	631	WEST SIDE OF STATE ROUTE #627, BLACKBERRY DISTRICT HENRY COUNTY, BEING PART OF A 5 ACRE TRACT
1991 1991	STRICKLAND	GEORGE A.	FAMILY CEMETARY		MB	84	608	RIDGEWAY DISTRICT OF HENRY COUNTY, STATE ROUTE #637, 0.395 ACRES
1991 1991	STOVALL	DAVID C. BARBARA DAVIS			DB	554	146	NORTHEAST SIDE OF STATE ROUTE #687, BLACKBERRY DISTRICT HENRY COUNTY, 0.677 ACRE LOT, LOT 112 B
1992 1992	STOWE		WILLIAM R., SR. VIRGINIA E.		MB	85	178	NORTH SIDE OF STATE ROUTE 684, HORSEPASTURE DISTRICT HENRY COUNTY, BEING TRACT "A"
1992 1992	STRUBLER			SHELBY H.	DB	594	416	NORTHEAST SIDE OF BOWLES ROAD, COLLINSVILLE DIST. HENRY COUNTY, LOT 40, PAUL W. BOWLES SUBDIVISION
1993 1993	STRICKLAND	BRENDA S.			DB	602	642	END OF FALL DRIVE, COLLINSVILLE DIST HENRY COUNTY, LOT 25, SECTION "L"
1993 1993	STOUT			TERESA LYNN	DB	606	647	BLACKBERRY DIST HENRY COUNTY, 0.660 ACRE
1993 1993	STOVALL	DAVID C. BARBARA D.			HWY	20	69-71	BLACKBERRY DIST HENRY COUNTY, STATE ROUTE #687, 0.01 ACRE
1993 1993	STOVALL	FRANCES P.			HWY	20	66-68	BLACKBERRY DIST HENRY COUNTY 0.07 ACRE, STATE ROUTE 687
1995 1995	STREYLE	DAVID L.	JULIE R.		DB	674	360	WEST SIDE OF PIONEER TRAIL, COLLINSVILLE DIST. HENRY COUNTY, LOT 15, SECTION NO. 1, "COLLINSVILLE HIGHLANDS" SUBDIVISION
1995 1995	STRANGE		OLIVIA		DB	684	743	IRISBURG DIST. HENRY COUNTY, VA RTE NO. 644
1995 1995	STREET			RENITA H.	MB	88	149	EASTERLY SIDE OF MCKINLEY DRIVE, PARCEL "A", BLACKBERRY DIST. HENRY COUNTY
1995	STRACHAN	DONALD R.		WANDA S.	HWY	21	165	REED CREEK DIST. HENRY COUNTY, STATE ROUTE #655
1996 1996	STOWE		MARSHALL W. NANCY H.		MB	88	399	SOUTHWEST SIDE OF BURCH DRIVE, IRISWOOD DIST. HENRY COUNTY, LOT 14, "CHATMOSS PLACE" SUBDIVISION
1965 1996	STRICKLAND	HOWARD			MB	88	405	NEAR RIDGEWAY HENRY COUNTY, 1.42 ACRES+
1996 1996	STOKES	DARWIN			DB	714	334	NORTHEAST SIDE OF VILLAGE COURT, HORSEPASTURE DIST. HENRY COUNTY, LOT 1, SECTION 6, KING'S VILLAGE SUB.
1996 1996	STOKES	DWIGHT HAZEL M.			DB	715	191	NORTHWEST SIDE OF STATE ORUTE 663, REED CREEK DIST. HENRY COUNTY, LOT 110 A
1996 1996	STOWE		MARSHALL W. NANCY H.		MB	88	769	SOUTHWEST SIDE OF BURCH DRIVE, IRISWOOD DIST. HENRY COUNTY LOT 14, "CHATMOSS PLACE" SUB.

KEY

A. S. E. — Appraisal and Settlements of Estates
 B. P. — Blue Prints or Plat Books
 B. S. — Supervisors Books
 C. C. O. — County Court Orders
 C. F. — Chancery Files

C. L. O. — Common Law Orders
 D. B. — Deed Books
 P. E. — Partition of Estates
 R. — Road Files
 S. B. — Surveyors Books

INDEX TO MAPS and ROADS
HENRY COUNTY, VIRGINIA

815L Permaflex Index No. 2. Made by Hall & McCheaney Inc, Syracuse, N. Y.

Slod by J. P. Bell Company, Lynchburg, Va.

YEAR	PARTY				BOOK OR FILE	Volume	Page	DESCRIPTION
	SURNAME	ABCDEFGHIJ	KLMNO	PQRSTUVWXYZ				
1942	Stump			Mahaley (Mrs)	(P B P (D B	3 71	97 45	Tracts of land near Bassett Va Reed Creek District
				Beatrice B.				
1959	Styers			George E.	B P	14	101	Lot 23, Sec. 38, Druid Hills, M'ville. Dist.
1981	Stump			Larry E. Virginia J.	DB	340	114	Parcel A 0.573 acres St. Rt. 683 Horsepasture Dist.
1983	Stump			Raymond W. Rebecca K.	MB	78	101	St. Rt. 761, Lots 21-30, Sec. A., Blackberry Dist.
1988	STUART			DAVID E. AND NANCY S.	DB	477	398	SOUTH SIDE OF RANDOLPH STREET, MARTINSVILLE DISTRICT OF HENRY COUNTY, PART OF LOT "G" AND ALL OF LOT "H", ANTHONY BROTHERS SUBDIVISION
1989	STUBBLEFIELD, III			RAYMOND JANET ZAMPICH	MB	83	223	NORTH SIDE OF A ROAD SPACE, AT AN INTERSECTION OF SR #663, BEING ALL OF LOT 15, LOURY L. LESTER ESTATE, MSVILLE DIST.
89	STURGILL			CECIL H. PENI A.	DB	492	633	BEING ALL OF LOT 5, SECTION L, J R SMITH ESTATE SUBDIVISION, MARTINSVILLE DISTRICT, SOUTHWEST SIDE OF FALL DRIVE
1989	STUTZ			RANDALL K. TERRI C.	DB	494	528	NORTHWEST SIDE OF VIVLAN STREET, REED CREEK DISTRICT, BEING ALL OF LOT 17, SECTION C, STEVENLAND ACRES SUBD.
1990	STUBBLEFIELD			RAYMOND ,III JANET ZAMPICH	MB	84	18	NORTH SIDE OF A ROAD SPACE MARTINSVILLE DISTRICT OF HENRY COUNTY, LOT 15
1990	STUMP			WILLARD E.	MB	84	203	COLLINSVILLE MARTINSVILLE DISTRICT OF HENRY CO
1990	STUMP			LARRY E. VIRGINIA J.	MB	84	227	SOUTH WEST SIDE OF STATE ROUTE 683, HORSEPASTURE DISTRICT OF HENRY COUNTY
1990	STRATTON			WILLIAM E. VICKY E.	MB	84	239	SOUTH SIDE OF NORFOLK SOUTHERN RAILROAD, IRISWOOD DISTRICT OF HENRY COUNTY, TRACT 1, LOTS 2 AND 3
1993	STUMP			DAVID A. LINDA L.	DB	607	175	NORTHEAST SIDE OF SPRUCE COURT, BLACKBERRY DIST HENRY COUNTY, LOT 24, SECTION "C", FAIRWAY ACRES SUB.
1993	STUMP			DAVID A. LINDA L.	DB	605	747	NORTHEAST SIDE OF SPRUCE COURT, BLACKBERRY DIST HENRY COUNTY, LOT 24, SECTION "C", FAIRWAY ACRES SUB.
1993	STUMP			KELLY SUE WILLARD EDWARD	DB	618	76	NORTH SIDE OF TENTH STREET, FIELDALE, HORSEPASTURE DIST HENRY COUNTY, LOT 17, BLOCK 10, "FIELDALE DEV." SUBDIVISION
1995	STUMP			VIOLA S.	DB	682	672	EAST SIDE OF THE SOUTH DANIELS CREEK ROAD, COLLINSVILLE DIST. HENRY COUNTY, LOT 9, 0.241 ACRE

KEY

A. S. E. — Appraisement and Settlements of Estates
 B. P. — Blue Prints or Plat Books
 B. S. — Supervisors Books
 C. C. O. — County Court Orders
 C. F. — Chancery Files

C. L. O. — Common Law Orders
 D. B. — Deed Books
 P. E. — Partition of Estates
 R. — Road Files
 S. B. — Surveyors Books

INDEX TO MAPS and ROADS

HENRY COUNTY, VIRGINIA

8151. Permaplex Index No. 2. Made by Hall & McCheaney Inc, Syracuse, N. Y.

Mod by J. P. Bell Company, Lynchburg, Va.

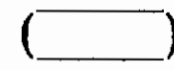
YEAR	PARTY			BOOK OR FILE	Volume	Page	DESCRIPTION
	SURNAME	ABCDEFGHIJ	KLMNOP				
1779	Sutherland			Phillaman	S B	1 31	265 A on the branches of Bull Run
1887	Sutherlin et al		Jane E	William T	D B	22 662	1 lot on the east side of Franklin St in Martinsville
1969	SUMMEY		NANCY H.	RICHARD G.	B P	43 93	LOT #13, SEC. G, J. R. SMITH EST, MARTINSVILLE DIST.
1971	SURRATT	DAVID L.	NORMA S.		B P	48 33	LOT #5, COLONIAL DRIVE, COLLINSVILLE
1974	Sutphin		June B.	et als	M B	59 27	Lot 57, Sec 2 Blk 1 Chatmoss Court Iriswood District
1976	Sutton		James	Patterson	M B	64 67	Lot 4R P. G. Davis property Horsepasture District
1978	Surber		Margaret J.	Shirley L.	M B	68 108	Lot 19 Sec 44 Iriswood Dist.
1979	Summers	Gus Hardy	Nancy Ford		M B	72 101	Lot 5 SecA Hillcrest Drive Martinsville Dist.
1985	Sulter	Gerogianna E.	Stehpanie W.		MB	81 397-399	St. Rt. 620, Iriswood District
1986	Summitt	Cindy S.	Sherman T.		DB	431 372	Lot 4, Woodhaven Road, Iriswood District
1987	Surratt		William Lee		DB	448 19	Lots 31A/32A, Collinsville, Cherward Street and and N. Daniels Creek Road, Martinsville Dist.
1987	Summers	Gus H.	Nancy F.		DB	446 459	Kings Mtn. Sub., Plantation Drive, Lot 33, Sec. 2, Reed Creek District
1987	Surber	Deborah N.			DB	448 222	Lot 5, Sec. G, William Street, Collinsville, Martinsville District
1988	SUMSKI		MICHAEL J., JR.	MARILYN A.	DB	480 729	NORTHWESTERLY SIDE OF TURNER ASHBY ROAD, IRISWOOD DISTRICT OF HENRY COUNTY LOT 28, SECTION 0
1989	SULLIVAN	DELORES D.	REGINALD D.		MB	83 206	EASTERLY SIDE OF SR #648 & ON THE SOUTHERLY SIDE OF SR #710 IRISWOOD DISTRICT, BEING PART OF LOT 1 OF THE GRANBERRY SUBD
1989	SURBERT		S. LEE		MB	83 359	NOW RE-DESIGNATED AS LOT 1R HORSEPASTURE DISTRICT OF HENRY COUNTY, DRAINAGE EASEMENTS AND ROAD RIGHT OF WAYS
1989	SUDDRETH	HARRY G., SR., BRENDA C.			MB	83 531	SOUTHWEST SIDE OF SR #57-A & ON THE NORTHERLY SIDE OF SR #712, BLACKBERRY DISTRICT OF HENRY COUNTY, LOT "X"
1989	SURRATT		THOMAS SCOTT		DB	508 656	SOUTHEAST SIDE OF EDWARDS DRIVE & ON THE SOUTHWEST SIDE OF AN ALLEY WAY
1990	SURRATT	LUCY H.			MB	84 65	BLACKBERRY DISTRICT OF HENRY COUNTY, BEING A PORTION OF A 37.55 ACRE TRACT
1990	SURRATT	LUCY H.			MB	84 66	BLACKBERRY DISTRICT OF HENRY COUNTY, LOTS 4 AND 5, SECTION "C", R. STEVE WALL SUBDIVISION
1990	SUMMIT	JEAN T.	SHERMAN S.		MB	84 422	NORTHEAST SIDE OF CLEARVIEW DRIVE, MARTINSVILLE DISTRICT OF HENRY COUNTY, LOTS 3A AND 4B
1991	SUMMIT	JEAN T.	SHERMAN S.		MB	85 46	NORTHEAST SIDE OF CLEARVIEW DRIVE, MARTINSVILLE DISTRICT HENRY COUNTY, LOT 3 B
1991	SUTPHIN		STEVEN H. PATRICIA P.		MB	85 81	REED CREEK DISTRICT OF HENRY COUNTY, 11.7729 ACRES
1992	SUTPHIN	CHERYL L. GLENDA L. JR.			DB	577 172	LOT 20 SEC D J.R. SMITH EST SUBD N E SIDE OF WILLIAM STREET COLLINSVILLE DISTRICT
1993	SULLIVAN	DELORES D.	REGINALD D.		DB	629 510	NORTHEAST SIDE OF STATE ROUTE #778, REED CREEK DIST. HENRY COUNTY LOT 1-A
1993	SUTHERLIN	JUNE M.			MB	86 599	NORTHWEST SIDE OF STATE ROUTE #697, IRISWOOD DIST. HENRY COUNTY, TRACT 1
1994	SURRATT	KELLI D.			DB	657 488	EASTERLY SIDE OF PATSY AVENUE, COLLINSVILLE DIST. HENRY COUNTY, LOT 13
1995	SUTTON	J. P.			MB	87 501	RIDGEWAY DIST. HENRY COUNTY, DRAINAGE EASEMENTS AND ROAD RIGHTS-OF-WAY

KEY

A. S. E. — Appraisement and Settlements of Estates
 B. P. — Blue Prints or Plat Books
 B. S. — Supervisors Books
 C. C. O. — County Court Orders
 C. F. — Chancery Files

C. L. O. — Common Law Orders
 D. B. — Deed Books
 P. E. — Partition of Estates
 R. — Road Files
 S. B. — Surveyors Books

INDEX TO MAPS and ROADS
 HENRY COUNTY, VIRGINIA



8151. Permaflex Index No. 2. Made by Hall & McChesney Inc. Syracuse, N. Y.

Printed by J. P. Bell Company, Lynchburg, Va.

YEAR	SURNAME	PARTY			BOOK OR FILE	Volume	Page	DESCRIPTION
		ABCDEFGHIJ	KLMNO	PQRSTUVWXYZ				
1778	Swanson		Nathan		S B	1 10	309 A on branches of Bull Run	
1783	Swinney	Edward			S B	1 268	346 A on both sides of Nicholas Creek	
1785	Swanson		Nathan		S B	1 325	279 A on the south branches of Blackwater River	
1950	Sweitzer			Wm C	B P	4 261	Lot on Route No 220 Ridgeway District	
1953	Swanson	B H			B P	5 112	Lot on E side Rt 620 East of Martinsville	
1955	Swezey	Esther M E Fleming			B P	7 139	Lot 10 Sec 10 Lanier Farm Inc Martinsville District	
1956	Swords	Alton Henry/	Marie V		B P	9 26	Lot A Dorothy Thomasson etvir property Reed Creek District	
1957	Sweitzer			W C	B P	10 13	1.2 acres at Ridgeway	
1959	Swanson	Archie/ Junior	Mattie F.		B P	15 63	Lot in L'wood Dist.	
1960	Swann	Hazel G.	Marshall N.		B P	16 90	Lot 7, Piedmont Realty Corp. M'ville Dist.	
1964	Sweitzer			W. C.	B P	25 75	1.224 acres St. Road, 782 Ridgeway District	
1964	Swinney			Robert J.	B P	26 78	Lot 12, J. S. Harris et al Sub. Div. Irisburg Dist.	
1967	SWAIN			SHIRLEY M. ROY CLIFTON	B P	37 17	LOT #1, PT #2, RTE #838, BLACKBERRY DIST.	
1968	SWINEY	CAROLYN E. BURNIE JAMES			B P	39 79	LOT #5, J.F. HOLLIFIELD PROP, D. L. TAYLOR PROP HORSEPASTURE DIST.	
1968	Swanson	Mabel B. Curtis E. Jr.			B P	40 21	Lot #7, Sec. B., Carver Hgts Sub-div., H. P. Dist.	
1969	SWICEGOOD	G. B.	MARY H.		B P	43 13	LOT #121, PAUL W. BOWLES SUB-DIV., MARTINSVILLE DIST.	
1970	SWINNEY			ROBERT J.	B P	45 87	REMAINDER TRACT #3, IRISWOOD DIST.	
1971	SWINNEY	CAROLYN R.		TEDDY LEE	B P	47 84	LOT #13, SEC. D, VILLA HGTS, MSVILLE DIST.	
1971	SWINNEY	BETTY M.		RICKY A.	B P	49 54	LOT #25, SEC. A. COLLINSVILLE, MARTINSVILLE DIST.	
1972	Sykes		Judy C.	S. Grifford	M b	52 5	1.18 acres St Rt 977, Blackberry Dist.	
1972	Swain			Thomas C.	M B	53 71	Property Iriswood Dist.	
1973	SWIMS	HELEN J.			M B	54 62	LOT 8 LITHA SPRINGS S/D, ROOSEVELT DR. RIDGEWAY DIST.	
1974	Swinney	Carolyn R.		Teddy L.	M B	59 22	Lot 3 F. B. Davis Prop Ridgeway District	
1972	1974	Sykes	Judy C.	S. Gifford	M B	60 8	1.75 acres St. Rt 977 Blackberry District	
1974	1974	Swanson	Bennie H.	Josephine W.	M B	61 91	Parcel A St Rt 620, Iriswood District	
1975	1975	Swinney	Betty Carol M.	Ricky A.	M B	62 14	Lot 3 Sec N, J. R. Smith Estate S/D Martinsville Dist.	
1976	1976	Swain	Benjamin David		M B	64 66	Pitt, Reed Creek District Portion of a 24.92 acre tract now owned by Chrales F.	
1976	1976	Swain	Benjamin David		M B	64 91	0.528 acres Edgar G. Rodgers property Reed Creek Dist	
1976	1976	Swats	Donald Lee Donna M.		M B	65 6	Lot 11 Sec 1 Collinsville Highlands Sub Msville Dist.	
1976	1976	Swanson Estate	Bennie H.		M B	65 106	Tract A S R 620 Iriswood Dist.	
1977	1977	Swan	Mary Della		M B	66 102	Lot 7 Sec T Iriswood Dist	
1977	1977	Swift	Clyde A.	Pamela H.	M B	67 67	Lot 5 Section N Iriswood Dist.	
1978	1978	SWIMS	Jesse S.	Sandra J.	M B	68 136	Parcel A St. Rt. 655 Martinsville Dist.	
1975	1978	Swanson	James H. Estate		M B	69 149	78.57 acres off St. Rt. 619 Iriswood Dist.	
1978	1978	Swanson	Dora	Olton	M B	70 133	7 acres St. Rt. 619 Iriswood Dist.	

Over

KEY

A. S. E. — Appraisal and Settlements of Estates
 B. P. — Blue Prints or Plat Books
 B. S. — Supervisors Books
 C. C. O. — County Court Orders
 C. F. — Chancery Files

C. L. O. — Common Law Orders
 D. B. — Deed Books
 P. E. — Partition of Estates
 R. — Road Files
 S. B. — Surveyors Books

INDEX TO MAPS and ROADS

HENRY COUNTY, VIRGINIA

Slod by J. P. Bell Company, Lynchburg, Va.

8151. Permaflex Index No. 2. Made by Hall & McChesney Inc, Syracuse, N. Y.

YEAR	PARTY			BOOK OR FILE	Volume	Page	DESCRIPTION
	SURNAME	ABCDEFGHIJ	KLMNOPQ				
1978							
1978	Swanson		James H.	Heirs	MB	71 03	Parcel A, 1.79 acres St. Rt. 619 Iriswood Dist.
1979		Carol Sue					
1979	Swanson		Claude B.		M B	71 160	Lots 7, & Sec C Mt. Olivet Rd. Iriswood Dist.
1979			Joseph W.				
1979	Szynal				M B	72 50	Lot 17 Block 3 Huntington Hills Subd. Ridgeway Dist.
84							
84	Swinney	Ann K.		Teddy Lee	DB	374 519	Lot 4 Sec. 4 Beaver Ridge Road, Martinsville District
84							
84	Sweitzer			Virginia B.	MB	79 100	St. Rt. 902 being Tracts 1 and 2 in Ridgeway District
85		Dwayne A.					
85	Swanson			Debra B.	DB	391 733	Dogwood Road, Lot 2X Sec. E, Camp Branch Hills Sub., Iriswood District
86							
86	Swezey	Ann S.	John W.		DB	417 638	Lots T and U., A. P. Hill Road, Chatmoss Corp., Iriswood District
87							
87	Sweet			David G.	MB	32 686-689	St. Rt. 958, Drainage Structure Design, Iriswood Dist.
88							
88	SWANN	BRENDA J.	AND JAMES E.		DB	476 007	SOUTHWEST SIDE OF FIRST STREET, MARTINSVILLE DISTRICT HENRY COUNTY, LOT 2
88							
88	SWANSON		LEON AND LILLIAN H.		MB	82 2168-2171	NORTHWEST SIDE OF SR #57, MARTINSVILLE DISTRICT HENRY COUNTY, TRACT 1
90							
90	SWANSON			WILLIAM P.	DB	519 498	SOUTHWEST SIDE OF STATE ROUTE #664, REED CREEK, HENRY COUNTY, LOT 1
90							
90	SWIRE	DALLAS			MB	84 91	NORTHWESTERLY SIDE OF COUNTRY PLACE, IRISWOOD DISTRICT HENRY COUNTY, LOT 10 AND LOT 11, "A PLACE IN THE COUNTRY"
90							
90	SWANSON	ALICE M.			DB	528 141	SOUTHWEST SIDE OF LANCER LANE IRISWOOD DISTRICT HENRY COUNTY, LOT 5, MOUNT OLIVET COURT SUBDIVISION
90							
90	SWINNEY			MICHELLE L.	DB	530 008	NORTHEAST SIDE OF STATE ROUTE 687, BLACKBERRY DISTRICT HENRY COUNTY, LOTS 4,5,&6, THE ABE HAGWOOD SUBDIVISION
91							
91	SWINNEY	BETTY CAROL M.	RICKY A.		DB	537 318	NORTHWEST SIDE OF BEAVER RIDGE ROAD, MARTINSVILLE DISTRICT HENRY COUNTY, LOT 1 SECTION "S", "COLLINSVILLE HIGHLANDS" SUBDIVISION
91							
91	SWISHER	DAVID M.	LOU ANN		DB	554 8	WEST SIDE OF PIONEER TRAIL, COLLINSVILLE DISTRICT OF HENRY COUNTY, LOT 19, SECTION 1, "COLLINSVILLE HIGHLANDS" SUBDIVISION
87							
92	SWEET	DAVID G.	KATHERINE D.		DB	569 784	NORTH SIDE OF PLANTATION ROAD, IRISWOOD DISTRICT OF HENRY COUNTY, LOT 9, SECTION "D", THE CHATMOSS CORPORATION SUB.
92							
92	SWISHER	GERTRUDE J.	JOHN E.		MB	85 229	REED CREEK DISTRICT OF HENRY COUNTY, LOTS 19, 20, 21, 22, 23 AND 24, PRILLAMAN HEIGHTS SUBDIVISION
1992							
1992	SWINNEY	GLENN E.	SANDRA B.		MB	85 479	EAST SIDE OF THE NORFORK-SOUTHERN RAILWAY, STATE ROUTE 610, IRISWOOD DIST. HENRY COUNTY, LOT 23, SEC. "C"
1992							
1992	SWINNEY	GLENN E.	SANDRA B.		MB	85 515	EAST SIDE OF THE NORFORK-SOUTHERN RAILWAY AND STATE ROUTE 610, IRISWOOD DIST. HENRY COUNTY
1992							
1992	SWINNEY		ESTATE OF ROBERT J.		MB	85 516	NORTHWEST AND SOUTHEAST SIDES OF A FRONTAGE ROAD, IRISWOOD DIST HENRY COUNTY, LOTS 7A, 12A 12B 13A AND 13B
1992							
1992	SWINNEY		ESTATE OF ROBERT J.		MB	85 478	NORTHWEST AND SOUTHEAST SIDES OF A FRONTAGE ROAD, IRISWOOD DIST HENRY COUNTY, LOTS 7A 12A 12B 13A AND 13B
90							
92	SWAIN	DANIEL H.	NOTRA MCGRADY		MB	85 651	BLACKBERRY DIST HENRY COUNTY, PARCEL "4-A"
92							
92	SWINNEY	GLEN E.	SANDRA B.		DB	592 147	NORTHWEST SIDE OF VALENTINE COURT, HORSEPASTURE DIST. HENRY COUNTY, LOT 27X, SECTION "A"
92							
92	SYKES	GRADY L., JR.	VELMA H.		MB	85 605	NORTHEAST SIDE OF STATE ROUTE #620, IRISWOOD DIST. HENRY COUNTY, LOTS 1, 2, 3, 4, 5 AND 6
1993							
1993	SWEATT		JIMMY SUZANNE RANDALL PEBWORTH		DB	621 180	WESTERLY SIDE OF AUTUMN DRIVE, COLLINSVILLE DIST. HENRY COUNTY, LOT 34, SECTION "K", J. R. SMITH EST. SUBDIVISION
1993							
1993	SWAIN	DANIEL H., JR.	NOTRA M.		MB	86 508	OFF OF STATE ROUTE #829, HORSEPASTURE DIST. HENRY CO TRACT 3-X, 2.96-ACRE TRACT
1993							
1994	SYKES	CRYSTAL H.	LONNIE R.		MB	86 543	NORTHERLY SIDE OF 17-FOOT ROAD SPACE BLACKBERRY DIST. HENRY COUNTY, PARCEL "A"
1994							
1994	SWING		MICHAEL DAVID PENNY ANN		MB	87 116	WEST SIDE OF STATE ROUTE 3750, RIDGEWAY DIST. HENRY COUNTY, LOTS 9A AND 9B
1993							
1994	SWINNEY		ROBERT J., ESTATE OF		MB	87 128	SOUTHEAST SIDE OF FRANTAGE ROAD, IRISWOOD DIST. HENRY CO LOTS 13A1 AND 13A-2
1995							
1995	SWANSON	DONALD P.	JUDY B.		MB	88 100	COLLINSVILLE DIST. HENRY COUNTY, COLLINGWOOD PLACE
1995							
1995	SWINNEY	BETTY CAROL	RICKY A.		MB	88 70	NORTHWEST SIDE OF ST. JOHN'S CIRCLE IRISWOOD DIST. HENRYCOUNTY
1996							
1996	SWAIN		THOMAS C.		MB	88 507	IRISWOOD DIST HENRY OCUNTY, PARCELS "A" AND "B"
1996							
1996	SYKES		LINDA J. RALPH S.		MB	88 556	EAST SIDE OF SOUTH DANIELS CREEK ROAD, COLLINSVILLE DIST. HENRY COUNTY, LOT 15 AND PART OF LOT 16 NOW LOT 16A

KEY

A. S. E. — Appraisal and Settlements of Estates
 B. P. — Blue Prints or Plat Books
 B. S. — Supervisors Books
 C. C. O. — County Court Orders
 C. F. — Chancery Files

C. L. O. — Common Law Orders
 D. B. — Deed Books
 P. E. — Partition of Estates
 R. — Road Files
 S. B. — Surveyors Books

INDEX TO MAPS and ROADS

HENRY COUNTY, VIRGINIA

43A

8151. Permaflex Index No. 2. Made by Hall & McChesney Inc, Syracuse, N. Y.

Sold by J. P. Bell Company, Lynchburg, Va.

YEAR	PARTY						BOOK OR FILE	Volume	Page	DESCRIPTION
	SURNAME	ABCDEFGHIJ	KLMNO	PQRSTU	VWXYZ					
1928	Schottland & Townes						B P	1	19	Property showing agreed changes in alley rights Church Street Martinsville Va
1932	Scuffle Hill Farm						B P	✓ 2	259	330 A two miles south of Martinsville Henry County Virginia
1935	Scuffle Hill Corporation						B P	✓ 1	137	Property on Smith River Martinsville District Henry Co Va
1940	Scuffle Hill Corporation						B P	✓ 1	138	Property near Martinsville on Smith River
1948	Smith's Cemetery & Parking Lot						B P	4	149	1-18/100 acre in Horsepasture District.
1949	S D Building & Supply Company						B P	4	176	Lots 10, 12 and 14 Reed Creek District
1948	S D Building & Supply Company						B P	4	184	Lots 31, 32, 33 and 35 Martinsville District
1948	S D Building & Supply Company						B P	4	184	Lots 23, 24, 25, 26 and 27 Martinsville District
1952	S D Building & Supply Company						B P	5	46	Sub Div in Martinsville District
1953	Skyline Forest						B P	6	25	Lots 1 thru 19 on State Road #752 and Old Danville & Wythville Turnpike Road Ridgeway District
1954	Sherwood Forest						✕ B P	7	32	111 lots near Stanleytown & Bassett Reed Creek District
1955	Sherwood Forest						✕ B P	8	10	Change in div line of lots 12 & 13 Reed Creek District
1955	Sherwood Forest Addition						✓ B P	8	11	Various lots in Reed Creek District
1953	Sherwood Court (GEOFFREY FURNER)						B P	8	117	5 tracts in Martinsville District
1956	Shumate-Carter-Broun						B P	9	43	Lots 1 thru 5 near Bassett Forks Reed Creek District
1957	School Board of Henry County						B P	10	72	12.42 acres in Leatherwood District
1957	Sandville Elementary School						B P	11	1	6.07 acres in Horsepasture District
1958	Sherwood Forest						✕ B P	11	91	Various lots & tracts in Reed Creek District
1958	Skyline Forest						B P	13	66	Various lots S. of M'ville. Dist.
1959	Salem Park Subdivision						B P	16	2	Various lots E. of M'ville on Rt. 58 in L'wood Dist.
1959	Salem Park Subdivision						B P	16	3	Prop. E. of M'ville on L'wood Road in L'wood Dist.
1960	Scuffle Hill Corporation						✓ B P	16	14	
1960	Sheffield Terrace						B P	16	63	Various lots in Ridgeway Dist.
1960	Sheffield Terrace						B.P.	17	6	Roadway From Sheffield Terrace to St.Rd.782
1961	Scuffle Hill Corp.						✓ B.P.	18	41	Property in City of M'ville & M'ville Dist
1959	Scoggin Lumber Co.						B.P.	21	19	Various lots, St.Rd.673, R.C.Dist
1962	Shannon Hills, Inc.						B.P.	21	68	27.49 acres, Ridgeway Dist
1962	Sherwood Forest						B.P.	21	75	Various lots, R.C.Dist
1963	Shannon Hills						B.P.	22	11	Various lots, Sec A, Ridgeway Dist
1963	Shannon Hills, Inc.						B.P.	22	46	20.63 acres, Ridgeway Dist
1963	Shannon Hills, Inc.						B.P.	22	46	14.79 acres, Hwy 220, Ridgeway Dist
1959	Scoggin Lumber Co.						B.P.	22	50	Various lots, Ramble road, R.C.Dist
1960	Sheffield Terrace						B.P.	22	90	various lots, Ridgeway Dist
1963	Shannon Hills Addition						B P	23	36	Lots 1 thru 17, Kilarney Court, Ridgeway Dist
1962	School Board, Henry County						B P	23	38	0.65 acre & 1.35 acre, St.Rt. #781, Ridgeway Dist.

KEY

A. S. E. — Appraisal and Settlements of Estates
 B. P. — Blue Prints or Plat Books
 B. S. — Supervisors Books
 C. C. O. — County Court Orders
 C. F. — Chancery Files

C. L. O. — Common Law Orders
 D. B. — Deed Books
 P. E. — Partition of Estates
 R. — Road Files
 S. B. — Surveyors Books

INDEX TO MAPS and ROADS

HENRY COUNTY, VIRGINIA

Slod by J. P. Bell Company, Lynchburg, Va.

8151. Permaflex Index No. 2. Made by Hall & McChesney Inc, Syracuse, N. Y.

YEAR	SURNAME	PARTY				BOOK OR FILE	Volume	Page	DESCRIPTION
		ABCDEFGHIJ	KLMNO	PQRSTU	VWXYZ				
1963	Shannon Hills					B P	23	51	Various lots, Sec B, Ridgeway Dist
1963	Sheffield Terrace					B P	23	62	Lots 2,3, Sec F, Ridgeway Dist
1963	S. D. Building & Supply Co.					B P	24	40	Revision of lots 14,17,18, Forest Acres Sub.Div., M'ville Dist
1963	Shannon Hills					B P	24	63	Sec. A,B, Shannon Hills, Ridgeway Dist.
1964	Shannon Hills Addition					B P	25	47	Lot 15, Shannon Hills Addition Ridgeway Dist.
1964	School Board of Henry County					B P	25	52	16.07 acres on St. Rt. 713, R. C. Dist.
1963	Shannon Hills					B P	25	57A	Various Lots Sec. B. Blk 2,3,4,5,6, Ridgeway Dist.
1964	Shannon Hills					B P	25	58 A	Revision pt. of Sec. A, B, Devonshire Drive, Ridgeway Dist.
1964	Shannon Hills					B P	27	30	Blk. 4,5,6, Shannon Hills, Sec. B. Ridgeway Dist.
1965	School Board of Henry County					B P	28	62	5.9735 & 6.4762 acres, St. Rts. 57 & 754, R.C. Dist.
1965	School Board of Henry County					B P	29	16	Various lots & tracts Hwy. 685, Ridgeway Dist.
1965	Shannon Hills, Inc.					B P	29	32	Revised plat Lot B, Shannon Hills prop. Ridgeway Dist.
1965	Shannon Hills					B P	29	34	Various lots Sec, C, Ridgeway Dist.
1965	Shannon Hills					B P	29	76A	Various lots Sec, C, Ridgeway Dist.
1965	Sheffield Terrace Water Supply, Inc.					B P	30	88	Lot 21, Sec. A, Wedgewood Place Sub-div. Ridgeway Dist.
1966	Shannon Hills					B P	34	16	Various lots, Ridgeway District
1966	Sherwood Forest Water Supply					B P	34	36	Well lot, Reed Creek District
1966	Shannon Hills, Inc.					B P	34	64	Lots and Tract, E. H. Frye prop, Ridgeway District
1967	Shannon Hills					B P	34	94	Various lots, Ridgeway District
1968	SALE KNITTING Co., INCORPORATED					B P	37	79	PROPERTY, KOEHLER, MSVILLE DIST.
1968	SALE KNITTING Co., INCORPORATED					B P	37	81	PROPERTY, KOEHLER, MSVILLE DIST.
1968	SHANNON HILLS					B P	38	56	SUB-DIVISION, RIDGEWAY DIST.
1968	SANVILLE HEIGHTS					B P	39	62	PROPERTY, RTE #687, BLACKBERRY DIST.
1968	Shannon Hills, Inc.					B P	40	82	Lot #28 and 29, Shannon Court, Ridgeway Dist.
1969	Salem Park					B P	41	72	Lots, Rte #648, Iriswood Dist.
1968							39		
1969	STONELEIGH FARMS					B P	43	40	VARIOUS LOTS, RTE #606, REED CREEK DIST.
1970	SMITH		J.R ESTATE			B P	45	41	LOTS 27 THRU 30, SEC. G. COLLINSVILLE, MARTINSVILLE DIST.
1970	SMITH		FAMILY TRUST			B P	45	57	0.685 ACRE, RTE #966, RTE #706, MARTINSVILLE DIST.
1972	Salem Aiken					M B	52	27	Property, Iriswood List.
1972	Smith River Development Corp.					M B	52	62	1.06 acres Henry County
1972	Smith River Development Corp.					M B	53	8	6.033 acres
1973	Salem Park					M B	57	23	Subdivision of Lots for Burnt Chimneys Plantation
1973	Salem Park Subdivision					M B	57	43	Property in Leatherwood District

KEY

A. S. E. — Appraisal and Settlements of Estates
 B. P. — Blue Prints or Plot Books
 B. S. — Supervisors Books
 C. C. O. — County Court Orders
 C. F. — Chancery Files

C. L. O. — Common Law Orders
 D. B. — Deed Books
 P. E. — Partition of Estates
 R. — Road Files
 S. — Surveyors Books

INDEX TO MAPS and ROADS
HENRY COUNTY, VIRGINIA

(438)

20484H Permaflex Index No. 2 Made by Hall & McChesney Inc. Syracuse, N. Y.

Sold by J. P. Bell Company, Lynchburg, Va.

YEAR	PARTY				BOOK OR FILE	Volume	Page	DESCRIPTION
	SURNAME	ABCDEFGHIJ	KLMNO	PQRSTUVWXYZ				
1965 1974	Shannon Hills				M B	59	35	Shannon Hills Sec "C" Ridgeway District
1966 1974	Shannon Hills				M B	60	98	Various lots Ramana, Devonshire Street, Ridgeway Dist.
1975 1975	Sambo's Restaurants, Inc.				M B	62	76	Part of tracts 8, 9, & 10 Koger Realty Corp, Collinsville Martinsville
1976 1977	Serv-N-Save, Inc.				M B	66	65	Highway 57 Fieldale
1976 1977	Sarah Avenue Ext. Abandonment				M B	66	91	Property Msville Dist.
1977 1977	Sims Village				M B	68	56	Camp Branch Plantation Inc. Sec B Iriswood Dist.
1977 1977	Sims Village				M B	68	60	Sect A Camp Branch Plantation Iriswood Dist.
1977 1978	Sims Village				M B	68	126	Developed by Camp Branch plantation Iriswood Dist.
1978 1978	Sandy River Farms, Inc.				M B	69	57	864.3 acres St. Rt. 840 Iriswood Dist.
1978 1978	Salem Park				M B	70	40, 41	Portion Tract 2 Burnt Chimney Sec D Iriswood Dist.
1978 1979	Smith		J. R. Estate Subd.		M B	71	78	Addition to Sec L Lots 4-33
1979 1979	Smith		J. R. Estate Subd.		M B	71	79	Addition to Sec L Lots 4-33
1979 1979	Sims Village				M B	71	104	Lots 1-10 Sec A Iriswood District
1976 1979	Sanville Estates				M B	72	15	Lots 1-10 of Sec A & B(J. R. Cundiff Prop) Blackberry District
1981 1981	Smith River Real Estate Estate Trust				DB	335	640	Tract B-1 St. Rt. 770(Pt. Tract B) Reed Creek District
1980 1981	Shugart Enterprises, Inc.				DB	336	764	St. Rt. 812 Horsepasture District
1981 1982	Slaydon Hills				MB	76	130	Sec. A. Iriswood District
1981 1982	Slaydon Hills				MB	76	131	Sec. B. Iriswood District
1981 1982	Slaydon Hills				MB	76	132	Sec. C. Iriswood District
1981 1982	Slaydon Hills				MB	76	129	Iriswood District
1982 1982	Sanville Estates				MB	76	144	Grenadian Lane Blackberry District
1982 1982	Sheffield Estates, Inc.				MB	77	40	18.65 acres Ridgeway District
1982 1982	Sheffield Estates, Inc.				DB	353	645	0.597 acres Ridgeway District
1980 1981	Shugart Enterprises, Inc.				DB	343	161	Virginia St. Rt. 812, Horsepasture District Nr. Fieldale, Virginia
1982 1982	Sims Village				MB	77	67	Property, Henry County, Iriswood District
1984 1984	Sims Village				MB	78	174	Tract 6, 19.18 acres, Iriswood District
1984 1984	Sheffield Estates, Inc.				HWY PB	16	7	U. S. 220, Right of Way, Ridgeway District, Virginia State Highway
1984 1984	Sanville Estates				MB	80	111	Grenadier Lane in Blackberry District
1984 1984	Shenandoah Furniture, Inc.				MB	80	115	2.9961 acres U. S. 220 and Eliza Reamy Ave. Collinsville, Martinsville District
1985 1985	Shannon Hills				MB	81	907-918	Devonshire Court and Pt. of Tara Trail and Romana Drive
1986 1986	Sheffield Estates, Inc.				HWY PB	17	5	St. Rt. 641, Ridgeway District
1986 1986	Smith		J. R. Estate Sub., (The)		MB	81	2091-2094	Between Lots 13 and 14, Water Line Easement Rainbow Dr. Sec. L
1987 1987	Sanville Street (Rt. 986 Ext.)				MB	82	382-893	Drainage Easement and Road Right of Way, VA Dept. Trans. Const. Easements
1987 1987	Scott By-Pass				MB	82	1029-1040	Drainage Easement and Road Right of Wway, Virginia Dept. Trans. Temp. Const. Easement, Blackberry District
1987 1987	SCALES ROAD				MB	82	1093-1100	DRAINAGE EASEMENTS AND ROAD RIGHT OF WAYS, VA DEPT. OF TRANSPORTATION TEMPORARY CONSTRUCTION EASEMENT

(448)

KEY

- A. S. E. — Appraisal and Settlements of Estates
- B. P. — Blue Prints or Plat Books
- B. S. — Supervisors Books
- C. C. O. — County Court Orders
- C. F. — Chancery Files

- C. L. O. — Common Law Orders
- D. B. — Deed Books
- P. E. — Partition of Estates
- R. — Road Files
- S. — Surveyors Books

INDEX TO MAPS and ROADS

HENRY COUNTY, VIRGINIA

20464H Permaflex Index No. 2 Made by Hall & McChesney Inc. Syracuse, N. Y.

Sold by J. P. Bell Company, Lynchburg, Va.

YEAR	PARTY			BOOK OR FILE	Volume	Page	DESCRIPTION
	SURNAME	ABCDEFGHIJ	KLMNO				
87	SCOTT BY-PASS			MB	82	1247-1264	BLACKBERRY DISTRICT, HENRY COUNTY, DRAINAGE EASEMENTS AND ROAD RIGHT OF WAYS
87	SCALES ROAD			MB	82	1298-1305	HORSEPASTURE DISTRICT, OF HENRY COUNTY, DRAINAGE EASEMENTS PERMANENT EASEMENTS AND ROAD RIGHTS OF WAY
87	SMITH RIVER BAPTIST ASSOCIATION (TRUSTEES FOR THE)			MB	82	1559-1561	NORTHERLY & SOUTHERLY SIDES OF SR #687, RIDGEWAY DISTRICT, HENRY COUNTY
87	SCOTT BY-PASS			MB	82	1852-1875	BLACKBERRY DISTRICT, HENRY COUNTY, DRAINAGE EASEMENT ROAD RIGHTS-OF-WAY
88	SCOTT BY-PASS			MB	82	1738-1761	BLACKBERRY DISTRICT, HENRY COUNTY, DRAINAGE EASEMENTS AND ROAD RIGHT-OF-WAYS
88	SCOTT BY-PASS			MB	82	2080-2103	BLACKBERRY DISTRICT, DRAINAGE EASEMENTS & ROAD RIGHT-OF-WAY
89	SIMPSON & ROBBINS			MB	83	190	321.35 ACRES, IRISWOOD DISTRICT, HENRY COUNTY
89	SIMS VILLAGE			MB	83	481-482	CAMP BRANCH PLANTATION IRISWOOD DISTRICT OF HENRY COUNTY, TRACTS OF LAND
89	SENTRY MOBILE HOME PARK			MB	83	541	EAST END OF FORD STREET, MARTINSVILLE DISTRICT OF HENRY COUNTY, TRACT 22R
89	SENTRY MOBILE HOMES PARK			MB	83	524	WESTERLY SIDE OF THE SR #648, IRISWOOD DISTRICT OF HENRY COUNTY
90	SMITH MEMORIAL UNITED METHODIST CHURCH (TRUSTEES OF)			HWY	19	130	MARTINSVILLE DISTRICT OF HENRY COUNTY, ROUTE 609
90	"SHEFFIELD PLACE" SUBDIVISION			MB	84	86-88	WESTERLY SIDE OF WEDGEWOOD ROAD, RIDGEWAY DISTRICT HENRY COUNTY, BEING PART OF TRACT "D"
91	"SHEFFIELD PLACE" SUBDIVISION PROPERTY OF MARROWBONE PROPERTIES, INCORPORATED			MB	84	557-559	SITUATED OFF THE SOUTHWEST SIDE OF STATE ROUTE 1324 (CIRCLE DRIVE), RIDGEWAY DISTRICT OF HENRY COUNTY
92	SMITH MEMORIAL UNITED METHODIST CHURCH TRUSTEES			MB	85	149	NORTHWEST SIDE OF JOHN REDD BOULEVARD, COLLINSVILLE DIST. HENRY COUNTY, LOT 69
92	CHAWNEE DRIVE			MB	85	224	COLLINSVILLE REED CREEK DIST. HENRY COUNTY, DRAINAGE EASEMENTS AND ROAD RIGHTS-OF-WAY
92	SHL FIELD ESTATES INC			MB	85	417	WEST SIDE OF U S RT 220 (BUS) RIDGEWAY DISTRICT
1992	SCHOOLFIELD ROAD			MB	85	451-452	HORSEPASTURE DIST HENRY COUNTY, DRAINAGE EASEMENTS AND ROAD RIGHTS-OF-WAY
1992	SCHOOLFIELD ROAD			MB	85	445-446	HORSEPASTURE DIST HENRY COUNTY, DRAINAGE EASEMENTS AND ROAD RIGHTS-OF-WAY
1992	SCHOOLFIELD ROAD			MB	85	449-450	HORSEPASTURE DIST HENRY COUNTY, DRAINAGE EASEMENTS AND ROAD RIGHTS-OF-WAY
1992	SCHOOLFIELD ROAD			MB	85	447-448	HORSEPASTURE DIST HENRY COUNTY, DRAINAGE EASEMENTS AND ROAD RIGHTS-OF-WAY
1992	SHUMATE DRIVE EXTENSION			MB	85	614-615	REED CREEK DIST HENRY COUNTY, DRAINAGE EASEMENTS AND ROAD RIGHTS-OF-WAY
1993	SHEFFIELD ESTATES, INC.			HWY	20	56	ROUTE 220, 0.25 ACRE, RIDGEWAY DIST. HENRY COUNTY
1993	SHEFFIELD ESTATES, INCORPORATED			MB	86	554	WEST SIDE OF U. S. ROUTE 220, (BUS.), RIDGEWAY DIST. HENRY COUNTY
1993	SMITH, P. W. FARM			MB	86	524	HORSEPASTURE DIST HENRY COUNTY, 66.478 ACRES
94	Smart Machine Technologies Inc.			MB	87	14	Northerly & Southerly sides of SR 1350, Ridgeway Dist., Henry Co., Parcels D-1 and D-2, E-1 and E-2
1993	SELDON DRIVE			MB	87	616	REED CREEK DIST. HENRY COUNTY, DRAINAGE EASEMENTS AND ROAD RIGHTS OF WAY
1994	SIMPSON AND ROBBINS			MB	88	166	LEATHERWOOD DIST. HENRY COUNTY, STATE ROUTE #619
1992	"SHEFFIELD PLACE" SUB.			MB	88	270-272	WESTERLY SIDE OF WEDGEWOOD ROAD, RIDGEWAY DIST. HENRY COUNTY, PART OF TRACT "D"
1996	"SHEFFIELD HEIGHTS" SUBDIVISION PROPERTY OF MARROWBONE PROPERTIES, INC.			MB	88	798-799	NORTHEASTERLY SIDE OF STATE ROUTE #902. LOTS 1, 2, 3, 4, 5, 6 AND 7, TRACTS 69T, 69U, 69V AND 69W AND A PRIVATE ROAD SPACE "SHEFFIELD HEIGHTS" SUBDIVISION

KEY

A. S. E. — Appraisement and Settlements of Estates
 B. P. — Blue Prints or Plat Books
 B. S. — Supervisors Books
 C. C. O. — County Court Orders
 C. F. — Chancery Files

C. L. O. — Common Law Orders
 D. B. — Deed Books
 P. E. — Partition of Estates
 R. — Road Files
 S. B. — Surveyors Books

INDEX TO MAPS and ROADS

45A

HENRY COUNTY, VIRGINIA

8151. Permaplex Index No. 2. Made by Hall & McCheaney Inc, Syracuse, N. Y.

Sold by J. P. Bell Company, Lynchburg, Va.

YEAR	PARTY				BOOK OR FILE	Volume	Page	DESCRIPTION
	SURNAME	ABCDEFGHIJ	KLMNO	PQRSTUVWXYZ				
1898	Southside Addition				B P	1	6	187 lots in Martinsville Va
1926	Stanley Furniture CO Inc				D B	47	75	0.19 of an A on Right of Way of Winston Salem Dist of Norfolk & Western Railroad Co
1926	Stanley Furniture Co Inc				D B	46	157	0.16 of an A lying in Edgewood in Henry County
1927	Sunny View				B P	1	5	34 lots belonging to Lewis Stone & Ed Bassett at East Bassetts Henry County Va
1927	State Highway Commission				B P	2	210	Bridge over Smith River
1929	Sylvan Ridge				B P	1	67	Lay out of selective Suburban Home Sites Southeast Martinsville Va
1931	State Highway Commission				B P	2	407	Bridge over Smith River Fieldale Va
1932	Sunny View et al				B P	1	63	34 lots & 22 1/12 A in East Bassetts Henry County Va
1936	Sunny View				B P	1	158	Property in East Bassett Henry County
1927	Standard Oil Company of New Jersey				(P B P D B	3 49	189 195	Tracts of land on Fayette & Moss Streets
1927	Standard Oil Company of New Jersey				(P B P D B	3 49	191 195	Tracts of land on Fayette & Moss Streets
1950	Stanley Furniture Co			*	B P	4	264	2/10 acres on State Road #683 Reed Creek District
1952	Star Holding Corporation			+	B P	5	88	Part of lots nos 8 9 10 of the C Q Perdue map of sub div in Horsepasture District
1953	Sunny View Acres				B P	6	20	Lots 1 thru 124 at Villa Heights Martinsville District
1953	Star Holding Corp				B P	6	26	Various tracts on State Highway #684 in Horsepasture District
	Sportsman's Lake				B P	6	85	Lake property in Ridgeway District
1954	Star Holding Corp				B P	7	1	Various lots and tracts on State Highway on No 684 in Horsepasture District
1956	Stanley Furniture Co Inc				B P	8	84	Property at Edgewood
1956	Stanley Furniture Company Inc				B P	9	25	
1958	Stratford Hill				B P	12	20	Various lots Jeryl Martin property in Collinsville
1959	Star Holding Corp.				B P	15	32	Property near Carver High School in H. P. Dist.
1961	Stanley Furniture Co.				B.P.	18	10	Streets to be used in Area of Stanley Town Rec., Center
1961	Spencer Ruritan Club				B P	19	45	7.2 acres, B. A. Pigg prop. H. P. Dist.
1962	Stanley Furniture Co., Inc.				B.P.	21	89	Tract at Stanleytown
1962	Stanley Furniture Co., Inc.				B.P.	21	90	Tract in Stanleytown
1963	Standard Garments, Inc.				B.P.	22	64	10,300 acres in City of M'ville & M'ville Dist
1963	Stone, Roy, Transfer Corp., etal				B P	23	90	26.933 acres on Stultz Road, M'ville Dist
1963	South Philadelphia Terminal, Inc., etal				B P	23	90	36.797 acres on Stultz Road, M'ville Dist.
1963	Spruance Southern, Inc.				B P	24	29	3 tracts, St. Rd. 57, & #1201 R.C. Dist
1931							35-	
1965	Stanley Furniture Company				B P	30	36	Various lots & tracts Stanleytown, R. C. Dist.
1965								
1966	Stone Plantation Sub-division				B P	31	90	Various lots on Yacht Club Road, H. P. Dist.
1966	Stone Plantation Sub-division				B P	31	90	Property Yacht Club Rd., Horsepasture District
1967	SOUTHEAST CONTAINER CORPORATION				B P	35	80	EAST SIDE RTE #220, RIDGEWAY DIST.
1968	SPORTSMAN LANE SUBDIVISION				B P	39	40	WRIGHT AND BLACKARD, INC., PROP., HORSEPASTURE DIST.
1968	STEVELAND ACRES SUB-DIVISION				B P	39	68	PROPERTY, REED CREEK DIST.
1968								
1969	Stoneleigh Farms				MB	43	39	Property St. Rt. 606 Reed Creek District

KEY

A. S. E. — Appraisal and Settlements of Estates
B. P. — Blue Prints or Plat Books
B. S. — Supervisors Books
C. C. O. — County Court Orders
C. F. — Chancery Files

C. L. O. — Common Law Orders
D. B. — Deed Books
P. E. — Partition of Estates
R. — Road Files
S. B. — Surveyors Books

INDEX TO MAPS and ROADS

HENRY COUNTY, VIRGINIA

8151. Permaflex Index No. 2. Made by Hall & McChesney Inc, Syracuse, N. Y.

Slod by J. P. Bell Company, Lynchburg, Va.

YEAR	PARTY SURNAME	PARTY				BOOK OR FILE	Volume	Page	DESCRIPTION
		ABCDEFGHIJ	KLMNO	PQRSTU	VWXYZ				
1972	Subdivision & Stabilization Pond					M B	50	72	Tract in H. P. Dist
1972	Spencer Court S/D					M B	51	51	Lots, St Rt. 684, Horsepasture List.
1972	Spencer Court S/D					M B	51	74	Horsepasture Dist, on John Spencer Rd.
1972	Star Homes, Inc.					M B	51	77	Lots 10 & 11 Edgewood Village S/L, Msville List.
1972	Spencer Court Subdivision					M B	52	3	Situated in Horsepasture John Spencer Rd.
1972	Steveland Acres					M B	52	99	Property, St Rt 1023
1972	Spencer Court S/D					M B	53	35	Property, St Rt 684, Horsepasture List.
1973	SETLIFF MODERN BUILT HOMES					M B	54	47	11 LOTS IRISWOOD DISTRICT
1973	STANLEYTOWN SUBDIVISION P/OF THE MEAD CORP.					M B	54	+14 15	PROPERTY ON STATE ROUTE 769, 903, 739, 1207, STANLEYTOWN/ REED CREEK DISTRICT.
1973	Spencer Court					M B	55	57	A portion of tracts 2 & 3 C Q Perdue Sub. Horsepasture Dist.
1973	Spencer Court					M B	55	57	Property in Horsepasture District
1973	Steveland Acres Subdivision					M B	55	58	Property in Reed Creek District
1973	Steveland Acres Subdivision					M B	55	58	Revision of Lot 17 Section C in Reed Creek District
1972	Steel of Virginia, Inc.					M B	55	65	Property St. Rt. 916 in Iriswood District
1973	Steel of Virginia, Inc.					M B	55	65	2.484 Acres on St. Rt. 916 in Iriswood District
1973	Spencer Court Subdivision					M B	55	83	Property in Horsepasture District
1973	Stanleytown Subdivision					M B	56	+12 13	Various lots in Reed Creek District
1956	Sub-Division-Plan					M B	58	55	59.25 Acres Rebecca Spencer Tract in Horsepasture Dist.
1974	Spencer Court Subdivision					M B	58	54	Various Lots on St Rt 684 in Horsepasture District
1974	Spencer Court Subdivision					M B	58	63	Lots in Horsepasture District
1973	Still & Mullins					M B	59	74	.69 acres St. Rt. 609 Reed Creek District
1969	Spencer Court S/D					M B	62	80	Property Horsepasture District
1975	Still & Mullins					M B	64	13	Reed Creek District Portion of a 20.5 acre tract of Frank J. Still Property
1977	Southern Railway System					M B	67	19	Property Henry County
1977	State Mortgage Corp.					M B	67	51	Property Reed Crk. Dist.
1977	State Mortgage Corp.					M B	67	53	Property Reed Crk. Dist.
1977	St. Paul's Holiness Church					M B	67	51	Portion 16.35 ac tract Iriswood Dist.
1977	Suburban Park S/D					M B	68	62	Morton W. Lester Property H P District
1979	Spencer Court					M B	72	10	Subd. of Sec G Simon C. Spencer Prop. H. P. Dist.
1979	Sunrise Estates					M B	72	34	Lots 1, 2, 3 St. Rd. 827 H. P. District
1974	Spencer Court S/D					M B	72	160	Various Lots H. P. Dist.
1982	Southwestern Virginia Gas Co.					DB	345	320	Parcel B 1 St. Rt. 667 Martinsville District
82	Southern Host Inn, Inc.					MB	77	60	St. Rt. 821 and U. S. 220 Tracts 3A and 3B
83	Sutphin Road					MB	77	101	Property and Lots on St. Rt. 687 Blackberry District
83	Sutphin Road					MB	77	106	Property Blackberry District

KEY

A. S. E. — Appraisements and Settlements of Estates
 B. P. — Blue Prints or Plat Books
 B. S. — Supervisors Books
 C. C. O. — County Court Orders

C. L. O. — Common Law Orders
 D. B. — Deed Books
 P. E. — Portions of Estates
 R. — Road Files
 S. — Surveyors Books

INDEX TO MAPS and ROADS

HENRY COUNTY, VIRGINIA

(453)

SOLE BY H. & W. PRINTERS, LYNCHBURG, VA.

MADE BY THE CITY INDEX COMPANY, COLUMBUS, OHIO

YEAR	PARTY				BOOK OR FILE	Volume	Page	DESCRIPTION
	SURNAME	ABCDEFGHIJ	IJKLMNOP	QRSTUVWXYZ				
1973 1984	Spencer Court				MB	79	52	St. Rt. 685 and John Spencer Road, Lot E and H, Horsepasture District
1984 1984	Stoney Mountain				MB	79	96	Lots 12-18 St. Rt. 648 Iriswood District
1984 1984	Stoney Mountain				MB	79	95	Lots 7-11 St. Rt. 648 Iriswood District
1984 1984	Stoney Mountain				MB	79	94	Lots 1-7 St. Rt. 648 Iriswood District
1985 1985	Southeastern Adhesives Company				MB	80	144	Street Right of Way in Ridgeway District Industrial Access, Rt. 220 and 689
1984 1985	Spencer-Penn Elementary School				MB	80	165	St. Rt. 949 and 695 in Horsepasture District
1985 1985	Stonewood Acres Sub.				MB	81	451-456	Parcels, Blackberry District
1985 1985	Stonewood Acres Sub.				MB	81	457-462	Parcels, Blackberry District
1985 1985	Stonewood Acres Sub.				MB	81	463-468	Parcels, Blackberry District
1986 1986	Sunset Drive				MB	81	1614-1619	Property Iriswood District. All Drainage Easements and Rd. Right of Ways
1986 1986	Sunset Drive				MB	81	1620-1625	Drainage Easement and Rd. Right of Way, Iriswood District, Lisha Cassell and Douglas E. Cassell, and Dale M. Barrown and Fred R. Barrow
1986 1986	Southside Plaza				MB	82	171-178	U. S. 220 Business, Tracts, Frith Const. Co., Ridgeway District
1986 1987	Southside Plaza				MB	82	732-739	U. S. 220 Business, Tracts, Ridgeway District
1987 1987	Stephenson Street				DB	446	696	Partial Abandonment Dyer Road/ Fairview Drive, Tracts A-D, Reed Creek District
1987 1987	SUPER 8 MOTEL DEVELOPERS, INC.		INC.		DB	462	212	NORTH EAST SIDE OF U. S. ROUTE 220, BUSINESS MARTINSVILLE DISTRICT, HENRY COUNTY
1987	SPRUCE STREET APT. INC.				HWY	17	170	ROUTE 650, IRISWOOD DISTRICT, HENRY COUNTY
1988 1988	STOCKTON ROAD				MB	82	2200-2203	IRISWOOD DISTRICT OF HENRY COUNTY, EASEMENTS AND RIGHTS OF WAY
1988	SANDY RIVER FARMS, INC.				HWY	18	128	IRISWOOD DISTRICT, STATE ROUTE 840
1988 1988	SUNRISE ESTATES FOR CHARLES JAY MANNING				MB	83	14	NORTHWEST OF SR #827, BLACKBERRY DISTRICT OF HENRY COUNTY, RE-DESIGNATED AS LOTS 1R, 2R, 3R, 4R AND 5-R, "SUNRISE ESTATES" SUBDIVISION
1988 1988	STORE NO. 3754				MB	83	63	WEST SIDE OF U. S. ROUTE 220, AT RIVES ROAD, MARTINSVILLE DISTRICT OF HENRY COUNTY, EXHIBIT "B"
1988 1989	STOCKTON ROAD				MB	83	179-180	DRAINAGE EASEMENTS & ROAD RIGHTS OF WAY, IRISWOOD DISTRICT
1989 1989	STONE TRAILER PARK				MB	83	533	BLACKBERRY DISTRICT OF HENRY COUNTY
1968 1989	STONE DRIVE				MB	83	563-565	BLACKBERRY DISTRICT OF HENRY COUNTY, EASEMENTS & ROAD RIGHT-OF-WAY
1990 1990	STATE ROUTE 9726				MB	84	335	VACATION/ABANDONMENT RECORDED DEED BOOK 534 PAGE 155, HENRY COUNTY
1991 1991	SUNNYSIDE PRESBYTERIAN HOME				MB	84	613	WEST SIDE OF STATE ROUTE #174, KINGS MOUNTAIN ROAD COLLINSVILLE DISTRICT OF HENRY COUNTY, LOT 14, SEC. 8 AND LOTS 11 AND 12 SEC. 9
1991 1991	SPRING STREET				MB	85	41	TOWN OF RIDGEWAY, RIDGEWAY DISTRICT OF HENRY COUNTY DRAINAGE EASEMENTS AND ROAD RIGHTS-OF-WAY
1991 1991	SPRING STREET				MB	85	42	TOWN OF RIDGEWAY RIDGEWAY DISTRICT OF HENRY COUNTY DRAINAGE EASEMENTS AND ROAD RIGHTS-OF-WAY
1991 1991	SPRING STREET				MB	85	55	TOWN OF RIDGEWAY RIDGEWAY DISTRICT OF HENRY COUNTY DRAINAGE EASEMENTS AND ROAD RIGHTS-OF-WAY
1991 1992	SUNNSIDE PRESBYTERIAN HOME AND THE TRUSTEES OF THE FIRST UNITED METHODIST CHURCH				MB	85	264	SITUATED ON THE NORTHSIDE OF STATE ROUTE 620, IRISWOOD DISTRICT OF HENRY COUNTY, ALL NOW RE-DESIGNATED LOT 37 R AND LOT 36R, SEC "G", THE CHATMOSS CORPORATION SUB.
1990 1992	SUNNYSIDE PRESBYTERIAN HOME AND THE TRUSTEES OF THE FIRST UNITED METHODIST CHURCH				MB	85	265	NORTH SIDE OF STATE ROUTE 620 AND ON THE SOUTH SIDE STATE ROUTE 620, IRISWOOD DISTRICT HENRY COUNTY
1976 1992	SPORTSMENS CLUB OF HENRY COUNTY, VIRGINIA (THE)				MB	85	270	SOUTHWEST SIDE OF STATE ROUTE 781, HORSEPASTURE DIST. HENRY COUNTY, TRACT "B"
1992 1993	STONE MEMORIAL CHRISTIAN CHURCH TRUSTEES OF				MB	86	44	WEST SIDE OF STATE ROUTE #609 AND ON THE EAST SIDE OF U.S. ROUTE 220 BUSINESS, MARTINSVILLE DIST. HENRY COUNTY TRACT "11"
1993 1993	SOMERSET, L. L. C.				MB	86	324	US ROUTE 58, TRACT 149 AND TRACT 149A
1993 1993	STONE DRIVE				MB	86	477	BLACKBERRY DIST. HENRY COUNTY STONE DRIVE

463
(1) KEY

A. S. E. — Appraisements and Settlements of Estates
 B. P. — Blue Prints or Plat Books
 B. S. — Supervisors Books
 C. C. O. — County Court Orders

C. L. O. — Common Law Orders
 D. B. — Deed Books
 P. E. — Portions of Estates
 R. — Road Files
 S. — Surveyors Books

INDEX TO MAPS and ROADS

HENRY COUNTY, VIRGINIA

SOLD BY M & W PRINTERS, LYNCHBURG, VA.

MADE BY THE COTT INDEX COMPANY, COLUMBUS, OHIO


YEAR	PARTY			BOOK OR FILE	Volume	Page	DESCRIPTION
	SURNAME	ABCDEFGHIJ	KLMNOP				
1993 1993	STRICKLAND DRIVE			MB	86	438-439	RIDGEWAY DIST. HENRY COUNTY, DRAINAGE EASEMENTS AND ROAD RIGHTS-OF-WAY
1994 1994	Sun Valley Drive			MB	86	643	Reed Ck. Dist., Henry Co.
1004 1004	STONE DRIVE			MB	87	280	BLACKBERRY DIST HENRY COUNTY, DRAINAGE EASEMENTS AND ROAD RIGHTS-OF-WAY
1994 1994	SOUTHSIDE TIMBER COMPANY, INC.			MB	87	354	SOUTHWEST SIDE OF STATE ROUTE #620, IRISWOOD DIST. HENRY COUNTY, TRACTS "R" AND "S"
65 95	SOUTHLAND CORPORATION (THE)			MB	87	462	COLLINSVILLE, MARTINSVILLE DIST. HENRY COUNTY MAP OF TOPOGRAPHY STATE ROUTE #660
88 94	SUPER 8 MOTEL DEVELOPERS, INC.			MB	87	437	NORTHEAST SIDE OF U.S. ROUTE 220 BUSINESS, MARTINSVILLE DIST. HENRY COUNTY, LOT "5"
93 95	SOUTHWESTERN VIRGINIA GAS COMPANY			MB	87	508-510	NORTHWEST SIDE OF MOUNT OLIVET ROAD, IRISWOOD DIST. HENRY COUNTY, STATE ROUTE #659
1995 1995	SOUTHSIDE TIMBERT COMPANY, INC.			DB	681	102	SOUTHWEST SIDE OF STATE ROUTE #620, IRISWOOD DIST. HENRY COUNTY, TRACT "T"
96 96	STANLEY FURNITURE COMPANY, INC.			MB	89	004	NORTHERLY SIDE OF STATE ROUTE #57, REED CREEK DIST. HENRY COUNTY, TRACT "J1", "J2", "J3" AND 5-FOOT DEDICATION STRIPS ALONG STANLEY MAIN STREET
96 96	STANLEY INTERIORS CORPQRATION			MB	89	5	NORTHWEST OF HENRY STREET AND ON THE NORTHERLY SIDE OF STATE ROUTE #57, REED CREEK DIST. HENRY OCUNTY, TRACT 15D

KEY

A. S. E. — Appraisal and Settlements of Estates
 B. P. — Blue Prints or Plat Books
 B. S. — Supervisors Books
 C. C. O. — County Court Orders
 C. F. — Chancery Files

C. L. O. — Common Law Orders
 D. B. — Deed Books
 P. E. — Partition of Estates
 R. — Road Files
 S. B. — Surveyors Books

INDEX TO MAPS and ROADS
 HENRY COUNTY, VIRGINIA



8151. Permaflex Index No. 2. Made by Hall & McChesney Inc. Syracuse, N. Y.

Slod by J. P. Bell Company, Lynchburg, Va.

YEAR	SURNAME	PARTY			BOOK OR FILE	Volume	Page	DESCRIPTION
		ABCDEFGHIJ	KLMNO	PQRSTUVWXYZ				
1779	Salmon		John		S B	1	77	363 A on Grassy Fork of Warf Mountain Creek
1780	Salmon		John		S B	1	171	375 A on Jourbons Creek
1780	Salmon		John		S B	1	172	81 A on branches of Marrowbone Creek
1908	Salmon		James		D B	34	105	Lot No 1-101 $\frac{1}{2}$ A on branch waters of Meadow Creek
1951	Salmons	Edna E.			B P	4	356	Lot on Highway No. 108 Reed Creek District.
1962	Salmons	George C., Jr.			B P	19	58	Lot, City of M'sville & M'sville Dist on H'way #58
1985	Salmons		Joseph B., III		MB	81	1050-1055	St. Rt. 669, Tract X, Reed Creek District
1988	SALMONS	EDNA E.			DB	481	714	REED CREEK DISTRICT OF HENRY COUNTY BEING A PORTION OF LOTS 8, SECTION "A"

KEY

A. S. E. — Appraisement and Settlements of Estates
 B. P. — Blue Prints or Plat Books
 B. S. — Supervisors Books
 C. C. O. — County Court Orders
 C. F. — Chancery Files

C. L. O. — Common Law Orders
 D. B. — Deed Books
 P. E. — Partition of Estates
 R. — Road Files
 S. B. — Surveyors Books

INDEX TO MAPS and ROADS
 HENRY COUNTY, VIRGINIA

316L Permaflex Index No. 2. Made by Hall & McChesney Inc, Syracuse, N. Y.

Printed by J. P. Bell Company, Lynchburg, Va.

YEAR	SURNAME	PARTY			BOOK OR FILE	Volume	Page	DESCRIPTION
		ABCDEFGHIJ	KLMNO	PQRSTUVWXYZ				
1778	Sams		John		S B	1	1	200 A on Turkey Cock Creek a branch of Smith River
1779	Sams			William	S B	1	72	411 A on Savill Creek
1780	Sams			William	S B	1	174	223 A on the branches of Matrimony Creek
1891	Sams			Sally L	D B	25	120	Lot No 1 - 53 A & 3 roods & 31 poles on Fall Creek in Henry Co
1989	SAMS			NANCY MARIE	MB	83	436	RIDGEWAY DISTRICT OF HENRY COUNTY, LOTS 15, 16 AND PORTION OF LOT 17
1989	SAMS			NANCY MARIE	MB	84	133	A PORTION OF LOT 17 OF THE J. C. KIRKMAN FARMS

KEY

A. S. E. — Appraisal and Settlements of Estates
 B. P. — Blue Prints or Plat Books
 B. S. — Supervisors Books
 C. C. O. — County Court Orders
 C. F. — Chancery Files

C. L. O. — Common Law Orders
 D. B. — Deed Books
 P. E. — Partition of Estates
 R. — Road Files
 S. B. — Surveyors Books

INDEX TO MAPS and ROADS
HENRY COUNTY, VIRGINIA

8151. Form Index No. 2. Made by Hall & McCheaney Inc, Syracuse, N. Y.

Sold by J. P. Bell Company, Lynchburg, Va.

YEAR	PARTY				BOOK OR FILE	Volume	Page	DESCRIPTION
	SURNAME	ABCDEFGHIJ	KLMNO	PQRSTUVWXYZ				
1784	Saunders			Peter	S B	1	300	58 A on the branches of Jills Creek
1785	Saunders et als			Peter	S B	1	335	Part interest in 978 A on both sides of Poplar Camp Creek & Smith River
1895	Sanders		J L		D B	27	402	10 A outside of corporate limits of Martinsville in Henry County
1896	Saunders			Samuel	S B	2	14	Lot 19 & 21 one mile west of Martinsville Va
1896	Saunders			W	S B	2	19	Lot No 131 on Central Street in the Town of Martinsville Virginia
1896	Saunders		J L		S B	2	19	Lot No 97 on Barton St in Town of Martinsville Va
1903	Saunders		J L		D B	32	399	Subdivision of lots No 38-40-42 The Booker Place
1954	Saunders			Phyllis C Roy K	B P	7	11	Lot 16A Blk D Villa Hgts Martinsville District
1965	Sanders	Billy Joe	Lois R.		B P	28	20	5.6 acres, St. Rt. 677, H.P. Dist.
1968	SAUNDERS			THELMA WILLIAM	B P	37	11	0.609 ACRE, RTE #687, HORSEPASTURE DIST.
1968	SAUNDERS	BELTON R.			B P	39	11	LOT #2, W. J. HARBOUR PROP, RIDGEWAY DIST.
1968	Saunders			Roberta M. Stanley K.	B P	40	21	Lot #7, Sec. 4, Highland Park, H. P. Dist.
1974	Sauders			Reba Reynolds	M B	60	52	1.97 acres Blackberry District
1974	Sauders	James Edward			M B	60	52	1.97 acres Blackberry District
1977	Sanders			John J. A. Ruth H.	M B	67	99	Lot 8 A Blk 3 Sec 3 Marrowbone Hgts. Ridgeway Dist.
1977	Sanders	Everett T.			M B	71	32	Parcel A & B St. Rt. 677 Blackberry Dist.
1979	Sanders			James Edward	M B	71	162	Parcels B-1, B-2, C, D Being portion Tract 4 Blackberry District
1978	Saunders			Kathryn McDowell	M B	72	21	Parcel Va. Rt. 836 H. P. District
1979	Saunders	David Puckett			M B	72	21	Parcel Va. Rt. 836 H. P. District
1981	Sanders	Bobby W., Sr.	Janice M.		DB	342	73	Lots 7 and 8 Taylor Road Blackberry District
1976	Sanders			James Edward	MB	76	63	Property St. Rt. 687 Blackberry District
1982	Saunders	Beverly L.			DB	343	576	Lots 17 and 18 Sec. I Ridgeway District
1982	Sanders			John J. A., Jr.	DB	356	60	Lot 1-R Sec. A Reed Creek District
1983	Saunders	Gayle A.	James M.		DB	370	589	Lot 34B, Sec. E. Romana Drive, Shannon Hills Sub.
1985	Saunders			Margaret P. Roger L.	DB	404	52	Lot 6, Susan Drive, L. Dale McGhee and Geo. W. Gusler Sub., Martinsville District
1985	Saunders	Gayle A.	James M.		DB	408	17	Lot 34B, Sec. E., Shannon Hills Sub., Romana Drive, Ridgeway District
1986	Sanders	Bobby W., SR.	Janice M.		DB	418	139	Lots 7 and 8, Taylor Road, Blackberry District
1986	Sanders	George			MB	82	140	Unit 4, Collinsville, Carol Court, Martinsville Dist.
1937	Saunders			Thomas R., JR.	DB	441	555	Lot 11, Sec. 3, Stuart Ridge Road, Rich Acres Sub., Ridgeway District
1985	Sanders			James Edward	DB	447	524	St. Rt. 677, 0.2401 acre, Blackberry District
1987	SANDERS	GEORGE & KAY B.			DB	456	21	HIGHLAND FOREST SUB., THE WEST SIDE OF COLONIAL DRIVE, MARTINSVILLE DISTRICT, OF HENRY COUNTY, LOT 2 AND PART OF LOT 3, DESIGNATED AS LOT 3A, SECTION II
1987	SAUNDERS	FRANCES E. & JAMES HENRY			DB	458	366	EAST SIDE OF SR #993, REED CREEK DISTRICT, PART OF LOT 11 "JESSIE D. CAHILL & A. L. PHILPOTT" SUBDIVISION
1988	SAUNDERS			RUSSELL DALE	MB	82	2310-2311	EAST SIDE OF SR #687, BLACKBERRY DISTRICT OF LOT 3, FORMERLY HORSEPASTURE DISTRICT OF HENRY CO
1988	SANDERS	JAMES EDWARD			MB	83	3	BLACKBERRY DISTRICT OF HENRY COUNTY, SR #687 30' RIGHT OF WAY
1988	SANDERS	JAMES EDWARD			MB	83	68	BLACKBERRY DISTRICT OF HENRY COUNTY, ALL OF LOTS 17-26, G. T. HELMS SUBDIVISION
1988	SANDERS	JAMES EDWARD			DB	482	290	ALL OF LOTS 11 AND 12, HORSEPASTURE DISTRICT OF HENRY COUNTY, STATE ROUTE 909
1988	SANDERS	JAMES EDWARD			MB	83	76	BLACKBERRY DIST. OF HENRY COUNTY, 3.0236 ACRES, SR #687

KEY

A. S. E. — Appraisement and Settlements of Estates
 B. P. — Blue Prints or Plat Books
 B. S. — Supervisors Books
 C. C. O. — County Court Orders
 C. F. — Chancery Files

C. L. O. — Common Law Orders
 D. B. — Deed Books
 P. E. — Partition of Estates
 R. — Road Files
 S. B. — Surveyors Books

INDEX TO MAPS and ROADS

HENRY COUNTY, VIRGINIA

8151. Permafex Index No. 2. Made by Hall & McChesney Inc, Syracuse, N. Y.

Stod by J. P. Bell Company, Lynchburg, Va.

YEAR	SURNAME	PARTY				BOOK OR FILE	Volume	Page	DESCRIPTION
		ABCDEFGHIJ	KLMNO	PQRSTU	VWXYZ				
89	SAUNDERS	GAYLE A.	JAMES M.			DB	488	63	EAST SIDE OF ROMONA DRIVE, RIDGEWAY DISTRICT, LOT 34B, SECTION E, SHANNON HILLS SUBDIVISION
88	SANDERS		JAMES EDWARD			MB	83	204	BEING ALL OF LOTS 17 - 26 IN THE G. T. HELMS SUBDIVISION BLACKBERRY DISTRICT
88	SANDERS		JAMES EDWARD			MB	83	222	BLACKBERRY DISTRICT
89	SANDERS		JAMES EDWARD			DB	492	439	PARCEL, BLACKBERRY DISTRICT
90	SANDERS		JOHN J. A. JR.	RUTH H.		DB	521	48	SITUATED ON THE SOUTHWEST SIDE OF SHEFFIELD ROAD, RIDGEWAY DISTRICT OF HENRY COUNTY, LOT 11, SECTION "A"
91	SANDERS		JAMES EDWARD			DB	553	612	BLACKBERRY DISTRICT OF HENRY COUNTY PARCEL A & B STATE ROUTE #687
1992	SAUNDERS		JERRY L.	SHARON K.		MB	85	160	NORTHEAST SIDE OF AUGUSTA STREET, COLLINSVILLE DISTRICT HENRY COUNTY, LOT 5, BLOCK "B"
88	SANDERS	GEORGE				MB	83	007	MARTINSVILLE DIST HENRY COUNTY, ST RT 1118 50' RIGHT-OF-WAY
1992	SAUNDERS	DAVID PUCKETT	KATHRYN MCDOWELL			MB	85	575	HORSE PASTURE DIST HENRY COUNTY, BEING 23,010 SQUARE FEET PARCEL
1992	SANDERS		JAMES EDWARD			DB	590	334	BLACKBERRY DIST HENRY COUNTY, STATE ROUTE 909
1992	SANDERS		JAMES EDWARD			DB	593	370	BLACKBERRY DIST. HENRY COUNTY, 0.4656 ACRE, PARCEL "A"
1992	SAUNDERS		KIMBERLY M.			DB	594	536	EASTERLY SIDE OF STATE ROUTE #679, AND ON THE SOUTHERLY SIDE OF STATE ROUTE #983, BLACKBERRY DIST HENRY COUNTY, LOT 1B
1993	SANDERS		JAMES EDWARD			DB	600	272	BLACKBERRY DIST. HENRY COUNTY, STATE ROUTE #909
1993	SANDERS		JAMES EDWARD			DB	612	50	BLACKBERRY DIST HENRY COUNTY, PARCELS A, B, C, AND D
93	SANDERS		JAMES EDWARD			DB	625	156	BLACKBERRY DIST HENRY COUNTY, VARIOUS PARCELS OF LAND
93	SANDERS		JAMES EDWARD			DB	625	91	BLACKBERRY DIST HENRY COUNTY, VARIOUS PARCELS OF LAND
1994	Sanders		John J.A., Jr.	Ruth H.		MB	87	20	W/S of Marhill Dr., Ridgeway Dist., Henry Co., Lot 26 Blk.3 Edgewood S/D, Sec II

KEY

A. S. E. — Appraisal and Settlements of Estates
 B. P. — Blue Prints or Plat Books
 B. S. — Supervisors Books
 C. C. O. — County Court Orders
 C. F. — Chancery Files

C. L. O. — Common Law Orders
 D. B. — Deed Books
 P. E. — Partition of Estates
 R. — Road Files
 S. B. — Surveyors Books

INDEX TO MAPS and ROADS
HENRY COUNTY, VIRGINIA

4151. Form Index No. 1. Made by Hall & McChesney Inc. Syracuse, N. Y.

Filed by J. F. Bell Company, Lynchburg, Va.

YEAR	PARTY				BOOK OR FILE	Volume	Page	DESCRIPTION
	SURNAME	ABCDEFGHIJ	KLMNO	PQRSTUVWXYZ				
1916	Scales (Estate)	E F			D B	38	56	412 $\frac{1}{2}$ A 3 miles west of Cascade in Pittsylvania & Henry Counties
1916	Scales			P P	D B	38	56	Lot No 1-68 A 3 miles west of Cascade in Pittsylvania & Henry Counties
1916	Scales	E F			D B	38	56	Lot No 2-64 A on one side of road 18 A on other side -lot No 4-61 A in Pittsylvania & Henry Counties
1916	Scales		L L		D B	38	56	Lot No 3-72 $\frac{1}{2}$ A in Pittsylvania & Henry Counties
1916	Scales		J H		D B	38	56	Lot No 5-68 $\frac{1}{2}$ A in Pittsylvania & Henry Counties
1916	Scales		J N		D B	38	56	Lot No 6-25 $\frac{1}{2}$ A on one side of road & 35 A on the other side in Pittsylvania & Henry Counties
1924	Scales (Estate)		Joseph H		B P	1	262	370 A on both sides of Va-Carolina State line on east side of road from Aiken Summit to Spray N C
1938	Scales		J Henry		D B	62	454	Right of Way for Electric Lines
1939	Scales	D H			B P	2	132	Map No 2-5 lots on Horsepasture Road Henry Co
1944	Scales et als	Alace		Porter W William H	(P B P) (D B)	3 39	127 317	4 Tracts in Ridgeway District
1950	Scales et als	Elsie / Sims			B P	4	292	Part Camp Branch Farm - Martinsville District
1949	Scales et als	Elsie S			B P	4	293	Map 2 Overland Heights Part Camp Branch Farm Martinsville District
1949	Scales et al	Elsie / Sims			B P	4	294	Map No 3 Woodland Heights Part Camp Branch Farm Martinsville District
1951	Scales	Elsie S.			B P	4	323	Douglas Road Part of Camp Branch Farm in Martinsville District.
1951	Scales	Elsie S.			B P	4	346	.85 of an acre on State Routs 57 & 659 in Martinsville District.
1951	Scales et al	Elsie R.			B P	4	400	Douglas Part Camp Branch Farm Martinsville District.
1951	Scales	Elsie S.			B P	5	2	Property on State Rt. 57 Martinsville District.
1952	Scales	Elsie Sims			B P	5	69	1.38 Acres & Lot Y Part of Camp Branch Farm Martinsville District
1949	Scales et al	Elsie Sims Rickards			B P	5	92	3.56 Acres situated in Martinsville District
1953	Scales et al	Elsie S			B P	6	121	Various lots part of Camp Branch Farm M'ville District
1952	Scales et al	Elsie Sims			B P	6	129	Lots 1 thru 20 Camp Branch Farm M'ville District
1953	Scales	Elsie S			B P	8	117	5 tracts in Martinsville District
1956	Scales et al	E S Mrs			B P	9	45	Various lots & tracts Martinsville District <i>Laurel Park</i>
1956	Scales et al	E S Mrs			B P	10	22	Set back line on various lots & tracts in Martinsville District <i>Laurel Park</i>
1956	Scales et al	E S Mrs			B P	10	52	Various lots in Martinsville District <i>Laurel Park</i>
1952	Scales et al	Elsie S			B P	11	84	Various lots in Martinsville District <i>Overland Heights</i>
1958	Scales et al	E. S			B P	11	92	Amended to Show Drainage Easement Laurel Park M'ville Dist
1959	Scales	Berlie Odee			B P	15	54	4 lots S. of H. P. Church in Ridgeway Dist.
1958	Scales		Robert H.		B P	15	57	11 lots on St. Rt. # 684 in H. P. Dist.
1961	Scales		Robert H.		B.P.	18	39	Various lots nr. Carver High School, H.P. Dist
1961	Scales	Doris S. Lester C.			B P	19	1	0.49 on H'way #58 H. P. Dist.
1952	Scales et al	Elsie S.			B P	23	10	Various lots, Pt. Camp Branch Farm, M'ville Dist <i>Overland Heights map 3</i>
1963	Scales		Robert H.		B P	23	98	Lot, St. Rd. 684 in Fieldale, H.P. Dist

(OVER)

A. S. E. — Appraisal and Settlements of Estates
 B. P. — Blue Prints or Plat Books
 B. S. — Supervisors Books
 C. C. O. — County Court Orders
 C. F. — Chancery Files

C. L. O. — Common Law Orders
 D. B. — Deed Books
 P. E. — Partition of Estates
 R. — Road Files
 S. B. — Surveyors Books

INDEX TO MAPS and ROADS

HENRY COUNTY, VIRGINIA

Slod by J. P. Bell Company, Lynchburg, Va.

8151. Permaflex Index No. 2. Made by Hall & McChesney Inc, Syracuse, N. Y.

YEAR	PARTY			BOOK OR FILE	Volume	Page	DESCRIPTION
	SURNAME	ABCDEFGHIJ	KLMNOPQ				
1964 Scales	Fletchers'		Heirs	B P	25	45	46/100 acre, St. Rd. 692, H. P. Dist.
1958 1965 Scales			Millie S.	B P	30	25	2 lots U. S. Rt. 58, H. P. Dist.
1965 1965 Scales	George W.			B P	31	15	2 tracts Ridgeway Dist.
1958 1966 Scales			Millie S.	B P	32	51	Property Horsepasture District
1966 Scales	George		Verla	B P	33	63	Lot #28, Blk B., Morgan Place Farm, Irisburg District
1966 Scales	Geraldine M.		Thomas D.	B P	33	83	Property, Ridgeway District
1967 SCALES	BARBARA TRENT EUGENE HUNTER			B P	35	43	PROPERTY RTE #692, HORSEPASTURE DIST.
1969 Scales			Karen H. Alfred William	B P	41	84	0.63 Acre, Blackberry Dist.
1969 Scales			Minnie H. John R.	B P	42	18	Lot #7, Carver Hgts, Horsepasture Dist.
1969 SCALES	HUGHES DOUGLAS		SYLVIA S.	B P	43	94	LOT #2, SAMUEL MATTHEWS, HORSEPASTURE DIST.
1970							
1971 SCALES			SUSIE H.	B P	47	79	PROPERTY, PINE STREET, TOWN OF RIDGEWAY
1971 SCALES	ANITA D.		VESTER EUGENE	B P	48	45	
1972 Scales, Jr.	Petty H. Fletcher			M B	51	62	2.14 acre, S.B. Smith Farm, Ridgeway List.
1973 1973 Scales			Sobenia C	M B	56	80	Tract 1 Dawson Callaway Property in Blackberry District
1974 1974 Scales	Clyde H. Annie N.			M B	61	24	Lot 9 Sec C Carver Hgts Dev Horsepasture District
1974 1974 Scales	Bertha S.		James W.	M B	61	33	Portion of a two acre tract Horsepasture District
1974 1975 Scales	D. H. Heirs			M B	62	7	Property, Ridgeway District
1975 1975 Scales	Barbara H.		Joseph M.	M B	63	56	Lot 7 Sec E Spencer Court S/D Horsepasture District
1975 1975 Scales			William Boyd	M B	63	86	7.596 acre parcel, 5.528 acre parcel, 2.892 acre parcel Ridgeway District
1975 1976 Scales	Edgar F. Jr.		J. Harry	M B	64	137	Westover District Pittsylvania County & Iriswood District
1976 1976 Scales			William Thomas etals	M B	65	29	Lot A St Rt 637 Ridgeway District
1956 1976 Scales			William Thomas	M B	65	20	Property Ridgeway Dist.
1976 1976 Scales	Howard L. Belinda E.			M B	66	39	Lot A IRISWOOD DIST.
1977 1977 Scales			Leon Janice P.	M B	67	103	Lot 3 Sec B St. Rt. 684 H P Dist.
1977 1977 Scales			Sam J.	M B	68	01	Property near Fieldale H P Dist.
1977 1978 Scales			Lester C. Doris Spencer	M B	68	121	Parcel H P Dist.
1950 1976 Scales	D. H.			M B	65	115	Property Ridgeway District
1978 1978 Scales			William Boyd	M B	69	135	Lots 1,2, 3 St. Rt. 688 Ridgeway Dist.
1979 1979 Scales	Bertha S.		James W.	M B	71	105	.464 acres & .372 acres H. P. District
1979 1979 Scales			Minnie H.	M B	72	87	.92 acre Sec Rd. 759 H. P. Dist.
1979 1979 Scales	George W.		Ruby J.	M B	72	104	Lots 2 & 3 & narrow strip between lots St. Rt. 637 Ridgeway Dist.
1936 1980 Scales	Grace F.			M B	73	162	Farm near Cascade Pittsylvania County
83 83 Scales	Eugene Hunter Barbara			DB	357	500	St. Rt. 692 .46 acre Horsepasture District
82 83 Scales			Roxie S. William Leon	DB	359	283	Lot 7 0.8438 acre South Side 58 Horsepasture Dist.
83 83 Scales	Edna		Porter W.	MB	78	53	Division of Resicue of a 30.25-acre tract, Ridgeway District

KEY

A. S. E. -- Appraisements and Settlements of Estates
 B. P. -- Blue Prints or Plat Books
 B. S. -- Supervisors Books
 C. C. O. -- County Court Orders

C. L. O. -- Common Law Orders
 D. B. -- Deed Books
 P. E. -- Portions of Estates
 R. -- Road Files
 S. -- Surveyors Books

INDEX TO MAPS and ROADS

53B
 ()

HENRY COUNTY, VIRGINIA

MADE BY M. A. W. PRINTERS, LYNCHBURG, VA.

MADE BY THE COTT INDEX COMPANY, COLUMBUS, OHIO

YEAR	PARTY				BOOK OR FILE	Volume	Page	DESCRIPTION
	SURNAME	ABCDEFGHI	IJKLMNO	PQRSTUVWXYZ				
1983 1983	Scales	Glenda Ann S. Harrison T.			DB	372	349	Lot 10 and 11 Sec. C., John Spencer Road, Spencer Court Sub., Horsepasture District
1984 1984	Scales		Minnie H.		DB	388	574	St. Rt. 759 Pt. of 44.9 acre tract in Horsepasture District
1985 1985	Scales		Minnie H.		MB	80	159	St. Rt. 759 Parcels 1 and 2 Horsepasture District
1985 1985	Scales		Minnie H.		MB	81	324-331	Parcels 1 and 2, St. Rt. 759, Horsepasture Dist.
1985 1986	Scales	Fred Allen		Priscilla Ann	DB	409	741	0.5795 acre, Old Roadbed, Ridgeway District
1978 1986	Scales	Geraldine		Thomas D.	MB	81	2153-2156	St. Rt. 629, Tract A, Mayo District and Horsepasture District
1986 1986	Scales			Roxie S. William Leon	DB	428	108	Lot 7, U. S. 58, Horsepasture District, Loula Penn Estate
1987 1987	SCALES		LEONARD MAMIE		MB	82	1093-1100	DRAINAGE EASEMENTS AND ROAD RIGHT OF WAYS, VA DEPT. OF TRANSPORTATION TEMPORARY CONSTRUCTION EASEMENTS
1987 1987	SCALES		LLOYD LETISHA		MB	82	1093-1100	DRAINAGE EASEMENTS AND ROAD RIGHT OF WAYS, VA DEPT. OF TRANSPORTATION TEMPORARY CONSTRUCTION EASEMENTS
88 88	SCALES	DORIS S.	LESTER C.		MB	82	1970-1973	NORTHSIDE OF U.S. ROUTE 58, HORSEPASTURE DISTRICT, HENRY COUNTY
88 88	SCALES	DORIS S.	LESTER C.		MB	82	2020-2023	HORSEPASTURE DISTRICT, U.S. 58 TRACTS A & B, SR #1720
1988 1989	SCALES et als		JOE		MB	83	212	DRAINAGE EASEMENTS & ROAD RIGHTS OF WAY, IRISWOOD DISTRICT
1990 1990	SCALES		JUNIOR EDWARD MARY H.		DB	524	535	SOUTHEAST SIDE OF STATE ROUTE #684, HORSEPASTURE DISTRICT OF HENRY COUNTY, TRACT "B"
1990 1990	SCALES		LEONARD LLOYD		MB	84	281-282	SITUATED IN THE HORSEPASTURE DISTRICT OF HENRY COUNTY
1990 1990	SCALES			ROBERT LEE	MB	84	281-282	SITUATED IN THE HORSEPASTURE DISTRICT OF HENRY CO.
1991 1991	SCALES	HOWARD LEON, JR.		VANESSA D.	MB	84	582	IRISWOOD DISTRICT OF HENRY COUNTY, STATE ROUTE #751 TRACT NO. 22A 1.185 ACRES
1991 1991	SCALES			RAMEY R. PHYLLIS A.	MB	84	562	SOUTHEAST SIDE OF EAGLE ROAD, IRISWOOD DISTRICT OF HENRY COUNTY, LOT 4, SECTION "S", PIEDMONT ESTATES SUBDIVISION
1991 1992	SCALES	DEBORAH P.			DB	567	548	OFF THE WEST SIDE OF STATE ROUTE 781, HORSEPASTURE DIST. HENRY COUNTY, PARCEL "A"
1992 1992	SCALES		LULA H.		MB	85	353	2.00 ACRE PARCEL WEST SIDE OF SR 683 BLACKBERRY DIST
1992 1992	SCALES	CARL E. DEBORAH P.			DB	583	367	OFF THE WEST SIDE OF STATE ROUTE 781, HORSEPASTURE DIST HENRY OCUNTY, PARCEL "A"
1992 1992	SCALES	DEBORAH P.			DB	583	353	SITUATED OFF THE WEST SIDE OF STATE ROUTE 781, HORSEPASTURE DIST HENRY COUNTY
1992 1992	SCALES	ANDREW		SONCEREE YVETTE	DB	585	691	EAST SIDE OF A C. S. ACCESS ROAD OFF THE NORTH END OF STATE ROUTE 982, HORSEPASTURE DIST HENRY COUNTY
1992 1992	SCALES	HARRISON T. GLENDA ANN S.			DB	587	336	NORTHEAST SIDE OF JOHN SPENCER ROAD, HORSEPASTURE DIST. HENRY COUNTY, LOTS 10 AND 11, SECTION "C" SPENCER COURT SUBDIVISION
1992 1992	SCALES	BONNIE H.		VINCENT D.	MB	85	559	SOUTHERLY SIDE OF STATE ROUTE 687, TRACT "1-C", 10.000 ACRES
1993 1993	SCALES	HUGH D.		SYLVIA P.	DB	600	55	HORSEPASTURE DIST HENRY COUNTY
1993 1993	SCALES		JAMES JUNIOR	SHARON VENISHA	MB	86	175	NORTHWEST SIDE OF A 25-FOOT ACCESS EASEMENT ON NORTHERLY SIDE OF STATE ROUTE #945, HORSEPASTURE DIST HENRY COUNTY, TRACT 2-A
1993 1993	SCALES	DORIS ELDEAN		JOHNNIE C.	HWY	20	96-97	HORSEPASTURE DIST HENRY COUNTY, ROUTE 58, 0.403 ACRE
1993 1993	SCALES	DORIS ELDEAN		JOHNNIE C.	MB	86	154	NORTH SIDE OF U.S. ROTUE 58, HORSEPASTURE DIST. HENRY COUNTY, PARCEL "A"
1946 1993	SCALES	E. F.			MB	86	239	SITUATED IN IRISBURG DIST HENRY COUNTY
1993 1993	SCALES	AMERICA L.		MICHAEL C.	DB	630	43	HORSEPASTURE DIST HENRY COUNTY, 2.916 ACRES
1993 1994	SCALES	HUGH D.		SYLVIA P.	DB	634	214	HORSEPASTURE DIST HENRY COUNTY, 5.7121 ACRES. STATE ROUTE #1738
1994 1994	SCALES		LAFARTANE MEDARINE J.		MB	86	602	SOUTHERLY SIDE OF STATE ROUTE #982, HORSEPASTURE DIST. HENRY COUNTY, LOT 8, 0.290 ACRE
1993	SCALES	HARRIET		WALTER-HEIRS				
		(DORIS ELDEEN JOHNIE C. DOROTHY H. NETTIE V. RICHARD J.)			HWY	21	43	HORSEPASTURE DIST HENRY COUNTY, 0.07 ACRE, ROUTE 58
1993	SCALES	HARRIET		WALTER-HEIRS				
		(DORIS ELDEEN JOHNIE C. DOROTHY H. NETTIE V. RICHARD J.)			HWY	21	44-45	HORSEPASTURE DIST. HENRYCOUNTY ROUTE 58, 1.88 ACRE

KEY

A. S. E. — Appraisement and Settlements of Estates	C. L. O. — Common Law Orders
B. P. — Blue Prints or Plat Books	D. B. — Deed Books
B. S. — Supervisors Books	P. E. — Partition of Estates
C. C. O. — County Court Orders	R. — Road Files
C. F. — Chancery Files	S. B. — Surveyors Books

INDEX TO MAPS and ROADS
HENRY COUNTY, VIRGINIA



8151. Formaflex Index No. 2. Made by Hall & McCheaney Inc, Syracuse, N. Y.

Sold by J. P. Bell Company, Lynchburg, Va.

YEAR	SURNAME	PARTY			BOOK OR FILE	Volume	Page	DESCRIPTION
		ABCDEFGHIJ	KLMNO	PQRSTUVWXYZ				
1894	Seiple			Susan L	D B	27	565	Dower lot of 189 A in Henry County on waters of Bold Branch
1894	Seiple (Est)		James		D B	27	566	21 A in Henry Co on waters of Bold Branch
1894	Seiple (Est)		James		D B	27	567	360 A on Turnpike Road in Henry County known as Cook Tract
1896	Seiple			W M	S B	2	19	Lot No 129 on Dunlap & Central Streets in the Town of Martinsville Va

KEY

A. S. E. — Appraisement and Settlements of Estates
 B. P. — Blue Prints or Plat Books
 B. S. — Supervisors Books
 C. C. O. — County Court Orders
 C. F. — Chancery Files

C. L. O. — Common Law Orders
 D. B. — Deed Books
 P. E. — Partition of Estates
 R. — Road Files
 S. B. — Surveyors Books

INDEX TO MAPS and ROADS

HENRY COUNTY, VIRGINIA

8151. Formaflex Index No. 2. Made by Hall & McChesney Inc. Syracuse, N. Y.

Stud by J. P. Bell Company, Lynchburg, Va.

YEAR	PARTY				BOOK OR FILE	Volume	Page	DESCRIPTION
	SURNAME	ABCDEFGHIJ	KLMNO	PQRSTUVWXYZ				
1877	Sheffield			William A	D B	19	343	25 $\frac{1}{4}$ A on waters of Marrowbone Creek in Henry County
1899	Sheffield			Lucy W John W	D B	30	295	125 A & 49 poles in Henry County on both sides of Pratts Branch
1902	Sheffield (By Exor)			W A (Capt)	D B	31	596	12 $\frac{1}{2}$ A near Phospho Lithia Springs Ridgeway Dist
1909	Sheffield			John W & Wife	D B	34	360	117 $\frac{1}{2}$ A known as Sheffield Mill Tract in Henry County on Marrowbone Creek
1954	Sheffield			Leonard's heirs	B P	7	51	Lots 1 thru 12 on Highway 220 Ridgeway District
1954	Sheffield			Leonard's heirs	B P	10	36	Various lots in Ridgeway District
1987	SHEFFIELD	ANITA S.		STEVEN C.	DB	457	522	NORTH EAST SIDE OF FIRST STREET, MARTINSVILLE DIST. HENRY COUNTY LOT 51
1994	SHEFFIELD			MARY E.	MB	87	24	DRAINAGE EASEMENTS AND ROAD RIGHTS-OF-WAY HORSEPASTURE DIST. HENRY COUNTY

KEY

A. S. E. — Appraisal and Settlements of Estates
 B. P. — Blue Prints or Plat Books
 B. S. — Supervisors Books
 C. C. O. — County Court Orders
 C. F. — Chancery Files

C. L. O. — Common Law Orders
 D. B. — Deed Books
 P. E. — Partition of Estates
 R. — Road Files
 S. B. — Surveyors Books

INDEX TO MAPS and ROADS

HENRY COUNTY, VIRGINIA

Sled by J. P. Bell Company, Lynchburg, Va.

YEAR	PARTY				BOOK OR FILE	Volume	Page	DESCRIPTION
	SURNAME	ABCDEFGHIJ	IKLMNO	PQRSTUVWXYZ				
1778	Shelton		James		S B	1	3	202 A on Horsepasture Creek
1780	Shelton		John		S B	1	140	889 A on branches of Mayo River
1780	Shelton	Eliphaz			S B	1	143	365 A on branches of Mayo River
1780	Shelton		Paletiah		S B	1	145	251 A on Wedging Creek
1780	Shelton	Eliphaz			S B	1	197	190 A on both sides of South Mayo River
1780	Shelton	Eliphaz			S B	1	197	400 A on both sides of Mayo River
1780	Shelton		Paletiah		S B	1	198	90 A on the head branches of South Mayo & on south side of Rocky Mountain
1782	Shelton	Eliphaz			S B	1	225	72 A on Blue Ridge including some of the branches of Johnsons & Lovings Creek
1782	Shelton		John		S B	1	231	174 A on north fork of Spoon Creek
1784	Shelton	Asariah			S B	1	282	933 A on both sides of Matthews Creek
1784	Shelton		Paletiah		S B	1	291	309 A on head branches of the Middle Fork of Little Dan River
1784	Shelton		James		S B	1	321	266 A on south side of North Mayo River
1791	Shelton	Ezekiah			S B	1	403	16 A south side of Middle Fork of Little Dan River
1824	Shelton		Thomas		S B	1	490	52 A on both sides of South Fork of Stewarts Creek on west side of Smith River
1881	Shelton	George H	James B		D B	20	543	100 A on the waters of Horsepasture Creek in Henry Co
1887	Shelton et als			Peter	D B	23	606	Part interest in 694 A at Horsepasture Store in Henry County
1890	Shelton (By Exor)			Peter	D B	24	30	21 A & 20 poles in Henry County near Horsepasture Store
1898	Shelton		John D	Susan	D B	29	435	5/8 of an A on east side of Mayo Road in Henry County
1908	Shelton (Heirs)			W N	D B	34	105	Lot No 3 - 111 1/2 A in Henry County on branch waters of Meadow Creek
1908	Shelton	Chester B	Joseph		D B	34	105	Lot No 2 - 108 1/2 A lying in Henry County on branch waters of Meadow Creek
1908	Shelton	Geo A	James	W N	D B	34	105	333 A in Henry County on Meadows Creek
1909	Shelton			Peter	D B	34	309	Subdivision of 193.03 A near Horsepasture In Henry County
1936	Shelton		J G		B P	1	224	Right of Way for Transmission Line for Pinnacles Hydro Electric Project Danville Va
1936	Shelton		Mattie B		D B	57	585	Right of Way for Electric Lines
	Shelton		John R		B P	3	248	Lots situated on Price-Horsepasture Road
1947	Shelton		Jack		B P	3	337	Lot # 9 Mason Heights Sub-div. on U S Rt. #220 Ridgeway Dist
1950	Shelton	George W.			B P	4	341	Lots 1 thru 7 on State Road No. 692 Horsepasture District
1951	Shelton	Eldean V.	Jack		B P	4	377	Lot No. 3 Section C Villa Heights Corporation in Martinsville District.
1951	Shelton		Lubertie	Pete W.	B PP	5	1	Lot 14 Section 42 Lanier Farms Inc. Martinsville Dist.
1958	Shelton		Joe Pete's heirs		B P	12	76	13.2 acres between Mt Herman Ch & Stone's Dairy in H P Dist
1959	Shelton etal		Paul		B P	13	94	17.8 acres in
1961	Shelton		Mary M.		B.P.	17	58	1.4 acres on St. Rd. 692, H.P. Dist
1960	Shelton		Jerry's heirs		B.P.	18	39	29/100 acre, 1 1/2 mile N.W. of Bassett, H.P. Dist
1961	Shelton etal	Garrett H.			B P	19	63	2 tracts St. Rds. 647 & 616 L'wood Dist.
1962	Shelton		Martha D.	Tracy B.	B P	19	81	Lot #6, Sec. C, J. R. Smith prop. M'sville Dist.

A. S. E. — Appraisal and Settlements of Estates
 B. P. — Blue Prints or Plat Books
 B. S. — Supervisors Books
 C. C. O. — County Court Orders
 C. F. — Chancery Files

C. L. O. — Common Law Orders
 D. B. — Deed Books
 P. E. — Partition of Estates
 R. — Road Files
 S. B. — Surveyors Books

INDEX TO MAPS and ROADS

HENRY COUNTY, VIRGINIA

Slod by J. P. Bell Company, Lynchburg, Va.

8151. Permaflex Index No. 2. Made by Hall & McCheaney Inc, Syracuse, N. Y.

YEAR	PARTY				BOOK OR FILE	Volume	Page	DESCRIPTION
	SURNAME	ABCDEFGHIJ	KLMNO	PQRSTUVWXYZ				
1962	Shelton	Benson E.	Lois L.		B P	20	60	Lot 34, Longview Dev. prop. M'sville Dist.
1963	Shelton		James C.		B.P.	22	10	Lot 32, Map 4, Paul W. Bowles Sub.Div., M'ville Dist
1963	Shelton		Nick		B.P.	22	33	1 1/2 acres on Dock Road, H.P. Dist
1964	Shelton	Emily P.	William		B P	26	8	0.89 acre, St. Road 627, H. P. Dist.
1966	Shelton	Elmer C.	Ruth H.		B P	31	56	Lot 30, Sec. 3, Map 3, Rich Acres Sub-div. Ridgeway Dist.
1961	Shelton	FLORA MAY			B P	35	18	3.3 ACRES, SOUTH RTE #57, HORSEPASTURE DIST.
1967	Shelton		IRENE C. THOMAS S.		B P	45	7	PT OF 41 ACRE TRACT, RIDGEWAY DIST.
1970	Shelton		JAMES E. SARAH S.		B P	45	99	LOTS 51-61, 0.4552 ACRE, RTE #843, BLACKBERRY DIST.
1970	Shelton	CONSTANCE A.	JAMES H., JR.		B P	46	53	PARCEL B, RT. 692, HORSEPASTURE DIST.
1971	Shelton	ALLEN E.	LORETTA H.		B P	47	15	1.28 ACRE, MARTINSVILLE DIST.
1971	Shelton		JAMES E. SARAH S.		B P	47	74	0.4552 ACRE, RTE #843, BLACKBERRY DIST.
1971	Shelton		JAMES C.		B P	48	23	LOT #32, SPRING DRIVE, COLLINSVILLE
1971	Shelton	CONSTANCE A.						
1972	Shelton		Harry W. Billy C.		M B	50	78	0.930 acres, St Rt 57, Blackberry List
1971	Shelton		Cornelia W. Matthew		M B	50	53	Lots 45-50, St Rt 843, Blackberry Dist
1973	Shelton		James C		M B	57	35	Lots 29, 30 & 31 Paul W Bowles Prop in Martinsville Dist
1973	Shelton	Gladys A	Romney A		M B	57	88	Tract on St Rt 641 in Ridgeway District
1975	Shelton		Mildred P. Strother H.		M B	62	92	Lots 1 & 2 Sec 3 Greenbrier Pk S/D Horsepasture Dist.
1975	Shelton		Michael D. Jacqueline W.		M B1	64	1	Lot 54 George W. & Sam S. Gusler S/D Collinsville
1975	Shelton		Michael D. Jacqueline W.n		M B	64	4	Lot 54 Cherward Street Martinsville District
1976	Shelton	Clarence F.	Rosa P.		M B	64	117	Lots 38, 39 & 40 Henry Smith property St Rt 680 Blackberry District
1977	Shelton	Dick E. Brenda D.			M B	66	71	Lot 14 Section 1 M'sville Dist.
1976	Shelton	Belva Mae	Robert L.		M B	66	22	.95 acre H P Dist.
1977	Shelton	Evelyn D.	James Harvey		M B	66	150	Portion Lots 15 & 16 H P Dist
1977	Shelton	Evelyn D.	James Harvey		M B	67	71	Portion Tract C & Tract B H P Dist.
1978	Shelton	Douglas A. Annette P.			M B	69	69	1.769 acres St. Rt. 683 H P Dist.
1978	Shelton		Lois L.		M B	69	118	Lot 19 Sec E Sunset Ave. Martinsville Dist.
1978	Shelton, Jr.	Elvin E.	Patty C.		M B	70	105	1.173 acres St. Rt. 692 H. P. Dist.
1978	Shelton	Delores S. Curtis R.			MB	71	23	Lot 2 Sec J Carver Pky. H. P. District
1978	Shelton	Douglas A. Sr. Annette P.			MB	71	31	1.769 ac St. Rt. 683 H. P. Dist.
1979	Shelton		William Cletis Mary Margaret		M B	71	136	2.67 acres portion Edgewood Village S/D Martinsville Dist.
1979	Shelton		Karen P. Douglas A., Jr.		M B	71	142	Lot 16 Taylor Rd. Martinsville District
1979	Shelton		Michael J. Molly R.		M B	72	130	Lot 23 Susan Drive Martinsville Dist.
1980	Shelton	Alvis R. Alberta S.			M B	74	51	Lots 3 & 2-R; St. Rt. 626 Blackberry Dist.
1980	Shelton	Douglas A.	Karen P.		MB	75	25	Elm St. St. Rt. 57 Pt. Lot 6 and 7 Reed Crk Dist.

KEY

A. S. E. - Appraisements and Settlements of Estates
 B. P. - Blue Prints or Plat Books
 B. S. - Supervisors Books
 C. C. O. - County Court Orders

C. L. O. - Common Law Orders
 D. B. - Deed Books
 P. E. - Portions of Estates
 R. - Road Files
 S. - Surveyors Books

INDEX TO MAPS and ROADS

59B
 ()

HENRY COUNTY, VIRGINIA

MADE BY M & W PRINTERS, LYNCHBURG, VA.

MADE BY THE CITY INDEX COMPANY, COLUMBUS, OHIO

YEAR	PARTY				BOOK OR FILE	Volume	Page	DESCRIPTION
	SURNAME	ABCDEFGHIJ	IJKLMNOP	QRSTUVWXYZ				
1983 1983	Shelton		Marie R. James A.		DB	364	373	Lots 4 and 5 Sec. A Lee's Ridge Road, Iriswood District
1984 1984	Shelton	Annie P. George B.			DB	378	655	Lot 12, Sec. C, Spencer Court Sub., John Spencer Road, Horsepasture District
1984 1984	Shelton	Betsy M.	Jeffrey L.		DB	380	648	Lots 28, Locust Street, Mason Heights Sub., Ridgeway District
1982 1982	Shelton	Harry W.	Jane T.		MB	76	153	Wall Street, Drainage Easements and Right of Way in Blackberry District
1984 1984	Shelton	Estate of		Thomas	MB	80	48	SR 683 Tracts 1,2,3,4,5,6 & 7 Horsepasture Dist.
1985 1985	Shelton	Dick E.			DB	405	231	Ellam Drive, Lot 19, Arlington Heights Sub., Ridgeway District
1985 1985	Shelton	Billy Eugene	Lyndale S.		DB	408	255	Parcel A, Primrose Circle, Blackberry Dist.
1986 1986	Shelton		Kathy S.	Phillip L.	DB	411	336	Lot 6, Hanover Place, Ridgeway District
1986 1986	Shelton			Patricia K. William E.	HWY PB	16	112	St. Rt. 641, Ridgeway Dist., Virginia Highway Comm.
1986 1986	Shelton	Douglas A., Jr.	Karen P.		DB	422	667	Lot 14, Sec. 4, Beaver Ridge Road, Collinsville Highlands Sub., Martinsville District
1986 1987	Shelton	Bonnie Osborne David A.			DB	437	629	Lot 15, St. Rt. 629, Horsepasture District
1962 1987	Shelton		John Pete,	heirs	DB	442	141	1/2 acres, Old 57, Bassett, Horsepasture District
1987 1988	SHELTON		THOMAS	ESTATE OF	MB	82	1708 1711	EASTERLY SIDE OF SR #683, HORSEPASTURE DISTRICT HENRY COUNTY, TRACTS 1, 2, 3, 4, 5, 6, and 7
1983 1988	SHELTON	CARRIE H.			DB	466	03	RIDGEWAY DISTRICT, HENRY COUNTY SR #622, 1.215 ACRES
1988 1988	SHELTON		KATHY H.	& STEVEN C.	MB	82	2332 2335	ON THE NORTHEAST SIDE OF SR #759, HORSEPASTURE DISTRICT OF HENRY COUNTY LOTS 6 and 7A, T. G. BURCH SUBDIVISION
1988 1988	SHELTON	GARY D. CAROL D.			DB	485	321	SOUTHWEST SIDE OF DALEWOOD DRIVE, BLACKBERRY DISTRICT OF HENRY COUNTY, LOTS 10 & 11 SECTION "D"
1988 1988	SHELTON		RICKY D. SHIRLEY G.		DB	485	61	WILDWOOD ESTATES RIDGEWAY DISTRICT OF HENRY COUNTY, BEING A PORTION OF A 39 ACRE TRACT THAT THOMAS I. SHELTON, SR. ACQU.
1988 1988	SHELTON		RICKY D. SHIRLEY G.		DB	486	299	RIDGEWAY DISTRICT OF HENRY COUNTY, 1.3528 ACRES
1988 1988	SHELTON		IRENE C.	THOMAS S.	SR. DB	485	57	RIDGEWAY DISTRICT OF HENRY COUNTY, BEING PARCEL "C" 1.0784 ACRES
1988 1988	SHELTON		THOMAS S. SARAH C.	JR.	MB	83	109	RIDGEWAY DISTRICT OF HENRY COUNTY, BEING A PORTION OF A 39 ACRE TRACT THAT THOMAS S. SHELTON, SR. ET UX
1989 1989	SHELTON		JOHNNIE EUGENE PATRICIA ANN		MB	83	337	ACQUIRED SITUATED ON THE NORTHWEST SIDE OF SR #768, HORSEPASTURE DISTRICT OF HENRY COUNTY, BEING TRACTS
1989 1989	SHELTON	BRENDA JUANITA	SHEPPARD PARIS		DB	502	627	WESTERLY SIDE OF LAKEWOOD TRAIL, IRISWOOD DIST., 1, 2 & 3 LOT 11, SECTION T
1989 1989	SHELTON	(MOBILE HOME PARK OF)	RALPH W. SHIRLEY C.		MB	83	488	BLACKBERRY DISTRICT OF HENRY COUNTY, SR #779
1990 1990	SHELTON	EDWARD L. GENEVA B.			MB	83	596	NORTHWEST SIDE OF SR #723, BLACKBERRY DISTRICT OF HENRY COUNTY
1990 1990	SHELTON		TRINA R.		MB	84	70	REED CREEK DISTRICT OF HENRY COUNTY, STATE ROUTE #658
1990 1990	SHELTON	DOUGLAS A. ANNETTE P.			DB	529	649	NORTHWEST SIDE OF PLANTATION DRIVE, REED CREEK DISTRICT OF HENRY COUNTY, LOT 4, SECTION 2 KINGS MOUNTAIN SUBDIVISION
1991 1991	SHELTON		RALPH W. SHIRLEY C.		MB	84	392	WEST SIDE OF STATE ROUTE 779, BLACKBERRY DISTRICT HENRY COUNTY, TRACT 1
1991 1991	SHELTON		MICKEY D.	SHARON K.	MB	84	595	LOT 2, SECTION "A", IRISWOOD DISTRICT OF HENRY COUNTY, ARNOLD EST. SUB.
1991 1991	SHELTON	ALONZO T.	KECIA L.		DB	561	387	SOUTHWEST SIDE OF STATE ROUTE 688, RIDGEWAY DISTRICT HENRY COUNTY, 1.5-ACRE LOT
1992 1992	SHELTON		LARRY M.	SUSAN A.	DB	567	96	NORTHEASTERLY SIDE OF STATE ROUTE 647, IRISWOOD DISTRICT OF HENRY COUNTY
1992 1992	SHELTON		LARRY M.	SUSAN A.	DB	573	143	NORTHEASTERLY SIDE OF STATE ROUTE 647, IRISWOOD DISTRICT HENRY COUNTY, PARCEL "A"
1992 1992	SHELTON		MARY		MB	85	351 349	DRAINAGE EASEMENTS & RIGHTS OF WAYS H P DIST
1952 1992	SHELTON		JERRY		DB	576	127	HORSEPASTURE DIST. HENRY COUNTY
1954 1992	SHELTON		JERRY		DB	576	128	PART OF 39 ACRE TRACT H P DIST
1992 1992	SHELTON	ARCHIE E., JR. FAYE F.			DB	584	45	SOUTHEAST SIDE OF STATE ROUTE 718, BLACKBERRY DIST. HENRY COUNTY, LOTS 27 AND 29

603
() KEY

A. S. E. -- Appraisements and Settlements of Estates
B. P. -- Blue Prints or Plat Books
B. S. -- Supervisors Books
C. C. O. -- County Court Orders

C. L. O. -- Common Law Orders
D. B. -- Deed Books
P. E. -- Portions of Estates
R. -- Road Files
S. -- Surveyors Books

INDEX TO MAPS and ROADS

HENRY COUNTY, VIRGINIA

MADE BY M & W PRINTERS, LYNCHBURG, VA.

MADE BY THE CITY INDEX COMPANY, COLUMBUS, OHIO

YEAR	PARTY			BOOK OR FILE	Volume	Page	DESCRIPTION
	SURNAME	ABCDEFGHIJ	IJKLMNOP				
92 92	SHELTON	HERMAN J.			DB	582 305	SOUTH SIDE OF STATE ROUTE 668 AND THE NORTH SIDE OF STATE ROUTE 57, BLACKBERRY DIST HENRY COUNTY, LOT 1
92 92	SHELTON		KENNON E.	RAMONA P.	DB	585 189	SOUTHWEST SIDE OF STATE ROUTE 687, HORSEPASTURE DIST. HENRY COUNTY, PARCEL 'A', 1.002 ACRES
1993	SHELTON	ARCHIE B., JR. FAYE F.			HWY	20 58-59	0.04 ACRE, BLACKBERRY DIST. HENRY COUNTY
1993 1993	SHELTON			SUSAN DIANE P.	DB	622 385	SOUTH SIDE RIDGE ROAD COLLINSVILLE DIST. HENRY COUNTY LOT 7, SECTION M.
93 93	SHELTON		KENNON E.	RAMONA P.	MB	86 497	SOUTHWEST SIDE OF STATE ROUTE #687, HORSEPASTURE DIST. HENRY COUNTY, BEING PART OF TRACT "A"
1993 1993	SHELTON		KENNON E.	RAMONA P.	MB	86 496	SOUTHWEST SIDE AND NORTHEAST SIDES OF STATE ROUTE #687 HORSEPASTURE DIST. HENRY COUNTY
1995 1995	SHELTON		JAMES C.		MB	87 456	EAST SIDE OF STATE ROUTE #993, REED CREEK DIST. HENRY COUNTY, LOTS 21-X AND 21Y
1995 1995	SHELTON		JAMES C.		MB	87 560	EAST SIDE OF STATE ROUTE #993, REED CREEK DIST. HENRY COUNTY, LOT "A"
1995 1995	SHELTON			SHIRLEY L.	MB	88 17	RIDGEWAY DIST. HENRY COUNTY, STATE ROUTE #632
1995 1995	SHELTON	CHRISTOPHER W.	MYTHIANNE	ROBER	MB	88 177	NORTHERLY SIDE OF HORSESHOE LANE, HORSEPASTURE DIST. HENRY COUNTY, LOTS 4, 5, 6 AND 7, SECTION "J", LAKEWOOD FOREST SUBDIVISION
1995 1995	SHELTON	GARY D. CAROL D.			MB	88 300	BLACKBERRY DIST HENRY COUNTY LOTS 38 39 40 AND 41 "MOUNTAIN VIEW ESTATES" SUBDIVISION
1993 1996	SHELTON		KENNON E.	RAMONA P.	MB	88 334	SOUTHWEST SIDE OF STATE ORUTE #687, HORSEPASTURE DIST. HENRYCOUNTY, PART OF TRACT "A"
96 96	SHELTON	BRIAN THOMAS		SHERRY L.	MB	88 721	RIDGEWAY DIST. HENRY COUNTY, PARCEL NO. "A-1"

KEY

A. S. E. — Appraisement and Settlements of Estates
 B. P. — Blue Prints or Plat Books
 B. S. — Supervisors Books
 C. C. O. — County Court Orders
 C. F. — Chancery Files

C. L. O. — Common Law Orders
 D. B. — Deed Books
 P. E. — Partition of Estates
 R. — Road Files
 S. B. — Surveyors Books

INDEX TO MAPS and ROADS
HENRY COUNTY, VIRGINIA

8151. Form 100 Index No. 2. Made by Hall & McCheaney Inc., Syracuse, N. Y.

Printed by J. P. Bell Company, Lynchburg, Va.

YEAR	SURNAME	PARTY			BOOK OR FILE	Volume	Page	DESCRIPTION
		ABCDEFGHIJ	KLMNO	PQRSTUVWXYZ				
1904	Shumate (By Tr)		J B		D B	33	14	Lots No 86-87 & 88 lying west of Town of Martinsville in Henry Co
1921	Shumate (Heirs)		Josiah		B P	1	130	108 A in Reed Creek District Henry Co Virginia
1922	Shumate		J H		B P	2	70	15 lots on Little Rock Run Creek northeast of Bassett Subdivision of Farm
1935	Shumate		N T		B P	1	151	30 lots Campbell Court Subdivision near Bassetts Henry Co Va
1941	Shumate		N T		B P	2	381	Lots near Bassett-Woodlin Road
1947	Shumate		N. T.		B P	3	393	5.78 Acres near Bassett in Reed Creek Dist. on Woodland Road.
1952	Shumate		N T		B P	5	60	7.2 Acres situated at Bassett in Reed Creek District
1952	Shumate		Marie P Jesse E		B P	5	77	Lots nos 28 29 & the N 1/2 of Lot 30 of the T J Childress et al map in Reed Creek District
1960	Shumate	Horace E.	Margaret		B P	15	106	Lot 29, Sec. J, Beaver Creek Dev. Corp. M'ville Dist.
1961	Shumate		Whitney		B.P.	17	57	53.3 acres W. side St. Rt. 648, in L'wood Dist
1939								
1965	Shumate		N.T. JANE S.		B P	28	52	Various tracts & lots, R.C. Dist.
1967	SHUMATE		JESSIE I. JR.		B P	37	29	LOT #1 AND 2, WALTER E. SPENCER PROP., RTE 606, R. C. DI
1972	Shumate		Whitney J.	M B		51	25	Property, Horsepasture Dist.
1973	Shumate		Woodrow	M B		54	11	Revision of Tract 5-B, Meadow Brook Lane, Iriswood Dist.
1973								
1973	Shumate	Earnest D.	Myrtle H		M B	56	20	1.678 Acre in Blackberry District
1973								
1973	Shumate							
1978								
1978	Shumate	Herbert R.	Joy D.		M B	69	58	Lots 2 & 3 St. Rt. 687 H P Dist.
1980								
1980	Shumate		Roger D. Tammy J.		M B	74	09	Lot 7 See 4 Miles Road Martinsville Dist.
1981								
1981	Shelton		Maria R. James A.		DB	340	440	Lots 4 and 5 Sec. A Lee's Ridge Road Iriswood District
1986								
1986	Shumate	Donn P. Connie T.			DB	425	26	Lots 98-101, Meadowbrook Park, Meadowbrook Lane, Martinsville District
1991								
1991	SHUMATE	DONN P., JR. ELEANOR T.			DB	558	782	NORTHERLY SIDE OF HOLLAND CIRCLE, IRISWOOD DIST. HENRY OCUNTY, LOTS 7 AND 8, SUBDIVISION OF "HOLLAND HILL"
1992								
1992	SHUMATE		JESSE I., JR. JANE S.		DB	565	319	EASTERLY SIDE OF U.S. ROUTE 220 AND STATE ROUTE 993, MELROSE DRIVE PARCEL "A"
1992								
1992	SHUMATE	DONN P., JR. ELEANOR T.			DB	572	729	NORTHERLY SIDE OF HOLLAND CIRCLE, IRISWOOD DISTRICT OF HENRY OCUNTY, LOTS 7 AND 8 SUB OF HOLLAND HILLS
1993								
1994	SHUMATE	DONN P.			MB	86	551	IRISWOOD DIST. HENRY COUNTY, LOTS 105 106 AND 107 AND THE SOUTHERN 10-FOOT OF LOT NO. 108, MEADOWBROOK PARK SUBDIVISION
1994								
1994	SHUMATE	HERBERT R.	JOY D.		MB	87	168	EAST SIDE OF STATE ROUTE #683, AND ON THE NORTH AND SOUTH SIDE OF STATE ROUTE #859, HORSEPASTURE DIST. HENRY COUNTY

KEY

A. S. E. — Appraisement and Settlements of Estates
 B. P. — Blue Prints or Plat Books
 B. S. — Supervisors Books
 C. C. O. — County Court Orders
 C. F. — Chancery Files

C. L. O. — Common Law Orders
 D. B. — Deed Books
 P. E. — Partition of Estates
 R. — Road Files
 S. B. — Surveyors Books

INDEX TO MAPS and ROADS
HENRY COUNTY, VIRGINIA

8151. Permaplex Index No. 2. Made by Hall & McCheaney Inc, Syracuse, N. Y.

Stod by J. P. Bell Company, Lynchburg, Va.

YEAR	SURNAME	PARTY			BOOK OR FILE	Volume	Page	DESCRIPTION
		ABCDEFGHIJ	KLMNO	PQRSTUVWXYZ				
1780	Sims		John		S B	1 85	172 A on both sides of South Mayo River	
1780	Sims	Bartlett			S B	1 142	531 A on the waters of Mayo River	
1780	Sims (Estate)		James		S B	1 199	47 A on Sims Camp Fork of Mayo River	
1780	Sims		Matthew		S B	1 200	211 A on the branches of Mayo River	
1784	Sims		Ignasious		S B	1 298	152 A on the north fork of Flat Creek	
1788	Simms		Ignatious		S B	1 356	40 A on a south branch of Flat Creek	
1919	Sims (By Agent)		Ruth		B P	2 60	Subdivision of 127 A between Home Creek & Leakville Road north of Matleys Mill Road	
1936	Sims		Ruth H		B P	1 257	Right of Way for proposed Electric Line Henry County Va	
1949	Sims	Hazel C	James R.		B P	4 195	Martinsville District Lot 25 John R Smith Property Dye Plant Road	
1948	Sims et al	A W			B P	4 178	Three Tracts of land in Leatherwood & Irisburg District	
1956	Sims		Hairston Ruth		B P	8 86	4.91465 acres on Lakewood Drive Martinsville District	
1962	Sims		Joseph W. Peggy P.		B P	20 9	Lot 21, C. M. Finney & R. A. Henderson prop. Martinsville Dist.	
1976	Sims		James Edward		M B	65 84	Lot A S R 883 Reed Crk. Dist.	
1976	Sims		Margaret W.					
1981	Simms		John Clifford, Jr.		DB	336 425	Parcel 7-A St. Rt. 609 Blackberry District	
1978	Sims		Virginia C.		MB	77 130	Pt. Lot 9 Sec. A St. Rt. 108 Reed Creek Dist.	
1983	Sims		Ralph A.					
1989	SIMS		RICHARD J.		DB	505 175	NORTHEAST SIDE OF TURNER ASHBY COURT, IRISWOOD DISTRICT OF HENRY COUNTY, LOT 10-R, SECTION "R"	
1989	SIMMS		MARK KEITH		MB	83 528	RIDGEWAY DISTRICT OF HENRY COUNTY, LOT 1R, CENTER OF A 50-FT. ACCESS ROAD LEADING OFF THE NORTHERLY SIDE OF SR #976	
1990	SIMMS		JOHN C., SR. JOHN C., JR.		HWY	19 137	RIDGEWAY DISTRICT OF HENRY COUNTY, 0.364 ACRE	
1992	SIMS		RICHARD JAY		MB	85 355	TRACT 4 N E SIDE OF U S RT 58 IRISWOOD DIST	
1994	SIMS						SOUTHERLY SIDE OF LYNN COURT, REED CREEK DIST. HENRY COUNTY, PARTS OF LOTS 9 AND 10	
1995	SIMS	BOBBY H.	JAMES E., JR.		DB	667 564		
1995	SIMS	CHRISTOPHER A. CAREN H.			MB	88 228	NORTHWEST SIDE OF STATE ROUTE #877, HORSEPASTURE DIST. HENRY COUNTY, TRACT 88A	

()

KEY

A. S. E. — Appraisement and Settlements of Estates
 B. P. — Blue Prints or Plat Books
 B. S. — Supervisors Books
 C. C. O. — County Court Orders
 C. F. — Chancery Files

C. L. O. — Common Law Orders
 D. B. — Deed Books
 P. E. — Partition of Estates
 R. — Road Files
 S. B. — Surveyors Books

INDEX TO MAPS and ROADS

HENRY COUNTY, VIRGINIA

Slod by J. P. Bell Company, Lynchburg, Va.

8151. Permaflex Index No. 2. Made by Hall & McChesney Inc, Syracuse, N. Y.

YEAR	SURNAME	PARTY				BOOK OR FILE	Volume	Page	DESCRIPTION
		ABCDEFGHIH	IJKLMNO	QRSTU	VWXYZ				

[Handwritten scribble]

[Handwritten marks on the right margin]

KEY

A. S. E. — Appraisement and Settlements of Estates
 B. P. — Blue Prints or Plat Books
 B. S. — Supervisors Books
 C. C. O. — County Court Orders
 C. F. — Chancery Files

C. L. O. — Common Law Orders
 D. B. — Deed Books
 P. E. — Partition of Estates
 R. — Road Files
 S. B. — Surveyors Books

INDEX TO MAPS and ROADS

HENRY COUNTY, VIRGINIA

Printed by J. P. Bell Company, Lynchburg, Va.

8151. Fernifax Index No. 2. Made by Hall & McChesney Inc, Syracuse, N. Y.

YEAR	PARTY			BOOK OR FILE	Volume	Page	DESCRIPTION
	SURNAME	ABCDEFGHIJ	KLMNOPQ				
1778	Smith	Anthony			S B	1 3	156 A on north side of Mayo River
1779	Smith	Daniel			S B	1 80	232 A on the Roundabout Branch of Butramtown Creek
1780	Smith	Anthony			S B	1 111	440 A on Horsepasture & Mayo Waters
1780	Smith		Josiah		S B	1 113	189 A on the branches of Horsepasture Creek
1780	Smith		Josiah		S B	1 123	343 A on both sides of Mayo River
1780	Smith		Josiah		S B	1 127	302 A on the waters of Stone's Creek
1780	Smith		William		S B	1 129	330 A on Peters Creek
1780	Smith	Bradley			S B	1 170	244 A on branches of Mayo River
1780	Smith	Henry			S B	1 141	207 A on the north branches of Russell's Creek
1780	Smith		Zachariah		S B	1 172	261 A on branches of Mayo River
1780	Smith		William		S B	1 196	200 A on both sides of Peters Creek
1782	Smith		Munford		S B	1 224	70 A on both sides of Birds Run a south branch of the Ararat Creek
1782	Smith		William		S B	1 230	1178 A on Peters Creek
1782	Smith		Thomas		S B	1 231	359 A on both sides of Mill Creek and branches of Mayo
1782	Smith		Zadock		S B	1 244	338 A on branches of North Mayo River
1782	Smith	Gideon			S B	1 257	455 A on the branches of Otter Creek
1784	Smith		Zadock		S B	1 307	202 A on north branches of North Mayo River
1784	Smith		John		S B	1 334	300 A on Little Otter Creek
1785	Smith		John		S B	1 312	137 A on branches of Beards Creek
1785	Smith		John		S B	1 321	72 A on head branches of Little Bull Run
1790	Smith		William		S B	1 366	285 A on head branches of Marrowbone Creek
1803	Smith		Robert		S B	1 465	224 A on waters of Fall Creek & the Bold Branch of Leatherwood Creek
1844	Smith		S		D B	13 25	Lot No 1 - 435 A on Fall & Middle Creeks
1868	Smith		Tobitha		D B	17 52	Lot No 2-131 A on Bull Mountain Road
1880	Smith		James M		S B	2 10	806 A on the waters of Beaver Creek
1881	Smith		Martha W James M Sr		D B	20 493	½ A near Town of Martinsville in Henry County
1881	Smith		Jane		D B	20 493	½ A near Town of Martinsville in Henry County
1885	Smith		James M (Dr)		D B	22 141	.75 of an A on Public Square in Martinsville Va
1886	Smith	Corinna	James M (Dr)		D B	22 224	Part of lots 92 & 93 on Preston Street in Martinsville Va
1886	Smith	Corinna	James M (Dr)		D B	22 275	8½ A in the City Limits of Martinsville
1886	Smith	Corinna	James M (Dr)		D B	22 301	Lots 92 & 93 adjoining lots 84 & 85 on Preston Streets in Martinsville
1886	Smith et al	Corinna	James M		D B	22 564	Part interest in lot on Gravely - Moss & Sutherlin Streets in Martinsville Va
1887	Smith	Corinna	J M (Dr)		D B	22 697	9 A on Moss Street in Town of Martinsville
1888	Smith	Corinna	James M		D B	23 368	Lot No 60 on the Wytheville & Danville Turnpike in Town of Martinsville
1892	Smith	Henry W Charles H Edgar A	John W James W	Susan Ann Thomas W Sally A	D B	26 309	Right of Way for Water Works for Town of Martinsville

Continued

KEY

A S E - Agreement and Settlements of Estates
 S P - Blue Street or Plat Books
 S L - Separate Books
 C C O - County Court Orders
 C F - Chancery Files

C L O - Common Law Orders
 D B - Deed Books
 P E - Partitions of Estates
 R - Rent Files
 S B - Surrogate Books

INDEX TO MAPS and ROADS
HENRY COUNTY, VIRGINIA

Map No. 1, 2, 3, 4, 5, 6, 7, 8, 9, 10, 11, 12, 13, 14, 15, 16, 17, 18, 19, 20, 21, 22, 23, 24, 25, 26, 27, 28, 29, 30, 31, 32, 33, 34, 35, 36, 37, 38, 39, 40, 41, 42, 43, 44, 45, 46, 47, 48, 49, 50, 51, 52, 53, 54, 55, 56, 57, 58, 59, 60, 61, 62, 63, 64, 65, 66, 67, 68, 69, 70, 71, 72, 73, 74, 75, 76, 77, 78, 79, 80, 81, 82, 83, 84, 85, 86, 87, 88, 89, 90, 91, 92, 93, 94, 95, 96, 97, 98, 99, 100

YEAR	PARTY				MODE OF TITLE	ACRES	FEET	DESCRIPTION
	SUBJECT	ASSIGNOR	ASSIGNEE	SUBJECTS				
1898	Smith				D B	25	165	1 lot in Henry County in Town of Martinsville Va on south side of Starling Street
1898	Smith	Corriam	J W (Dr)		D B	27	402	10 & outside Corporate Limits Martinsville in Henry County
1898	Smith		Mattie G		D B	2	14	Lots No 1-2-3-4-5-10-13-15-18 & 18 one side west of Martinsville Va
1898	Smith	Ann			D B	2	19	lot No 127 on Sussex Street in the Town of Martinsville Va
1900	Smith et al		John B		D B	21	205	part interest in 160 lots in Henry County on south side of Martinsville
1900	Smith		John B		D B	24	210	9 1/2 A in Henry County on west side of Hill Mountain Road
1900	Smith		John Bell		D B	2	66	6 lots in Town of Martinsville Va on Church & Thomas Street & Turpike Road
1910	Smith et al		J W (Dr)		D B	26	450	Parcel of land in Henry County on Beola & Anglin Streets Martinsville
1910	Smith		J B		D B	24	454	60 lots in Henry County near the Standpipe in Martinsville Va
1914	Smith et al		Maggie B J B		D B	27	27	Parcel of land lying in Town of Martinsville Henry County
1919	Smith (Farm)		J W (Dr)		D B	1	145	490.26 A near Martinsville Henry County Subdivision of Farm
1922	Smith (By Sale)		J B		D B	42	120	lots 1 - 2 & 3 on Knox St in Martinsville Va
1927	Smith		John B		D B	1	27	27 lots one mile east of Martinsville on Mulberry Creek & State Road No 18 Henry County Va
1927	Smith		J B	Mattie B	D B	47	224	0.20 of an A in Henry County
1927	Smith	Annie B	John B		D B	47	202	0.14 of an A at Martinsville
1929	Smith (Farm)		J B		D B	1	47	122 lots subdivision of lot B Section 3 being property of Jack Carter West Martinsville Va
1929	Smith		John B		D B	1	210	16 lots on Hagg Creek & Frelia Road Henry County Va
1929	Smith		Mariah		D B	2	44	3 lots on east side of Wacey Avenue Martinsville Va
1929	Smith		Mariah		D B	2	171	3 lots on east side of Wacey Avenue Martinsville Va same being lot No 2 of Dec 7 Baker property
1930	Smith et al		J B		D B	2	206	0.26 A in Vision Sales Dist of S & W 2 2 Dr
1936	Smith		John B		D B	1	210	16 lots on Frelia Road Henry County Va
1936	Smith		Shirley		D B	1	225	Right of Way for Transmission Line for Pioneer Hydro Electric Project Martinsville Va
1936	Smith		Mattie Shelley E		D B	20	260	Option for Right of Way for Electric Lines in Henry County
1936	Smith		Sammy J Robert L		D B	20	245	Option for Right of Way for Electric Lines in Henry County
1936	Smith (Debate)		Mariah		D B	2	55	3 lots on Wacey Avenue & Church Street in Martinsville Va
1936	Smith et al (Debate)		J B		D B	2	27	23 lots in Martinsville Va
1939	Smith		Oscar B & wife		D B	2	171	23 lots near Highway Henry County Va being tract No 5 Highway Wagon Company
1940	Smith		John B		D B	1	217	7 lots on New State Road
1940	Smith		J B		D B	2	212	7 lots on Highway 220 at Collinsville
1940	Smith		J B		D B	2	217	lots on west side Beaver Creek & on Highway 220
1940	Smith		J B		D B	2	244	7 lots on Highway 220 at Collinsville
1941	Smith		John B		D B	2	227	lots on Highway 220 at Collinsville
1942	Smith		John B		(D B) (S B)	2	195	lots on Eye Plant & River roads Martinsville District
1944	Smith		John B		D B	2	272	Tract Northwest of City of Martinsville Va
1945	Smith (Debate)		J B		D B	2	260	lots in Berea District

KEY

A. S. E. — Appraisement and Settlements of Estates
 B. P. — Blue Prints or Plat Books
 B. S. — Supervisors Books
 C. C. O. — County Court Orders
 C. F. — Chancery Files

C. L. O. — Common Law Orders
 D. B. — Deed Books
 P. E. — Partition of Estates
 R. — Road Files
 S. — Surveyors Books

INDEX TO MAPS and ROADS
HENRY COUNTY, VIRGINIA

658
 (8)

B-2848. Formaflex Index No. 2. Made by Hall & McChesney Inc., Syracuse, N. Y.

Sold by J. P. Bell Company, Lynchburg, Va.

YEAR	PARTY				BOOK OR FILE	Volume	Page	DESCRIPTION
	SURNAME	ABCDEFGHIJ	IKLMNO	PQRSTUVWXYZ				
1946	Smith		John R.	x	B P	3	336	Martinsville Dist. Map #2 of property at Collinsville on U S Rt. 220
1946	Smith		John R.	x	B P	3	340	Property in Martinsville Dist. on U S H'way #220.
1946	Smith	(etals)	Elbert J.		B P	3	386	Property in H P Dist. on Smith River conveyed to O.B.Hedgecock.
1947	Smith		C. B.		B P	3	398	2.25 Acres on Bull Mt. Rd.#687 in H P Dist.
1947	Smith			P. W.	B P	3	403	Property on west side H P--Price Rd. #692 & being a part of a 98 Acre tract. H P Dist.
1947	Smith			P.W.	B P	4	46	Property on west side Horsepasture Price Rd. # 692 Horsepasture District.
1947	Smith		Lee Mc Kinley		B P	4	63	Lots 14 & 15 of O.D. Ford property, Reed Creek Dist.
1949	Smith		John (R)		B P	4	201	Seventy lots at Collinsville Martinsville District
1950	Smith	Geneva Helen /	Barnes Jessie /		B P	4	231	Lot 40 Map 21 Rivermont Heights Sub-division Martinsville District
1947	Smith		John R		B P	4	242	Six lots Dye Plant Road in Martinsville District
1949	Smith			P W	B P	4	279	6/10 of an acre in Horsepasture District
1951	Smith	X	Henry		B P	4	350	Lots on Road No. 680 and 681 in Horsepasture District.
1951	Smith		J. R.		B P	4	351	Lots on South side Highway No. 220 in Collinsville in Martinsville District.
1951	Smith		J. R.		B P	5	9	Lot 8 North side Koehler Road Martinsville District.
1952	Smith	Alene J Dewey S			B P	5	76	Lot 11 Map B George W Wagoner sub div at Collinsville in Reed Creek District
1952	Smith		J R Estate		B P	6	9 & 10	Various tracts situated near Smith River in Martinsville District
	Smith		J R		B P	6	10	Property on Rugg Creek Martinsville District
1953	Smith		John R Estate		B P	6	23	Various lots located at Collinsville on U S Route #220 Martinsville District
1953	Smith	Bessie T Carlis G			B P	6	30	Lot 5 Blk 1 Jeryl Martin sub-div at Collinsville in Martinsville District
1952	Smith		Dock		B P	6	112	Tracts 1 & 2 Reed Creek District
1954	Smith		J Carl		B P	6	120	Lot 34 Whittle Acres sub div Martinsville District
1954	Smith et al	H R			B P	7	46	Prop. on St H'way No 57 Reed Creek District
1953	Smith		estate John R		B P	7	67	Various property 1 mile North of Martinsville on Route 220 in Martinsville District
1953	Smith		John R		B P	7	98	Revised map of lots 4,5,6, John R Smith sub-div Martinsville District
1955	Smith	H R	Stella C		B P	7	110	Various tracts in Reed Creek District
1955	Smith		John R		B P	7	111	Revised map of various lots in Martinsville District
1955	Smith		John R		B P	7	130	Amended map of various lots at Collinsville in Martinsville District
1955	Smith		Wm C		B P	7	139	Lot in Reed Creek District
1955	Smith		John R		B P	7	150	Various lots at Collinsville in Martinsville District
1955	Smith	Helen H. Henry H.			B P	8	7	Lot 31 Blk.1 Map 2 Rivermont Heights Martinsville District
1943	Smith		Mariah		B P	8	12A	6 lots on E side Rd #695 Horsepasture District
1955	Smith et al	Elbert J			B P	8	27	Various tracts in Horsepasture District
1949	Smith		Herman R		B P	8	50	P lots 111-112-113-Geo M Davis sub div Reed Creek District
1953	Smith et al	H. R			B P	8	51	
1955	Smith		John R		B P	8	73	Lot at Collinsville in Martinsville District

668
KEY

A. S. E. — Appraisement and Settlements of Estates
 B. P. — Blue Prints or Plat Books
 B. S. — Supervisors Books
 C. C. O. — County Court Orders
 C. F. — Chancery Files

C. L. O. — Common Law Orders
 D. B. — Deed Books
 P. E. — Partition of Estates
 R. — Road Files
 S. — Surveyors Books

INDEX TO MAPS and ROADS

HENRY COUNTY, VIRGINIA

B-2848. Permaflex Index No. 2. Made by Hall & McChesney Inc., Syracuse, N. Y.

Sold by J. P. Bell Company, Lynchburg, Va.

YEAR	PARTY			BOOK OR FILE	Volume	Page	DESCRIPTION
	SURNAME	ABCDEFGHIJ	KLMNOPQ				
1956	Smith		J R Estate	B P	8	120	16.8 acres at Collinsville in Martinsville District
1956	Smith		J Carl	B P	8	129	Lot 34 Whittle Acres sub div Martinsville District
1956	Smith		John R's estate	B P	8	140	Rev lots 32 thru 59 at Collinsville Martinsville District
1954	Smith		P. W. (Mrs)	B P	9	6	Various tracts in Horsepasture District
1956	Smith	Arthur L	Mary H	B P	9	54	Three acres E of Horsepasture Creek in Horsepasture District
1957	Smith	Houston W	Janet C	B P	10	7	Lot 20 Sec 40 Druid Hills Martinsville District
1957	Smith		John R Estate	B P	10	18	Lots 11 thru 16 in Collinsville Martinsville District
1954	Smith		P W Mrs	B P	11	30	Property in Horsepasture District
1957	Smith	Arthur Lee		B P	11	42	2.75 acres in Horsepasture District
1958	Smith		J R Est	B P	11	97	Road right of way M'ville District
1946	Smith		William C	B P	12	14	2.13 acres in Reed Creek District
1958	Smith		J R Estate	B P	12	38	5.31 acres on Patsy Avenue in Collinsville
1958	Smith		J. R. Estate	B P	13	85	Various lots, M'ville. Dist.
1959	Smith		J. M. Farm Mary W.	B P	13	86	Various Tracts
1946	Smith		James Allen	B P	14	50	Lots 6, 7, 8, ^{P.} 9, Marshall Field & Co., M'ville. Dist.
1959	Smith	Carolyn S. Albert Allen Blanche		B P	14	4	Lot 2, Carver Hgts Sub-div. H. P. Dist.
1959	Smith	Hugher		B P	14	95	7 acres S. of Smith Memorial Church in Ridgeway Dist.
1959	Smith	C. B., Sr.	Roy S.	B P	15	42	4 tracts at Dillons Fork in H. P. Dist.
1960	Smith		J. R.	B P	16	1	Lots 1, 2, Sec. J., M'ville Dist.
1960	Smith	H. R.	Stella C.	B P	16	68	Various lots R. C. Dist.
1960	Smith		J. R. Est.	B P	16	71	Various lots M'ville Dist.
1960	Smith et al		Lucy P.	B.P.	17	2	3 tracts in Ridgeway Dist.
1961	Smith	Denver D.	Lavie T.	B.P.	17	92	P.lots 63,64,65,J.Harold Stone ,Bassett Hgts,Sub.Div./ R.C.Dist Extension
1961	Smith		J. D.	B.P.	18	88	3.74 acres on St.Rt.681, H.P.Dist
1961	Smith	Harry L.	Patsy E.	B P	19	20	Lots 5, 6, Glenn Court, No. 2, Ridgeway Dist.
1961	Smith		J. D.	B P	19	30	Various tracts St. Rd. #687, Nr. Dillons Fork, H. P. Dist.
1960	Smith		J. R.'s Estate	B P	19	51	Rev. of lot 3, 4, 5, Sec. B. M'sville Dist.
1962	Smith	Herman A.	Wynona R.	B P	19	76	0.247 acres in H. P. Dist. on Ste. Route 887
1960	Smith	H. R.	Stella C.	B P	19	94	1.18 acres in Reed Creek Dist.
1960	Smith	Frances H. Harold C.		B P	19	94	1.18 acres Reed Creek Dist.
1962	Smith et al		Lois R.	B P	20	46	12 acres & 10.8 acres in H. P. Dist.
1954	Smith		M. A.	B P	20	59	Various lots & tracts on St Rds. 843, 698, 679, 893 / Horsepasture Dist.
1960	Smith		J. R.'s Estate	B P	20	70	Various lots in Martinsville District
1962	Smith		John Redd's Est.	B P	20	75	Lots 7 - 10 John Redd Smith Sub Div M'sville Dist.
1943	Smith		W. E.	B P	20	84	2 tracts in Horsepasture District

KEY

A. S. E. — Appraisement and Settlements of Estates
 B. P. — Blue Prints or Plat Books
 B. S. — Supervisors Books
 C. C. O. — County Court Orders
 C. F. — Chancery Files

C. L. O. — Common Law Orders
 D. B. — Deed Books
 P. E. — Partition of Estates
 R. — Road Files
 S. — Surveyors Books

INDEX TO MAPS and ROADS
HENRY COUNTY, VIRGINIA

65c
 (X)

B-2848. Formaflex Index No. 2. Made by Hall & McCheaney Inc., Syracuse, N. Y.

Sold by J. P. Bell Company, Lynchburg, Va.

YEAR	PARTY			BOOK OR FILE	Volume	Page	DESCRIPTION
	SURNAME	ABCDEFGHIJ	KLMNOPQ				
1960	Smith			Sam B.	B P	20 91	2 lots St. Rd. 692 Ridgeway Dist.
1962	Smith			J.R's Est.	B.P.	21 78	Various lots, Collinsville, M'ville Dist
1963	Smith	Frances J.		William H.	B.P.	22 78	Lot 4, L.Dale McGhee etal prop M'ville Dist
1963	Smith			P. W., Mrs	B P	24 33	Various lots & tract, St. Rd. #692, H.P. Dist
1960	Smith			J. R.'s Estate	B P	25 28 & 29	Subdivision Map of the remaining Land of the J. R. / Martinsville District
1964	Smith			J. R.'s Estate	B P	26 40	Drainage easement for the Virginia Dept. of Highways/
1960	Smith			J.R's Estate	B P	27 56, 57	Remaining land of J.R. Smith, M'sville Dist.
1963	Smith			Julius A.	B P	28 9	Lot, St. Rt. 692, H.P. Dist.
1965	Smith			J.R's Estate	B P	28 71	Various lots Sec. E, J.R. Smith estate, M'sville Dist.
1965	Smith			James C.	B P	30 20	Lot 39, Sec. C, Chatmoss Corp. M'ville Dist.
1954	Smith			M. A.	B P	30 49	Various lots & tracts on St. Rts. 698 & 679, H.P. Dist.
1966	Smith			J. R.'s Estate	B P	31 71	Various lots J. R. Smith Estate M'ville Dist.
1966	Smith	Blanche Hugher			B P	32 10	Property Ridgeway District
1966	Smith	Aubrey Gene		Phillis N.	B P	33 18	Lot, Kilnarney Court, Ridgeway District
1966	Smith			Murphy C.	B P	33 33	7.37 Acres, Grady J. Mullins, Reed Creek District
1966	Smith	Carroll Linwood			B P	34 1	Lot #28, Villa Hgts Sub-div., Martinsville Dist.
1966	Smith			J. R.	B P	34 6	Lots, Collinsville, Martinsville District
1966	Smith	Evelyn W. Leonard F.			B P	34 57	Lots, Rte #691 and 692, Horsepasture District
1967	SMITH			H. ARTHUR FARM	B P	36 24	35.15 ACRES, REED CREEK DIST.
1967	SMITH			H. ARTHUR FARM	B P	36 36	TRACT, RTE #657, REED CREEK DIST.
1967	SMITH			J. T. ESTATE	B P	36 95	J. T. SMITH ESTATE, EAST SANVILLE
1967	SMITH	Dock HELEN GILLEY			B P	36 97	16.23 ACRES, REED CREEK DIST.
1968	SMITH	CECIL IRVIN			B P	37 97	LOT #6, RTE #709, HORSEPASTURE DIST.
1968	SMITH	ALBERT J.		SUE E.	B P	39 22	LOT #13, SEC. 11, HIGHLAND FOREST, MARTINSVILLE DIST.
1969	Smith			J. R.'s Estate	B P	41 40 41	Collinsville, M'sville Dist.
1969	Smith	Carl Douglas		Linda M.	B P	41 65	Lot #11, Sec 2, Greenbriar Park, Horsepasture Dist.
1969	Smith	Barbara Flood John Robert			B P	42 16	Lot 50 thru 53, Sec. B. Salem Park, Iriswood Dist.
1969	Smith	Dorothy J.		Lee M.	B P	8 71	Rte #609
1969	SMITH			LINDA E. WILLIAM L.	B P	43 48	1.54 ACRES, RTE #781, HORSEPASTURE DIST.
1970	SMITH ET ALS	ANNIE M.			B P	44 54	53.87 ACRE, G. HOBART SMITH PROP, RIDGEWAY DIST.
1970	SMITH			J. R. ESTATE JR.	B P	45 69	0.573 ACRE OFF RIDGE ROAD, COLLINSVILLE STORAGE TANK
1970	SMITH			ROBERT HOWARD	B P	45 29	LOT #19, EDGEHILL CIRCLE, MARTINSVILLE DIST.
1970	SMITH'S ET ALS			JOHN REDD DEVISEES	B P	46 82	MARTINSVILLE DIST. LOTS 15 THRU 25, PORTIONS OF PATSY AVE AND CHARLES ST.
1971	SMITH	FRED C.			B P	48 48	0.456 ACRE, RTE #698, BLACKBERRY DIST.
1971	SMITH	FRED C.			B P	49 34	0.456 ACRE, RTE #698, BLACKBERRY DIST.

66c
KEY

A. S. E. — Appraisal and Settlements of Estates
 B. P. — Blue Prints or Plat Books
 B. S. — Supervisors Books
 C. C. O. — County Court Orders
 C. F. — Chancery Files

C. L. O. — Common Law Orders
 D. B. — Deed Books
 P. E. — Partition of Estates
 R. — Road Files
 S. — Surveyors Books

INDEX TO MAPS and ROADS

HENRY COUNTY, VIRGINIA

B-2848. Permadex Index No. 2. Made by Hall & McChesney Inc., Syracuse, N. Y.

Sold by J. P. Bell Company, Lynchburg, Va.

YEAR	PARTY			BOOK OR FILE	Volume	Page	DESCRIPTION
	SURNAME	ABCDEFGHIJ	KLMNOP				
1972	Smith	Howard L		Patricia V.	M B	50 71	Lots 44-50, Blackberry List.
1972	Smith		Nora J.	Jackie L.	M B	50 52	Lot 29, Woodland Hgts. S/D, Woodhaven Rd. Iriswood Dist.
1971	Smith		Myrtle R.	Jerry Wayne	M B	50 14	1.78 acres in Blackberry List, Rt 827
1972	Smith	Christopher C.			M B	52 35	0.718 acres Sumitt St Ridgeway Dist.
1972	Smith	Connie S.		Emory L	M B	53 36	Lots 1,2 & part of 3, Valley Ct S/D, Blackberry List.
1973	SMITH	FRED D. JR.		JUDY W.	M B	55 19	LOT 42 SEC 11 BLOCK 1, CHATMOSS CT. S/D, IRISWOOD DIST.
1960				L F	M B	56 7	Property in Horsepasture District
1973	Smith		James	Sallie	M B	56 21	Property in Horsepasture District
1973	Smith		James E		M B	57 49	Lot C A. J. Evans Sub. Seminole Drive in Collinsville
1973	Smith	Dorothy Mae			M B	57 49	Lot C A. J. Evans Sub. Seminole Drive in Collinsville
1974	Smith		Mary D	Steve A	M B	58 38	Lots 68 & 69 & P. 79 F. B. Hill & E. F. Helms H. P. Dist
1973	Smith		Mariah F		M B	57 100	2 Tracts on St Rte 695 in Horsepasture District
1974	Smith	Eugene G.			M B	60 100	Tract on St Rte 776 Ridgeway District
1974	Smith		Morris S.	Lelia H.	M B	61 12	Lot 5 Sec E Spencer Court S/D Horsepasture District
1974	Smith		John W.		M B	61 27	0.48 acre St Rt 983 Blackberry District
1974	Smith	Charles Burl Sr. Estate			M B	61 59	Lots 1 & 3 Part of lot 2 State Route 609 and 687 Blackberry District
1974	Smith		Leonard F.		M B	62 13	Property Horsepasture District
1975	Smith		Johnnie D. Jr.	Katherine O.	M B	62 48	Property Horsepasture District
1975	Smith		Ruby Foster		M B	63 63	Property Southwest side State Route 778 Martinsville District
1975	Smith	D. J.			M B	63 97	Situated on Fall Creek Near Moores Mill Henry County
1975	Smith	J. R. Estate S/D			M B	63 125	Property of Bill A Adkins & Lawrence E. Adkins Collinsville
1975	Smith	Mary M.	Raymond E.		M B	63 139	Lot 24 Sec 1 Blk 1 Chatmoss Court S/D Iriswood District
1976	Smith	J. R. Estate S/D			M B	64 72	23 Building lots area subdivided =15.746 acres
1976	Smith	J. R. Estate S/D			M B	64 73	Property Collinsville Msville District
1976	Smith		Nora J.		M B	65 49	Lot 2 Sec E H P Dist.
1977	Smith	Bill A.	Mary M.		M B	66 98	Lots 9 & 10 & Part Of Lot 8 Reed Crk Dist
1977	Smith	Eugene G.			M B	67 36	Tract 5 Ridgeway Dist.
1977	Smith		Michele H.	William Temple	M B	67 92	Tract 3 U. S. 58 H P Dist.
1978	Smith	George Gregory			M B	68 125	Parcel C-1 & Parcel B Martinsville Dist.
1978	Smith		John H.	Nora L.	M B	69 21	Lot 3 Blk 2 Town of Ridgeway
1978	Smith	Debra C.		Rodney D.	M B	69 141	Lot 5 Finley Drive Ridgeway Dist.
1978	Smith	Fred D. Jr.	Judy W.		M B	70 20	Lot 19 Sec O Turner Ashby Rd. Iriswood Dist.
1979	Smith		Jr R. Estate Subd.		M B	71 76	Addition to Sec L Lots 4-33
1979	Smith		Larry		M B	71 76,77	one acre Rt. 776 Ridgeway District
1979	Smith	J. R. Estate Subd.			M B	71 79	Addition to Sec L Lots 4-33
1979	Smith	Faye G.	William Patrick, Jr.		M B	71 133	Lot 24 Block 1 Secl CHatmoss Ct. Iriswood District
1979	Smith	Mary Jane	Raymond E.		M B	71 138	Tract A 6.031 acres Reed Crk. Dist.

KEY

A. S. E. — Appraisal and Settlements of Estates	C. L. O. — Common Low Orders
B. P. — Blue Prints or Plat Books	D. B. — Deed Books
B. S. — Supervisors Books	P. E. — Partition of Estates
C. C. O. — County Court Orders	R. — Road Files
	S. — Surveyors Books

INDEX TO MAPS and ROADS
HENRY COUNTY, VIRGINIA

65d
(A)

YEAR	PARTY				BOOK OR FILE	Volume	Page	DESCRIPTION
	SURNAME	ABCDEFGH	IJKLMNO	PQRSTUVWXYZ				
1948 1979	Smith	Henry etals			M B	72	58	property Rd. No. 681 H. P. Dist.
1971 1979	Smith		Lillie T.		M B	72	60	1.90 ac St. Rt. 629 H. P. Dist.
1979 1979	Smith		Lee C.	Shirley J.	M B	73	07	Lot 1 (.545 ac) St. Rt. 1224 Blackberry Dist.
1979 1979	Smith	Evelyn		Ralph	M B	73	46	3.053 acres Va Sec Rd. 698 Blackberry Dist.
1979 1979	Smith			Thomas J. Sherry L.	M B	73	21	Lot 28 Pleasant Grove Acres Blackberry Dist.
1979 1979	Smith							
1979 1979	Smith	Alan D.		Sueanne S.	M B	73	72	Lot 6 Lackey Ct. Martinsville District
1980 1980	Smith	Hollie L.		Robert L.	M B	74	04	Lot 6 Sec 7 Washington Drive H. P. Dist.
1978 1980	Smith	Hazel			M B	74	36	1.29 acre Blackberry District
1980 1980	Smith	Danny Lanford			M B	74	67	Lot 2 B St. Rt. 684 H. P. District
1980 1980	Smith	Hazel L.			MB	74	123	1.29 acre St. Rt. 983 and 679 Blackberry Dist.
1980 1980	Smith		Ida L. Leon H.		MB	74	169	Lot 10 Bk 5 Sec. 2 Chatmoss Ct. Ext. Iriswood Dist.
1981 1981	Smith	Bereneice N. Clifford A.			DB	330	325	St. Rt. 695 and 698 2.728 acres Horsepasture Dist.
1980 1980	Smith			Shirley D. Roger W.	MB	75	63	Lots 8, 9 and 10 pt. Lot 11 Griggs St. and Railroad St. Town of Ridgeway
1978 1981	Smith	Howard L.		Pattie V.	DB	332	240	Tract D. 7.976 acres Blackberry District
1981 1981	Smith			Ricky C.	DB	333	447	Lots 13 and 14 Sec. B Ridgeway District
1981 1981	Smith	Henley D. Anna M.			DB	334	628	Pt. Lot 1 3.78 acres Ridgeway District
1981 1981	Smith River Real Estate Trust				DB	335	640	Tract B 1 (Pt. of Tract B) St. Rt. 770 Reed Creek District
1981 1981	Smith	C. B., Estate			DB	76	67	Tracts 1-3 St. Rt. 687 & St. Rt. 609 Blackberry Dist.
1981 1981	Smith	C. B., Estate			MB	76	67	Tracts 1-3 St. Rt. 687 and 609 Blackberry District
1982 1982	Smith		Karen C. James Albert, Jr.		DB	348	599	Tract A St. Rt. 839 Martinsville District
1982 1982	Smith	Hope K.	Larry D.		DB	348	192	Mack Road Lot 18A Blackberry District
1982 1982	Smith		John Lee		DB	352	95	Dogwood Road Lot 1 Sec. 2 Iriswood District
1982 1982	Smith		J. M.		DB	351	594	2.01 acres St. Rt. 693 Horsepasture District
1983 1983	Smith	Harvey heirs			DB	358	552	6.0+ acres Blackberry District
1983 1983	Smith		John A., Jr.		DB	359	445	Lot 13 Sec. D. Lafayette Ave. Villa Hts. Sub. Martinsville District
1983 1983	Smith		James Paul		MB	77	152	Tract A 5.301 acres St. Rt. 108 and St. Rt. 988 Reed Creek District
1983 1984	Smith			Stephen Minter	MB	79	13	Tract 1 56.73 acres, St. Rt. 655, Martinsville District
1984 1984	Smith	Howard R.		Thelma C.	HWY PB	16	49	St. Rt. 606, Right of Way, Reed Creek District, Virginia State Highway
1984 1984	Smith	Herman L. Howard R. Harold C.	Karen R.	Thelma C.	HWY PB	16	44	St. Rt. 606, Right of Way, Reed Creek District, Virginia State Highway
		Frances Hairfield Alaire Clark	Ned Lee					
1984 1984 1984	Smith	Brenda T.		Russell Gary	DB	379	634	Pt. Lot 62, Cherward Street, Martinsville District
1983 1983	Smith		James P.	Polly Francis	MB	79	90	Tract A being 6.031 acres on St. Rt. 988 in Reed Creek District
1984 1984	Smith	Hilda G.		Steve A.	MB	77	122	Lackey Road Ext., Drainage Easements and Right of Way in Martinsville District
1984 1984	Smith			Vickie S. Stephen	DB	387	751	Lot 102, Lithia Springs in Ridgeway District

66d KEY
 (X)

A. S. E. — Appraisal and Settlements of Estates
 B. P. — Blue Prints or Plot Books
 B. S. — Supervisors Books
 C. C. O. — County Court Orders

C. L. O. — Common Low Orders
 D. B. — Deed Books
 P. E. — Partition of Estates
 R. — Road Files
 S. — Surveyors Books

INDEX TO MAPS and ROADS

HENRY COUNTY, VIRGINIA

YEAR	SURNAME	ABCDEFGHIJ	JKLMNO	PQRSTUVWXYZ	BOOK OR FILE	Volume	Page	DESCRIPTION
84 84	Smith			Sarah K. John William	MB	80	77	St. Rt. 664 3 acres, Tract 1., Martinsville District
84 85	Smith		Larry F.	Sharon D.	DB	391	436	Lot 12, Pineview Court, Ridgeway District
83 85	Smith	Howard R.		Thelma C.	MB	81	128-133	Tract A and B, St. Rt. 606, Reed Creek District
85 85	Smith			Pamela D. Robert J.	DB	401	242	Lot 6, Sec. 2, Pioneer Trail, Martinsville District
85 85	Smith	Ether A.			DB	402	454	Lot 6, Rivermont Heights, Ridgeway District
85 85	Smith	Eugene W.	Janice B.		DB	404	392	Lot M, James Street, John R. Smith Estate Sub., Martinsville District
85 85	Smith	Ann Murphy Henley Douglas			MB	81	996	St. Rt. 816 and 688, 2.657 acres, Ridgeway District
85 85	Smith	Dorothy J.	Lee M.		DB	81	1240-1259	Cross Road and Endless Road, Drainage Easements and Road Right of Way
86 86	Smith	Brenda S.	Michael L.		MB	81	1560-1562	Lot 2 Bk. 2, Edgewood Sub., Mulberry Road, Ridgeway District
86 86	Smith	Carl J.		Robin W.	MB	81	1727-1728	Lots 22-25, Forest Road, Woodland Heights Sub.
86 86	Smith	Ethel H.	James T.		DB	416	592	Lots 56 and 57, Tanglewood Drive, Martinsville District
86 86	Smith			Nelson F. Kathryn A.	DB	417	638	Lots T and U., A. P. Hill Road, Iriswood District
86 86	Smith	Brenda H. Bill E.			DB	418	388	2 Parcels, Reed Creek District
86 86	Smith			Randall D. Susan J.	DB	420	77	St. Rt. 657, Lot 1, H. M. Stultz Sub., Martinsville Dist.
86 86	Smith			J. R. Estate Sub. (The)	MB	81	2091	Between 2094 Lots 13 and 14, Water Line Easement, Rainbow Drive Sec. 1.
85 86	Smith		Jean M.		MB	81	2220-2224	St. Rt. 696, Parcels, Horsepasture District
85 86	Smith			Richard G.	MB	81	2220-2224	St. Rt. 696, Parcels, Horsepasture District
85 86	Smith	Donald H.	June D.		DB	424	488	St. Rt. 833, 0.57 acres, Blackberry District
86 86	Smith	Deborah C.			DB	426	737	St. Rt. T-1009, 0.314 acre, Town of Ridgeway
86 86	Smith		Judy A.		DB	427	353	St. Rt. 657, 1.0241 acre, Reed Creek District
86 86	Smith		John J.	Patricia A.	DB	433	136	Lot 7, Sec. S, Jeb Stuart Road, East Gate Dev. Corp. Sub., Chatmoss Corp Sub., Iriswood District
87 87	SMITH		JAMES ALBERT, SR. KAREN CLINE		DB	450	76	SR 761, LOT 6, BLACKBERRY DISTRICT, HENRY COUNTY
87 87	SMITH			STEPHEN R. SUSAN W.	DB	451	322	WESTERLY SIDE OF ROBINHOOD ROAD, SOUTHWEST OF NOTTINGHAM LANE, REED CREEK DISTRICT, LOT 128
87 87	SMITH	AMY C.		WILLIAM S.	DB	453	404	SOUTHEAST SIDE OF ERVIN STREET, EXTENSION, MARTINSVILLE DISTRICT, HENRY COUNTY, LOT, SECTION "J"
87 87	SMITH	CHARLES R., II	KAREN F.		DB	458	65	SOUTH WEST SIDE OF SR #627, HORSEPASTURE DISTRICT, HENRY COUNTY, LOTS 26, 27, 28, & 29
87 87	SMITH	GARY STEVEN			DB	457	563	SOUTH WEST SIDE OF WILLIAM STREET, MARTINSVILLE DISTRICT, HENRY COUNTY LOTS 4 & 5, SECTION "D"
87 87	SMITH			VIVIANE L.	DB	457	701	EAST SIDE OF ELIZABETH DRIVE, TOWN OF RIDGEWAY, RIDGEWAY DISTRICT, PART OF LOT 33, NOW LOT 33 B, ALL OF LOT 3, 4 & PART OF LOT 35 NOW 35A
71 87	SMITH	DONALD H. & JUNE D.			MB	82	1610-1611	WEST SIDE OF SR #838, BLACKBERRY DISTRICT, BEING PART OF TRACT "A"
88 88	SMITH	ANN			PB	17	248-249	SR #609, BLACKBERRY DISTRICT OF HENRY COUNTY
87 88	SMITH	CHARLIE			MB	82	1772-1775	WEST SIDE OF SR #692, HORSEPASTURE DISTRICT, HENRY COUNTY, TRACT "S"
88 88	SMITH	BILLY A., SR.	M. MARCELLA		DB	467	507	EASTERLY SIDE OF SR #903, REED CREEK DISTRICT, LOTS 9 & 10 & PART OF LOT 8
88 88	SMITH			SUSAN P. WILLIAM C., III	MB	82	1890-1891	HORSEPASTURE DISTRICT, LOTS 25, 26, 33, 34 & 35
88 88	Smith	Emily M.			Hwy MB	18	57	Reed Creek District, State Route 606
88 88	Smith	Evelyn S.		Ralph N.	Hwy MB	18	102-105	Blackberry District, State Route 609
88 88	SMITH		MICKIE C. & RICKY L.		DB	473	211	SOUTHWEST SIDE OF CONFEDERATE AVENUE, RIDGEWAY DISTRICT OF HENRY COUNTY

KEY

A. S. E. — Appraisements and Settlements of Estates	C. L. O. — Common Law Orders
B. P. — Blue Prints or Plat Books	D. B. — Deed Books
B. S. — Supervisors Books	P. E. — Portions of Estates
C. C. O. — County Court Orders	R. — Road Files
	S. — Surveyors Books

INDEX TO MAPS and ROADS

65E
(c%)

HENRY COUNTY, VIRGINIA

SOLD BY M & W PRINTERS, LYNCHBURG, VA.

MADE BY THE CITY INDEX COMPANY, COLUMBUS, OHIO

YEAR	PARTY				BOOK OR FILE	Volume	Page	DESCRIPTION
	SURNAME	ABCDEFGHIJ	IJKLMNOP	QRSTUVWXYZ				
1988	SMITH	CHARLES B., JR.	RAYFORD B. & PATSY L.					
				RHODA W.	HWY	18	130	STATE ROUTE 609, NO DISTRICT GIVEN
1988	SMITH	HELEN B.	CHARLES B., JR. RAYFORD B. EX'TORS AND TRUSTEES U/W CHARLES BURL SMITH, SR.		HWY	18	129	BLACKBERRY DISTRICT STATE ROUTE 687
1988	SMITH	AUBREY LEE	MARY C.		DB	483	282	MARTINSVILLE DISTRICT OF HENRY COUNTY, LOT 6, ROY & MOLLIE D. PRILLAMAN SUBDIVISION
1989	SMITH	HOPE K.	LARRY D.		DB	487	433	MACK ROAD LOT 18-A, BLACKBERRY DISTRICT, SOUTHERLY SIDE OF
1989	SMITH	BARBARA PERL	ROY WAYNE		DB	490	739	NORTHERLY SIDE OF SR #672, REED CREEK DISTRICT, BEING ALL OF 0.4567 ACRE TRACT NOW DESIGNATED AS LOT X
1989	SMITH	CINDY R.			DB	492	273	EAST SIDE OF MERRIMAN ROAD, HORSE PASTURE DISTRICT, BEING ALL OF LOT 10, MARSHALL FIELD & CO. SUBDIVISION
1989	SMITH	DONALD H.	JUNE D.		MB	83	232	BLACKBERRY DISTRICT, A PORTION OF A 1.84 ACRE TRACT & A PORTION OF A 1 ACRE TRACT & A PORTION OF PARCEL B A 1.406 ACRE TRACT
1989	SMITH	GARY STEVEN			DB	498	124	TRACT "1" ON THE SOUTHWESTERLY SIDE OF SR #622, RIDGEWAY DISTRICT OF HENRY COUNTY
1989	SMITH	BETTY S.	THOMAS W.		DB	501	162	SOUTHWEST SIDE OF PARKWOOD COURT, MARTINSVILLE DISTRICT LOT 10, SECTION 2
1989	SMITH	JESSICA D.	WARREN R.		DB	502	682-A	SOUTHEAST SIDE OF TURNER ASHBY ROAD, IRISWOOD DISTRICT, LOT 35, SECTION N, CHATMOSS CORP. SUBDIVISION, HENRY CO.
1989	SMITH	ERIE Y.			HWY	18	213	ROUTE 174, HENRY COUNTY
1989	SMITH	CHARLES P., IV ELIZABETH S.			HWY	18	280-283	ROUTE 174, MARTINSVILLE DISTRICT
1989	SMITH	LILLIE BELLE			MB	83	542	NORTHEAST SIDE OF SR #692, RIDGEWAY DISTRICT OF HENRY COUNTY
1989	SMITH	RAYMOND A. SUSAN M.			DB	510	465	NORTHWEST SIDE RIVERVIEW CT. RIDGEWAY DISTRICT OF HENRY COUNTY LOT 45, BLOCK 1
1990	SMITH	DEBORAH C.	STEVE D.		MB	84	21	NORTHWEST SIDE OF FOREST ROAD, IRISWOOD DISTRICT OF HENRY COUNTY, LOTS 3, 4, AND 5, SECTION "E", WOODLAND HEIGHTS SUBDIVISION
1990	SMITH	GWENDOLYN H.	R. KEITH		MB	84	19	SOUTHEASTERLY END OF HUNT WOODS DRIVE, IRISWOOD DISTRICT OF HENRY COUNTY, TRACT 6
1990	SMITH	JOHN WILLIAM			DB	514	217	REED CREEK DISTRICT OF HENRY COUNTY, 8.4 ACRES
1990	SMITH	ANNE S.	PETER		DB	523	410	SOUTHWEST SIDE OF FIRST STREET MARTINSVILLE DISTRICT HENRY COUNTY, LOT 18A AND LOT 19
1990	SMITH	HELEN P.			MB	84	170	EAST SIDE OF STATE ROUTE #648, IRISWOOD DISTRICT HENRY COUNTY, TRACT 19, THE MILL POND INC. SUB.
1990	SMITH	ROBERT J. PAMELA D.			DB	525	715	NORTH SIDE OF BEAVER RIDGE ROAD, MARTINSVILLE DISTRICT OF HENRY COUNTY, LOT 17, SECTION 3
1990	SMITH	DEBORAH C.	STEVE D.		MB	84	235	NORTHWEST SIDE OF FOREST ROAD, IRISWOOD DISTRICT HENRY COUNTY, LOTS 3, 4, AND 5, SECTION "E", WOODLAND HEIGHTS SUBDIVISION
1990	SMITH	DANNY L.	SUSAN V.		MB	84	364	RIDGEWAY DISTRICT OF HENRY COUNTY, 2.00 ACRES STATE ROUTE 632
1990	SMITH	DEBORAH C.	STEVE D.		MB	84	329	NORTHWEST SIDE OF FOREST ROAD, IRISWOOD DISTRICT HENRY COUNTY
1991	SMITH	PHYLLIS T.			MB	84	426	SOUTHEASTERLY SIDE OF RIDGE CREST DRIVE, RIDGEWAY DISTRICT OF HENRY COUNTY, LOT 59-A, 0.800 ACRE
1991	SMITH	BENJAMIN A. LOIS A.			DB	545	682	EAST SIDE OF SUNSET DRIVE, REED CREEK DISTRICT HENRY COUNTY, LOT 22, 0.912 ACRE
1991	SMITH	RICHARD JOHN			MB	84	520	RIDGEWAY DISTRICT OF HENRY COUNTY, 5.81 ACRES +
1991	SMITH	DORETHA G.	WILLIAM A.		MB	84	521	SOUTHWEST SIDE OF STATE ROUTE #642, RIDGEWAY DISTRICT HENRY COUNTY, TRACT 4, 6.000 ACRES
1991	SMITH	PHYLLIS T.			MB	84	554	SOUTHEASTERLY SIDE OF RIDGE CREST DRIVE, RIDGEWAY DISTRICT OF HENRY COUNTY, BEING PART OF LOT 59
1991	SMITH	RAYMOND A. SUSAN M.			DB	551	770	NORTHEAST SIDE OF CIRCLE DRIVE, RIDGEWAY DISTRICT HENRY COUNTY, LOT 14 SECTION "B", "WEDGEWOOD PLACE SUBDIVISION"
1991	SMITH	CARL DOUGLAS LINDA FAY			MB	85	18	WESTERLY SIDE OF STATE ROUTE #624 HORSE PASTURE DISTRICT OF HENRY COUNTY, LOT 2 AND LOT 3
1991	SMITH	DOROTHY J.			DB	555	464	SOUTHERLY SIDE OF KENMORE AVENUE, RIDGEWAY DISTRICT HENRY COUNTY, LOT 34, SECTION 31, GREENBRIAR PARK SUBDIVISION
1991	SMITH	KATHERINE			MB	85	007	HORSE PASTURE DISTRICT OF HENRY COUNTY, DRAINAGE EASEMENTS AND ROAD RIGHTS-OF-WAY

(LOWE) KEY

A. S. E. - Appraisements and Settlements of Estates
B. P. - Blue Prints or Plat Books
B. S. - Supervisors Books
C. C. O. - County Court Orders

C. L. O. - Common Law Orders
D. B. - Deed Books
P. E. - Portions of Estates
R. - Road Files
S. - Surveyors Books

INDEX TO MAPS and ROADS

HENRY COUNTY, VIRGINIA

MADE BY M. E. W. PRINTERS, LYNCHBURG, VA.

MADE BY THE CITY INDEX COMPANY, COLUMBUS, OHIO

YEAR	PARTY				BOOK OR FILE	Volume	Page	DESCRIPTION
	SURNAME	ABCDEFGHIJ	IJKLMNO	PQRSTUVWXYZ				
91 91	SMITH		JUANITA K.		MB	85	83	HORSEPASTURE DISTRICT OF HENRY COUNTY
91 91	SMITH	CLIFFORD A. BERENEICE M.			MB	85	66	IRISWOOD DISTRICT OF HENRY COUNTY, LOT 43, SECTION 2 BLOCK 5, CHATMOSS COURT SUBDIVISION
91 91	SMITH		JAMES S.	WANDA J.	DB	560	495	NORTH SIDE OF MAPLE DRIVE COLLINSVILLE DISTRICT OF HENRY COUNTY, LOT "A"
91 92	SMITH	BILLY CECIL			MB	85	174	RIDGEWAY DISTRICT OF HENRY COUNTY, 2.765 ACRES
92 92	SMITH	DANNY LANFORD ALTHEA S.			DB	563	243	SOUTHEAST SIDE OF STATE ROUTE 684, HORSEPASTURE DISTRICT HENRY COUNTY, LOT 2B
92 92	SMITH		RALPH M.		DB	571	296	BLACKBERRY DISTRICT OF HENRY COUNTY, 2.871 ACRES
92 92	SMITH	COLIN R. DONNA W.			DB	572	327	WESTERLY SIDE OF HOMESTEAD TRAIL, COLLINSVILLE DISTRICT HENRY COUNTY, LOT 5 SECTION NO. 5 "COLLINSVILLE HIGHLANDS" SUBDIVISION
92	SMITH		JAMES H. MILDRED P.		HWY	20	20	RIDGEWAY DISTRICT OF HENRY COUNTY, STATE ROUTE 687
92 92	SMITH		KAREN C.		DB	572	12	NORTHWEST SIDE OF EAST VIEW DRIVE, COLLINSVILLE DISTRICT HENRY COUNTY, LOT 4
92 92	SMITH	BRENDA LAWLESS	RAYMOND WALTER		MB	85	266	NORTHEAST SIDE OF STATE ROUTE 11, HORSEPASTURE DISTRICT HENRY COUNTY, TRACT 1 AND 2
92 92	SMITH		JAMES C LINDA F		MB	85	390	LOT 38 & 39 SEC C CHATMOSS CORP SUBD S W OF LEATHERWOOD CIRCLE IRISWOOD DIST
92 92	SMITH		KAY S.	RANDALL L.	MB	85	396	TRACT S, 1.500 ACRES SOUTH SIDE OF ST RT 616 IRISWOOD DISTRICT
92 92	SMITH	DONALD H.	JUNE D.		MB	85	463	BLACKBERRY DIST HENRY COUNTY, STATE ROUTE 838, PARCELS 144 PARCEL "A", PARCEL 141F AND 141H
92 92	SMITH		INELL P.		MB	85	445 446	HORSEPASTURE DIST HENRY COUNTY, DRAINAGE EASEMENTS AND ROAD RIGHTS-OF-WAY
92 92	SMITH		SUSAN R.		MB	85	468	SOUTH SIDE OF BLUE KNOB DRIVE, REED CREEK DIST HENRY COUNTY PART OF TRACT "B"
92 92	SMITH	XXXXXXXXXX			MB	85	468	HORSEPASTURE DIST HENRY COUNTY, STATE ROUTE 838, PARCELS 144 PARCEL "A", PARCEL 141F AND 141H
1992 1992	SMITH		LEE C.	SHIRLEY J.	DB	589	751	SOUTHWEST SIDE OF STATE ROUTE #1224, BLACKBERRY DIST. HENRY COUNTY, 0.545 ACRE BEING LOT 1
1992 1992	SMITH		NANCY R.		MB	85	656	HORSEPASTURE DIST. HENRY COUNTY
1992 1993	SMITH	CARROLL L.	JANET D.		MB	86	06	REED CREEK DIST. HENRY COUNTY, 3.064 ACRES
1993 1993	SMITH			RITA J.	DB	601	37	NORTH SIDE OF KILARNEY COURT, RIDGEWAY DIST. HENRY COUNTY LOT 4, 0.436 ACRE
1993	SMITH	AMERICA B.	(HEIRS AT LAW OF)		HWY	20	123- 124	STATE ROUTE 58, HORSEPASTURE DIST. HENRY COUNTY
1993 1993	SMITH	CECIL R.	JR. MARIA D.		DB	611	545	SOUTHEASTERLY SIDE OF STATE ROUTE #672, REED CREEK DIST HENRY COUNTY, LOT 5, SECTION "B", GEORGE T. RAMSEY SUB
1993 1993	SMITH		KATHERINE O.		MB	86	183	HORSEPASTURE DIST HENRY COUNTY, PARCEL "A"
1993 1993	SMITH		NANCY R.	WILLIAM C.	HWY	20	76	HORSEPASTURE DIST HENRY COUNTY, STATE ROUTE 58
1993 1993	SMITH	AILEEN T.			MB	86	325	PINE STREET AND PEACH COURT BLACKBERRY DIST. HENRY COUNTY DRAINAGE EASEMENTS AND ROAD RIGHTS-OF-WAY
1993 1993	SMITH	ANNIE F.	ESTATE HEIRS		HWY	20	185- 186	HENRY COUNTY, STATE ROUTE 687
1993 1993	SMITH	AUDREY LUCILLE SLATE			HWY	20	174	275 SQUARE FEET 2,725 SQUARE FEET ROUTE 660
1993	SMITH	CLAUDE,	HEIRS AT LAW		HWY	20	158- 165	STATE ROUTE 687, HENRY COUNTY
1993 1993	SMITH		JAMES C., JR.		MB	86	251	SOUTHWEST SIDE OF LEATHERWOOD CIRCLE IRISWOOD DIST. HENRY COUNTY, LOTS 38 AND 39 SECTOIN "C", THE CHATMOSS
1993 1993	SMITH		JOHN H. JESSE J.		MB	86	262	CORPORATION SUBDIVISION SITUATED IN IRISWOOD DIST. HENRY COUNTY, PARCELA "A" AND "B"
1993 1993	SMITH		PHYLLIS T.		MB	86	295	RIDGEWAY DIST. HENRY COUNTY, LOT 59A RICH ACRES PROPERTY RIDGE CREST DRIVE
1993 1993	SMITH		JAMES A.		MB	86	325	PINE STREET AND PEACH COURT, BLACKBERRY DIST HENRY COUNTY DRAINAGE EASEMENTS AND RIGHTS-OF-WAY
1993	SMITH	FRANK (HEIRS AT LAW OF ESTATE)			HWY	20	187	STATE ROUTE 687, BLACKBERRY DIST. HENRY COUNTY
93 93	SMITH		JOHN J.	PATRICIA A.	DB	626	592	NORTHEAST SIDE OF JEB STUART ROAD, IRISWOOD DIST HENRY COUNTY, LOT 7, SECTION "S", THE CHATMOSS CORPORATION SUB
93 93	SMITH		NELSON F. KATHRYN A.		MB	86	492	FOR EAST GATE DEVELOPMENT CORPORATION EAST SIDE OF JEFFERSON DAVIS DRIVE, IRISWOOD DIST HENRY COUNTY, LOTS 41 AND 42, SEC. "K", "THE CHATMOSS CORP" SUBDIVISION

KEY

A. S. E. — Appraisements and Settlements of Estates	C. L. O. — Common Law Orders
B. P. — Blue Prints or Plat Books	D. B. — Deed Books
B. S. — Supervisors Books	P. E. — Portions of Estates
C. C. O. — County Court Orders	R. — Road Files
	S. — Surveyors Books

INDEX TO MAPS and ROADS

65F
()

HENRY COUNTY, VIRGINIA

SOLD BY M & W PRINTERS, LYNCHBURG, VA.

MADE BY THE COTT INDEX COMPANY, COLUMBUS, OHIO

YEAR	PARTY				BOOK OR FILE	Volume	Page	DESCRIPTION
	SURNAME	ABCDEFGHIJ	IJKLMNO	PQRSTUVWXYZ				
1992 1993	SMITH			P. W. FARM	MB	86	524	HORSEPASTURE DIST. HENRY COUNTY 66.478 ACRES
1993	SMITH	FRANCIS H.	JANE M.		HWY	21	58-60	HORSEPASTURE DIST. HENRY COUNTY 1.61 ACRES ROUTE 58
1993	SMITH		LILLIE JAMES		HWY	21	62	HORSEPASTURE DIST HENRY COUNTY 0.01 ACRES ROUTE 58
1994 1994	Smith	Harold C., Frances H, Herman L., Howard R., Ned Lee & Thelma C.			MB	86	643	Reed Ck. Dist., Henry Co.
1994 1994	Smith	Carmen S.	Joseph C.		MB	86	618	N/S of SR 609, Blackberry Dist., Henry Co., being parts of Lot 2, 3, 4, 5 & 6.
1994 1994	Smith	Don C.	Katherine P.		MB	87	009	N/S of SR 993, Reed Ck. Dist., 0.03 acre and 6.29 acre parcel all being designated as Parcel A.
1994 1994	Smith		John Mitchell		MB	87	10	E/S of SR 692, Ridgeway Dist., Henry Co., Parcel A, 2.431 acres
1994	SMITH		NANCY R.	WILLIAM C., JR.	HWY	21	102-103	ROUTE 58, HORSEPASTURE DIST. HENRY COUNTY
1994	SMITH		NANCY R.	WILLIAM C., JR.	HWY	21	104-105	HORSEPASTURE DIST. 2.663 ACRES HENRY COUNTY
1994 1994	SMITH	CONNIE D.			DB	653	598	NORTHWEST SIDE OF DUDLEY DRIVE, COLLINSVILLE DIST. HENRY COUNTY, LOT 22, BILLA HEIGHTS CORP SUB.
1994 1994	SMITH	DOROTHY	LEE M.		DB	658	188	NORTHWEST SIDE OF CROSS ROAD, COLLINSVILLE DIST. HENRY COUNTY, LOT 18-A, BLOCK 1
1994 1994	SMITH	GERALDEAN R.			DB	658	446	NORTHWEST SIDE OF DIXIE DRIVE, COLLINSVILLE DIST. HENRY COUNTY, LOT 27-A
1994 1994	SMITH		JOHN H.		MB	87	351	HORSEPASTURE DIST HENRY COUNTY, 3.5129 ACRES
1994 1995	SMITH		ROGER L.		MB	87	468	REED CREEK DIST. HENRY COUNTY, DRAINAGE EASEMENTS AND ROAD RIGHTS-OF-WAY
1995 1995	SMITH		WAYNE RHONDA		MB	87	563	REED CREEK DIST. HENRY COUNTY, DRAINAGE EASEMENTS AND ROAD RIGHTS-OF-WAY
1995 1995	SMITH	GARY W.	LORETTA C.		MB	87	634	NORTHERLY SIDE OF U.S. ROUTE 58, TRACT 5, U.S. ROUTE 58
1995 1995	SMITH	CLARE M.	LINDSEY A.		DB	676	005	SOUTHWEST SIDE OF WINTHROP ROAD, RIDGEWAY DIST. HENRY COUNTY, LOT 3, "SHEFFIELD PLACE" SUBDIVISION FOR MARROWBONE PROPERTIES, INCORPORATED
1995 1995	SMITH		MELISSA H.	RUSSELL M.	MB	88	88	NORTHEAST SIDE OF AVENEL DRIVE, REED CREEK DIST. HENRY COUNTY, PART OF LOT 25, BENMORRELL SUB. SEC. 1
1995 1995	SMITH		STEVE A.		MB	88	77	LOTS 9, 10, 11, 12, 13, 14, 15, 16, 17, 18, 19, 20, 21 22 AND 23, TOTAL ACREAGE 2.17-ACRE TRACT
1995 1995	SMITH		SUSAN P.		DB	685	278	NORTH SIDE OF DORA DRIVE, RIDGEWAY DIST. HENRY COUNTY LOT 32, SECTION "E", SHANNON HILLS SUB.
1995 1995	SMITH	GEARY L.			MB	88	117	NORTHWEST SIDE OF STATE ROUTE #681, BLACKBERRY DIST. HENRY COUNTY, LOTS 1 THUR 5 AND A 5-FOOT DEDICATION STRIP
1995 1995	SMITH	ALBERT EDWARD AMY SMYKA			MB	88	252	EAST SIDE OF RIDGE ROAD, COLLINSVILLE DIST. HENRY COUNTY LOT 14, SECTION "G", J. R. SMITH ESTATE SUBDIVISION
1995	SMITH		STEPHENS M.		HWY	21	145	REED CREEK DIST. HENRY COUNTY, ROUTE 655, 0.18, 0.11 ACRE 0.07 ACRE
1995 1995	SMITH		NANCY R.	WILLIAM C.	DB	697	522	HORSEPASTURE DIST. HENRY COUNTY, U.S. HWY 58 WEST
1995 1995	SMITH	DANA W.	JODY W.		DB	698	319	NORTHWEST SIDE OF STATE ROUTE #718, BLACKBERRY DIST. HENRY COUNTY, LOT 16
1995 1996	SMITH	DONNA W.	RICHARD T.		MB	88	451	BLACKBERRY DIST. HENRY COUNTY
1996 1996	SMITH	ANN M. H. DOUGLAS			MB	88	564	EASTERLY SIDE OF TWIN OAKS AND ON THE NORTHERLY SIDE OF CHURCH STREET, RIDGEWAY DIST. HENRY COUNTY, LOTS 3 AND 4 JAMES B. AND MARY ANN JONES SUBDIVISION
1996 1996	SMITH		NORRIS F.	THELMA L.	MB	88	532	SOUTH SIDE OF RED HILL DRIVE IRISWOOD DIST. HENRY COUNTY LOT 49, SECTION NO. 1 "PATRICK HENRY FARM" SUB. PHASE I,
1996 1996	SMITH		KIKI M.	RANDALL D.	MB	88	655	CHATMOSS DEVELOPMENT CORPORATION COLLINSVILLE DIST. HENRY COUNTY NORTH SIDE RIDGELAND HEIGHTS DRIVE, LOT 21, 22 AND 23, SECTION D. WOODLAND HEIGHTS SUBDIVISION

KEY

A. S. E. — Appraisement and Settlements of Estates
 B. P. — Blue Prints or Plat Books
 B. S. — Supervisors Books
 C. C. O. — County Court Orders
 C. F. — Chancery Files

C. L. O. — Common Law Orders
 D. B. — Deed Books
 P. E. — Partition of Estates
 R. — Road Files
 S. B. — Surveyors Books

INDEX TO MAPS and ROADS

HENRY COUNTY, VIRGINIA

Slod by J. P. Bell Company, Lynchburg, Va.

8151. Permaflex Index No. 2. Made by Hall & McCheaney Inc, Syracuse, N. Y.

YEAR	PARTY		BOOK OR FILE	Volume	Page	DESCRIPTION
	SURNAME	ABCDEFGHIJ KLMNO PQRSTU VWXYZ				
1788	Spencer	James	S B	1	352	65 A on the branches of Horsepasture Creek
1860	Spencer	David H	D B	16	161	22 5/8 A on Horsepasture Creek
1879	Spencer	David Wm	D B	20	30	53 A on waters of Jennings Creek & North Mayo River Plat A Revised lot No4 25 X 95 feet from Church St to Public Square
1882	Spencer	John D	D B	21	130	
1886	Spencer	John D	D B	22	272	1 lot in Town of Martinsville on Moss Street
1892	Spencer et als	J H	D B	25	554	Part interest in 17 9/16 A on west side of Turnpike Road in Henry County
1896	Spencer	J H	S B	2	17	Lots No 50-64 & 71 in Western Suburb of Martinsville Va
1896	Spencer	J H	S B	2	18	Lots No 85 & 89 on Jackson Street Martinsville Va 1/4 of an A on south side of Church Street in Martin- sville Va
1896	Spencer	Blanche W J H	D B	28	323	
1897	Spencer et al	D W	D B	29	181	Part interest in 72 A from Old Wells Church to Antioch Church in Henry County
1903	Spencer	D W	D B	32	216	Tract containing 62 A in Henry County on south side of Bull Mountain Road
1905	Spencer	Frank	D B	33	161	31 1/2 A in Henry County near Horsepasture Store
1905	Spencer	A E	D B	33	196	99 1/2 A in Henry County on waters of Horsepasture Creek
1905	Spencer	D W	D B	33	196	99 1/2 A in Henry County on waters of Horsepasture Creek
1924	Spencer	Ada ----- Ned Tom	(P B P D B)	3 44	194 480	6.45 A on head waters of Jordons Creek
1924	Spencer	Tom	(P B P D B)	3 44	145 480	6.45 A on head waters of Jordons Creeks
1927	Spencer (Heirs)	J H	D B	49	195	62.5 A lying on north side of Fayette Street in Martinsville Va
1930	Spencer	J W	B P	1	258	35 1/2 A on North Mayo River Henry County Va
1932	Spencer et al	D W	B P	1	79	Part interest in 21 lots West of Martinsville Va
1936	Spencer	E D	B P	1	222	Right of Way for Transmission Line for Pinnacles Hydro Electric Project
1936	Spencer	J Walter	B P	1	223	Right of Way for Transmission Line for Pinnacles Hydro Electric Project Danville Va
1937	Spencer	J W & Wife	B P	1	2	52.5 A in Horsepasture Dist Henry County Va
1937	Spencer	S G W E	B P	1	175	109 lots on U S Highway 220 south of Martinsville Va
	Spencer	Frank	B P	1	191	38 A on Traylorville Road in Henry County
1937	Spencer	P C	B P	3	96	County Poor House Lots on Tar Road to Fieldale Va formerly known as
1946	Spencer	Curtis L.	B P	3	306	Tract #4 Section C of the Reed Creek Development Corp. of Sub-div. Reed Creek Dist.
1946	Spencer	Ralph	B P	3	351	Property in H P Dist. on Bull Mt. Rd. also street or Road line to be changed thru property.
1947	Spencer	A. L.	B P	3	406	Property in H P Dist. on State Rd. #601 purchased from J.T. Wood
1946	Spencer	Lera W. Harvie	B P	4	90	4.3 Acres in Horsepasture Dist.
1949	Spencer et al	Leo S	B P	4	197	Agreed line in Horsepasture District
1949	Spencer	Wm. Heirs	B P	4	210	Two tracts in Horsepasture District
1950	Spencer	S G	B P	4	300	Two tracts in Reed Creek District
1948	Spencer	Robert L	B P	4	310	2 acres near Spencer - Horsepasture District
1954	Spencer	George P	B P	6	107	4 acres Va U S Highway 58 Horsepasture District
1954	Spencer	Henry Lucy Z	B P	6	149	Lot in Horsepasture District

(A)

KEY

A. S. E. — Appraisal and Settlements of Estates
 B. P. — Blue Prints or Plat Books
 B. S. — Supervisors Books
 C. C. O. — County Court Orders
 C. F. — Chancery Files

C. L. O. — Common Law Orders
 D. B. — Deed Books
 P. E. — Partition of Estates
 R. — Road Files
 S. B. — Surveyors Books

INDEX TO MAPS and ROADS

HENRY COUNTY, VIRGINIA

Slod by J. P. Bell Company, Lynchburg, Va.

8151. Permaflex Index No. 2. Made by Hall & McChesney Inc, Syracuse, N. Y.

YEAR	PARTY			BOOK OR FILE	Volume	Page	DESCRIPTION
	SURNAME	ABCDEFGHIJ	KLMNOP				
1955	Spencer			Percy Sam	B P	8 76	2 tracts S of Preston in Horsepasture District
1956	Spencer		L D	Ruby H	B P	8 102	Various lots & tracts in Horsepasture District
1956	Spencer		Nanie	Robert	B P	9 54	1½ acres E of Horsepasture Creek in Horsepasture District
1956	Spencer		Nanie	Robert	B P	9 54	Three acres E of Horsepasture Creek in Horsepasture District
1957	Spencer		Clayton W	Ollie S	B P	9 97	11.13 acres Horsepasture District
1948	Spencer		H H		B P	9 101	Various lots in Reed Creek District
1957	Spencer		H W		B P	10 82	9.8 acres W of Rangeley Store in Horsepasture District
1957	Spencer		Harvey G		B P	11 27	.1 of an acre in Horsepasture District
1957	Spencer		George R		B P	11 74	10½ acres 1 mile South of Preston in Horsepasture Dist
1958	Spencer etal		Julia		B P	11 78	Lot 1 mile Northwest of Center Church in Horsepasture Dist.
1952	Spencer			Walter E	B P	12 19	8 lots on State Route # 606 in Reed Creek District
1959	Spencer			Luther	B P	14 48	.4 acre H. P. Dist.
1960	Spencer		Orris E.	Ruth W.	B P	16 81	P. 12 acre tract in H. P. Dist.
1959	Spencer			Roy S.Est	B P	15 9	.94 acre in H.P. Dist.
1956	Spencer			Rebecca	B P	15 1	10 tracts in H. P. Dist.
1960	Spencer		Amanda Parker		B.P.	17 58	.49 acre on U.S.Rd.#58, H.P.Dist
1957	Spencer			Robert	B.P.	17 64	one acre S. of Rd. 58 in H.P.Dist
1962	Spencer		C. W.		B P	19 49	2.6 acres off St. Rd. 609 near Rangeley Store H.P. Dist.
1961	Spencer		Ann W.	Rudolph H.	B P	19 54	Lots 8, 9, W. E. Spencer Sub. Div. R. C. Dist.
1962	Spencer		L. D.		B P	20 45	5 acres near West side of Horsepasture Creek Horsepasture Dist.
1956	Spencer		L.G.		B.P.	21 69	5 acres, St.Rd.696, H.P.Dist
1955	Spencer		L. G.		B.P.	21 79	2.55 acres, St.Rd.696, H.P.Dist
1962	Spencer		L. G.		B.P.	21 79	6.4 acres, St.Rd.696, H.P.Dist
1964	Spencer		Herman J. Joyce M.		B P	24 100	Lots 82,83, Forest Acres Sub.Div., M ^o ville Dist
1964	Spencer		Dera Rigney Charlie J.		B P	25 40	Martinsville District Lot 4, Part. Lot 5, R.H. Wimbish Sub. Div. Mt. Olivet Road/
1964	Spencer		Jacqueline Lloyd E.		B P	25 63	1.2 acre off St. Road 683, H. P. Dist.
1951	Spencer		H. M.	Virginia C.	B P	26 74	Lot St. Road 681 H. P. Dist.
1964	Spencer		Elsie M. Benton		B P	27 19	Lot 6, Sec. A, H.D. Prillaman Prop. R.C. Dist.
1964	Spencer		Cleo C.	J.B.	B P	27 34	Lot 21, Sec. 2, Longview Dev. prop. M ^o ville Dist.
1965	Spencer		Kate F.		B P	31 42	.53 acre John W. Fretwell prop. H. P. Dist.
1965	Spencer		Grover		B P	31 46	2.21 acres H. P. Dist.
1965	Spencer		Louise S. John A.,		B P	31 81	1.82 acres R. C. Dist.
1966	Spencer		Annie Mae Daniel W.		B P	32 62	Lot #2, State Rte #606, Reed Creek District
1966	SPENCER		EUGENE G.		B P	35 7	0.82 ACRES, HORSEPASTURE DIST.
1967	SPENCER		EVELYN C.	W. PHILIP	B P	35 94	PROPERTY, RTE #220, REED CREEK DIST.

KEY

A. S. E. — Appraisal and Settlements of Estates
 B. P. — Blue Prints or Plat Books
 B. S. — Supervisors Books
 C. C. O. — County Court Orders
 C. F. — Chancery Files

C. L. O. — Cammon Law Orders
 D. B. — Deed Books
 P. E. — Partition of Estates
 R. — Road Files
 S. — Surveyors Books

INDEX TO MAPS and ROADS
HENRY COUNTY, VIRGINIA

613
 (B)

20464H Permaflex Index No. 2. Made by Hall & McChesney Inc, Syracuse, N. Y.

Sold by J. P. Bell Company, Lynchburg, Va.

YEAR	PARTY				BOOK OR FILE	Volume	Page	DESCRIPTION
	SURNAME	ABCDEFGHIJ	KLMNO	PQRSTUVWXYZ				
1967	SPENCER			HARVEY NELLIE J. WILLIAM /	B P	37	13	LOT #5, SEC. J., BEAVER CREEK DEV., MSVILLE DIST.
1967	SPENCER			INEZ B. WILBERT K.	B P	37	27	PROPERTY, OAKLAND DRIVE, COLLINSVILLE, MSVILLE DIST.
1967	SPENCER			ARLENE F. LOWELL T.	B P	37	56	PROPERTY, REED CREEK DIST.
1968	SPENCER			WILLIAM	B P	38	18	CEMETERY LOTS, HORSEPASTURE DIST.
1968	SPENCER			S. NANNIE LEE/ROBERT LEE	B P	38	77	0.74 ACRE, RTE #692, HORSEPASTURE DIST.
1968	SPENCER			EARNESTINE	B P	39	50	5 ACRES, RTE #693, HORSEPASTURE DIST.
1968	SPENCER			OLLIE F. SIMON C.	B P	39	97	LOT #9, SEC. A. OAKWOOD PARK SUB-DIV, HORSEPASTURE DIST.
1968	SPENCER			HENRY BETTY LOU PATRICK /	B P	39	82	LOT #32, PT L 33, HANOVER PLACE SUB-DIV., RIDGEWAY DIST.
1968	Spencer			Roberta N. Willie F.	B P	40	13	Lots 8 & 9, John R. Shelton Sub-div., H. P. Dist.
1969	Spencer			Bobby L. Iowa J.	B P	41	7	3.5 Acre, Rte #844, Blackberry Dist.
1969	Spencer			Regina F. Paul Douglas	B P	41	51	
1969	Spencer			MAe Frances Robert B.	B P	41	57	Lot #11, Sec B., Carver Hgts, Horsepasture Dist.
1969	Spencer			Robert L.	B P	42	36	Lot #3, Horsepasture Dist.
1969	Spencer			Robert L.	B P	42	36	Lot #2, Horsepasture Dist.
1956								
1969	SPENCER			H. W.	B P	44	86	4 ACRE, RTE #761, HORSEPASTURE DIST.
1969	SPENCER ET ALS			WILLIE D.	B P	44	10	0.46 ACRE, EFFIE HAIRSTON PROP, RTE #687, H. P. DIST.
1970	SPENCER			PINKARD E.	B P	45	83	LOTS 1, 2,3, RTE #684, HORSEPASTURE DIST.
1970	SPENCER			SIMON C.	B P	45	25	LOT, RTE #684, HORSEPASTURE DIST.
1970	SPENCER			SIMON C.	B P	45	15	LOTS, RTE #684, HORSEPASTURE DIST.
1970	SPENCER ET ALS			LOWELL	B P	45	42	VARIOUS LOTS, NORMAN L. MCGHEE PROP, BLACKBERRY DIST.
1971	SPENCER			HAZEL W. WILLIAM L.	B P	49	30	LOTS 2 AND 3, ROBERT L. SPENCER PROP, H. P. DIST.
1972	Spencer			Ned (Heirs)	M B	50	92	LOTS, St Rt 683, Horsepasture Dist.
1971	Spencer			Robert	M B	50	34	Tract, Rt 58, Horsepasture Dist.
1972	Spencer			Lillie M. Charles W.	M B	51	70	Lot 4, Carver Estate, INC. S/D, Horsepasture Dist.
1972	Spencer			Orris E. Ruth W.	M B	51	50	Lot 1-A, Sec F. Sunset Ave, Msville List.
1972	Spencer			G. W.	M B	52	59	Portion of 15.6 acres tract, Blkberry Dist.
1972	Spencer			Ollie F. Simon C.	M B	52	36	Lot 3 Sec A Spencer Ct S/L, H.P.DIST.
1972	Spencer			Loyl W. June Y.	M B	53	48	Lot #14, Sec A, Kimberly Hills Subdivision Kimberly Hills Subd., Kimberley Rd., Reed Cr. List
1972	Spencer			McGarvey Jerome Maxine H.	M B	53	46	Lot #2, Surburban Park Subdivision, Carver Construction Co, Inc, Aurelia Drive, Horsepasture List.
1973	SPENCER			CLYDE E. RUBY R.	M B	55	28	IRISWOOD DIST. LOT 9 SEC 5 INDIAN HILLS SUBD LAUREL PARK AVENUE/
1973	SPENCER			CURTIS F.	M B	55	17	PROPERTY REED CREEK DIST.
1973	SPENCER			J, RUSSELL	M B	54	41	PORTION OF A 52.5 ACRE TRACT, HORSEPASTURE DISTRICT
1973	SPENCER			JOHN ALBERT	M B	55	52	PROPERTY, HORSEPASTURE DISTRICT
1973				Beulah H				
1974	Spencer			Cecil A	M B	58	2	.4 Acre in Blackberry District

688
 (C) KEY

A. S. E. — Appraisement and Settlements of Estates
 B. P. — Blue Prints or Plat Books
 B. S. — Supervisors Books
 C. C. O. — County Court Orders
 C. F. — Chancery Files

C. L. O. — Common Law Orders
 D. B. — Deed Books
 P. E. — Partition of Estates
 R. — Road Files
 S. — Surveyors Books

INDEX TO MAPS and ROADS

HENRY COUNTY, VIRGINIA

20484H Permaflex Index No. 2. Made by Hall & McChesney Inc. Syracuse, N. Y.

Sold by J. P. Bell Company, Lynchburg, Va.

YEAR	PARTY				BOOK OR FILE	Volume	Page	DESCRIPTION
	SURNAME	ABCDEFGHIJ	KLMNO	PQRSTUVWXYZ				
1974	Spencer			Richard A.	M B	59	70	1.01 acres near St. Rte 84 King Edward Stone Property
1974	Spencer	Harvey			M B	60	74	Cemetery lots 43-75 Blackberry District
1975	Spencer		Ollie F.	Simon C.	M B	62	80	Lot 14 Sec G Spencer Court S/D Horsepasture District
1975	Spencer		Ollie F.	Simon C.	M B	63	79	Lot 14 Sec G Spencer Court S/D Horsepasture District
1976	Spencer		John H.	Lois P.	M B	65	12	Property St Rt 692 Ridgeway District
1962	Spencer	D. C.	Mildred V.		M B	66	33	Property Reed Crk. Dist.
1977	Spencer	Frances W.		Roger L.	M B	66	109	Part of Lot 21 Sec B Msville Dist
1977	Spencer	Curtis Melvin		Helen W.	M B	66	150	1.19 ac portion Tract C & Tract B H P dist
1977	Spencer	Curtis Larry			M B	67	68	Lot 19 Highland Ridge Ridgeway Dist.
1977	Spencer			Simon P.	M B	67	129	Property of Wilbur Doyle H P Dist.
1977	Spencer	Frank & Kitty's Heirs			M B	69	8 & 8A	Tract 1 & Tract 2 St. Rt. 683 H P Dist.
1978	Spencer	Deborah J.		John David	M B	68	148	Lot 6 Sec A Crescent Ct. Blkberry Dist.
1978	Spencer			Simon C.	M B	68	141	Lots 13 & 14 Sec G Spender Court H P Dist.
1978	Spencer	Clarence Jr.			M B	69	138	1.414 ac St. Rd. 687 H P Dist.
1978	Spencer	Austin L.		Hazel M.	M B	70	12	10.67 acres Formerly Raymond L. Custer Prop. Iriswood Dist.
1978	Spencer			Ronald J. Vera G.	M B	70	154	Lot 1 Paradise Hills Iriswood Dist.
1979	Spencer			Simon C.	M B	72	10	Subd. of Spencer Court Sec G(H. P. District)
1979	Spencer	Frances W.		Roger Lewis	M B	72	103	Lot 7 Sec M Ridge Rd. Martinsville Dist.
1979	Spencer	Joseph B. Frances W.		Jeannett M. Roger L.	M B	73	36	(1.608 ac) Tract A & Tract B (2.807 ac) Blackberry Dist.
1978	Spencer			Simon	M B	73	18	Lots 1-3; St. Rd. 684 H. P. District
1979	Spencer			Simon	M B	73	91	Lot 1-A Horsepasture District
1980	Spencer	Daniel R. Jr.		Dale F.	M B	74	34	Lot 3 Sec 7 Washington Dr. H. P. District
1980	Spencer	Burdie		Jefferson G.	M B	74	58	.78 acres U. S. 58 & St. Rt. 874 H. P. District
1966	Spencer	Clarence E.			MB	75	22	St. Rt. 890 5.47 acres Reed Creek Dist.
1980	Spencer	Charlie			MB	75	51	14.68 acres Henry County Horsepasture District
1980	Spencer			Ronald L.	MB	75	52	Pt. Lot 5 and Pt. of 148 acres tract King Edward Stone Prop. Reed Creek District
1981	Spencer			Lillian	MB	75	100	Property Matthew Mills Road Horsepasture District
1981	Spencer	Hazel M. Austin L.			MB	75	126	10.6 acres Reed Crk District
81	Spencer	D. C.		Mildred	DB	337	567	St. Rt. 663 Property Martinsville District
1981	Spencer	Frank		Kitty, Heirs	MB	76	62	Tract 2 and Cemetery Lot St. Rt. 683 Horsepasture Dist.
1982	Spencer			Richard Adam	MB	77	12	Reed Creek District Property
1982	Spencer	Donald L. Deborah B.			DB	351	526	St. Rt. 698 Lots 14-16 Sec. B. Blackberry District
1982	Spencer	Austin L.			MB	77	19	Property Iriswood District
83	Spencer	Carl L.		Shirley W.	DB	357	556	Lot 37 A U. S. 58 and Riverview Drive Ridgeway District

KEY

A. S. E. - Appraisements and Settlements of Estates
 B. P. - Blue Prints or Plat Books
 B. S. - Supervisors Books
 C. C. O. - County Court Orders

C. L. O. - Common Law Orders
 D. B. - Deed Books
 P. E. - Portions of Estates
 R. - Road Files
 S. - Surveyors Books

INDEX TO MAPS and ROADS

HENRY COUNTY, VIRGINIA

67c
()

SOLE BY M & W PRINTERS, LYCHBURG, VA.

MADE BY THE COIT INDEX COMPANY, COLUMBUS, OHIO

YEAR	PARTY				BOOK OR FILE	Volume	Page	DESCRIPTION
	SURNAME	ABCDEFGHIJ	IJKLMNOP	QRSTUVWXYZ				
1983 1983	Spencer	Donald S.			DB	364	211	Parcels B and C 50 ft. Private roadway NW and SE Sides, Reed Creek District
1982 1983	Spencer		Kate F.		MB	78	48	Lots 3A and 6A, Blackberry District
1983 1983	Spencer			Simon C.	MB	78	76	Parcel B. 5.007 acres, Iriswood District
1982 1983	Spencer	Austin L.			MB	78	93	9.13 acres and 1.54 acres, St. Rt. 619, Iriswood District
1983 1983	Spencer	Austin L.			MB	78	84	7.7 acres, Reed Creek District
1983 1983	Spencer			Troy Dallis	MB	78	120	0.633 acre, Blackberry District
1983 1983	Spencer		Mary Jane		DB	371	372	St. Rt. 1141, Lot 20 Sec. J., Pt. Lot 11 Sec. B Villa Heights Corporation
1983 1983	Spencer	Elvis D.		Sheila M.	DB	370	662	Lot 4B, Pinnacle Drive and Dexter Street, Martinsville District
1984 1984	Spencer	Edwin C.	Kathryn R.		DB	378	415	Edgehill Circle, Lot 18 Sec. 3, Martinsville Dist.
1984 1984	Spencer	David Lee			DB	387	86	0.37 acre 0.52 acre, St. Rt. 627, Blackberry District
1984 1985	Spencer	Doyle W.		Sally	MB	80	128	Lot 3X Sec. C and Lot 3, Susan Drive, Martinsville District
1958 1985	Spencer	Daphne B. Frank D.			DB	394	519	St. Rt. 108, Henry County, Lot 2A
1982 1985	Spencer	Clarence E., Jr.	Patricia T.		MB	81	1187-	1189 St. Rt. 609, Tract A, Blackberry District
1986 1986	Spencer	Dale F. Daniel R., Jr.			DB	411	441	Lot 3, Sec. 7, Washington Drive, Kings Village Sub., Horsepasture District
1986 1986	Spencer		Jo Ann B. James W.		MB	81	1980-	1985 Drainage Easement and Rd. Right of Way
1986 1986	Spencer		Jo Ann B. James W.		MB	81	2017-	2020 7.8206 acres, Blackberry District
1983 1986	Spencer			Simon C.	MB	81	2157	2.187 acres, Parcel A, Iriswood District
1986 1986	Spencer	Cora L. Eugene G.			MB	81	2231- 2234	U. S. 58, Parcels, Horsepasture District
1986 1986	Spencer		Joe E. James D. Katherine T. Linda W.		HWY	17	58	St. Rt. 606, Reed Creek District, Virginia State Highway
1987 1987	Spencer		Mary Jane		DB	439	479	St. Rt. 1141, Lot 20, Sec. J. and Pt. Lot 11, Sec. B, Martinsville District
1968 1987	Spencer		JoAnn B. James Winford		DB	445	242	7.35 acres, Blackberry District
1987 1987	Spencer	Gladys Carter Billy J.			MB	82	856- 859	ST. Rt. 800, Tract 2, Horsepasture District
1987 1987	SPENCER			SIMON C.	MB	82	1081- 1092	LINDA DRIVE, PETTIE DRIVE, VERNA AVENUE, HORSE PASTURE DISTRICT, DRAINAGE EASEMENTS AND ROAD RIGHT OF WAYS.
1987 1987	SPENCER			THOMAS C., JR. SHERRY D. PHILLPOTT	MB	82	1109- 1110	STONE PLANTATION SUBDIVISION, VALLEY VIEW DRIVE, BLACK BERRY DISTRICT, HENRY COUNTY LOT 858
1987 1987	SPENCER			SIMON C.	MB	82	1294- 1297	HORSEPASTURE DISTRICT, PLAT SHOWING ADDITION TO REVISION OF LOTS SECTION "G", SPENCER COURT
1987 1987	SPENCER	DONALD L. DEBORAH B.			DB	456	173	SOUTHERLY SIDE OF SR #698, BLACKBERRY DISTRICT, HENRY COUNTY, LOTS 14, 15, & 16, SECTION "B"
1987	SPENCER			W.E.	PB	17	185	ROUTE 754, BLACKBERRY DISTRICT, HENRY COUNTY
1987 1988	SPENCER			SIMON C.	MB	82	1722- 1725	HORSEPASTURE DISTRICT, HENRY COUNTY ADDITION TO AND REVISIONS OF LOTS, SECTION "G" SPENCER COURT
1988 1988	SPENCER		KAKTHY S. & WILLIAM L.		DB	466	692	SOUTH SIDE OF SR #949, HORSEPASTURE DISTRICT, LOT B-1
88 88	SPENCER		SANDRA AYERS MILTON CARL		DB	467	374	SOUTHERLY SIDE OF SHERWOOD CIRCLE, HORSEPASTURE DISTRICT, LOT 19, SECTION F, LAKEWOOD FOREST SUBD.
88	Spencer et als	Reulah H. Ethel N. Cecil A.			Hwy MB	18	97	Blackberry District, State Route 609
1988 1988	SPENCER	ANNIE R.			DB	474	625	NORTHLY SIDE OF SR #1141, MARTINSVILLE DISTRICT HENRY COUNTY, LOTS 18A and 19 SECTION "J"
1988 1988	SPENCER	HAZEL M.			MB	83	30	REED CREEK DISTRICT OF HENRY COUNTY
1988	SPENCER		SAMUEL A. TERESA H.		HWY	18	143	ROUTE 220, 0.01 ACRE

68c
() KEY

A. S. E. -- Appraisements and Settlements of Estates
 B. P. -- Blue Prints or Plat Books
 B. S. -- Supervisors Books
 C. C. O. -- County Court Orders

C. L. O. -- Common Law Orders
 D. B. -- Deed Books
 P. E. -- Portions of Estates
 R. -- Road Files
 S. -- Surveyors Books

INDEX TO MAPS and ROADS

HENRY COUNTY, VIRGINIA

SOLE BY M & W PRINTERS, LYNCHBURG, VA.

MADE BY THE GOTT INDEX COMPANY, COLUMBUS, OHIO

YEAR	PARTY			BOOK OR FILE	Volume	Page	DESCRIPTION
	SURNAME	ABCDEFGHIJ	KLMNOP				
88 88	SPENCER	DONNA J.	LARRY D.		DB	485 116	SOUTHWEST SIDE OF SR #684, HORSEPASTURE DISTRICT OF HENRY COUNTY, LOT 14
89 89	SPENCER		LAVERNE W.	STEPHEN L.	DB	496 375	EAST SIDE OF SR #695, HORSEPASTURE DISTRICT OF HENRY COUNTY, LOT 2
89 89	SPENCER	BETTY R.			DB	510 609	EAST SIDE OF SR #718, BLACKBERRY DISTRICT OF HENRY CO. LOT 1
90 90	SPENCER		MINNIE M.	ROBERT	DB	522 169	NORTH SIDE OF STATE ROUTE 693, BLACKBERRY DISTRICT OF HENRY COUNTY, LOT "A"
89 90	SPENCER		JAMES W.	JO ANN B.	MB	84 155	BLACKBERRY DISTRICT OF HENRY COUNTY
90 90	SPENCER	CHRISTOPHER L.	MELENA B.		DB	526 304	OFF OF STATE ROUTE #627, HORSEPASTURE DISTRICT OF HENRY COUNTY, BEING A PORTION OF PARCEL 3
90 90	SPENCER		MAYNARD L.	IRIS W.	MB	84 200	HORSEPASTURE DISTRICT OF HENRY COUNTY
90 90	SPENCER	BARRY W.	HARRIET LYNN	HERNDON	DB	535 308	NORTHERLY SIDE OF FLAMINGO ROAD, BLACKBERRY DISTRICT HENRY COUNTY, LOT 17, FLAMINGO ROAD SUBDIVISION
90	SPENCER	AMANDA PARKER		SIMON P.	HWY	19 176	HORSEPASTURE DISTRICT OF HENRY COUNTY, U.S. 58, STATE ROUTE #873 AND STATE ROUTE #684
90 91	SPENCER	BEULAH H.			MB	84 382	EAST SIDE OF STATE ROUTE #687 AND ON THE SOUTH SIDE OF STATE ROUTE 761, BLACKBERRY DISTRICT OF HENRY COUNTY TRACT 1
91 91	SPENCER		JOHN H.	LOIS P.	MB	84 567	PARTLY IN HORSEPASTURE DIST & PARTLY IN RIDGEWAY DIST HENRY CO, SOUTHERLY, WESTERLY & SOUTHEASTERLY SIDES OF STATE ROUTE 781
91 91	SPENCER	HAROLD CHARLES	LUCILLE MARGARET	H.	MB	85 007	HORSEPASTURE DISTRICT OF HENRY COUNTY, DRAINAGE EASEMENTS AND ROAD RIGHTS-OF-WAY
91 91	SPENCER			RONALD L. PAMELA W.	DB	561 657	SOUTHEAST SIDE OF CHATMOSS COURT EXTENSION, MARTINSVILLE DISTRICT OF HENRY COUNTY, LOT 16, BLOCK 6, CHATMOSS COURT SUBDIVISION
92 92	SPENCER		KENNETH D.	LINDA R.	MB	85 147	BLACKBERRY DISTRICT OF HENRY COUNTY, OFF OF STATE ROUTE 909, 40' RIGHT-OF-WAY
91 92	SPENCER		KENNETH DALE	LINDA R.	DB	570 748	WEST SIDE OF A 40-FOOT ROAD SPACE AND ON THE EAST SIDE OF A 25-FOOT ROAD SPACE, BOTH LEADING OFF STATE ROUTE 919, BLACKBERRY DIST. HENRY COUNTY, LOT 5, SECTION "B"
92 92	SPENCER	BESSIE			MB	85 397 398	DRAINAGE EASEMENTS & ROAD RIGHTS OF WAY H P DISTRICT
1992 1992	SPENCER		LOREASE D.		MB	85 445-446	HORSEPASTURE DIST HENRY COUNTY, DRAINAGE EASEMENTS AND ROAD RIGHTS-OF-WAY
1992 1992	SPENCER			TROY D.	MB	85 422	NORTHWEST SIDE OF STATE ROUTE 687, BLACKBERRY DIST HENRY COUNTY, PARCELS "X" "Y" AND "Z"
1992 1992	SPENCER			TROY D.	DB	580 645	SOUTHWEST MARGIN OF STATE ROUTE 718, BLACKBERRY DIST. HENRY COUNTY LOTS 3-B, 4, 5, 6-B AND THE WESTERN PORTION OF LOT 2 AND THE RESIDUE OF LOT 1 R
1992 1992	SPENCER			TROY D.	DB	580 652	SOUTHWEST MARGIN OF STATE ROUTE 718, BLACKBERRY DIST HENRY COUNTY, LOTS 3-B, 4 5 6-B THE WESTERLY PORTION OF LOT 2 AND THE RESIDUE OF LOT 1-R
1992 1992	SPENCER	DANNY L.	JUDY M.		MB	85 509	SOUTHEAST SIDE OF U.S. RTE 220, REED CREEK DIST HENRY COUNTY, TRACT 1
1992 1992	SPENCER	CHARLES W.	MARY S. JAMES L.		DB	589 309	NORTHEAST SIDE OF STATE ROUTE 692, HORSEPASTURE DIST. HENRY COUNTY
1992 1992	SPENCER		JUSTIN S.		MB	85 517	NORTHEAST SIDE OF U. S. RTE 220, REED CREEK DIST HENRY COUNTY, TRACT 1, 2.611 ACRES
1992 1992	SPENCER			ROBERT W. VIRGINIA M.	DB	589 305	NORTHEAST SIDE OF STATE ROUTE 692, HORSEPASTURE DIST HENRY COUNTY
1993	SPENCER	GEORGE C. DOROTHY A.	SMITH		HWY	20 92	ROUTE 58, HORSEPASTURE DIST. HENRY COUNTY, 0.04 ACRE MORE OR LESS
1993	SPENCER	INEZ W.		TROY D.	HWY	20 94	BLACKBERRY DIST HENRY COUNTY, STATE ROUTE #687
1993 1993	SPENCER	FRANCES W.		ROGER L.	DB	609 513	SITUATED ON THE SOUTHEAST SIDE OF FOX CHASE DRIVE, COLLINSVILLE DIST HENRY COUNTY, LOT 11, SECTION NO. 12 "COLLINSVILLE HIGHLANDS" SUBDIVISION
1993 1993	SPENCER			SCOTT E. ROBIN H.	DB	605 75	BLACKBERRY DIST HENRY COUNTY 2.8544 ACRES OFF OF STATE ROUTE 666
1993 1993	SPENCER	HELEN I.			MB	86 325	PINE STREET AND PEACH COURT, BLACKBERRY DIST. HENRY COUNTY DRAINAGE EASEMENTS AND RIGHTS-OF-WAY
1993 1993	SPENCER		INEZ B.	WILBERT K.	HWY	20 173	MARTINSVILLE DIST. HENRY COUNTY, 2.304 SQUARE FEET ROUTE 660
1993	SPENCER	EUGENE G. CORA G.			HWY	20 197	HORSEPASTURE DIST. HENRY COUNTY ROUTE 58
93 93	SPENCER	CARL L.		SHIRLEY W.	DB	627 134	SOUTHEAST SIDE OF U.S. ROUTE 58 AND ON THE SOUTHERLY SIDE OF AN UNIMPROVED 50-FT PROPOSED STREET, LOT 37-A
1993 1993	SPENCER	HAROLD W.	JAMES W.		MB	86 489	BLACKBERRY DIST HENRY COUNTY, PARCELS "A", "B" AND "C"
1993 1993	SPENCER		MICHELLE C.	VIMOTHY W.	DB	632 36	BLACKBERRY DIST HENRY COUNTY STATE ROUTE #719

KEY

A. S. E. — Appraisements and Settlements of Estates
 B. P. — Blue Prints or Plat Books
 B. S. — Supervisors Books
 C. C. O. — County Court Orders

C. L. O. — Common Law Orders
 D. B. — Deed Books
 P. E. — Portions of Estates
 R. — Road Files
 S. — Surveyors Books

INDEX TO MAPS and ROADS

(61d)

HENRY COUNTY, VIRGINIA

SOLE BY M & W PRINTERS, LYNCHBURG, VA.

MADE BY THE COTT INDEX COMPANY, COLUMBUS, OHIO


YEAR	PARTY				BOOK OR FILE	Volume	Page	DESCRIPTION
	SURNAME	ABCDEFGHIJ	IJKLMNO	PQRSTUVWXYZ				
1993	SPENCER			NANNIE B.	HWY	21	14-17	HORSEPASTURE DIST. HENRY COUNTY ROUTE 58, 4.09 ACRES
1994	SPENCER			SHARON D.	DB	635	356	SOUTH SIDE OF HUNTINGTON HILLS DRIVE, BLACKBERRY DIST. HENRY COUNTY LOT 25, HUNTINGTON HILLS SUB. SEC. A, 0.533 ACRE
1994	Spencer			Kimberley B. Mark A.	DB	641	393	W/S of SR 838, Blackberry Dist., Henry Co., Lots 1-8, 40 ft. road space
1994	SPENCER	ARLENE F.			DB	645	308	NORTHERLY SIDE OF EASTVIEW DRIVE, REED CREEK DIST. HENRY COUNTY, LOT 4, 0.329 ACRE
1994	SPENCER			LUCILLE B. ESTATE	DB	646	256	REED CREEK DIST. HENRY COUNTY 31.834 ACRES
1994	SPENCER			SIMON C., SR. SIMON C.	MB	87	24	DRAINAGE EASEMENTS AND ROAD RIGHTS-OF-WAY HORSEPASTURE DIST. HENRY OCUNTY
1994	SPENCER	CURTIS			MB	87	100-101	NORSEPASTURE DIST. HENRY COUNTY, DRAINAGE EASEMENTS AND ROAD RIGHTS-OF-WAY
1994	SPENCER			ROGER DALE	MB	87	78	COLLINSVILLE DIST. HENRY COUNTY LOT NO. 16 BLOCK "C" SEC. "A" AND PART OF LOT NO. 17 BLOCK "C", SEC "A"
1994	SPENCER	AUSTIN L. HAZEL M.			MB	87	78	COLLINS FLASHLIGHT CORP. SUB. COLLINSVILLE DIST. HENRY COUNTY, LOT NO. 16 BLOCK "C" SEC. "A", COLLINS FLASHLIGHT CORP. SUB. ALSO PART OF LOT NO. 17 BLOCK "C" SEC. "A"
1994	SPENCER	FRANKLIN J.		TERESA H.	MB	87	84	EAST SIDE OF NORTHERN MILL ROAD, HORSEPASTURE DIST. HENRY COUNTY, TRACT 1
1994	SPENCER		MILTON CARL	SANDRA A.	DB	649	319	SOUTHWEST SIDE OF CONFEDERATE AVENUE, RIDGEWAY DIST. HENRY COUNTY, LOT 4, SECTION "E", HOLIDAY PROP. SUB.
1994	SPENCER			SANDRA F.	DB	654	219	WEST SIDE OF STATE ROUTE #606, REED CREEK DIST. HENRY COUNTY, PART OF A 22 ACRE TRACT
1994	SPENCER			THOMAS C. SHERRY D.	MB	87	425	BLACKBERRY DIST. HENRY OCUNTY, DRAINAGE EASEMENTS AND ROAD RIGHTS-OF-WAY
1995	SPENCER	DOYLE W.			MB	87	489	SOUTHWESTERLY SIDE OF STATE ROUTE #622, RIDGEWAY DIST. HENRY COUNTY, 15.6 ACRE TRACT
1995	SPENCER			SCOTT E. ROBIN H.	MB	88	34	SOUTH SIDE OF SCOTCHTOWN DRIVE, IRISWOOD DIST. HENRY COUNTY, LOT 30, SECTION 1
1995	SPENCER	BETTY JANE			DB	683	345	BLACKBERRY DIST. HENRY COUNTY FAIRYSTONE ACRES SEC. ONE LOTS 10, 11 AND 12, ELF TRIAL
1995	SPENCER			PAMELA W.	DB	685	294	SOUTHEAST SIDE OF CHATMOSS COURT EXT. IRISWOOD DIST. HENRY COUNTY, LOT 16, BLOCK 6, CHATMOSS COURT SUB.
1995	SPENCER		JERRY L.		MB	88	199	BLACKBERRY DIST. HENRY COUNTY, TRACT NO. 10-R, 3.605 ACRES, STATE ROUTE 627, 40' RIGHT OF WAY
1995	SPENCER			PATSY K.	DB	688	656	NORTH SIDE OF EAST VIEW DRIVE, COLLINSVILLE DIST. HENRY COUNTY, LOT 1A, SECTION "B", H. D. PRILLAMAN SUB.
1996	SPENCER			JOHN ALBERT LOUISE S.	MB	88	432	BLACKBERRY DIST. HENRY COUNTY TRACT "A" 8.493 ACRES
1996	SPENCER	DANIEL R., JR.			MB	89	41	WESTERLY SIDE OF STATE ROUTE #692, HORSEPASTURE DIST. HENRY COUNTY

KEY

A. S. E. — Appraisement and Settlements of Estates
 B. P. — Blue Prints or Plat Books
 B. S. — Supervisors Books
 C. C. O. — County Court Orders
 C. F. — Chancery Files

C. L. O. — Common Law Orders
 D. B. — Deed Books
 P. E. — Partition of Estates
 R. — Road Files
 S. B. — Surveyors Books

INDEX TO MAPS and ROADS
HENRY COUNTY, VIRGINIA



8151. Permaflex Index No. 2. Made by Hall & McChesney Inc, Syracuse, N. Y.

Slod by J. P. Bell Company, Lynchburg, Va.

YEAR	SURNAME	PARTY				BOOK OR FILE	Volume	Page	DESCRIPTION
		ABCDEFGHIJ	KLMNO	PQRSTU	VWXYZ				
1778	Standefer		Israel			S B	1 15	600 A on Standefers Branch of Blackwater	
1778	Standefer		James Sr			S B	1 15	324 A on branches of Blackwater	
1778	Standefer		Israel			S B	1 16	230 A on Standefers Branch	
1779	Standefer		James Jr			S B	1 38	502 A on Story Creek	
1779	Standefer		James Sr			S B	1 44	374 A on waters of Story Creek	
1779	Standefer		James Sr			S B	1 47	411 A on head of South Fork of Story Creek	
1781	Standefer		Israel			S B	1 213	419 A on branches of Bull Run & Standefer Creek	

INDEX TO MAPS and ROADS

HENRY COUNTY, VIRGINIA

KEY

A. S. E. — Appraisal and Settlements of Estates	C. L. O. — Common Law Orders
B. P. — Blue Prints or Plat Books	D. B. — Deed Books
B. S. — Supervisors Books	P. E. — Partition of Estates
C. C. O. — County Court Orders	R. — Road Files
C. F. — Chancery Files	S. B. — Surveyors Books

8181. Fernifax Index No. 2. Made by Hall & McCheaney Inc, Syracuse, N. Y.

Slod by J. P. Bell Company, Lynchburg, Va.

YEAR	PARTY			BOOK OR FILE	Volume	Page	DESCRIPTION
	SURNAME	ABCDEFGHIJ	KLMNOPQRSTU VWXYZ				
						508	
1847	Stanly		Thomas	S B	1	A	43 A on Smith River & its branches
1895	Stanley		J H	D B	28	394	1 lot in Oakwood Cemetery Martinsville
1895	Stanley et als		Sallie M	D B	27	490	Lot No 1 - 148 A in Franklin County on Carolina Road
1922	Stanley		J W	B P	1	156	172.7 A on Little Reed Creek Henry County Va
1927	Stanley (Estate)		S D	B P	1	11	Subdivision of 38 lots on Rock Run Creek 1 Mile east of Bassetta Va
1934	Stanley		J J Ruth J	B P	1	361	22 lots near Stanleytown Henry County Va
1935	Stanley		Kelly M	B P	1	356	3 tracts 3.87 A & 20 lots east of Highway 683 near Stanleytown Va
1940	Stanley (Estate)		J W	(P B P)	2	253	
1940	Stanley (Estate)		J W	(D B)	39	148	35.5 A in Reed Creek District
1940	Stanley (Estate)		J W	(P B P)	2	253	
1940	Stanley (Estate)		J W	(D B)	35	244	67 A in Reed Creek District
1950	Stanley	M Margaret/	Royal C	B P	4	308	Lot No 23 Paul W Bowles Sub-division at Collinsville Martinsville District
1944	Stanley et al	C V		B P	9	2	Various lots near Stanleytown in Reed Creek District
1963	Stanley	Harry L.	Maxine M.	B P	23	99	Lot, St. Rd. 763, R.C. Dist
1964	Stanley		Ronald W.	B P	25	23	4.548 acres St. Rt. 800, H. P. Dist.
1963	Stanley	Fred A., Estate	Linda N.	B P	25	55	Tracts, A, B, C, D, St. Road 57, A, H. P. Dist.
1966	Stanley		Joel	B P	33	40	3.41 acres, Horsepasture District
1967	STANLEY ET ALS	ANNE B.	Thos. B.	B P	37	70-71 72	VARIOUS TRACTS, REED CREEK DIST., MSVILLE DIST.
1968	Stanley		Janet B.	B P	40	91	1.44 Acre, Reed Creek Dist.
1969	STANLEY (APP.CO)	ANNE B.	Thos. B. PANELA S.	B.P.	37	70 A 71 B 72 C	MAP OF PROPERTY T. B. STANLEY & ANNE C. STANLEY, REED CREEK DIST.
1970	STANLEY		ROYAL C. JR.	B. P.	44	80	Lot #10, Sec. C., JERYL M. MARTIN PROP, MSVILLE DIST.
1971	STANLEY	GLADYS C.	PAUL S.	B P	47	67	2.65 ACRE, WHEELER AVE., MSVILLE DIST.
1972	Stanley		Ronald M.	M B	53	76	.82 acre, St Rd 800, Horsepasture Dist.
1973	STANLEY		RONALD W.	M B	55	53	PROPERTY, HORSEPASTURE DISTRICT
1973	Stanley		James D	M B	55	63	Property on U. S. Route 220 in Ridgeway District
1973	Stanley	Flora B	Alvin F	M B	56	53	Lot 13 Block 16 Fieldale Dev.
1973	Stanley		James D	M B	57	51	Property on U. S. Rt. 220 in Ridgeway District
1971	Stanley		Ronald	M B	56	61	Lots 8, 9, 10, 11 Thomas D Black in Blackberry Dist
1976	Stanley	Cornelia		M B	66	36	Property Reed Crk Dist.
1977	Stanley		Nellie M. Thomas E.	M B	66	102	U S 220 South Portion Tract B Ridgeway
1978	Stanley	Dorothy G.	Ronald Melvin	M B	72	21	Tract St. Rt. 836 H. P. District
1980	Stanley	Earl C.	June H.	M B	73	107	Dot 11 Sec 4 Tanglewood Terrace Ridgeway Dist.
1980	Stanley	Betty M.	Ronald Gene	MB	74	143	Lots 4a, 4b, 5a and 5b Circle Dr. XXXXXXXXXX
1980	Stanley	James D.		MB	74	140	Parcel A USS220 Ridgeway Dist.
1982	Stanley	Fred, Jr.	Noah L.	MB	77	59	St Rt. 673 Reed Creek District
1983	Stanley	David F.	Peggy H.	DB	358	304	Lot 27 Pleasant Drive, Blackberry District
1983	Stanley	Fred	Jim Henry	DB	358	791	Lot 11 Rockhill Sub. St. Rt. 679 Blackberry Dist.

KEY

A. S. E. — Appraisal and Settlements of Estates
 B. P. — Blue Prints or Plat Books
 B. S. — Supervisors Books
 C. C. O. — County Court Orders
 C. F. — Chancery Files

C. L. O. — Common Law Orders
 D. B. — Deed Books
 P. E. — Partition of Estates
 R. — Road Files
 S. B. — Surveyors Books

INDEX TO MAPS and ROADS

HENRY COUNTY, VIRGINIA

Slod by J. P. Bell Company, Lynchburg, Va.

8151. Permaflex Index No. 2. Made by Hall & McChesney Inc, Syracuse, N. Y.

YEAR	PARTY			BOOK OR FILE	Volume	Page	DESCRIPTION
	SURNAME	ABCDEFGHIJ	KLMNOPQ				
83	Stanley	Barry W.		DB	368	262	Pt. Lot 18 Sec. E., Shannon Hills Sub, Ramana Dr., Ridgeway District
85	Stanley	Martha R. Thomas A.		MB	81	1329-1348	Drainage Easement and Road Right of Way, Endless Road and Cross Road, Martinsville District
86	Stanley	Marjorie		HWY PB	16	91	St. Rt. 641, Ridgeway District, Virginia State Highway Comm.
87	Stanley	Chaney Rebecca		DB	448	277	Lot 1, Plantation Road, ST. Rt. 673, Reed Creek District
88	STANLEY	JOHN F. MELISSA D.		DB	482	257	BLACKBERRY DISTRICT OF HENRY COUNTY, 1.1448 ACRES, J. T. SMITH ESTATE STATE ROUTE 698
88	STANLEY	JIM HENRY		DB	487	668	BLACKBERRY DISTRICT LOT 11, ROCKHILL SUBDIVISION, ST RT #679
89	STANLEY	ANDREW M. NANCY S.		MB	83	429	REED CREEK DISTRICT OF HENRY COUNTY, 3.4372 ACRES 3.9669 ACRES
90	STANLEY	DIANE S.	RONALD W.	MB	84	463	HORSEPASTURE DISTRICT OF HENRY COUNTY, PARCEL "D" AND PARCEL "E"
91	STANLEY		RONALD WAYNE	MB	85	38	BLACKBERRY DISTRICT OF HENRY COUNTY, 0.5300 ACRE
1991	STANLEY	DOROTHY G.	RONALD MELVIN	MB	85	186	HORSEPASTURE DISTRICT OF HENRY COUNTY, BEING A 20,314 SQUARE FT., 0.466 ACRE PARCEL
1992	STANLEY		RONALD WAYNE	MB	85	274	HORSEPASTURE DISTRICT OF HENRY COUNTY, 0.4946 ACRES
1992	STANLEY	FREDDIE L. LOIS HEATH		DB	579	352	LOT 8 SEC 4 VILLA HGTS CORP N W SIDE LAFAYETTE AVE. COLLINSVILLE DISTRICT
1992	STANLEY		RONALD WAYNE	MB	85	636	RIDGEWAY DIST HENRY COUNTY, PARCELS "A", "B", "C" AND "D"
1993	STANLEY	JOHN DAVID NANCY K.		MB	86	38	EASTERLY SIDE OF STATE ROUTE 971, RIDGEWAY DIST. HENRY COUNTY, LOT 1, BLOCK "C", ROLLING HILLS SUBDIVISION
1993	STANLEY	DONALD G.	RONALD M.	DB	605	672	HORSEPASTURE DIST HENRY COUNTY 0.9949 ACRE
1993	STANLEY		VERNON G. PATRICIA A.	DB	618	62	BLACKBERRY DIST HENRY COUNTY, 2.5107 ACRES
1993	STANLEY		VERNON G. PATRICIA A.	DB	618	62	BLACKBERRY DIST. HENRY COUNTY, 2.5107 ACRES
1993	STANLEY	DIANE S.	RONALD WAYNE	MB	86	359	MITCHELL ROAD, BLACKBERRY DIST. HENRY COUNTY, DRAINAGE EASEMENTS AND ROAD RIGHTS-OF-WAY
1993	STANLEY		RONALD WAYNE	DB	625	717	HORSEPASTURE DIST HENRY COUNTY, 1.2158 ACRES
1993	STANLEY	DOROTHY G.	RONALD M.	DB	637	674	HORSEPASTURE DIST. HENRY COUNTY, 0.9949 ACRE, STATE ROUTE #836
1994	Stanley	Donnie Ray		MB	86	652	Horsepasture Dist., Henry Co., 7.6252 acres
1994	Stanley	Betty M.	R. Gene	DB	642	359	N/S of SR 650, Iriswood Dist., Henry Co., Lot 35, Sec. A
1994	STANLEY	DONNIE RAY		MB	87	39	HORSEPASTURE IDST. HENRY COUNTY 7.6252 ACRES
1993	STANLEY		RONALD WAYNE	DB	652	477	HORSEPASTURE DIST HENRY COUNTY, PARCELS A AND B
1994	STANLEY		PATRICK KEITH	MB	87	179	NORTHWEST SIDE OF STATE ROUTE #1229, BLACKBERRY DIST. HENRY COUNTY, LOTS 1 AND 2 HOLLOWAY DRIVE
1995	STANLEY	LAURA LEWIS	PATRICK KEITH	MB	87	582	NORTHWEST SIDE OF STATE ROUTE #1229, BLACKBERRY DIST. HENRY COUNTY, LOTS 1 AND 2

KEY

A. S. E. — Appraisal and Settlements of Estates
 B. P. — Blue Prints or Plat Books
 B. S. — Supervisors Books
 C. C. O. — County Court Orders
 C. F. — Chancery Files

C. L. O. — Common Law Orders
 D. B. — Deed Books
 P. E. — Partition of Estates
 R. — Road Files
 S. B. — Surveyors Books

INDEX TO MAPS and ROADS

HENRY COUNTY, VIRGINIA

1551. Permaplex Index No. 6. Made by Hall & McCheaney Inc, Syracuse, N. Y.

Stud by J. P. Bell Company, Lynchburg, Va.

YEAR	PARTY				BOOK OR FILE	Volume	Page	DESCRIPTION
	SURNAME	ABCDEFGHIJ	KLMNO	PQRSTUVWXYZ				
1786	Staples		John		S B	1	337	80 A on the north side of North Mayo River
1892	Staples		Jennie		D B	26	63	Dower 45 A beginning at a pine in Bouldin & Hardies line in Henry County
1893	Staples (Estate)	Gale D			D B	26	63	168 A beginning at a pine down in Hardies & Bouldin line in Henry County
1926	Staples		John		B P	1	223	Right of Way for Transmission Line for Pinnacles Hydro Electric Project Danville Va
1936	Staples	Elizabeth		W M	D B	58	277	Option for Right of Way for Electric Lines in Henry County
1937	Staples (Estate)		John		B P	2	320	1042.4 A on South Mayo River in Patrick & Henry County
1948	Staples	Gale			B P	4	101	Sub-div. of Gale Staples' estate situated in H. P. Dist.
1953	Staples		James		B P	6	76	19 acres in Horsepasture District
1953	Staples		Max	Sol	B P	6	76	19 acres in Horsepasture District
1957	Staples	Caney			B P	10	67	1 acre S of Rangeley Store in Horsepasture District
1957	Staples	Caney			B P	11	63	.72 of an acre South of Rangeley Store Horsepasture Dist
1959	Staples	Caney			B P	14	48	.86 acre 1 mile S. of Rangeley store in H. P. Dist.
1962	Staples			Solomon	B.P.	21	30	Lot, St. Rd. 627, H.P. Dist
1962	Staples	Caney			B.P.	21	30	Lot, St. Rd. 627, H.P. Dist
1961	Staples			Paris	B P	24	53	34/100 acre, St. Rt. #687, H.P. Dist
1966	Staples			Paris	B P	33	15	Lots #1 and 2 near S. H. Hairston School, H.P. District
1966	Staples		Mary Lillian H. James M.		B P	33	74	0.45 Acre, Martinsville District
1960	STAPLES			RAYMOND L.	B P	44	37	TRACT, RTE #627, BLACKBERRY DIST.
1972	Staples	Charles W.			M B	51	16	Estate Horsepasture Dist
1973	Staples		James Estate		M B	65	45	Property Blkberry District
1977	Staples	Charles D. Ernestine H.			M B	68	90	Tract 1 & Portion Tract 2 Ridgeway Dist.
1978	Staples	Clara P.	John R.		M B	70	94	Lot 4 Aurelia Drive H. P. Dist.
1978	Staples			Soloman K.	M B	71	40	.57 acre Sec Rd. 627 H. P. District
1979	Staples		Joyce Cobbs		M B	71	40	.57 acre Sec Rd. 627 H. P. District
1984	Staples	Andrew L.	Linda H.		MB	377	230	St. Rt. 683 Lots 4 and 5, James L and Mildred H. Clark Sub., Horsepasture District
1977	Staples			Paris P.	DB	413	435	St. Rt. 687, Horsepasture District, Parcels
1990	STAPLES	CHARLES M. CINDY ROACH			DB	521	71	WEST SIDE OF WOODLAND ROAD AND THE NORTH SIDE OF WILDWOOD AVENUE, MARTINSVILLE DISTRICT OF HENRY COUNTY, LOTS 13, 14, 15, AND 16, BLOCK 3, WOODLAND HEIGHTS SUBDIVISION
1992	STAPLES		JAMES M. MARY H.		MB	85	260	NORTHWEST SIDE OF STATE ROUTE 655, REED CREEK DISTRICT HENRY COUNTY, LOT 1, 1.200 ACRES
1992	STAPLES	CHARLES M. CINDY ROACH			DB	596	26	WEST SIDE OF WOODLAND ROAD AND ON THE NORTH SIDE OF WILDWOOD AVENUE, COLLINSVILLE DIST. HENRY COUNTY LOTS 13, 14, AND 15
1995	STAPLES	ANDREW L.			DB	683	290	SITUATED ON THE NORTHWEST SIDE OF STATE ROUTE #683, HORSEPASTURE DIST. HENRY COUNTY, LOTS 4 AND 5, JAMES L. AND MILDRED H. CLARK SUBDIVISION
1995	STAPLES		MARY LILLIAN HAIRSTON JAMES M.		HWY	21	157	ROUTE 655, REED CREEK DIST. HENRY COUNTY, 0.01 ACRE 0.06 ACRE
1991	STAPLES		HEIRS OF RAYMOND L. SR.		MB	88	434	433- SOUTH SIDE OF STATE ROUTE #1403, HORSEPASTURE DIST HENRY COUNTY PARCELS "A", "B", "C", "D" AND "E"

KEY

A. S. E. — Appraisement and Settlements of Estates	C. L. O. — Common Law Orders
B. P. — Blue Prints or Plat Books	D. B. — Deed Books
B. S. — Supervisors Books	P. E. — Partition of Estates
C. C. O. — County Court Orders	R. — Road Files
C. F. — Chancery Files	S. B. — Surveyors Books

INDEX TO MAPS and ROADS

HENRY COUNTY, VIRGINIA

8151. Permaplex Index No. 2. Made by Hall & McCheaney Inc, Syracuse, N. Y.

Sold by J. P. Bell Company, Lynchburg, Va.

YEAR	SURNAME	PARTY			BOOK OR FILE	Volume	Page	DESCRIPTION
		ABCDEFGHIJ	KLMNO	PQRSTUWXYZ				
					(P B P	3	230	
1907	Starling (Est)	E B			(D B	34	31	787 A in Henry Co on Smith River
					(P B P	3	230	Lot No 2-259 A & lot No 5-72 A in Henry Co on
1907	Starling	E B			(D B	34	31	Smith River
								Lot No 3-209½ A & lot No 4-123 A in Henry Co on
1907	Starling		L A		D B	34	31	Smith River
1938	Starling et al			R A	D B	62	456	Right of Way for Electric Lines
					(P B P	3	124	
1940	Starling	B P			(D B	34	30	28.4 A in Irisburg District on Morgans Ford Road
					(P B P	3	136	
1940	Starling	B P			(D B	34	30	28.4 A in Irisburg District
1952	Starling (Heirs)			Thos K	B P	5	87	9 tracts sub div of Woodland
1957	Starling		L A		B P	10	76	25 acres Ridgeway District
1957	Starling	B P's heirs			B P	11	7	Property on Morgan Ford Road Ridgeway District
1957	Starling		L. A.		B P	14	47	2 lots on Mogan's Ford Rd. in Ridgeway Dist.
1972	Starling	B. P. (Heirs)			M B	50	86	Lot, Southside Rd 622, Ridgeway List.
1972	Starling		John A.	Rachel H.	M B	51	15	Property of Philip N. Starling, Ridgeway Dist.
1980	Starling		John A.	Rachel H.	M B	74	74	.279 acres SR 622 Ridgeway District
1980	Starling		John A.	Rachel H.	DB	334	68	Pt. Tract 2 Ridgeway District
1987	STARLING		JOHN A.				1644-	RIDGEWAY DISTRICT, HENRY COUNTY, 0.4351 OF AN
1987	STARLING		LEONARD A.	RACHEL H.	MB	82	1647	ACRE 15" RIGHT OF WAY
1987	STARLING		JOHN A.	RACHEL H.	MB	82	1660-	THE E. B. STARLING ESTATE, RIDGEWAY DISTRICT,
1987	STARLING		JOHN A.	RACHEL H.	MB	82	1661	HENRY COUNTY, BEING A 0.252 ACRE ± PORTION OF
								TRACT #3
								RIDGEWAY DIST. HENRY COUNTY, PARCELS "A" AND "B"
1996	STARLING		JOHN A.	RACHEL H.	MB	88	613	
1996	STARLING		JOHN A.	RACHEL H.	DB	728 346	613	RIDGEWAY DIST. HENRY COUNTY 1.000 ACRE, STATE ROUTE 622

KEY

A. S. E. — Appraisement and Settlements of Estates	C. L. O. — Common Law Orders
B. P. — Blue Prints or Plat Books	D. B. — Deed Books
B. S. — Supervisors Books	P. E. — Partition of Estates
C. C. O. — County Court Orders	R. — Road Files
C. F. — Chancery Files	S. B. — Surveyors Books

INDEX TO MAPS and ROADS

HENRY COUNTY, VIRGINIA

8151. Permaplex Index No. 2. Made by Hall & McCheaney Inc, Syracuse, N. Y.

Stod by J. P. Bell Company, Lynchburg, Va.

YEAR	SURNAME	PARTY			BOOK OR FILE	Volume	Page	DESCRIPTION
		ABCDEFGHIJ	KLMNO	PQRSTUVWXYZ				
1778	Stephens			William	S B	1	188 A on branch waters of Home Creek	
1779	Stephens			Sampson	S B	1	69 200 A on Muster Branch of Leatherwood Creek	
1780	Stephens		John		S B	1	176 236 A on the branches of Home Creek	
1896	Stephens			S S	S B	2	18 Lot No 96 on Dunlap St in Martinsville Va	
1896	Stephens			S S	S B	2	19 Lots No 143-145 & 136 on Dunlap & Church Streets in Martinsville Henry Co Va	
1904	Stevens	Benjamin F			D B	32	491 10.58 A on Church Street in Town of Martinsville Henry Co	
1917	Stevens et al		Jessie S	S S	(P B P D B)	3 38	223 Part interest in 3 lots in the Western Suburbs in Town of Martinsville Va	
1921	Stephens et al			S S	B P	2	48 Part interest in 49 Building lots on Park-Union & Henry Streets in Martinsville Va	
1934	Stephens		Jessie S		B P	1	36 Parcel of land on Oakdale St & Starling Ave in Martinsville Va	
1935	Stephens			S S (Mrs)	B P	1	183 29 lots at Horsepasture Henry Co Va	
1935	Stephens			S S (Mrs)	B P	2	308 Property at Horsepasture Henry Co formerly Patrick Henry Fruit Co	
1936	Stephens			S Bell	B P	1	131 6 lots on Starling Ave & Virginia St Martinsville Va	
1937	Stephens et al			S S	B P	1	248 Part interest in 21 lots on Park St Martinsville Va	
1939	Stephens			S S	B P	2	107 102.86 A known as the Herman Place at Horsepasture	
1959	Stephens	Ervin A.		Ruth C.	B P	15	3 Lots 19 thru 24, Sec. E, Brown-Evans-Powell prop. R.C. Dist.	
1969	Stephens		Lois J. James M.		Hwy. B-P	8	48A Rte #724	
1992	STEVENS	DONNIE HENRY	JACKIE BROADWATER		DB	605	263 NORTHWEST SIDE OF STATE ROUTE 676, BLACKBERRY DIST. HENRY COUNTY	
1993	STEVENS		KATHLEEN G.	WILLIAM GENE	MB	86	164 JOSEPH MARTIN HWY. STATE ROUTE 685, RIDGEWAY DIST. HENRY COUNTY, LOT 50 AND LOT 51 SECTION "1", MAP 1, RICH ACRES SUBDIVISION	
1993	STEVENS		KATHLEEN G.	WILLIAM GENE	DB	608	56 LOT 49, SECTION 1, RICH ACRES SUBDIVISION, RIDGEWAY DIST HENRY COUNTY	
1994	STEPHENS		JOHN SCOTT		DB	668	137 NORTHWEST SIDE OF STATE ROUTE 966, RIDGEWAY DIST. HENRY COUNTY, PARCEL "B-1"	
1995	STEPHENS		LAURA J.		DB	693	75 SOUTHWEST SIDE OF WESTOVER DRIVE, REED CREEK DIST. HENRY COUNTY, LOTS 39 AND 40 BLOCK 6, HILLCREST PARK	
1996	STEPHENS	DONNA L.		WILLIAM M.	MB	88	545 NORTHEAST SIDE OF GREEN LEAF CIRCLE, RIDGEWAY DIST. HENRY COUNTY, LOT 9, BLOCK "2", EDGEWOOD SUB.	

KEY

A. S. E. — Appraisal and Settlements of Estates
 B. P. — Blue Prints or Plat Books
 B. S. — Supervisors Books
 C. C. O. — County Court Orders
 C. F. — Chancery Files

C. L. O. — Common Law Orders
 D. B. — Deed Books
 P. E. — Partition of Estates
 R. — Road Files
 S. B. — Surveyors Books

INDEX TO MAPS and ROADS
HENRY COUNTY, VIRGINIA

8151. Permaplex Index No. 2. Made by Hall & McChesney Inc, Syracuse, N. Y.

Slod by J. P. Bell Company, Lynchburg, Va.

YEAR	PARTY				BOOK OR FILE	Volume	Page	DESCRIPTION
	SURNAME	ABCDEFGHIJ	KLMNO	PQRSTUVWXYZ				
1779	Stewart		John		S B	1	21	225 A on Blackwater River
1782	Stewart		John		S B	1	240	50 A on the branches of Stewarts Creek
1789	Stewart		John		S B	1	364	50 A on the branches of Stewarts Creek
1795	Stewart			Thomas	S B	1	430	34 A on the branches of Leatherwood Creek of Smith River
1854	Stuart et al		Mrs		D B	14	447	Half share in lots 1 & 2-577 A on Leatherwood Creek
1936	Stewart	Alzie		R L	D B	58	106	Option for Right of Way for Electric Lines in Henry County
1936	Stewart			R L	B P	1	223	Right of Way for Transmission Line for Pinnacles Hydro Electric Project Danville Va
1959	Stewart			Robert L., Jr.	B P	14	81	Prop. at Rich Acres in Ridgeway Dist.
1961	Stewart	G.Morris			B.P.	18	70	5.7 acres at Collinsville, M'ville Dist
1967	STEWART	DELL M.	KENNETH W.		B P	36	87	LOT #14, SEC. A., LAKEWOOD FOREST
1970	STEWART	DELL M.	KENNETH W.		B P	45	35	PORTION LAKEWOOD FOREST, HORSEPASTURE DIST.
1976	Stewart		Natalie T. William L.		M B	65	71	2 Tracts St Rt 698 Blkberry Dist.
1979	Stewart	Davis D.			M B	71	49	Lot 2 Pinecrest Court Martinsville Dist.
1981	Stewart	Esther J.						
1981	Stewart	George M., Jr.			DB	332	511	Lot 51 Pleasant Grove Acres Va. Rt. 627 Blackberry District
1986	Stewart		Juanita J.		DB	414	679	St. Rt.627 Lots 22-25, Horsepasture District
1986	Stewart		Juanita J.					
1986	Stewart		Joyce Ann		DB	433	170	Lot 51, St. Rt. 627, Pleasant Grove Acres, Blackberry District
1988	STEWART	GEORGE D.			PB	17	245-246	SR #609, BLACKBERRY DISTRICT, HENRY COUNTY
1988	STEWART	GEORGE M. AND JUANITA J.			HWY	18	5-7	ST RT 606, BLACKBERRY DISTRICT, HENRY COUNTY
1988	STEWART	GAIL B. JOSEPH B.			MB	82	1784-1785	NORTHWESTERLY SIDE OF SR #971, RIDGEWAY DISTRICT, HENRY COUNTY, T. G. BURCH SUBDIVISION, PART OF LOT #29
1988	STEWART	DAVID N. & DEBORAH B.			MB	82	2278-2279	SOUTHERLY SIDE OF A 20-FOOT RESERVED ROADWAY AND WESTERLY SIDE OF SR #622, RIDGEWAY DISTRICT OF HENRY COUNTY, 2.44 ACRE TRACT
1988	STEWART	GEORGE M. AND JUANITA J.			HWY	18	5-7	STATE ROUTE #606, SECONDARY ROAD, BLACKBERRY DIST.
1988	STEWART	HENRY GILBERT, JR.			DB	484	778	SOUTHEASTERLY SIDE OF SR #659, IRISWOOD DISTRICT HENRY COUNTY, LOTS 22, 23, & 24
1989	STEWART	EARNEST MARK D.	NANCY B.		MB	83	327-330	HORSEPSTURE DISTRICT OF HENRY COUNTY, DRAINAGE EASEMENTS AND ROAD RIGHTS OF WAY
1989	STEWART	GEROGE M. JUANITA J.			MB	83	540	BLACKBERRY DISTRICT OF HENRY COUNTY, SR #609, 50 ' RIGHT OF WAY
1992	STEWART	LILLIE V.			MB	86	5	SITUATED OFF THE NORTHWESTERLY SIDE OF STATE ROUTE 697, IRISWOOD DIST. HENRY COUNTY, BEING PART OF TRACT "A"
1996	STEWART	GEORGE M., JR. KAREN T.			MB	88	777	EASTERLY SIDE OF RAMBLE ROAD, COLLINSVILLE DIST. HENRY COUNTY, LOT 22, SECTION "J", THE J. R. SMITH ESTATE SUBDIVISION

KEY

A. S. E. — Appraisement and Settlements of Estates
 B. P. — Blue Prints or Plat Books
 B. S. — Supervisors Books
 C. C. O. — County Court Orders
 C. F. — Chancery Files

C. L. O. — Common Law Orders
 D. B. — Deed Books
 P. E. — Partition of Estates
 R. — Road Files
 S. B. — Surveyors Books

INDEX TO MAPS and ROADS
HENRY COUNTY, VIRGINIA

8151. Permaflex Index No. 2. Made by Hall & McChesney Inc, Syracuse, N. Y.

Slod by J. P. Bell Company, Lynchburg, Va.

YEAR	PARTY				BOOK OR FILE	Volume	Page	DESCRIPTION
	SURNAME	ABCDEFGHIJ	KLMNO	PQRSTUVWXYZ				
1780	Stockton			Thomas	S B	1	137	302 A on Mayo Branches
1780	Stockton			Robert	S B	1	156	192 A on both sides of Beards Creek
1780	Stockton			Robert	S B	1	158	330 A on the branches of Beards Creek
1780	Stockton			Robert	S B	1	160	286 A on the branches of Nicholas Creek
1780	Stockton			Robert	S B	1	161	662 A on Nicholas Creek
1780	Stockton			Robert	S B	1	162	52 A on the waters of Nicholas Creek
1802	Stockton			Richard	S B	1	462	45 A on the waters of Beaver Creek
1906	Stockton	Ed			D B	33	415	51 1/2 A in Henry County on waters of Leatherwood Creek
1947	Stockton	(heirs)		Robert S.	B P	3	375	Two Acres in Martinsville Dist. on outlet Rd. to H'way #57
1947	Stockton		Lewis		B P	4	53	Property in Martinsville Dist.
1951	Stockton			Robert S.	B P	4	394	Six lots in Martinsville District.
1953	Stockton			Roosevelt	B P	6	72	2 acres about 7 miles N.E of Martinsville Horsepasture Dist.
1956	Stockton			Robert	B P	9	59	.91 acre in Martinsville District
1957	Stockton			William	B P	11	39	Tract in Leatherwood District
1956								
1967	STOCKTON		LEWIS		B P	35	44	3.2 ACRES, MARTINSVILLE DIST.
1967	STOCKTON			ULYSSES THOMAS TOMMY JOE	B P	37	4	1.7 ACRE, RTE #57, IRISWOOD DIST.
1968	STOCKTON			PERCY	B P	39	21	LOT, MEADOW GARDENS, STOCKTON ROAD
1969	STOCKTON		LIZZIE HODGE		B P	43	10	3 TRACTS, RTE #57, IRISWOOD DIST.
1969	STOCKTON	ALICE B.	JOSEPH B.		B P	43	45	1.62 ACRES, MARTINSVILLE DIST.
1970	STOCKTON	DARLENE CURTIS EUGENE			B P	46	74	LOT #9, SEC. B., MEADOW GARDENS SUB-DIV, IRISWOOD DIST.
1971	STOCKTON	ALICE B.	JOSEPH B.		B P	47	29	LOT #6, SEC. 4, HIGHLAND PARK, HORSEPASTURE DIST.
1971	STOCKTON	ALICE B.	JOSEPH B.		B P	47		
1971	STOCKTON		MARY FRANCES W. JAN BURNETTE		B P	49	74	LOT #1, RTE #683, HORSEPASTURE DIST.
1972	Stockton		Lizzie Hodge		M B	50	81	Subd. of a 13.2 acre tract, Iriswood Dist. St Rt57
1972	Stockton	Bobby L.	Mary T.		M B	52	57	Lot 17 Suburban Park, Carver Const Co, Inc. H.P. Dist.
1969								
1973	Stockton	Beatrice S Douglas E. Arlene D.	T. J.		M B	56	44	Property in Iriswood District
1970								
1976	Stockton				M B	64	53	Portion of a 193 acre tract Iriswood District
1976								
1976	Stockton	Floyd G.			M B	66	14	Lot 14 Sec S Iriswood Dist/
1977								
1977	Stockton, Jr.		Judy A.	Roosevelt	M B	68	34	Tract B, St. Rt. 684 H P Dist.
1978								
1978	Stockton	David R.	Karen L.		M B	69	68	Lot 2 St. Rt. 824 Martinsville Dist.
1982								
1982	Stockton	Joy M.	Rufus L.		MB	76	116	St. Rt. 751 Iriswood District
1983								
1983	Stockton	Leroy D. June H.			DB	364	491	Lot 6 Sec. D, Dogwood Road, Iriswood District
1957								
1984	Stockton		Robert S.		MB	79	82	St. Rt. 57 and 824 1.53 acres, 5+ acres and 42.7 acres, Leatherwood District
1985								
1985	Stockton	June H. Leroy D.			DB	403	178	Lot 6, Sec. D, Dogwood Road, L. E. Watt Sub. Prop. Iriswood District
1986								
1986	Stockton	Ivory Lee			DB	424	224	Lot 35, Bk. 1, Sec. 2, Chatmoss Court Exten. Iriswood District

KEY

A. S. E. — Appraisal and Settlements of Estates
 B. P. — Blue Prints or Plat Books
 B. S. — Supervisors Books
 C. C. O. — County Court Orders
 C. F. — Chancery Files

C. L. O. — Common Law Orders
 D. B. — Deed Books
 P. E. — Partition of Estates
 R. — Road Files
 S. B. — Surveyors Books

INDEX TO MAPS and ROADS

HENRY COUNTY, VIRGINIA

8151. Permafex Index No. 2. Made by Hall & McChesney Inc, Syracuse, N. Y.

Stod by J. P. Bell Company, Lynchburg, Va.

YEAR	PARTY				BOOK OR FILE	Volume	Page	DESCRIPTION
	SURNAME	ABCDEFGHIH	IJKLMNO	QRSTUVWXYZ				
86	Stockton	Alice B.	Joseph B.		DB	429	726	Lot 7B, Yvonne Road, Spencer Court Sub., Horsepasture Dist.
87	Stockton	Ella C.	William H. JR.		MB	82	564-565	Parcel A, St. Rt. 57, Iriswood District
88	STOCKTON	DARLENE L.			DB	467	701	WEST SIDE OF STULTZ ROAD, VILLA HEIGHTS, MARTINSVILLE DISTRICT, LOT 2, SECTION "O"
90	STOCKTON	BENJAMIN H.			MB	84	36	EASTERLY SIDE OF STATE ROUTE #922, REED CREEK DISTRICT HENRY COUNTY
90	STOCKTON	FRANCES H.			MB	84	217	SOUTH SIDE OF STATE ROUTE #752, RIDGEWAY DISTRICT OF HENRY COUNTY, LOTS 6 & 7, SECTION "B"
1993	STOCKTON	ELIZABETH A.	IVORY LEE		DB	604	537	SITUATED ON THE NORTHEAST SIDE OF CHATMOSS COURT EXT. IRISWOOD DIST HENRY COUNTY, LOT 35, BLOCK 1, SECTION 2 CHATMOSS COURT SUBDIVISION
1993	STOCKTON		SYLVESTER HARRIS		MB	86	199	IRISWOOD DIST HENRY COUNTY, LOTS NO. 38, 39A, 39B, AND 39A, SECTION NO. 2
1994	Stockton	Floyd G.			DB	642	715	Iriswood Dist., Henry Co., Camp Branch Hills S/D Sec. S, Lot 14
1995	STOCKTON	CURTIS B.	ROBERTA C.		MB	88	95	IRISWOOD DIST. HENRY COUNTY, STATE ROUTE #925 TRACT 67-A, 3.709 ACRES
1995	STOCKTON	CATHY H.	KENDRICK O.		MB	88	310	EAST SIDE OF DOGWOOD DRIVE, IRISWOOD DSIT. HENRY COUNTY LOT 17, SECTION "D", CAMP BRANCH HILLS SUBDIVISION
1995	STOCKTON		MICHAEL LEONARD		MB	88	328	NORTHWEST SIDE OF A 30-FOOT OUTLET ROAD, LOT 66 A, SECTION TWO
1996	STOCKTON	CURTIS B.	ROBERTA C.		MB	88	774	IRISWOOD DIST. HENRY OCUNTY, TRACT "67-A", 3.709 ACRES

KEY

A. S. E. — Appraisement and Settlements of Estates
 B. P. — Blue Prints or Plat Books
 B. S. — Supervisors Books
 C. C. O. — County Court Orders
 C. F. — Chancery Files

C. L. O. — Common Law Orders
 D. B. — Deed Books
 P. E. — Partition of Estates
 R. — Road Files
 S. B. — Surveyors Books

INDEX TO MAPS and ROADS

HENRY COUNTY, VIRGINIA

8151. Permindex Index No. 2. Made by Hall & McCheaney Inc, Syracuse, N. Y.

Slod by J. P. Bell Company, Lynchburg, Va.

YEAR	PARTY				BOOK OR FILE	Volume	Page	DESCRIPTION
	SURNAME	ABCDEFGHIJ	KLMNO	PQRSTUWXYZ				
1800	Stone (Estate)		John		D B	24	283	95 A in Henry County on waters of Cow Branch
1860	Stone et als		James		D B	16	161	22 5/8 A on Horsepasture Creek in Henry County
1874	Stone (Estate)		Ludwell		D B	18	155	445 A in whole tract in Henry County
1874	Stone et als		Mariah		D B	18	155	Dower 130 A in Henry County
1890	Stone	Elisa A	Mary J Nelly		D B	24	283	95 A in Henry County on waters of Cow Branch
1890	Stone et als	Bettie A Cassina	Josephine N P	W B	D B	24	283	Part interest in 95 A in Henry County on waters of Cow Branch
1904	Stone (Estate)	Cassie (Mrs)			B P	2	287	721 1/2 A on Smith River Henry County Va Part interest in lot No 2 - 109 A in line of lot No 1 in Henry County
1912	Stone et al			W E	D B	36	22	
1924	Stone			T W	B P	1	144	23 A 1 mile west of Martinsville Henry County Va Part interest in Sunny View 34 lots in East Bassetts Henry County Va
1927	Stone et al		Lewis		B P	1	5	
1928	Stone	C M			B P	1	33	25 A near Horsepasture Church Henry County Va
1930	Stone		Nannie S J J	W L	B P	1	213	70.61 A at Carlisle Henry County Va
1930	Stone		Nannie S J J	W L	B P	2	278	Property situated at Carlisle Henry County Va Part interest in 35 lots & 22 1/12 A in East Bassetts Henry County Va
1932	Stone et al		L B		B P	1	63	140 A includes the Mary E Jenkins Dower Martinsville Va
1932	Stone (Estate)			Solomon	B P	1	73	
1936	Stone et al			P R	B P	1	61	Part interest in 45 lots Subdivision of property in Martinsville Va <i>Grassy Creek</i>
1936	Stone			R L	B P	1	64	Property Line adjustment Bassett Va
1936	Stone et al		L B		B P	1	158	Part interest in property in East Bassett Henry County Subdivision of lots 23-24-25 E B Lennox Farm on Little Reed Creek & Roanoke Highway Reed Creek Dist
1936	Stone	G W	J C		B P	1	221	
1937	Stone	D L			B P	1	251	15 lots near Bassetts Henry County Va
1938	Stone	Bertha		Sam	B P	2	193	15 A part of Old Reamey Place on Bold Branch Henry County Va
1938	Stone	Carrie F G			B P	2	193	15 A part of Old Reamey Place on Bold Branch Henry County Va
1939	Stone		J O		B P	2	151	71 lots on U S Va Highway No 220 & Old Reed Creek road being tract No 5 of the B P Davis Subdivision
1941	Stone		J Harold		B P	2	295	Tracts in Reed Creek District
1941	Stone	Bertha		Sam	(P B P) (D B)	2 67	302 65	Tracts in Irisburg District
1945	Stone (etals)		Lewis B.		(P B P) (D B)	3 47	75 112	1.1 A on Ridgewood Road
1946	Stone	D.H.			B P	3	287	Property near Bassett in Redd Creek Dist. on Smith R. 6 A.
1946	Stone	G.W.			M.B.	33	287	25 lot S/D. McLOUSE DRIVE
1947	Stone	C. M.			B P	3	323	1.65 A. on State Rd. 692 to Price N.C. south of H P Church
1947	Stone	A. A.			B P	3	341	Lot # 9 & 10 & a portion of lot # 8 formerly owned by F.C.Haley, Stanleytown, H P Dist.
1923	Stone (etals)	Eugene			B P	3	364	2 Tracts near H P Church on Rd to Price N.C. H P Dist.
1923	Stone (etals)	Eugene			B P	3	370	Property near H P Church, bordering on both sides of road to Price N.C.
1947	Stone	Dana Gladyse			B P	3	380	Property on E. side Rd. #687 near Old Center Church in H P Dist. to be conveyed to W.E.Martin.
1947	Stone	Daniel Gladyse			B P	3	387	Exchange of land with Rufus Joyce. Stone conveying 4.77 A. Joyce is conveying Stone 8.49 A.
1946	Stone et al		Lewis B		B P	4	128	Property in Reed Creek District. - <i>Ridgewood Road</i>
1948	Stone		Lewis B		B P	4	142	Property in Reed Creek District. - <i>40 acres Old Oak</i>

(OVER)

KEY

A. S. E. — Appraisal and Settlements of Estates
 B. P. — Blue Prints or Plat Books
 B. S. — Supervisors Books
 C. C. O. — County Court Orders
 C. F. — Chancery Files

C. L. O. — Common Law Orders
 D. B. — Deed Books
 P. E. — Partition of Estates
 R. — Road Files
 S. B. — Surveyors Books

INDEX TO MAPS and ROADS

HENRY COUNTY, VIRGINIA

Siad by J. P. Bell Company, Lynchburg, Va.

8151. Permafex Index No. 2. Made by Hall & McCheaney Inc, Syracuse, N. Y.

YEAR	PARTY			BOOK OR FILE	Volume	Page	DESCRIPTION
	SURNAME	ABCDEFGHIJ	KLMNOP				
1948	Stone		Martha C	Ruben W	B P	4 158	Lot #4 M. F. Mason peoperty in Martinsville District.
1948	Stone			Randolph	B P	4 162	Road way in Martinsville District.
1948	Stone		Nannie S		B P	4 163	Property in Town of Bassett in Reed Creek District.
1949	Stone		J Harold		B P	4 183	Property at North Bassett Reed Creek District
1948	Stone		Nannie S		B P	4 196	Property in Bassett Reed Creek District
1950	Stone		J Harold		B P	4 258	Property near Town of Bassett Reed Creek District
1950	Stone	et al	J Harold		B P	4 266	Property on State Road No 672 Reed Creek District
1950	Stone	et al	Hallie P Burton L		B P	4 268	Lots on E side Road No 698 Horsepasture District
1949	Stone	et al		Roy C	B P	4 272	Property at Collinsville Martinsville District
1950	Stone		Geo W		B P	4 279	3 $\frac{1}{2}$ acres in Reed Creek District
1950	Stone		Geo W		B P	4 282	6.3 acres near Rough & Ready Mill Reed Creek District
1950	Stone		L B Est.		B P	4 297	Property on Ridgewood Ave in Bassett Reed Creek District
1950	Stone		Via Genevievea/	Raymond L	B P	4 314	Three lots at Collinsville Martinsville District
1949	Stone		Carrie	Robert Lee	B P	5 33	104.5 Acres in Horsepasture District
1944	Stone		F G		B P	5 62	9 Lots situated on Bold Branch in Irisburg District
1945	Stone		J M		B P	5 97	5 lots on Old Danville Rd in Irisburg District
1952	Stone		Carl M		B P	5 108	Revision of Lots 2 & 3 Sec D & Lots 23 24 25 Sec E Villa Heights Corporation Sub Div
1951	Stone	(Heirs)	Bartholomew		B P	5 120	14.27 Acres in Horsepasture District
1953	Stone		Hubert E		B P	6 5	$\frac{1}{4}$ of an acre situated near Stone Dairy Farm in H P Dist
1953	Stone	et al	Daniel		B P	6 21	Agreed line about $\frac{1}{2}$ mile N W of Center Church in Horsepasture District
1953	Stone		D M (Mrs)		B P	6 103	Lots 1 thru 8 near Philpott Reservoir Horsepasture District
1948	Stone		D M		B P	6 106	Tract A-34 in Horsepasture District
1954	Stone		Carl M		B P	6 131	Revised lots 1 2 3 Sec M Villa Heights sub div M'ville Dist
1953	Stone		Mary W.	Ralph B.	B P	6 86	Lot 5 of Marshall Field & Co map of Sub-div in H P Dist
1954	Stone			S Randolph	B P	7 17	Various lots in Martinsville District
1955	Stone			heirs Read M	B P	7 105	Various tracts near Saville in Horsepasture District
1955	Stone			Wilbert R	B P	8 9	P lot 2 Anna G Prillaman prop Martinsville District
1955	Stone		Herman T	Virginia E	B P	8 13A	Lot 7 Jeryl M Martin sub div Martinsville District
1955	Stone		Ellis L		B P	8 90	Lots 53-54 Sherwood Forest Reed Creek District
1956	Stone		Clinton R	Naomi A	B P	8 142	Lot 19 Sam S Gusler etal property Martinsville District
1956	Stone			W M	B P	9 20	Various lots in Horsepasture District
1957	Stone		Nannie S Est		B P	10 39	2.88 acres on St Hwy #57 near Bassett
1957	Stone		Nannie S Estate		B P	10 59	Buildings in Bassett
1957	Stone		Nannie S Est		B P	10 59	Lots 38,39 on Locust Street in Bassett
			Nannie S Estate		B P	10 60	2.77 acres

KEY

A. S. E. — Appraisal and Settlements of Estates
 B. P. — Blue Prints or Plat Books
 B. S. — Supervisors Books
 C. C. O. — County Court Orders
 C. F. — Chancery Files

C. L. O. — Common Law Orders
 D. B. — Deed Books
 P. E. — Partition of Estates
 R. — Road Files
 S. — Surveyors Books

INDEX TO MAPS and ROADS
HENRY COUNTY, VIRGINIA

838
 (B)

B-2848. Permaflex Index No. 2. Made by Hall & McChesney Inc., Syracuse, N. Y.

Sold by J. P. Bell Company, Lynchburg, Va.

YEAR	PARTY				BOOK OR FILE	Volume	Page	DESCRIPTION
	SURNAME	ABCDEFGHIJ	KLMNO	PQRSTUVWXYZ				
1957	Stone		Nannie S Est		B P	10	60	Lots 32,33 on Edgewater Lane in Bassett
1957	Stone		Nannie S Est		B P	10	61	Lot on Hundley Rd in Bassett
1957	Stone		Nannie S Est		B P	10	61	Lots 11,12,13, on Hwy # 57 near Bassett
1957	Stone	Colonel	Madgie M		B P	11	11	Lot near Philpott Reservoir in Horsepasture District
1957	Stone	Carl M			B P	11	29	3 lots in Villa Heights Martinsville District
1958	Stone	Annie Lee			B P	11	47	1.395 acres in Irisburg District
1957	Stone		Donees & heirs Nannie S. & R L's heirs		B P	12	1	Various lots in Town of Bassett
1957	Stone		R L's heirs		B P	12	8	Lots 21 23 on Linden Street in Town of Bassett R C Dist
1957	Stone		R L's heirs		B P	12	9	Lots on Trent Hill in Horsepasture District
1957	Stone		S's donees Nannie / R L's heirs		B P	12	10	Lot on Route 57 in Town of Bassett in Reed Creek District
1957	Stone		R L's heirs		B P	12	13	Lots 16 17 in Town of Bassett in Reed Creek District
1957	Stone		R L's heirs		B P	12	15	Lot on Highland St South of Town of Bassett Reed Creek Dist
1958	Stone	Barbara C Claude T			B P	12	73	Lot E East of Bassett on Blackberry Road
1957	Stone	Colonel	Madgie M		B P	13	87	P. Tract 3, Eliza Mize lands in H. P. Dist.
1957	Stone		Walter		B P	15	55	Lot near Sanville in H. P. Dist.
1961	Stone	H. N.			B.P.	17	88	4 acres on Road No. 58, H.P. Dist
1960	Stone		J. C.	Roy C.	B.P.	18	28	Tract W. side St. Rte 667, M'ville Dist.
1962	Stone			Heirs Russell D's/	B. P.	19	79	8.6 acres on Road #838 H. P. Dist.
1962	Stone		J. M.		B P	20	31	Various lots situated at Stone Dairy on Rt. 57 Horsepasture Dist.
1962	Stone	Becky W. David L.			B.P.	21	1	13 12/100 acres, James D. Renfroe prop, M'ville Dist
1939	Stone	Alvin			B P	24	48	Various lots, B.P. Davis Farm, R.C. Dist
1964	Stone			Roy C.	B P	24	76	Tract off Stultz Road, M'ville Dist
1964	Stone	Hattie Foster	King Edward		B P	26	61	3 lots St. Road 844, R. C. Dist.
1965	Stone		Silas		B P	31	6	8.76 acres St. Rd. 698, H. P. Dist.
1966	Stone	Grace M.	Linwood A. Sr.		B P	32	73	Lots 4, 5, Sec. 1, Highland Forest Sub-div. Reed Creek Dist
1966	Stone		James C.		B P	32	24	Property Horsepasture District
1966	Stone et als		Linwood A. Jr.		B P	32	77	Reed Creek District
1966	Stone, Jr.		Nancy P. Linwood A.		B P	33	54	Lot #1, Clyde Richardson property, Lot #3, Clarence Hudson property, Reed Creek Dist
1966	Stone	Burton Lee			B P	33	81	Tract, Horsepasture District
1946 1966	Stone	George W.			B P	33	87	25 Lots on Reed Creek Road, Reed Creek District
1966	Stone		James Clayton		B P	34	51	2.318 Acres, Rte #220, Reed Creek District
1967	STONE	COLONEL			B P	35	17	PART HOLLAND MILLS TRACT, HORSEPASTURE DIST.
1967	STONE		Z. T.		B P	35	75	30.35 ACRES, HORSEPASTURE DIST.
1954 1967	STONE		J. HAROLD		B P	36	33	LOT, RAMSEY STREET, N. BASSETT, REED CREEK DIST.
1957 1967	STONE		NANNIE S. ESTATE		B P	36	48	2.77 ACRE, BASSETT

848
KEY

A. S. E. — Appraisal and Settlements of Estates
B. P. — Blue Prints or Plat Books
B. S. — Supervisors Books
C. C. O. — County Court Orders
C. F. — Chancery Files

C. L. O. — Common Law Orders
D. B. — Deed Books
P. E. — Partition of Estates
R. — Road Files
S. — Surveyors Books

INDEX TO MAPS and ROADS

HENRY COUNTY, VIRGINIA

B-2848. Permaflex Index No. 2. Made by Hall & McCheaney Inc., Syracuse, N. Y.

Sold by J. P. Bell Company, Lynchburg, Va.

YEAR	PARTY			BOOK OR FILE	Volume	Page	DESCRIPTION
	SURNAME	ABCDEFGHIJ	KLMNOP				
1967	STONE ET ALS			PAUL E.	B P	36 82	TRACT A B C, BLACKBERRY DIST. (Wm Stone)
1967	STONE	HALLIE P. BURTON L.			B P	36 85	1.33 ACRE, HORSEPASTURE DIST.
1968	STONE	GEORGE W.			B P	38 76	CEMETERY LOTS, RTE #881, BLACKBERRY DIST.
1968	STONE ET ALS			ROY C.	B P	38 79	PROPERTY SOUTH SIDE, RTE #220, REED CREEK DIST.
1967	STONE	GWYN G.		RANDOLPH F.	B P	37 31	LOT #1, FIGSBORO HGTS, RTE #108, REED CREEK DIST.
1968	STONE			J. HAROLD ESTATE	B P	38 87	PROPERTY NORTH BASSETT, REED CREEK DIST.
1968	STONE	HARRY V.		MARTHA F.	B P	38 41	1.97 ACRE, RTE #694, HORSEPASTURE DIST.
1968	STONE			NANNIE S. R. L.	B P	39 87	SUB-DIV VARIOUS LOTS, BASSETT HGTS, HORSEPASTURE DIST.
1968	STONE	BARBARA E. BOOKER RODNEY			B P	39 28	LOT #1, BLK 1, JERYL M. MARTIN SUB-DIV., MSVILLE DIST.
1968	Stone	George W. Martha A. Jr. Frances L.			B P	40 50	Lot #14, Hillcrest Park, Reed Creek Dist.
1969	Stone			James Douglas	B P	41 25	.95 Acre, Rte #687, Blackberry Dist.
1969	Stone			J. M.	B P	41 89	3.6 Acre, Stone's, Rte #57, Horsepasture Dist.
1969	STONE			RALPH M.	B P	44 56	VARIOUS LOTS, VALLEY COURT, BLACKBERRY DIST.
1968	STONE			PAUL E.	B P	44 72	TRACT, ST. RD., #671, BLACKBERRY DIST.
1968	STONE ET ALS			RALPH M.	B P	44 38	VARIOUS LOTS, BLACKBERRY DIST.
1970	STONE	HALLIE P. BURTON L. GOLDIE A. CLARENCE E.			B P	45 10	6 TRACT, HORSEPASTURE DIST.
1970	STONE				B P	45 59	2.5 ACRES, PT OF HOLLAND MILL TRACT, BLACKBERRY DIST.
1970	STONE	BENFORD D. FREDA P.			B P	45 93	4.14 ACRES, RTE #827, BLACKBERRY DIST.
1971	STONE			JAMES H. JR.	BP	47 65	LOT #14, SEC. B. RTE #108, REED CREEK DIST.
1947	STONE			LEWIS B.	B P	47 93	PROPERTY, IRISWOOD DIST.
1970	STONE	DONNA P.		RUSSELL C.	B P	46 4	LOT #2, SEC. A., LAKEWOOD FOREST, HORSEPASTURE DIST.
1972	Stone	Becky W. David L			M B	50 27	2.44 acres, St Rt 650, Spruce St Ext. Iriswood Dist.
1972	Stone	Eugene D.		Peggy L.	M B2	50 4	StRT 659, Lot A-8/10 Acres
1972	Stone			James Clayton	M B	52 64	5.99 acres St Rt 670 Reed Cr. List.
1972	Stone			Paul E.	M B	52 91	Property St Rd 775 & wall Street, Blackberry Dist.
1972	Stone	Deborah L. Marshall Foy			M B	53 45	Lot 11, Sec 3 Rich Acres S/L, Ridgeway List.
1972	Stone	Carrie L.		Robert L.	M B	53 59	2.07 acre Kings Rd. & Farmont Dr. Blkberry Dist.
1973	Stone			Clifton Virginia /	M B	56 50	0.454 Acres in Horsepasture District
1973	Stone			Truman Silas /	M B	57 28	Property in Blackberry District
1973	Stone	Hallie P Burton L			M B	57 66	Property in Blackberry District
1973	Stone	Hallie P Burton L			M B	58 90	Various tracts on St Rte 698 in Blackberry District
1972	Stone	Burton L. Hallie P.			M B	59 11	Part of tract 7 J. T. Smith Estate Property Blackberry
1974	Stone			Marie B. Rufus D. Jr.	M B	60 78	.536 acre St. Rt 718 Blackberry District
1973	Stone			Perry Hampton	M B	61 9	Property Horsepasture District
1974	Stone	Brenda S.		William C.	M B	61 13	Lot 7X Sec C Lakewood Forest S/D Horsepasture District

KEY

A. S. E. — Appraisal and Settlements of Estates
 B. P. — Blue Prints or Plat Books
 B. S. — Supervisors Books
 C. C. O. — County Court Orders

C. L. O. — Common Law Orders
 D. B. — Deed Books
 P. E. — Partition of Estates
 R. — Road Files
 S. — Surveyors Books

INDEX TO MAPS and ROADS
HENRY COUNTY, VIRGINIA

83C
 (D)

YEAR	PARTY				BOOK OR FILE	Volume	Page	DESCRIPTION
	SURNAME	ABCDEFGH	IJKLMNO	PQRSTUVWXYZ				
1975 1975	Stone	Carl B.	Janet Lucille		M B	63	61	Lot 1 Sec 1 Indian Hills S/D Iriswood District
1974 1975	Stone	Colonel Estate			M B	63	75	Property Blackberry District
1975 1975	Stone		R. L. T/A		M B	64	10	Property Reed Creek District
1975 1976	Stone	Billy Joe Brenda H.			M B	64	29	0.570 acre Hanover place Ridgeway District
1976 1976	Stone	Harry W.	Virginia C.		M B	64	57	Property S.S. U. S. Route 58 Horsepasture District
1976 1976	Stone		James C.		M B	65	91	St Rt 682 H P Dist
1977 1977	Stone		Nira Rebecca		M B	66	71	Lot 7 Blk 6 H P Dist.
1975 1976	Stone		Roy C. etals		M B	65	83	Property Ridgeway Dist.
1977 1977	Stone	Burton L. Hallie P.			M B	68	02	Property Blkberry Dist.
1977 1978	Stone	Hattie Foster	King Edward		M B	69	80	13.39 ac St. Rt. 844 Reed Crk Dist.
1978 1978	Stone	Christopher T.	Lillian V.		M B	70	50	Lot 65 Sec J Jefferson Davis Rd. Iriswood Dist.
1977 1978	Stone	Eddie S.	Martha F.		M B	70	95	Tract 4 - 5.603 acres H. P. District
1979 1979	Stone	Herman T.	Virginia E.		M B	71	135	Lot 7 Sec A Oakland Drive Martinsville Dist.
1979 1979	Stone	Deborah D.	Kenneth D.		M B	71	148	.454acre St. Rt. 628 H. P. Dist.
1979 1979	Stone	Herman			M B	72	32	Division of Lot 7 Sec B Jeryl St. Martinsville Dist.
1979 1979	Stone	Gwynn G.			M B	72	141	Lot 2 Sec E Susan Lane Ridgeway Dist.
1979 1979	Stone	Alton J. Jr.			M B	72	115	Lots 4, 5, 6 U.S. 220 Reed Crk. Dist.
1980 1980	Stone	Frank E. Brenda S.			M B	73	111	Lots 11 & 12 Taylor Road Blackberry District
1980 1980	Stone		P. F. W. I.		M B	74	62	19.5 acres Reed Crk. District
1980 1980	Stone	Barbara Carter			M B	74	89	2.258 acres Blackberry District
1980 1980	Stone	Carl M.			M B	74	91	Triangle off Rte. 622 Iriswood District
1980 1980	Stone	Claude T.			M B	74	99	6.91 ac & 3.97 ac SR 698 Town of Bassett
1954 1980	Stone	Elma B.			MB	75	9	Stanleytown Reed Creek Dist.
1980 1980	Stone		Robert		MB	75	30	Lot 10 Riverwood Estates Sub. Horsepasture Dist.
1980 1980	Stone	Gloria W. Clarence D.			MB	75	48	Pt. 4 acre tract off Fairmont Dr. Blackberry District
1978 1980	Stone	Gloria W. Clarence D.			MB	75	48	3.01 acres Fairmont Drive Blackberry District
1980 1980	Stone		James C. Roy C.		MB	75	66	Pt. Tract 1 and A Whittle Family Trust Ridgeway District
1981 1981	Stone		John D.		DB	332	219	U. S. 220 Reed Creek District
1981 1981	Stone	Mrs. D. M., Heirs			MB	75	93A	Tracts on St. Rt. 838 Blackberry District
1981 1981	Stone	Glenda B.	Ralph M.		DB	333	265	1.17 acres Property Office St. Rt. 838 Blackberry District
1981 1981	Stone		Margaret P.		MB	75	197	Lot 7 Sec. K Pulliam Court Ridgeway District
1981 1981	Stone	G. Silas	Virginia J.		MB	75	146	Pt. 7.17 acre tract Blackberry District
1981 1981	Stone	Hallie P. Burton L.			MB	75	145	Tract 2 J. T. Smith Estate Blackberry District
1982 1982	Stone		Lucy E. Omer Clyde, Jr.		MB	76	80	4.400 acres St. Rt. 722 Blackberry District

84c
E) KEY

A. S. E. — Appraisal and Settlements of Estates
 B. P. — Blue Prints or Plot Books
 B. S. — Supervisors Books
 C. C. O. — County Court Orders

C. L. O. — Common Law Orders
 D. B. — Deed Books
 P. E. — Partition of Estates
 R. — Road Files
 S. — Surveyors Books

INDEX TO MAPS and ROADS

HENRY COUNTY, VIRGINIA

YEAR	SURNAME	ABCDEFGHIJ	KLMNO	PQRSTUVWXYZ	BOOK OR FILE	Volume	Page	DESCRIPTION
1982 1982	Stone	Debra Ann			DB	348	358	Lot 94 Roosevelt Drive Lithia Springs Sub.
1982 1982	Stone		Jean Hylton		DB	349	213	Parcel B .727 acre St. Rt. 629 Horsepasture District
82 82	Stone		James C.		MB	77	40	18.65 acres Ridgeway District
82 83	Stone		James C. Roy C.		MB	77	84	117.80 acres Ridgeway District
83 83	Stone		Trudy K. Wilbert R., Jr.		DB	357	364	Dalewood Drive Lot 6 Sec. A Blackberry District
83 83	Stone	Gregory T. Jennifer B.			DB	368	201	0.510 acre, Blackberry District
83 83	Stone	Goldie A. Clarence E.			MB	78	104	St. Rt. 1224, Parcel A (A-1 and A-2)
84 84	Stone		Mamie Ann Lyons		DB	380	84	Lot A and B St. Rt. 912 on Cedar Street in Blackberry District
84 84	Stone	G. Silas	Virginia J.		MB	80	24	2.5796 Acres-Blackberry Dist.
84 84	Stone		Sue C.		MB	80	23	Blackberry Dist. Drainage Easement & Road Right of Way-Fairmont Dr./
84 84	Stone		James C. Roy C.		MB	80	80 91	St. Rt. 641, Construction Plans, Ridgeway District
84 84	Stone	Carroll L.	Sandra S.		DB	387	744	St. Rt. 687, 0.0913 acre, Blackberry District
84 84	Stone	Brenda M. Dwayne A.	Harris		MB	80	112	Part of St. Rt. 811, Lot 68, 69 and 79 Horsepasture District
85 85	Stone	Becky W. David L.			MB	80	130	13.04 acres and Lots 12 and 13, Spruce Street Exten. Iriswood District
84 85	Stone		Manker Rebecca W.		DB	391	431	Lot 157, Pt. Lot 172 and All of Lot 173, Robinhood Rd. Sherwood Forest Sub., Reed Creek District
85 85	Stone	Clifford T. Louise N. David C.	Mary A.		MB	81	472-474	St. Rt. 57, Chesnut Oak Drive and Old Furnace Road, Lots A, B and C, Blackberry District
85 85	Stone	Barbara Gail James	David		DB	403	240	Lots 10 and 11, St. Rt. 609, Arthur Via Sub., Blackberry District
85 85	Stone		Vickie C. Ronald Wayne		MB	81	1353-1356	Oak Ridge Road 2.5229 acres, Blackberry District
84 86	Stone	Eddie S.	Martha F.		MB	81	1538	1547 Tract 4A and 4B, U. S. 58, Horsepasture District
86 86	Stone		Martha M. James R.		DB	412	550	Parcel A, Oak Grove Road, Blackberry District
86 86	Stone		Joy Turner		DB	414	132	1.7446 acres, St. Rt. 687, Blackberry District
86 86	Stone		Ralph M.		MB	81	1753	1754 2.256 acres, St. Rt. 838, Blackberry District
86 86	Stone	Brenda S. Frank E.			DB	421	168	Lots 11 and 12, Taylor Road, Blackberry District
86 86	Stone	Elizabeth G.			DB	420	777	Lot 4, Sec. F, William Street and John Redd Boulevard, Martinsville District
86 86	Stone		Marie F. Michael J.		HWY	17	85 86	St. Rt. 606, Reed Creek District, Virginia State Highway
86 86	Stone		Lois H.		MB	82	11 12	U. S. 220 and Lots 7 and 8, Reed Creek District
86 86	Stone	Geneva C.	Irvin W.		HWY	17	78	St. Rt. 606, Reed Creek District, Virginia State Highway
72 86	Stone	Frances L.	James D.		MB	82	227- 230	Acreage, Blackberry District
86 86	Stone		Kymerly R. Percie L., Jr.		DB	430	20	Tract 1, St. Rt. 681, Blackberry District
86 86	Stone	Gregory T.	Jennifer L.		DB	429	696	Parcel, Blackberry District
86 86	Stone		Robert L.		DB	431	124	0.2677 acre, St. Rt. 831, Blackberry District
86 86	Stone		Marie T. Michael J.		HWY PB	17	85- 86	St. Rt. 606, Reed Creek District, Virginia State Highway
86 86	Stone	Geneva C.	Irvin W.		HWY-PB			
82 86	Stone	Clifford Taylor	Louise N.		MB	82	404- 407	Tract 1, St. Rt. 57 and Cedar Street, Blackberry District

KEY

A. S. E. — Appraisements and Settlements of Estates
 B. P. — Blue Prints or Plat Books
 B. S. — Supervisors Books
 C. C. O. — County Court Orders

C. L. O. — Common Law Orders
 D. B. — Deed Books
 P. E. — Portions of Estates
 R. — Road Files
 S. — Surveyors Books

INDEX TO MAPS and ROADS

HENRY COUNTY, VIRGINIA

82d
()

SOLD BY W. & W. PRINTERS, LYNCHBURG, VA.

MADE BY THE CITY INDEX COMPANY, COLUMBUS, OHIO

YEAR	PARTY				BOOK OR FILE	Volume	Page	DESCRIPTION
	SURNAME	ABCDEFGHIJ	IJKLMNO	PQRSTUVWXYZ				
1987 1987	Stone	Harry V.		Susan F.	MB	82	588-589	Tract 1, U. S. 58, Horsepasture District
1987 1987	Stone	Eddie Strassner	Martha Virginia Fain		DB	445	36	Lot 34, Sec. 0, Turner Ashby Road, Chatmoss, Iriswood District
1987 1987	Stone	Carroll L.	James M. by P/A	Carroll L. Stone P/A				
		Carroll L.		Ricky C. by Carroll L. Stone P/A				
			John Peter Estate		MB	82	940-943	St. Rt. 644, Tracts 1-15, Iriswood District
1977 1987	Stone		Irvin W.		DB	448	587	St. Rt. 881, 0.623 acre, Blackberry District
1987 1987	STONE	EVELYN H.			DB	451	757	MARTINSVILLE DISTRICT, HENRY COUNTY, LOTS 4A & 5A, VILLA HEIGHTS CORPORATION
88	STONE	GRADY LEWIS & MARIE DELANCEY			HWY	17	214	ST RT 606, REED CREEK DISTRICT HENRY COUNTY
1988 1988	STONE	GEORGE L.		ROBIN W.	DB	466	298	NORTHEAST SIDE OF SR #881, BLACKBERRY DISTRICT, HENRY COUNTY, 0.623 ACRE PARCEL
1987 1988	STONE		JOHN D.		MB	82	1820-1823	REED CREEK DISTRICT, HENRY COUNTY
84 88	STONE	HALLIE P. BURTON L.			DB	468	71	BLACKBERRY DISTRICT, 0.5887 ACRE
86 88	STONE	HALLIE P.			DB	468	72	BLACKBERRY DISTRICT, 2.9187 ACRES, SR #687
86 88	STONE	HALLIE P.			DB	468	70	50' RIGHT-OF-WAY BLACKBERRY DISTRICT, 3.9112 ACRES, SR #867
88	Stone, Jr.	Becky W. David L.			Hwy MB	18	94-95	Iriswood District, State Route 650
1988 1988	STONE	BURTON L. & HALLIE P.			DB	475	118	BLACKBERRY DISTRICT OF HENRY COUNTY, SR #687 50 FOOT RIGHT OF WAY, 0.4992 ACRE
1988 1988	STONE	GAIL P. &	RANDOLPH F., SR.		MB	82	2254-2255	EASTERLY SIDE OF SR #718, BLACKBERRY DISTRICT OF HENRY COUNTY, ALL OF A 2.3016 ACRE TRACT, TRACT 1
1988 1988	STONE	GEORGE L. &	ROBIN W.		DB	474	447	NORTHEAST SIDE OF SR #881, BLACKBERRY DISTRICT OF HENRY COUNTY, 0.623 ACRE PARCEL
1986 1989	STONE, et als		LARRY C. JANIE M.		MB	83	140-145	DRAINAGE EASEMENTS & ROAD RIGHTS OF WAY, IRISWOOD
1952 1989	STONE	HUBERT E.			MB	83	183	HORSEPASTURE DISTRICT, HENRY CO.
1989 1989	STONE	E. C.			DB	491	430	SURVEY OF 1.0 ACRE, HORSEPASTURE DISTRICT
1989 1989	STONE	CLIFFORD T.	LOUISE N.		DB	495	244	BLACKBERRY DISTRICT OF HENRY COUNTY, BEING ON STATE ROUTE 57, 110' RIGHT OF WAY LOTS 1 & 2
1989 1989	STONE		TIMOTHY C.		DB	499	115	BLACKBERRY DISTRICT OF HENRY COUNTY, 3.0347 ACRES SR #698
1989 1989	STONE	EBEN CLIFTON, JR.			DB	502	693	SOUTHEASTERLY SIDE OF STATE ROUTE #694, HORSEPASTURE DISTRICT ALL OF THE 1.00 ACRE PARCEL
1989 1989	STONE		TIMOTHY C.		DB	503	166	5.7466 ACRES, BLACKBERRY DISTRICT, ST RT #687
1989 1989	STONE		JOSEPHINE W.	ROBERT EDWARD	MB	83	398	SITUATED OFF ST RT 844, REED CREEK DISTRICT, HENRY COUNTY
1989 1989	STONE	CLAYTON SCOTT			MB	83	587	SOUTHEAST SIDE OF BRADFORD COURT, IRISWOOD DIST HENRY COUNTY, TRACT 3, "LEATHERWOOD FOREST" SUB.
1989 1989	STONE		JAMES C.		MB	83	591	WEST SIDE OF SR #993, REED CREEK DISTRICT OF HENRY COUNTY, BEING PARTS OF TRACTS 1, 2, & 3
1967 1990	STONE	BURTON L.	HALLIE P.		MB	84	10	HORSEPASTURE DISTRICT OF HENRY COUNTY, 1.33 ACRES
1990 1990	STONE	FRANCES L.	JAMES DOUGLAS		MB	84	29	SITUATED ON THE EASTERLY SIDE OF HAMILTON ROAD, BLACKBERRY DISTRICT OF HENRY COUNTY, LOTS 15 AND 16, CAMBRIDGE ESTATES SUBDIVISION
1990 1990	STONE		W. M.		MB	84	40	EAST SIDE OF STATE ROUTE #627, BLACKBERRY DIST. OF HENRY COUNTY
1990 1990	STONE	CARROLL L.	SANDRA L.		MB	84	189	SITUATED ON THE NORTHEAST SIDE OF STATE ROUTE #687 BLACKBERRY DISTRICT OF HENRY COUNTY, 3.7657-ACRE
1990 1990	STONE		JOHN GORDON LORI H.		DB	529	319	SOUTHERLY SIDE OF MARHILL DRIVE, RIDGEWAY TRACT DISTRICT OF HENRY COUNTY, LOT 6, BLOCK 7 EDGEWOOD SUBDIVISION, SECTION III
1990 1991	STONE	EDMUND L.	MILDRED T.		MB	84	409	NORTHWEST SIDE OF THE BLUE RIDGE YACHT CLUB ROAD BLACKBERRY DISTRICT OF HENRY COUNTY, PARCEL "B"

84d
() KEY

A. S. E. — Appraisements and Settlements of Estates
 B. P. — Blue Prints or Plat Books
 B. S. — Supervisors Books
 C. C. O. — County Court Orders

C. L. O. — Common Law Orders
 D. B. — Deed Books
 P. E. — Portions of Estates
 R. — Road Files
 S. — Surveyors Books

INDEX TO MAPS and ROADS

HENRY COUNTY, VIRGINIA

MADE BY M & W PRINTERS, LYNCHBURG, VA.

MADE BY THE CITY INDEX COMPANY, COLUMBUS, OHIO

YEAR	PARTY				BOOK OR FILE	Volume	Page	DESCRIPTION
	SURNAME	ABCDEFGHIJ	IJKLMNOP	QRSTUVWXYZ				
83 91	STONE	BURTON L. HALLIE P.			DB	539	523	BLACKBERRY DISTRICT OF HENRY COUTNY, 1.312 ACRES STATE ROUTE #698
91 91	STONE	BETTY M.			MB	84	644	BLACKBERRY DISTRICT OF HENRY COUNTY, 10.37 ACRES +
92 92	STONE	DENISE HALL		RODNEY NILE	DB	563	348	NORTHEAST SIDE OF COLONIAL DRIVE, COLLINSVILLE, HENRY COUNTY, LOT 1, SECTION IV, HIGHLANDS FOREST SUBDIVISION
92 92	STONE	EDMOND LOUIS		MILDRED T.	MB	85	220	NORTH SIDE OF STATE ROUTE 57, BLACKBERRY DISTRICT OF HENRY COUNTY, TRACT 1
92 92	STONE	GWYNN G.			DB	568	634	SOUTHEAST SIDE OF SUSAN LANE, RIDGEWAY DISTRICT OF HENRY COUNTY, LOT 2, SECTION "E", SHEFFIELD TERRACE SUB.
92	STONE	HARRY V.		SUSAN F.	HWY	20	31	HORSEPASTURE DIST. HENRY COUNTY, HWY. 58, 0.80 ACRE
92 92	STONE			SHERRY M.	DB	576	752	PARCELS A, 0.18 ACRES & B-1.03 ACRES H P DIST
92 92	STONE	BOOKER	RODNEY	MARY S.	MB	85	467	EAST SIDE OF THE NORTH DANIELS CREEK ROAD, COLLINSVILLE DIST. HENRY COUNTY, PT OF LOT 1, BLOCK 1, JERYL M. MARTIN SUBDIVISION
92 92	STONE			PAUL L. SUSAN A.	DB	584	95	NORTHWEST SIDE OF STATE ROUTE #1230, REED CREEK DIST. HENRY COUNTY, LOT 20, SECTION "C", STEVELAND SUBDIVISION
92 92	STONE			RONALD W. VICKIE C.	MB	85	428	SOUTHEAST SIDE OF STATE ROUTE #838, BLACKBERRY DIST HENRY COUNTY, LOT 26, 2.256 ACRES
92 92	STONE	CAROL H.		RONNIE J.	MB	85	488	BLACKBERRY DIST HENRY OCUNTY, PARCEL NO. "4-B"
1992 1992	STONE	DOUGLAS E.		TAMMY R.	DB	595	554	SITUATED ALONG A CRUSHED STONE ACCESS ROAD, BLACKBERRY DIST. HENRY COUNTY, LOT A
1992 1992	STONE	CEVERA EVELYN H.	JAMES C.	ROY C.	HWY	20	43- 45	RIDGEWAY DIST. HENRY COUNTY, 1.61 ACRE AND 1/04 ACRE ROUTE 641
1992 1992	STONE	CEVERA M. EVELYN H.	JAMES C.	ROY C.	HWY	20	46- 47	RIDGEWAY DIST. HENRY COUNTY, ROUTES 687 AND 641
1993	STONE	CLYDE B. HALLIE P.	JUDY C. J. EDWARD		HWY	20	109	0.12 ACRES STATE ROUTE 687, BLACKBERRY DIST HENRY CO.
1993	STONE	HALLIE P.			HWY	20	110	0.05 ACRES BLACKBERRY DIST HENRY COUNTY
1993	STONE	HALLIE P.			HWY	20	111- 112	1.061 ACRES BLACKBERRY DIST HENRY COUNTY
1993	STONE	HALLIE P.			HWY	20	113	0.01 ACRE STATE ROUTE 687, BLACKBERRY DIST HENRY COUNTY
1993	STONE	HALLIE P.			HWY	20	103	BLACKBERRY DIST. HENRY COUNTY, ROUTE 687, CONTAINING 0.10 ACRE AND 0.05 ACRE
1993	STONE			TIMOTHY C.	HWY	20	126	BLACKBERRY DIST HENRY COUNTY, ROUTE 687, 0.07 ACRE
1993 1993	STONE	CECIL IRVIN		THERESA R.	MB	86	250	SITUATED ON THE NORTH SIDE OF STATE ROUTE #609, REED DIST. OF HENRY COUNTY, 2.86 ACRE TRACT
1993 1993	STONE	GENEVIEVE V.		RAYMOND L.	HWY	20	155	STATE ROUTE 58 HORSEPASTURE DIST. HENRY COUNTY
1993 1993	STONE	CLYDE B.			DB	620	475	NORTHEAST SIDE OF STATE ROUTE 687, BLACKBERRY DIST. HENRY COUNTY, PARCEL "1"
1993 1993	STONE	HALLIE P.			DB	631	449	NORTHWEST AND SOUTHWEST SIDES OF STATE ROUTE #1237, REED CREEK DIST. HENRY COUNTY
1993 1993	STONE	DOUGLAS E. EDMOND L.	MILDRED T.	TAMMY R.	MB	86	477	BLACKBERRY DIST HENRY COUNTY STONE DRIVE
1993 1993	STONE	DEBORAH D.	KENNETH D.		DB	632	599	NORTHEAST SIDE OF THE COUNTY LINE ROAD, OFF THE SOUTHERLY SIDE OF STATE ROUTE 628, HORSEPASTURE DIST. HENRY COUNTY LOT 2A
1993 1993	STONE		HANKER D.		DB	632	411	NORTHEASTERLY SIDE OF STATE ROUTE #775, BLACKBERRY DIST HENRY COUNTY, LOT B, BLOCK 1 PHILPOTT AND THOMASSON SUB
1993 1993	STONE	DENISE H.		RODNEY N.	MB	86	491	SOUTHEAST SIDE OF BREEZEWOOD ROAD, COLLINSVILLE DIST. HENRY COUNTY, LOT 15 SECTIONNO 10 COLLINSVILLE HIGHLANDS SUBDIVISION
1993 1993	STONE	GLEND A B.		RALPH M.	MB	86	461	BLACKBERRY DIST HENRY COUNTY, PARCELS "A" AND "B"
1993 1993	STONE	DAVID L. BECKY W.			MB	85	456	IRISWOOD DIST. HENRY COUNTY, BEING A PORTION OF A 13.04 ACRE TRACT, NOW LOT 26-X 8.217 ACRES
1993	STONE	CARROLL L.		SANDRA L.	HWY	21	64	BLACKBERRY DIST HENRY COUNTY, 0.03 ACRE, 0.08 ACRE ROUTE 687
92 94	STONE	CLARENCE D. BERNARD R.	HERMAN T. LARKIN M., JR.	RALPH B. ROY D.	MB	86	597	STATE ROUTE 57 AND 985, BLACKBERRY DIST. HENRY COUNTY TRACT 39, 87.417 ACRES
1993	STONE	HARRY V.		SUSAN F.	HWY	21	70	0.80 3 ACRE, HORSEPASTURE DIST. HENRY OCUNTY, ROUTE 58
1984 1994	Stone	Barton L. Hallie P.			DB	640	136	Blackberry Dist., Henry Co., SR 687, 50 ft. right of way 0.4859 acre
1994 1994	STONE	BONNIE T.			MB	87	29	EASTERLY SIDE OF STATE ROUTE #687, BLACKBERRY DIST. HENRY OCUNTY, 1.865 ACRE TRACT BEING TRACT 1

KEY

A. S. E. — Appraisements and Settlements of Estates
 B. P. — Blue Prints or Plat Books
 B. S. — Supervisors Books
 C. C. O. — County Court Orders

C. L. O. — Common Law Orders
 D. B. — Deed Books
 P. E. — Portions of Estates
 R. — Road Files
 S. — Surveyors Books

INDEX TO MAPS and ROADS

(82E)

HENRY COUNTY, VIRGINIA

SOLD BY M & W PRINTERS, LYNCHBURG, VA.

MADE BY THE COTT INDEX COMPANY, COLUMBUS, OHIO

YEAR	PARTY				BOOK OR FILE	Volume	Page	DESCRIPTION
	SURNAME	ABCDEFGHIJ	IJKLMNO	PQRSTUVWXYZ				
1994 1994	STONE	FRANCES L.	JAMES DOUGLAS		MB	87	170-171	BLACKBERRY DIST. HENRY COUNTY, DRAINAGE EASEMENTS AND ROAD RIGHTS OF WAY
1994 1994	STONE		JEFFREY S.	RHONDA L.	DB	657	45	NORTH SIDE OF FIFTH STREET, HORSEPASTURE DIST. HENRY COUNTY, LOT 10, BLOCK 4
1994 1994	STONE			THOMAS B.	MB	87	235	IRISWOOD DIST. HENRY COUNTY, PARCEL "A", 1.062 ACRES STATE ROTUE 773, ROLLING HILLS DRIVE
1994 1994	STONE	DONNA MARIE	(POWER OF ATTORNEY)		MB	87	295	REED CREEK DIST. HENRY COUNTY, DRAINAGE EASEMENTS AND ROAD RIGHTS-OF-WAY
1989 1995	STONE	HALLIE P.			MB	87	503	BLACKBERRY DIST HENRY OCUNTY STATE ROUTE #687
1995 1995	STONE		JEFFREY K.		MB	88	64	NORTHWEST SIDE OF STONEWALL JACKSON TRAIL IRISWOOD DIST. HENRY COUNTY, CHATMOSS CORP. SUB. LOT 2-B SEC "V"
1995	STONE		KATHA D.	ROY C.	HWY	21	137	RIDGEWAY DIST. HENRY COUNTY, STATE ROUTE 757
1995 1995	STONE			REBECCA ANN	DB	689	343	NORTHEAST SIDE OF STATE ROUTE #687, BLACKBERRY DIST. HENRY COUNTY, TRACT "A-1", 1.371 ACRES
1995 1995	STONE			ROBERT T.	MB	88	198	BLACKBERRY DIST. HENRY COUNTY, TRACT 138A, STATE ROUTE 687
1995 1995	STONE	CLIFFORD T.	LOUISE N.		MB	88	251	SOUTH SIDE OF STATE ROUTE #698, BLACKBERRY DIST. HENRY COUNTY, TRACT 1 AND TRACT 2
1995 1995	STONE			SHIRLEY M.	DB	694	41	WEST SIDE OF STATE ROUTE #644, IRISWOOD DIST. HENRY COUNTY, LOT 1A
1993 1996	STONE	GLENDIA B.		RALPH M.	MB	88	385	BLACKBERRY DIST. HENRY COUNTY, PARCELS "A" AND "B" AND OTHER LOTS SHOWN
1996 1996	STONE		JOHN GORDON		MB	88	470	NORTH SIDE OF ANDRA DRIVE, RIDGEWAY DIST. HENRY COUNTY LOT 11, HARRY O AND H. S. WARREN SUBDIVISION
1996 1996	STONE		MELISSA D.		DB	715	715	SOUTHWEST SIDE OF WILLIAM STREET COLLINSVILLE DIST. HENRY COUNTY, LOT 12, SECTION "D", "THE J. R. SMITH EST"

KEY

A. S. E. — Appraisal and Settlements of Estates
 B. P. — Blue Prints or Plat Books
 B. S. — Supervisors Books
 C. C. O. — County Court Orders
 C. F. — Chancery Files

C. L. O. — Common Law Orders
 D. B. — Deed Books
 P. E. — Partition of Estates
 R. — Road Files
 S. B. — Surveyors Books

INDEX TO MAPS and ROADS

HENRY COUNTY, VIRGINIA

Slod by J. P. Bell Company, Lynchburg, Va.

8151. Pennaflex Index No. 2. Made by Hall & McChesney Inc, Syracuse, N. Y.

YEAR	PARTY				BOOK OR FILE	Volume	Page	DESCRIPTION
	SURNAME	ABCDEFGHIJ	KLMNO	PQRSTUVWXYZ				
1782	Stults	George			S B	1	245	96 A on both sides of Furys Fork a south fork of Russels Creek
1868	Stultz (Estate)			Zephaniah	D B	17	91	1100 A on Beaver Creek & the waters of Leatherwood in Henry County
1877	Stultz (Estate)	et als		W D	D B	19	319	62 A beginning at Peter F Griggs line to Clarks line in Henry County
1878	Stultz	Benjamin E			D B	19	499	129½ A on waters of Grassy Fork Creek in Henry County
1878	Stultz	Dolly M		Tyler C	D B	19	526	40 A on head waters of Leatherwood in Henry County
1886	Stultz			(Widow) Zephaniah's	D B	17	91	358 A on Beaver Creek & waters of Leatherwood Creek
1895	Stultz	et als		Samuel J Sallie A	D B	27	414	1 lot on Leatherwood Road in Henry County
1896	Stultz			T B	S B	2	19	Lot No 123 on Fayette Street in the Town of Martinsville Va
1900	Stultz			Daniel Robert-	D B	30	448	Two hundred & thirty six acres in Henry County on both sides of Rea's Creek
1900	Stultz	Brice M			D B	30	474	Lot containing six & eleven sixteenth acres lying in Town of Ridgeway Henry County
1904	Stultz (By Tr)		Joseph H		D B	33	14	Lots 86 - 87 - 88 lying west of Town of Martinsville in Henry County
1904	Stultz		Martha F		D B	32	471	Dower - 25 A in Henry County at poplar on south side of branch
1904	Stultz (Estate)	Benjamin E			D B	32	471	129½ A in Henry County on Grassy Fork of Town Creek
1906	Stultz		J W	Roxie Ann	D B	33	415	51½ A in Henry County on waters of Leatherwood Creek
1921	Stultz (Farm)		O M		B P	1	154	33 lots subdivision of property 1 mile north of Martinsville Henry County Va
1921	Stultz (Farm)		O M		B P	2	90A	33 lots subdivision of property 1 mile north of Martinsville Henry County Va
1921	Stultz	F B			B P	2	90	6 lots on Union Street in Martinsville being a part of a tract bought from J B Lavinder's Heirs
1922	Stultz	F B			B P	2	80	7 lots on Oak - Union & Island Streets in Martinsville being a tract bought from J B Lavinder's (Heirs)
1927	Stultz		Loula B J L (Jr)		D B	47	254	0.1 A in Martinsville
1928	Stultz	F B			B P	1	27	17 lots on Union Street & Aaron's Branch South Martinsville Va
1929	Stultz		J H		B P	1	403	23.25 A a part of tract No 7 of Peter F Griggs Estate Henry County
1931	Stultz	Frank B			B P	1	26	48 lots on Union & Knowl Streets in Martinsville Virginia
1933	Stultz et al		Joseph L		B P	2	296	Part interest in 21 lots being a part of Cliff Springs property on Town Creek Henry County Va
1936	Stultz	E E			(P B P) (D B)	3	190	Parcel of land lying on south side of Smith River in Henry County
1936	Stultz et al		J L		B P	2	309	.30 of an A at Cliffs Springs Henry County part of Cliffs Springs property
1939	Stultz (Estate)		William R		B P	2	201	5 lots on Barton & Holt Streets Martinsville Va Revision of lots 35 & 36
1936	Stultz	E E			(P B P) (D B)	3	143	
					(D B)	55	61	Lots on Smith River
					(P B P)	2	281	
1940	Stultz	E E			(D B)	55	61	Lots on Highway 220 & Smith River
					(P B P)	3	39	
1941	Stultz		J W		(D B)	33	375	1.15 A on State Highway 57 Martinsville District
					(P B P)	3	40	
1941	Stultz		J W		(D B)	33	375	4.61 A on State Highway 57 Martinsville District
			Nannie E Jesse Carlton)		B P	4	286	Lot No 18 John R. Smith Sub-division Dye Plant Road Martinsville District
1950	Stultz		W E		B P	4	320	Property on State Road No 657 Leatherwood District
1953	Stultz	Goldie	W T		B P	5	126	1.25 Acres in Ridgeway District
1953	Stultz		J B Mary L		B P	6	36	4 acres in Reed Creek District
1946	Stultz	Dora S			B P	6	115	.55 acres in Martinsville District

KEY

A. S. E. — Appraisal and Settlements of Estates
B. P. — Blue Prints or Plat Books
B. S. — Supervisors Books
C. C. O. — County Court Orders
C. F. — Chancery Files

C. L. O. — Common Law Orders
D. B. — Deed Books
P. E. — Partition of Estates
R. — Road Files
S. B. — Surveyors Books

INDEX TO MAPS and ROADS

HENRY COUNTY, VIRGINIA

8151. Permafex Index No. 2. Made by Hall & McChesney Inc, Syracuse, N. Y.

Slod by J. P. Bell Company, Lynchburg, Va.


YEAR	PARTY				BOOK OR FILE	Volume	Page	DESCRIPTION
	SURNAME	ABCDEFGHIJ	KLMNO	PQRSTUVWXYZ				
1954	Stultz	Brice Jr			B P	7	54	P lot 21 Marshall Field & Co map at Fieldale in Horsepasture District
1955	Stultz	H. M			B P	7	81	5 lots in Leatherwood District
1956	Stultz	H M			B P	8	69	Lots 1 thru 4 in Leatherwood District
1956	Stultz et al			T J	B P	9	36	9 lots in Martinsville District
1956	Stultz			William T	B P	9	80	Lot 1 Sec 4 Rich Acres Ridgeway District
1962	Stultz	Claude A., Tract			B.P.	21	35	118.6 acres, L'wood Dist
1963	Stultz			O.M., Farm	B P	23	83	Boundary line between lot 4,5, Henry County & City of M'ville
1946 1964 1966	Stultz	Jack L.			B P	27	38	2 tracts in Stanleytown, H.P. Dist.
1966	Stultz	Faye M.	Leonard W.		B P	32	61	0.41 Acre, Mt. Olivet Road, Martinsville District
1969	Stultz			Merritt C. Jr.	B P	42	5	Lot #6, Part Lot #5, Villa Hgts,
1971	STULTZ			MARYN. ESTATE	B P	49	58	PROPERTY, SOUTH OF OAK LEVEL
1972	Stultz, Jr.	Gayle J. Charles H.			M B	50	67	East of St Rd 108, Reed Creek Dist.
1972	Stultz	B. Charlotte/	Joseph Clyde		M B	50	60	Lot 22 Sec G, Ridge Rd Collinsville, Msville Dist
1973	STULTZ	GAYLE J. CHARLES H. JR.			M B	54	44	PARCEL A, 0.819 ACRE ST RT 108, REED CREEK DISTRICT
1974	Stultz		Rebecca L. James M. Jr.		M B	61	11	Lot 11 Sec 1H Lakewood Forest S/D, Horsepasture Dist.
1976	Stultz Estate,		Mary L.		M B	65	114	2.58 acres Reed Crk. Dist.
1977	Stultz	Bobby G. Beverly H.			M B	68	95	Lot A St. Rt. 666 Blkberry Dist.
1979	Stultz		Mae Linda C.		M B	72	97	Recut of Lots 1 & 2 Lovell Drive Iriswood Dist.
1979	Stultz	Cynthia G.			M B	72	115	Lots 4, 5, 6 U. S. 220 Reed Crk. Dist.
84 84	Stultz		Martha L. Merritt C., Jr.		MB	79	21	Lots 35-36 Bk. 3, Edgewood Sub. Sec. II, Marhill Drive Ridgeway District
85	Stultz		J. Albert, Jr.		DB	405	231	Ellam Drive, Lot 19, Arlington Heights Sub., Ridgeway District
86	Stultz	Gay H. Denver			MB	81	2193	Jesse Ben Road, Drainage Easement, Rd. Right of Way and Const. Easements, Reed Creek District
86	Stultz	Anne H. Dwight A.			MB	82	19-20	Lot 1, Sec. V, Lots 2A, Sec. V, Stonewall Jackson Trail, Catmoss Corp. Sub., Henry County
87	STULTZ		J. ALBERT, JR.		DB	452	384	MARTINSVILLE DISTRICT OF HENRY COUNTY, NORTHEAST SIDE OF SR #721 NAD SOUTHWEST SIDE OF SUNSET DRIVE LOCATED IN THE CITY OF MARTINSVILLE AND HENRY COUNTY
89	STUTZ		RANDALL K. TERRI C.		DB	494	528	NORTHWEST SIDE OF VIVIAN STREET, REED CREEK DISTRICT, BEING ALL OF LOT 17, SECTION C, STEVENLAND ACRES SUBD.
88	STULTZ		MERRITT C. MARIHA L.		MB	83	228	SOUTHERLY & EASTERLY SIDES OF MARHILL DRIVE, RIDGEWAY DISTRICT, PARCEL X & LOT 35 & 36R, BLOCK 3, EDGEWOOD SUBD, SECTION II
90	STULTZ	ARLENE P.			MB	84	141	NORTHEASTERLY SIDE OF STATE ROUTE #754 AND ON THE SOUTHEASTERLY SIDE OF STATE ROUTE #903, REED CREEK DISTRICT OF HENRY COUNTY
1987	STULTZ	ALMA N.			MB	85	17	WEST SIDE OF STATE ROUTE #687, HORSEPASTURE DISTRICT HENRY COUNTY, PARCEL "S"
1994	STULTZ		RALPH EDWARD		ME	87	357	REED CREEK DIST. HENRY COUNTY, PARCEL "X", 1.00 ACRE
1996	STULTZ	MELISSA S.	SCOTT C.		MB	88	550	SOUTHERLY SIDE OF STATE ROUTE #639, RIDGEWAY DIST. HENRY COUNTY, TRACT 136 P

KEY

A. S. E. — Appraisement and Settlements of Estates
 B. P. — Blue Prints or Plat Books
 B. S. — Supervisors Books
 C. C. O. — County Court Orders
 C. F. — Chancery Files

C. L. O. — Common Law Orders
 D. B. — Deed Books
 P. E. — Partition of Estates
 R. — Road Files
 S. B. — Surveyors Books

INDEX TO MAPS and ROADS
HENRY COUNTY, VIRGINIA



8151. Permaplex Index No. 2. Made by Hall & McCheaney Inc, Syracuse, N. Y.


Slod by J. P. Bell Company, Lynchburg, Va.

YEAR	PARTY				BOOK OR FILE	Volume	Page	DESCRIPTION
	SURNAME	ABCDEFGHIH	IJKLMNO	PORSTUVWXYZ				
1780	Sumpter	Henry			S B	1	110	1494 A on Rock Run
1781	Sumpter	Henry			S B	1	211	311 A on Rock Run
1783	Sumpter	George			S B	1	268	40 A on the north side of Smiths River
1786	Sumter	Henry			S B	1	343	507 A on both sides of Smiths River

KEY

A. S. E. — Appraisement and Settlements of Estates	C. L. O. — Common Law Orders
B. P. — Blue Prints or Plat Books	D. B. — Deed Books
B. S. — Supervisors Books	P. E. — Partition of Estates
C. C. O. — County Court Orders	R. — Road Files
C. F. — Chancery Files	S. B. — Surveyors Books


INDEX TO MAPS and ROADS
HENRY COUNTY, VIRGINIA



8151. Permaflex Index No. 2. Made by Hall & McChesney Inc, Syracuse, N. Y.

Slod by J. P. Bell Company, Lynchburg, Va.

YEAR	PARTY				BOOK OR FILE	Volume	Page	DESCRIPTION
	SURNAME	ABCDEFGHIJ	KLMNO	PQRSTUVWXYZ				
1914	Standard Oil Co				D B	37	67	Parcel of land lying in Town of Martinsville Henry Co
1914	Standard Oil Co				D B	37	69	10,200 Square Feet of land in Town of Martinsville Henry County Va
1927	Standard Oil Co of New Jersey				P B P	3	189	Property on north side of Fayette Street in Martin-
1927	Standard Oil Co of New Jersey				D B	49	195	sville Va
1927	Standard Oil Co of New Jersey				P B P	3	191	Property on north side of Fayette Street in Martin-
1927	Standard Oil Co of New Jersey				D B	49	195	sville Va



KEY

A. S. E. — Appraisal and Settlements of Estates
 B. P. — Blue Prints or Plat Books
 B. S. — Supervisors Books
 C. C. O. — County Court Orders
 C. F. — Chancery Files

C. L. O. — Common Law Orders
 D. B. — Deed Books
 P. E. — Partition of Estates
 R. — Road Files
 S. B. — Surveyors Books

INDEX TO MAPS and ROADS

HENRY COUNTY, VIRGINIA

Slod by J. P. Bell Company, Lynchburg, Va.

8151. Permafex Index No. 2. Made by Hall & McChesney Inc, Syracuse, N. Y.

PARTY
 YEAR _____ SURNAME _____
 ABCDEFGH IJKLMNO PQRSTUWXYZ

BOOK OR _____ **Volume** _____ **Page** _____
FILE _____

DESCRIPTION