

Certain SURNAMES are set out below in their full spelling. If the surname you are seaching DOES NOT APPEAR, search the page for the alphabetical combination shown at the head of the section.

H & M PERMAFLEX No. 2-58

	PAGE		PAGE		PAGE		PAGE
<b>Maa-Mag</b>	<b>1</b>	<b>Mah-Map, MAQ</b>	<b>3</b>	<b>Mar, Mas</b>	<b>5</b>	<b>Mat-Maz, MB</b>	<b>7</b>
MAGRUDER	45			MARR	47	MATTHEWS	51
				MARTIN	49	MAVITY	53
<b>McA, McB, McC</b>	<b>9</b>			<b>McD-McG</b>	<b>11</b>		
MCBRIDE	55			MCDANIEL	57		
<b>McH-McL</b>	<b>13</b>	<b>McM, McN, MCO</b>	<b>15</b>			<b>McP-McW, MCX-MCZ, MD</b>	<b>17</b>
<b>Mea-Mei, MEI, MEK</b>	<b>19</b>			<b>Mel-Mer</b>	<b>21</b>	<b>Mes-Mey, MEZ, MF-</b>	<b>23</b>
MEADE	59						

**Ma**

**Mc**

**Me  
Mi  
to  
My**  
(See Over)





KEY

A. S. E. — Appraisal and Settlements of Estates  
 B. P. — Blue Prints or Plat Books  
 B. S. — Supervisors Books  
 C. C. O. — County Court Orders  
 C. F. — Chancery Files

C. L. O. — Common Law Orders  
 D. B. — Deed Books  
 P. E. — Partition of Estates  
 R. — Road Files  
 S. B. — Surveyors Books

# INDEX TO MAPS and ROADS

## HENRY COUNTY, VIRGINIA

1

8151. Permaflex Index No. 2. Made by Hall &amp; McClesney Inc. Syracuse, N. Y.

Slod by J. P. Bell Company, Lynchburg, Va.

YEAR	PARTY				BOOK OR FILE	Volume	Page	DESCRIPTION
	SURNAME	ABCDEFGHIJ	IKLMNO	PQRSTUVWXYZ				
1788	Maguffy	Henry			S B	1	357	31 A on both sides of Buffalow Creek of Smiths River
1791	Mabery		Isaac		S B	1	414	183 A on south side of Robertson's Creek
1951	MacMillan		Mary James R.,		B P	4	373	Lot 7 Map 4 Paul W. Bowles sub-div. Martinsville District.
1958	Magers	Betty H.		William T.	B P	12	2	Lot 3, G.W. Copenhagen etal prop. Martinsville District
1960	Mabry	Carl W.	Nancy B.		B P	15	72	Lot 3, C. W. Rorrer Sub-div. in Collinsville
1964	Mabe	Betty W. Billy E.			B P	25	58	½ acre, Rt. 87, Louis W. & Lottie Walker prop. Ridgeway/ Dist.
1965	Mabry		James C.	Reba C.	B P	28	41	Lot 16, Sec. B, Villa Hgts. Subdiv. M'sville Dist.
1965	Mabe	Dorothy W.			B P	29	85	1.673 acres R. C. Dist.
1970	MABE		LORA C. JAMES D.		B P	44	78	LOTS 37-42, J. EZERY DODSON PROP, BLACKBERRY DIST.
1970	MABE	DORIS H.	JAMES B.		B P	46	56	0.46 ACRE, CLEARVIEW DRIVE, MARTINSVILLE DIST.
			JEANETTE L.					
1970	MABE	ALVAH MARLIN			B P	46	83	LOT #9, WINFORD HILLS, RTE #1222, REED CREEK DIST.
1972	Macri	Anthony J.	Jean L.		M B	52	51	Lot 21 Sec 3 Kings Mt S/L, Woodlawn R. Reed Cr. Dist.
1973	MacNeill	Carolyn S	John H		M B	58	60	Lot 14 Mt Olivet Corp. Sherwood Dr. Iriswood Dist.
1974	Mabe	Barbara M.		William S., Jr.	M B	61	34	Property R.C. Dist
1978	Mabe	Alvah J.		Roxia B.	M B	68	141	Lot 10 Sec D Lakewood Forest S/D H P Dist.
1978	MacLean			Patrick S. Rosemary L.	M B	70	35	Lot 15 Blk 1 Carriage Ct. Ridgeway Dist.
1979	Mack	Dwight N. Gayle G.			MB	71	77	Lot A., .512 acre St. Rt. 57 Martinsville Dist.
1979	Mack	Dwight N. Gayle G.			M B	73	23	Lot A St. Rt. 57 Martinsville District
1983	Mabe	Betty C. David C.			DB	365	459	Pt. 3.0 acre tract, Blackberry District
1983	Mabe	Ellis W.			DB	368	238	St. Rt. 671 Property, George T. Ramsey Estate Tract 1-2.999 acres, Reed Creek District
1984	Mabry	Carl W. Billie			MB	80	26	Right of way & Easement-Lynn St-Reed Crk. Dist.
1986	Mabry	Alan W.	Karen B. Norman E.	Rebecca E.	DB	416	75	Lot 13, Bk. 6, Seventh Street, Fieldale, Horsepasture District
1986	Mabe		Nancy Anne Martha Susan		DB	420	244	Lot 37, Pleasant Grove Acres Sub., Mack Road, Blackberry District
1986	Macrae		John W.		DB	425	53	Lot 7, Sec. 1, Pioneer Trail, Collinsville Highlands Sub., Martinsville District
1986	Macklin		Patricia H. Stevie H.		DB	425	507	Lot 4, American Property Management Corp. Sub., St. Rt. 650, Iriswood District
1987	Mabry		Karen B. Norman E.		DB	445	509	Lot 20 A, Sec. D, Sunrise Avenue, Villa Hgts. Corp. Sub., Martinsville District
1987	MADDY	DONALD R. & JUDY L.			DB	462	638	SOUTHERLY SIDE OF MARHILL DRIVE, RIDGEWAY DIST. LOT 5, BLOCK "7", EDGEWOOD SUBDIVISION, SECTION III
1988	MABE		JERONE R. & REBECCA P.		DB	477	388	WEST SIDE OF SUTUMN DRIVE, MARTINSVILLE DISTRICT OF HENRY COUNTY, LOT 20, SECTION "K", J. R. SMITH ESTATE SUBDIVISION
1988	MAGEE		RICHARD W. & SARA C. O.		DB	478	745	WESTERLY SIDE OF HOMESTEAD TRAIL, MARTINSVILLE DISTRICT OF HENRY COUNTY, LOT 6, SECTION 5
1989	MABRY		JAMES C. LOUISE C.		MB	83	259	PARCEL, REED CREEK DISTRICT OF HENRY COUNTY
1989	MABE	EVELYN H.		TOBE R. (AKA: T. RAYMOND)	HWY	19	27	MARTINSVILLE DISTRICT OF HENRY COUNTY
1989	MABES	CAROLYN ANN			DB	500	448	SOUTH SIDE OF SR #976, RIDGEWAY DISTRICT OF HENRY COUNTY, LOT 6
1991	MADELEINE	DENNIS G.		TERESA C.	MB	84	399	NORTH SIDE OF COUNTRY PLACE, IRISWOOD DISTRICT OF HENRY COUNTY, LOT 26, 2.262 ACRES
1991	MABRY		JUNIOR CLAUDE	REGENA G.	MB	85	30	REED CREEK DISTRICT OF HENRY COUNTY, DRAINAGE EASEMENTS AND ROAD RIGHTS OF WAY

## KEY

A. S. E. — Appraisal and Settlements of Estates  
 B. P. — Blue Prints or Plat Books  
 B. S. — Supervisors Books  
 C. C. O. — County Court Orders  
 C. F. — Chancery Files

C. L. O. — Common Law Orders  
 D. B. — Deed Books  
 P. E. — Partition of Estates  
 R. — Road Files  
 S. B. — Surveyors Books

# INDEX TO MAPS and ROADS

## HENRY COUNTY, VIRGINIA

8151. Permaflex Index No. 2. Made by Hall &amp; McChesney Inc, Syracuse, N. Y.

Slod by J. P. Bell Company, Lynchburg, Va.

YEAR	PARTY			BOOK OR FILE	Volume	Page	DESCRIPTION
	SURNAME	ABCDEFGHIJ	KLMNOPQRSTUVWXYZ				
1992							SOUTHWEST SIDE OF JEFFERSON DAVIS ROAD, IRISWOOD DIST. HENRY COUNTY, LOT 65, SEC "J", CHATMOSS CORPORATION
1992	MADONIA	EUGENE C.	VIRGINIA E.	DB	591	763	
1994							SITUATED ON THE SOUTHWEST SIDE OF WILLIAM STREET, COLLINSVILLE DIST. HENRY COUNTY, LOT 13, SECTION "D" J. R. SMITH ESTATE SUBDIVISION
1994	MABE		MICHAEL D..	DB	637	283	
1994							RIDGEWAY DIST HENRYOCUNTY, PART OF LOT NO. 30-A, SEC. 4, RICH ACRES SUBDIVISION
1994	MABE		RUTH ELIZABETH	MB	86	575	
1994							WESTERLY SIDE OF BREEZEWOOD ROAD, COLLINSVILLE DIST. HENRY COUNTY, LOT 5, SECTION NO. 10 "COLLINSVILLE HIGHLANDS" SUBDIVISION
1994	MAGEE	CHRISTY J.	RICHARD S.	MB	86	649	
1995							RIDGEWAY DIST. HENRY COUNTY, 40' RIGHT-OF-WAY STATE ROUTE 918. 2598 ACRE
1995	MAISEL	DANIEL A.	LYNN M.	DB	682	694	
1995							EASTERLY SIDE OF STATE ROUTE 993, REED CREEK DIST. HENRY COUNTY, PARCEL "B", 1.060 ACRES
1995	MABE		LYNN PRILLAMAN	MB	88	115	
1995							NORTHEAST SIDE OF U.S. ROUTE 220 AND ON THE WESTERLY SIDE OF STATE ROUTE 993, REED CREEK DIST. HENRY COUNTY, TRACTS "R" AND "S", "E.B. LENNOX FARM SUBDIVISION"
1995	MABE		LYNN PRILLAMAN	MB	88	116	
1996							NORTHERLY SIDE OF STATE ROUTE #609, HORSEPASTURE DIST. HENRY COUNTY, LOT 1 AND PT OF LOT 2 NOW DESIGNATED AS LOT 2B AND LOT 72
1996	MABE		JEAN C.	MB	88	696	

KEY

A. S. E. — Appraisement and Settlements of Estates  
 B. P. — Blue Prints or Plat Books  
 B. S. — Supervisors Books  
 C. C. O. — County Court Orders  
 C. F. — Chancery Files

C. L. O. — Common Law Orders  
 D. B. — Deed Books  
 P. E. — Partition of Estates  
 R. — Road Files  
 S. B. — Surveyors Books

# INDEX TO MAPS and ROADS

## HENRY COUNTY, VIRGINIA

3A

8151. Pennaflex Index No. 2. Made by Hall &amp; McChesney Inc. Syracuse, N. Y.

Slod by J. P. Bell Company, Lynchburg, Va.

YEAR	PARTY			BOOK OR FILE	Volume	Page	DESCRIPTION
	SURNAME	ABCDEFGHIJ	KLMNOP				
1780	Mankin		James		S B	1 89	290 A on both sides of Russels Creek & Furrys Fork
1785	Mannan			Samuel	S B	1 329	111 A on both sides of White Oak Creek of Smiths River
1786	Mankins		James		S B	1 341	83 A on north branches of Russels Creek
1844	Mahon				D B	13 25	Lot No 4 375 A on Fall & Middle Creeks
1856	Manning			Samuel	S B	1 517	92 A in Henry Co on waters of Turkey Cock Creek
1911	Manns (Dec'd)		Lyne	Wilson	D B	35 139	25 A in Henry Co from Oak Level to Town Creek
1911	Manns			Peter	D B	35 139	Lot No 2 8 1/2 A in Henry Co from Reed Creek to bush on plantation road
1940	Manning		L L		B P	3 29	Tract on Martinsville-Danville Highway
1947	Manning		John R.		B P	3 380	Property in Leatherwood District on Old Danville Road joining Musco Jamison property.
1944	Manning		M M (Mrs)		B P	4 259	190 acres near Mountain Valley Leatherwood District
1955	Manns		James A		B P	7 123	35 acres
1957	Manns		Alberta R., Exctrx		B P	11 8	1.45 acres in Reed Creek District
1957	Manns		James A.'s Estate		B P	11 8	1.45 acres in Reed Creek District
1957	Manns		Willie Gray		B P	11 8	1.45 acres in Reed Creek District
1958	Manval		Emma		B P	11 44	2.47 acres in Ridgeway District
1950	Manning		M. M., Mrs.		B P	12 89	190 acres near Mt. Valley in Leatherwood District
1958	Mallonee		Mary N.	William C.	B P	13 46	Lot 11, Whittle Acres in M'ville. Dist.
1959	Manning		Douglas G.		B P	13 88	Lot N. of Axton L'wood. Dist.
1940	Manual		Emma, Mrs.		B.P.	17 13	Various lots in Ridgeway Dist
1961	Manns		Annette Clifton M.		B.P.	18 100	Lot in H.P. Dist
1963	Manning		W. L		B P	23 98	Lot, ST. Rd. 675, H.P. Dist
1963	Manning		Mary Lewis		B P	24 31	57/100 acre, St. Rd. #909, H.P. Dist
1964	Manns		Dorothy M. James A.		B P	25 84	Lot in Wells Hollow, N. Bassett, H. P. Dist.
1963	Major		Nolan A. Rachel W.		B P	26 42	Lots 1-13, and tract, St. Road 606, R. C. Dist.
1964	Maines		Floyd H.		B P	27 31	Lot 15, Sec. M., Dexter St. M'sville Dist.
1965	Manns		Alberta		B P	34 87	9 Lots, Rte #672, Reed Creek District <i>same as 11631 Pg 60</i>
1967	MANNs		PEGGY T. THOMAS E.		B P	36 92	LOT #3, RTE #674, REED CREEK DIST.
1967	Manns		Alberta		B P	37 60	Property, Reed Creek Dist. <i>Same as 11631 Pg 27</i>
1969	Manning		Averett F. Lilley W.		B P	41 24	Lot #1 and 2 Rte #647, Iriswood Dist.
1969	Mann		Nancy R. James L.		B P	42 90	Lot #27, Sec., C. Shannon Hills, Ridgeway Dist.
1969	Manning		Averett F. Lilley W.		B. P.	41 88	Lots, Rte #647, Iriswood Dist.
1970	MANNING		BILLY R. MARY P.		B. P.	45 76	LOT #24, SEC 2, CHATMOSS COURT, BLK 5, IWOOD DIST.
1971	MANNs		DEMIRIS P. JESSE LEE		B. P.	48 31	0.92 ACRE, REED CREEK DIST.
1980	<del>Manning</del>		<del>Frank Lewis</del>		<del>M B</del>	<del>73 108</del>	<del>Various tracts off St. Rt. 57 Blackberry Dist.</del>
1980	<del>Manning</del>		<del>Frank Lewis</del>		<del>M B</del>	<del>73 109</del>	<del>Subdivision of various lots in Blackberry Dist.</del>

SEE PAGE 4

A. S. E. — Appraisal and Settlements of Estates  
 B. P. — Blue Prints or Plat Books  
 B. S. — Supervisors Books  
 C. C. O. — County Court Orders  
 C. F. — Chancery Files

C. L. O. — Common Law Orders  
 D. B. — Deed Books  
 P. E. — Partition of Estates  
 R. — Road Files  
 S. B. — Surveyors Books

# INDEX TO MAPS and ROADS

## HENRY COUNTY, VIRGINIA

Slod by J. P. Bell Company, Lynchburg, Va.

8151. Permaflex Index No. 2. Made by Hall & McCheaney Inc, Syracuse, N. Y.

YEAR	SURNAME	PARTY			BOOK OR FILE	Volume	Page	DESCRIPTION
		ABCDEFGHIJ	KLMNO	PQRSTUVWXYZ				
1972	Manns	Betty Lee	et als		M B	50 30	10,33 acres, Parcel E, Reed Creek Dist	
1972	Manns	Demris	Jesse Lee		M B	50 35	Portions of 17 acre tract, Reed Creek Dist.	
1972	Manning		Melvin C.		M B	51 56	Lot 2, Holland Hill S/D, Iriswood Dist.	
1972	Manning		R. G.		M B	53 27	Property, Blackberry Dist.	
1972	Manns	Aaron R.	Willard M.		M B	53 56	Lot 6 Sec B. Dan M. Baptist S/D, Horsepasture Dist.	
1973	MANNING	CURTIS L.	MARGARET F.		M B	55 20	LOTS 2, 3, 4 DELBERT F. SIMMONS S/D REED CREEK DIST.	
1973	Mangrum		Myrtle L Moses G		M B	57 79	Lot 31 Mt Olivet Corp Sub. Iriswood District	
1973	Manning		Doxie Y Earl L		M B	56 20	Lot 4 Block 1 Echo Valley Sub. Ridgeway District	
1973	Mangrum		Myrtle L Moses G		M B	57 79	Lot 31 Mt Olivet Corp. Subdivision Iriswood Dist	
1973	Manning		Doxie Y Earl M		M B	56 20	Lot 4 Block 1 Echo Valley Subdivision Ridgeway Dist.	
1973	Manns	Gladiola H Howard Richard			M B	57 70	Lots 64 & 65 Benton Blackard Sub. in Reed Creek Dist	
1974	Manning		Sylvia Lynn Wayne Arnold		M B	61 18	Property St Rt 620 Iriswood Dist	
1974	Manns	Frances S.	Sherbert N.		M B	61 34	Lot 2, Horace Hairston Subd. H.P. Dist	
1974	Manning	Georgiana V. Herbert W.			M B	61 92	1.588 Acres, Blkberry Dist	
1974	Manns	Charles E.	Ardella M.		M B	62 121	Lot 2-A J. H. Shumate Estate Reed Creek District	
1975	Mah	Dennie T.	Marsha M.		M B	63 116	Martinsville District Lot 1 Sec A J.R. Smith Estate S/D James Street Collinsville	
1976	Manns	Ardell B.	Jesse J.		M B	65 102	St. Rd. 781 5 acre tract Ridgeway Dist.	
1975	Manns	Ardell B.	Jesse J.		M B	64 145	Portion of John Fontaine Pace Est. Ridgeway Dist.	
1977	Manns	Cynthia Gale			M B	67 132	Lot 3 Sec C & lot 3-X dogwood Rd. Iriswood Dist.	
1977	Manning	Charles J.			M B	68 77	Portion Charles D. Cassell Prop H P Dist.	
1978	Manning	Frank L.			M B	69 90	.372 ac St. Rd. 687 H P Dist.	
1978	Manning	C. Jay			M B	69 14 0	.667 ac near Kogers Crk. H P Dist.	
1978	Manns	Gladys M.	Louis C.		M B	69 96	Tract 1 St. Rts. 674 & 844 Reed Crk Dist.	
1978	Manning		James Earl Mildred L.		M B	70 14	Lot 4-R Lake View Dr. Ridgeway Dist.	
1961	Manning		Mary L.		M B	71 64	16 lots adjoining Koger Orchard H. P. Dist.	
1979	Manns		John Robert's Estate		M B	71 110, 110A	Tracts 1-12 St. Rt. 767 Blackberry Dist.	
1979	Manns		Katherine S. Virginia E.		M B	71 144	Lot A (.459 acre) St. Rt. 674 Reed Crk. Dist.	
1979	Malafrente, Jr.	Anthony E.	Janet M.		M B	72 45	Lot 10 Sec L Martinsville Dist.	
1977	Manning	C. Jay			M B	72 35	Lots 1, 2, 3 H.P. District	
1979	Manning	Frank Lewis			M B	73 82	Lot K (.188 acre) Chestnut Oak Dr. Blackberry Dist.	
1980	Manning *	Averett F.			M B	73 144	3.6 acres for K. Wayne Reynolds	
1980	Manning	Leah M.	Rodney L.		M B	73 160	Lot 8 Sec B Lakewood Dr. H. P. District	
1980	Manley	Ginger I. Charlie A., Jr.			M B	74 88	Lot 1 Block 2 Field Avenue & Third St. H. P. District	
1981	Manns	Diane R. George S.			DB	343 62	St. Rt. 676 Blackberry District Lot 1	
80	Manning	Frank Lewis			MB	73 108	Various tracts off St. Rt. 57 in Blackberry District	
80	Manning	Frank Lewis			MB	73 109	Subdivision of lots in Blackberry District	

# KEY

A. S. E. — Appraisements and Settlements of Estates  
 B. P. — Blue Prints or Plat Books  
 B. S. — Supervisors Books  
 C. C. O. — County Court Orders

C. L. O. — Common Law Orders  
 D. B. — Deed Books  
 P. E. — Portions of Estates  
 R. — Road Files  
 S. — Surveyors Books

# INDEX TO MAPS and ROADS

HENRY COUNTY, VIRGINIA

(30)

MADE BY M. A. W. PRINTERS, LYNCHBURG, VA.

MADE BY THE CITY INDEX COMPANY, COLUMBUS, OHIO

YEAR	PARTY				BOOK OR FILE	Volume	Page	DESCRIPTION
	SURNAME	ABCDEFGHIJ	IJKLMNOP	QRSTUVWXYZ				
1982 1982	Mahan		John J.		DB	353	266	Lot 29 Chestnut Acres Sub St. Rt. 781 Horsepasture Dist.
1975 1975	Manning, Charles	J.	Construction Co.		MB	64	17	Property St. Rt. 627, Blackberry District
1967 1983	Manning			R. G.	MB	77	85	Property Horsepasture District
1970 1983	Manning			R. G.	MB	77	86	Property Blackberry District
1983 1983	Manning			R. G.	MB	77	160	St. Rt. 687 and 45 foot Right of Way, Blackberry District
1975	Manning, Charles J.		Construction Co.		MB	64	17	St. Rt. 627 Lots 1-3, Blackberry District
1983 1983	Manning	Charles J.			DB	363	590	0.940 acre 40ft. road space, Blackberry District
1983 1983	Manning	Deborah M. Frank T.			MB	78	41	St. Rt. 687 and north side 40 ft. ROW Tract 1 4.628 acres Blackberry District
1983 1983	Manns		Jamie Lorenzo		DB	365	408	St. Rt. 673 SE Side Lot 1 0.695 acre Reed Creek District
1980 1980	Manning	Frank Lewis			MB	75	8	St. Rt. 57 0.459 acre Tract 1B, Blackberry District
1983 1983	Manns	Betty W. Ell L.			DB	370	350	Lot 16, Laurel Drive, Iriswood District
1983 1983	Manning		Lynn J.	Wayne A.	M B	78	115	Tract 1 3.82 acres, St. Rt. 629, Horsepasture District
1984 1984	Manns	Doris L.	Mary L.		MB	79	121	St. Rt. 666 being Tracts 1 and 2 in Blackberry District
1984 1984	Mann		Marie H.	Roger D.	DB	382	449	St. Rt. 641 and Southland Drive, Lot 3, Ridgeway District
1985 1985	Manning		Mary	R. G.	MB	80	170	Crabree Lane, Easement and Right of Way, Blackberry District
1985 1986	Manning		Jay Construction Co.		DB	416	106	St. Rt. 687 and 912, 0.3245 acre, Blackberry District
1986 1986	Manns		James A. Nancy W.		DB	420	490	Tract 1, St. Rt. 980, Blackberry District
1986 1986	Manns	Ell L. Betty W.			DB	421	197	Lot 16, Laurel Drive, Iriswood District
1986 1986	Mann	Hilda M.		Raymond L.	DB	424	241	Lot 42 Bk. 6, Westover Drive, Reed Creek Dist.
1986 1986	Manns		Lessie W.	Wesley R.	DB	425	199	Lots 65A, Lots 66 and 67, Spring Drive Ave. Exten. and Prospect Drive, Manthsville Dist.
1987 1988	MANNNS	DEBORAH K. & JAMIE L.			DB	462	612	SOUTHEAST SIDE OF SR #673, REED CREEK DISTRICT, HENRY COUNTY, LOT 1
1988 1988	MANNING	FRANK LEWIS			DB	478	19	NORTHWESTERLY SIDE OF SR #681, BLACKBERRY DISTRICT OF HENRY COUNTY, LOT 2
1988 1988	MANNNS	DOROTHY M. & JAMES A.			MB	82	2248-2249	"WELLS HOLLOW" WEST OF NORTH BASSETT, HORSEPASTURE OF HENRY COUNTY
1988 1988	MANNING	CHARLES J.			MB	83	65	BLACKBERRY DISTRICT OF HENRY COUNTY, DRAINAGE EASEMENTS AND RIGHTS-OF-WAY
1989 1989	MANNING	GEORGE ROBERT BETTY R.			DB	509	63	NORTHEAST SIDE OF HOLLAND CIRCLE IRISWOOD DISTRICT OF HENRY COUNTY, LOTS 9 & 10
1990 1990	MANN		JEANIE T.	ROBERT W.	MB	84	42	EASTERLY SIDE OF HICKORY RIDGE ROAD, IRISWOOD DISTRICT OF HENRY COUNTY, LOT 42, SECTION 1, CHATMOSS COUNTRY CLUB SUBDIVISION
1990 1990	MANNNS		J. B.		MB	84	28	SITUATED ON THE SOUTHEAST SIDE OF SR #679, BLACKBERRY DISTRICT OF HENRY COUNTY, LOT 1, ROCKHILL SUBDIVISION
1990 1990	MANNING		MARY LEWIS		MB	84	55	SITUATED GENERALLY NORTHEAST OF STATE ROUTE #687 BLACKBERRY DISTRICT OF HENRY COUNTY
1990 1990	MANNNS	AARON R., SR.		RHONDA K.	DB	525	674	SOUTHEAST SIDE OF STATE ROUTE #683 AT ITS INTERSECTION WITH CIRCLE DRIVE, HORSEPASTURE DISTRICT OF HENRY COUNTY, LOT 6, SECTION "B"
1990 1990	MANNNS	ELL L.			DB	529	548	SOUTHWEST SIDE OF STATE ROUTE 606, REED CREEK DISTRICT HENRY COUNTY, NOW DESIGNATED AS LOT 2
1990 1990	MANNNS		JOHN W., HEIRS		MB	84	257	SITUATED ON THE NORTH AND SOUTH SIDES OF STATE ROUTE 606, REED CREEK DISTRICT OF HENRY COUNTY ALL NOW DESIGNATED AS TRACT 1 AND TRACT 2
1991 1991	MALLORY	CARL SCOTT	INEZ DENISE		DB	541	004	EASTERLY SIDE OF FORD ROAD AND ON THE NORTHERLY SIDE OF WILSON AVENUE, RIDGEWAY DISTRICT OF HENRY COUNTY, LOT 11, BLK 2
1991 1991	MALLINAK	BRENDA S.			MB	84	458	WEST SIDE OF PLANTATION ROAD AND ON THE LEANERWOOD CIRCLE, IRISWOOD DISTRICT OF HENRY COUNTY, LOTS 6 AND 7, SECTION "E"
1991 1991	MANNING		MARY LEWIS		MB	84	460	AT THE END OF AND ON THE EAST SIDE OF STATE ROUTE #687, BLACKBERRY DISTRICT OF HENRY COUNTY, TRACT "1"
1991 1991	MANNNS	HUE D.		THERESSIA B.	DB	541	744	REED CREEK DISTRICT OF HENRY COUNTY, 0.2099 ACRE



(48) KEY

A. S. E. - Appraisements and Settlements of Estates  
B. P. - Blue Prints or Plat Books  
B. S. - Supervisors Books  
C. C. O. - County Court Orders

C. L. O. - Common Law Orders  
D. B. - Deed Books  
P. E. - Portions of Estates  
R. - Road Files  
S. - Surveyors Books

# INDEX TO MAPS and ROADS

HENRY COUNTY, VIRGINIA

SOLE BY M & W PRINTERS, LYNCHBURG, VA.

MADE BY THE CITY INDEX COMPANY, COLUMBUS, OHIO

YEAR	PARTY			BOOK OR FILE	Volume	Page	DESCRIPTION
	SURNAME	ABCDEFGHIJ	KLMNO				
91	MANNING	FRANK LEWIS			MB	84 532	NORTHEAST SIDE OF WALL STREET, BLACKBERRY DISTRICT HENRY COUNTY, LOT "X" AND LOT "Y"
91	MANN	ELL L. BETTY W.			DB	552 372	EASTERLY SIDE OF SUNRISE AVENUE, MARTINSVILLE DISTRICT HENRY COUNTY, LOT 22, SECTION "Z", AND PART OF LOT 3 SECTION "I", VILLA HEIGHTS SUBDIVISION
91	MANNING		NANCY H.	WILLIAM E.	HWY	19 244	ROUTE 58, IRISWOOD DISTRICT OF HENRY COUNTY
91	MANN	BETTY D. CORNELL			MB	85 83	HORSEPASTURE DISTRICT OF HENRY COUNTY
91	MANNING	FRANK L.			MB	85 196-197	DRAINAGE EASEMENTS AND ROAD RIGHTS-OF-WAY R. G. MANNING SUBDIVISION
91	MANNING	DEBORAH FRANK T. & JAY			MB	85 196-197	DRAINAGE EASEMENTS AND ROAD RIGHTS-OF-WAY R. G. MANNING SUBDIVISION
92	MANNING		JAY		MB	85 147	BLACKBERRY DIST HENRY COUNTY, OFF OF STATE ROUTE 909 40' RIGHT-OF-WAY
92	MANNING		JAY NORMA D.		DB	566 267	BLACKBERRY DISTRICT OF HENRY COUNTY, 1.2822 ACRES
91	MANNING		NANCY H.	WILLIAM E.	HWY	19 244	STATE ROUTE 58, CHATMOSS DEVELOPMENT CORPORAITON
92	MANN		KENNETH E.		DB	575 703	BLACKBERRY DISTRICT OF HENRY COUNTY, 1 ACRES
92	MANN	GLADYS M.	LOUIS C.		MB	85 285	SOUTHWESTERLY SIDE OF STATE ROUTE 674, AND THE NORTHERLY SIDE OF STATE ROUTE 844, REED CREEK DISTRICT OF HENRY COUNTY
1992	MANN		JEANIE T.	ROBERT W.	MB	85 626	TRACT "I" EASTERLY SIDE OF HICKORY RIDGE ROAD, IRISWOOD DIST. HENRY COUNTY, LOT 42, SECTION 1, CHATMOSS COUNTRY CLUB SUB.
1992	MANNING	FRANK LEWIS			MB	85 608	NORTHWEST SIDE OF STATE ROUTE 718, BLACKBERRY DIST. HENRY COUNTY, LOTS 1, 2, AND 3 AND A 5-FT. DEDICATION STRIP
1992	MANN	ELL L. BETTY W.			DB	593 599	SOUTHWEST SIDE OF LAUREL DRIVE, IRISWOOD DIST. HENRY COUNTY, LOT 16, LAUREL PARK DEVELOPMENT
1993	MANN			VIOLA K.	MB	86 91	IRISWOOD DIST. HENRY COUNTY
1993	MANN	GLORIA V.		WILLIE G.	MB	86 203-204	REED CREEK DIST HENRY COUNTY, GARNET VIA RIDGE ROAD
1993	MANN		MATTHEW CLIFTON, JR.	PAMELA W.	DB	633 708	NORTHWEST SIDE OF STATE ROUTE #924 HORSEPASTURE DIST. HENRYCOUNTY, PART OF LOTS 1-6 AND ALL OF LOTS 7 AND 8
94	MANNING	FRANK L.	JANICE		MB	87 58	SITUATED ON THE SOUTH SIDE OF RELOCATED STATE ROUTE 718 BLACKBERRY DIST. HENRY COUNTY LOT 24A AND 26A
94	MANNING	FRANK LEWIS	JANICE		MB	87 124	BLACKBERRY DIST. HENRY COUNTY LOT 21A, STATE ROUTE #718
1994	MANNING	FRANK LEWIS			MB	87 123	BLACKBERRY DIST. HENRY COUNTY, LOTS 20A AND 21A OFF THE SOUTHERLY SIDE OF STATE ROUTE #919
1994	MANNING	HERBERT W.			MB	87 171	BLACKBERRY DIST. HENRY COUNTY DRAINAGE EASEMENTS AND ROAD RIGHTS OF WAY
1994	MANNING	FRANK L.	JANICE		MB	87 368	STATE ROUTE #718 AND ON THE WEST SIDE OF STATE ROUTE #698, BLACKBERRY DIST. HENRY COUNTY, LOT 24A AND LOT 26A
1994	MAJOR			RACHEL W.	MB	87 564	REED CREEK DIST. HENRY COUNTY, DRAINAGE EASEMENTS AND ROAD RIGHTS-OF-WAY
1994	MANNING	FRANK L.			DB	675 209	BLACKBERRY DIST. HENRY COUNTY, STATE ROUTE #57, VARIABLE RIGHTS-OF-WAY
1994	MANN			SONYA D.	DB	680 677	REED CREEK DIST. HENRY COUNTY, 0.4828 ACRES, STATE ROUTE #669, REED CREEK DRIVE
1994	MANNING	FRANK L.	JANICE F.		DB	682 179	BLACKBERRY DIST. HENRY COUNTY, LOT 15B, 0.2296 ACRE
1994	MANNING		KAREN Y.	RANDY D.	MB	88 40	WEST SIDE OF STATE ROUTE #687, HORSEPASTURE DIST. HENRY COUNTY, LOT "A AND LOT "B"
1994	MANNING			RODNEY L.	MB	88 236	REED CREEK DIST. HENRY COUNTY, DRAINAGE EASEMENTS AND ROAD RIGHTS OF WAY
1994	MANNING		LEAK WRENN	RODNEY LEE MARTIN	MB	88 288	REED CREEK DIST. HENRY COUNTY, TRACT 2-B, 3.763 ACRES
1994	MANNING	FRANK			MB	88 451	BLACKBERRY DIST. HENRY COUNTY
1994	MAHAN	CYNTHIA D.	JEFFREY D.		MB	88 567	REED CREEK DIST. HENRY COUNTY, PARCEL "A"
1994	MAHAN	DAVID		SALLY	MB	88 566	MARTINSVILLE DIST. HENRY COUNTY, BEING A PORTION OF A 80.8 ACRE+ TRACT

## KEY

A. S. E. — Appraisal and Settlements of Estates  
 B. P. — Blue Prints or Plat Books  
 B. S. — Supervisors Books  
 C. C. O. — County Court Orders  
 C. F. — Chancery Files

C. L. O. — Common Law Orders  
 D. B. — Deed Books  
 P. E. — Partition of Estates  
 R. — Road Files  
 S. B. — Surveyors Books

# INDEX TO MAPS and ROADS

## HENRY COUNTY, VIRGINIA

5A

8151. Pennaflex Index No. 2. Made by Hall &amp; McChesney Inc. Syracuse, N. Y.

Slod by J. P. Bell Company, Lynchburg, Va.

YEAR	PARTY				BOOK OR FILE	Volume	Page	DESCRIPTION
	SURNAME	ABCDEFGHIJ	KLMNO	PQRSTUVWXYZ				
1896	Marshall		O		S B	2	19	Lot No 105 on Church Street in Town of Martinsville Va
1922	Marks	Ben			B P	2	58	8 lots a subdivision of lots 50 51 52 & 53 of Smiths Farm near Martinsville Henry County Va
1922	Massey			S E (Dr)	B P	2	270	5 building lots on Forest Avenue and Cliff Street Martinsville Va
1936	Marshall (Estate)		John		B P	1	223	Right of Way for Transmission Line for Pinnacles Hydro Electric Project Danville Va
1936	Marion	Charlie			B P	1	224	Right of Way for Transmission Line for Pinnacles Hydro Electric Project Danville Va
1940	Marion et als	C E			B P	2	197	Lots on Donavant Street
1919	Marks	Ben			B P	2	58	8 Lots on Old National Highway
1919	Massey			S E (Dr)	B P	2	270	5 Lots on Cliff Street & Forest Avenue
1946	Mason			Robert (Dr)	B P	3	293	Lots 1 & 2 in the Town of Ridgeway bordering on N & W R.R.
1947	Mason		M.F.		B P	3	376	A re-sub-division of lots 63-64-65-66-67 of J.R.Smith sub-division, Collinsville in Martinsville District.
1946	Marshall	Homer			B P	4	88	Portion of John Marshall estate south of U.S.Rt.#58 in Horsepasture District Contains 19.0 acres.
1948	Mason		M F		B P	4	159	Property in Martinsville District.
1949	Mason		M F		B P	4	220	Various lots in Horsepasture District.
1951	Marshall	Donald G.		Valerie A.	B P	4	338	1.73 acres on State Road No.692 Ridgeway District.
1952	Marshall	Genevieve R		Wilson B.	B P	5	77	Lot 13 Section O of Amended map of Villa Heights Sub-div in Martinsville District
1953	Marshall	Charlotte J Arthur A			B P	5	131	Lot 12 of J W Clanton et al map in Martinsville District
1954	Marsh		Opal Y Luther A		B P	6	134	Lot 10 Mountain View Sub-div Martinsville District
1954	Mason et al		M F		B P	7	3	Prop on U S H'way 220 Martinsville District
1955	Martindale		Miriam S Raymond L Jr		B P	7	89	Lot 15 Jeryl M Martin sub-div Martinsville District
1956	Marlowe	Doris Davis			B P	8	88	Lot at Axton in Leatherwood District
1956	Mason		J R		B P	8	104	Various lots & Tracts in Horsepasture District
1958	Mason		Jesse W.	Pauline W	B P	11	69	Lot on Rockford Road in Martinsville District
1959	Mason	Charlie M.		Ruby J.	B P	13	78	Lot 2, Lawnhill Sub-Div. in M'ville. Dist.
1959	Mason	Dessa McGhee		Terry Buford	B P	15	11	Lots 20 thru 23, Sec. B, R.L.Brammer sub-div. H. P. Dist.
1962	Mason etal			W. A.	B P	20	73	Various Lots West side U S Rte. 220, M'sville Dist.
1962	Mason etal			W. A.	B P	20	74	68.4 acres <sup>W</sup> of U. S. Rte. 220, Martinsville District
1962	Marshall			Percy L.	B.P.	21	22	4 lots, St.Rd.878, in Patrick & Henry Co.
1963	Mason		Mabel R.		B.P.	21	54	Lot, Daniels Creek Rd., M'ville Dist
1962	Marsh	F. E.			B.P.	22	9	15.9 acres, St.Rt.606, R.C.Dist
1963	Mason			W. A.	B.P.	22	12	89.31 acres, H.P.Dist
1964	Mason			Robert L.,Dr.	B P	25	77	Corrected plat of lots, 9,10,12, Town of Ridgeway
1965	Mason			Zena P. Thomas H.	B P	28	54	Tract A, Mildred Jarrett Setliff prop. R.C. Dist.
1965	Mason			Robert L.	B P	30	68	Rev. Lot 13, Garrett Hgts. Town of Ridgeway
1965	Mason			W. A.	B P	30	79-83	Various lots & tracts Lakewood Forest H. P. Dist.
1966	Mariels		James Tate, Jr.		B P	34	75	15.548 Acres, Rte #698, Horsepasture District

## KEY

A. S. E. — Appraisement and Settlements of Estates  
 B. P. — Blue Prints or Plat Books  
 B. S. — Supervisors Books  
 C. C. O. — County Court Orders  
 C. F. — Chancery Files

C. L. O. — Common Law Orders  
 D. B. — Deed Books  
 P. E. — Partition of Estates  
 R. — Road Files  
 S. B. — Surveyors Books

# INDEX TO MAPS and ROADS

## HENRY COUNTY, VIRGINIA

Slod by J. P. Bell Company, Lynchburg, Va.

8151. Permaflex Index No. 2. Made by Hall & McCheaney Inc, Syracuse, N. Y.

YEAR	SURNAME	PARTY			BOOK OR FILE	Volume	Page	DESCRIPTION
		ABCDEFGHIJ	KLMNO	PQRSTUVWXYZ				
1965								
1966	Marshall	C. B.			B P	31 88	196 Acres, Horsepasture Dist.	
1967	MASON		JOANNE D.		B P	36 72	LOT #6, SEC. 3, EDGEHILL CIRCLE, MSVILLE DIST.	
1968	MARLOWE		JOANNE P. JAMES G. JR.		B P	39 74	LOT #3A, SEC. F., VILLA HGTS, MSVILLE DIST.	
1969	Massie	Deborah H.	James W.		B P	42 77	Lot #3, Rte #683, Horsepasture Dist.	
1970	MASON	ELOISE M.	MICHAEL T.		B P	44 66	LOT #11, SEC. B., WEDGEWOOD PLACE, RIDGEWAY DIST.	
1970	MASON		W. A.		B P	45 39	PROPOSED STREET, RTE #220, RIDGEWAY DIST.	
1970	MASON		W. A.		B P	45 80	PROPERTY, MARTINSVILLE DIST. ←	
1971	MARSHALL		NONNIE D. JAMES I.		B P	47 66		
1971	MASON	BETTY B. ALVIN ROBERT			B P	48 41	LOTS 7 AND 8, CARDWELL LANE, HORSEPASTURE DIST.	
1971	MARSHALL	BIRDIE	W. L. ESTATE		B P	48 52	4.20 ACRES, RTE #692, HORSEPASTURE DIST.	
1971	MARSHALL	BIRDIE	W. L. ESTATE		B P	49 68	4.20 ACRE, RTE #692, HORSEPASTURE DIST.	
1972	Mason	Harold A	et als		M B	50 61	Property South Side of Sunset Rd, Collinsville	
1973	MARSHALL		W. L.		M B	54 18	112 ACRES <sup>+</sup> NEAR HORSEPASTURE CHURCH, HORSEPASTURE DIST.	
1973	MASSIE	EDITH R.	WALTER W.		M B	54 13	18.5 ACRES ST RT 695, HORSEPASTURE DISTRICT	
1973	Marshall		Joseph L		M B	56 99 100	Property on St. Rt. 695 in Horsepasture District	
1974	Marquis		Ruth H. Richard L.		M B	61 26	Lot 6, Huntington Hills Subd. Sec I, Ridgeway Dist	
1974	Mason		Karen M. James Allen		M B	61 89	Lot 4, Map 4, Paul W. Bowles Subd, Msville Dist	
1974	Marshall		Thomas, Sr. William/		M B	61 138	93.098 Acres in H. P. Dist	
1975	Mason	Horace C. Jr.	Martha R.		M B	62 79	Property Ridgeway District	
1974	Marshall		William Thomas		M B	65 111	Property in H P Dist	
1977	Mason	Horace C.	Martha R.		M B	68 06	Lot 8 Blk 1 Edgewood S/D Ridgeway Dist.	
1978	Marshall	Edna A.			M B	69 125	Lot 21 Sec 1 Whitby Acres H P Dist.	
1978	Massie		John W.		M B	70 04	1.48 acres H P District	
1979	Marks	Ann W.			M B	71 125	Lot 31 & Part of Lot 30 Reed Crk. Dist.	
1979	Marlow		Fletcher Lee's Heirs		M B	71 122	S/D of Valley Estates Mtn. Valley Iriswood Dist.	
1979	Marshall	Dana O. Sr. Emily P.	Martha H.		M B	72 114	Lot 26-A, 26-B St. Rt. 781 H. P. Bistrict	
1980	Mason	Alvin B. Betty B.			M B	74 21	1 acre St. Rt. 976 Ridgeway Dist.	
1980	Mason		John T. Kay C.		M B	74 72	Lot 35 Block 1 Sec 2 Chatmoss Ct. Ext. Iriswood District	
1980	Mason	Horace C., Jr.	Martha R.		MB	74 134	Lot 9 Bk 1 Ridgeway Dist.	
1980	Magruder		J. A., Jr.		MB	74 133	St. Rt. 688 Ridgeway Dist.	
1980	Manning	Frank Lewis			MB	75 8	St. Rt. 57 Tract 1B Blackberry Dist.	
1980	Manns	Charlene S.	Lasley R.		MB	74 159	Lot 30 Bk 5 Sec. 2 Iriswood Dist.	
1980	Marlow		Thomas		MB	75 13	Lot 11 Bk 10 Tenth St. Horsepasture Dist.	
1980	Marshall	Donald G.			MB	75 17	Prop Horsepasture Dist.	
1980	Marshall	Earl R.			MB	75 16	Prop. Horsepasture Dist.	

**KEY**

A. S. E. -- Appraisements and Settlements of Estates  
 B. P. -- Blue Prints or Plat Books  
 B. S. -- Supervisors Books  
 C. C. O. -- County Court Orders

C. L. O. -- Common Law Orders  
 D. B. -- Deed Books  
 P. E. -- Portions of Estates  
 R. -- Road Files  
 S. -- Surveyors Books

**INDEX TO MAPS and ROADS**

(58)

HENRY COUNTY, VIRGINIA

SOLD BY M & W PRINTERS, LYNCHBURG, VA.

MADE BY THE COTT INDEX COMPANY, COLUMBUS, OHIO

YEAR	PARTY				BOOK OR FILE	Volume	Page	DESCRIPTION
	SURNAME	ABCDEFGHIJ	IJKLMNOP	QRSTUVWXYZ				
1980 1981	MARKLAND	DANIEL			DB	331	555	LOT 7 & 8 SEC B. CARTER ESTATES INC. RIDGEWAY DISTRICT SOUTHLAND DRIVE
1982 1982	MARSHALL	EVELYN J DONALD G.			DB	353	271	3.0 ACRES ON 50' RD. HORSEPASTURE DIST
1983 1983	MASON			W.A.	MB	77	87	5.92 ACRES MARTINSVILLE DIST
1983 1983	MARSHALL	EVELYN J. DONALD G.			MB	78	15	1.50 ACRES ON ST. RT. 692 HORSEPASTURE DISTRICT
1984 1984	MARSHALL			WM: C: JR	MB	79	118	18.770 ACRES ST RT 695 H P DIST
1984 1984	MASTERS		JAMES K	RUTH J	HWY PB	16	15	ST. RT. 606 RIGHT OF WAY HENRY COUNTY
1984 1984	MARLOWE	ERNIE CECIL A.			DB	389	539	LOT 1 & 2 ST RT 57 HENRY COUNTY
1985 1985	MARSHALL	GERALD LEE	KAREN ANN		DB	400	271	0.99 ACRE, ST RT 692 HORSEPASTURE DISTRICT
1984 1985	MARLOWE	CECIL A.			DB	400	585	LOTS 1 & 2 OFF ST RT 57 HENRY COUNTY
1985 1985	MASON	GAYNOR A.		W.A.	MB	81	523- 534	DRAINAGE EASEMENTS & RIGHT OF WAYS IN MASON COURT MARTINSVILLE DISTRICT
1985 1985	MASON			VICTORIA A	MB	81	1002 1009	PARCEL 5, BILL ADKINS CONSTRUCTION CORP AUTUMN DRIVE, MARTINSVILLE DIST
1984 1984	MARSHALL			WILLIAM C. SR ET ALS	DB	406	523	ST. RT. 695, 0.987 ACRE HORSEPASTURE DISTRICT
1985 1985	MARLOW	B.A.			MB	81	1357- 1364	DICKINSON CEMETERY 61.7 ACRES HWY 57 HENRY COUNTY
1986 1986	MASONCUPP		JANICE J M. RICHARD		DB	415	452	LOT 27, SEC C CHATMOSS CORP. SUBD PLANTATION RD IRISWOOD DIST
1986 1986	MARLEY	HOWARD T. FRANCES BEAM			DB	420	104	LOT 2, SEC. R CHATMOSS CORPORATION SUBD, TURNER ASHBY COURT IRISWOOD DIST
1986 1986	MASON			W.A.	DB	427	650	LOT 29 & 1/2 LOT 30, BEAVER ROAD MARTINVILLE DISTRICT
1986 1986	MASON			W.A.	MB	82	352- 353	50' ROAD, LOTS 2-4 LOTS 8-15 SEC K LAKEWOOD FOREST SUB HORSEPASTURE DISTRICT
1986 1986	MASON			W.A.	MB	82	416- 417	LOTS 4 5 6 & 7 LAKEWOOD FOREST SUBD HORSEPASTURE DISTRICT SEC J.
1986 1987	MASON	ANNIE MAY	PARCELL		MB	82	432- 433	LOT 2R S R 087 RWAY DIST
1987 1987	MASON		MICHAEL D L. DARLENE		DB	456	481	NORTH WEST SIDE OF SR 609 REED CREEK DISTRICT HENRY COUNTY, LOT 4 SAM S. GUSLER SUBD
1987	MASON	CHARLIE M.		RUBY J.	HWY	17	171	IRISWOOD DISTRICT HENRY COUNTY SR 650
1988 1988	MASSEY		JERRY LEE		DB	470	197	SR 632 2 ACRES RIDGEWAY DISTRICT
1988 1988	MARCHIANDO	DOMINIC S	MAROLYN J.		DB	476	536	EASTERLY SIDE OF RAMBLE ROAD MARTINSVILLE DIST HENRY COUNTY, LOT 15 SEC J
1988 1988	MASSEY	CAROL ANNE			DB	480	126	SOUTHEASTERLY SIDE OF COUNTRY PLACE, IRISWOOD DISTRICT OF HENRY CO. LOT 35 A PLACE IN THE
1969 1989	MASSIE	DOLLIE M.		WILLIAM E.	MB	83	254	PARCEL SE SIDE OF SR 68E H P DIST COUNTRY SUBD E SIDE OF SR 993 E & W SIDES OF 30' ACCESS RD. R C DIST OF HENRY COUNTY
1989 1989	MASON			W.A.	DB	500	671	SOUTHEAST SIDE OF HILL-N-DALE DR. MSVILLE DIST OF HENRY COUNTY PART OF LOT 16
1989 1989	MARLOWE			VIRGINIA S.	DB	504	162	NORTHEAST SIDE OF CHATMOSS COURT IRISWOOD DIST OF HENRY CO. LOT 27 BLK 1 SEC 1
1989 1989	MARSHALL		JAMES N. JR		MB	83	575	SOUTHEAST SIDE OF SR 683 H P DIST HENRY CO. LOT 4 SEC A
1989 1989	MASON			TERRY S	MB	83	597	SOUTHWEST SIDE OF SHANNON COURT RIDGEWAY DIST OF H C BEING PT LOT 29 & ALL LOT 30 SEC C
1989 1989	MASON			W.A.	MB	83	610	NORTHEAST OF U S RT 220 BUSINESS VILLA HGTS MARTINSVILLE DIST HENRY CO LOT 5 SEC G
1990 1990	MASHBURN	DAVID B. CYNTHIA D.			DB	520	744	SOUTHWEST SIDE OF KENMORE AVE. H P DIST H C LOT 34 SEC 1 GREENBRIER PARK SUBD
1990 1990	MARSHALL	DANIEL L.			MB	84	139	NORTHWEST SIDE OF ST RT 605 R C DIST OF HENRY COUNTY LOTS 5 & 6
1989 1989	MARSHALL	GREGORY A.			MB	83	261	EAST SIDE OF SR 993 & E & W SIDES OF A 30' ACCESS RD R C DIST OF HENRY COUNTY

(68) KEY

A. S. E. — Appraisements and Settlements of Estates  
 B. P. — Blue Prints or Plat Books  
 B. S. — Supervisors Books  
 C. C. O. — County Court Orders

C. L. O. — Common Law Orders  
 D. B. — Dead Books  
 P. E. — Portions of Estates  
 R. — Road Files  
 S. — Surveyors Books

# INDEX TO MAPS and ROADS

HENRY COUNTY, VIRGINIA

SOLE BY M & W PRINTERS, LYNCHBURG, VA.

MADE BY THE COTT INDEX COMPANY, COLUMBUS, OHIO

YEAR	PARTY				BOOK OR FILE	Volume	Page	DESCRIPTION
	SURNAME	ABCDEFGHIJ	IJKLMNOP	QRSTUVWXYZ				
1990 1990	MARKLAND	DAVID			DB	526	441	WESTERLY SIDE OF SOUTHLAND DR RIDGEWAY DIST HENRY COUNTY, LOTS 7 & 8 SEC B
1991 1991	MASSEY			WILLIAM DOUGLAS, JR.	DB	540	751	SOUTHWEST OF ST RT 622 RIDGEWAY DIST HENRY COUNTY TRACT NO. 2A 5.000 ACRES
1991	MASON	ELOISE R	MICHAEL T		HWY	19	222	HORSE PASTURE DISTRICT OF HENRY CO. RT 58 18.6 ACRES ST RT 57 NO DISTRICT WAS GIVEN
1991 1991	MARLOWE	GARY WAYNE	IVY PAULINE		MB	84	537	
1991 1991	MASON			RONALD D	DB	546	727	WEST SIDE OF ST RT 687 & ON NORTH SIDE OF ST RT 919 BLACKBERRY DIST HENRY COUNTY 1.72 ACRE LOT NOW LOT 23C
1991 1991	MARLOWE			VIRGINIA S.	MB	84	628	IRISWOOD DISTRICT OF HENRY COUNTY 0.78 ACRES ST RT 57
1991 1991	MASSEY	DAVID LEE	KAREN RENEE		MB	84	635	RIDGEWAY DISTRICT OF HENRY COUNTY 5.0 ACRES + ON ST RT 642
1991 1991	MARTIN-SCALES	GRACIE			MB	85	006	MARTINSVILLE DISTRICT OF HENRY COUNTY 3.26 ACRES + BEING PORTION OF KATHERINE T MARTINS 50 ACRE TRACT
1991 1991	MARBURN	CYNTHIA D. DAVID B.			DB	555	452	NORTHEAST SIDE OF HUNTINGTON RD. RIDGEWAY DISTRICT HENRY CO. LOT 7-A BLK 3 HUNTINGTON HILLS SUBD SEC III
1992 1992	MARLOWE			VIRGINIA S	MB	85	377	3.87 ACRES IRISWOOD DIST +
1992 1992	MASON	CAROL			MB	85	349-351	HORSE PASTURE DIST HENRY COUNTY, DRAINAGE EASEMENTS AND RIGHT OF WAY
1992 1992	MASON	CATHERINE M.	KARL		MB	85	496-497	REED CREEK DIST HENRY COUNTY, DRAINAGE EASEMENTS AND ROAD RIGHTS OF WAY
1992 1992	MASON	BRENDA S.	JOHN D.		DB	594	289	NORTHEAST SIDE OF FLAMINGO ROAD BLACKBERRY DIST HENRY COUNTY LOT 22, FLAMINGO ROAD FLAMINGO ROAD SUBD
1992 1993	MASON		MARK W.		MB	86	007	TRACT 53 8.958 ACRES TRACT 1 SOUTH SIDE OF ST RD 650 IRISWOOD DIST
1993	MASON	CATHERINE M.	KARL L.		HWY	20	75	MARTINSVILLE DIST HENRY COUNTY RT. 660
1992 1993	MARLOWE		JAMES G. III	SANDRA C	DB	614	86	LOT 9 0.30 ACRE EAST SIDE OF HICKS STREET RIDGEWAY DIST HENRY COUNTY
1993 1993	MASON	GAYNOR A.		W.A.	HWY	20	157	U.S. RT 220 BY-PASS HORSE PASTURE DIST HENRY COUNTY
1993 1993	MASON			JOYCE H.	MB	86	254	PARCELS A & B HENRY COUNTY R C DIST
1993	MASON	ELOISE R.	MICHAEL T.		HWY	20	196	HORSE PASTURE DIST HENRY COUNTY
1994 1994	MASSEY		LADONNA C.	TERRY L.	MB	86	606	LOTS 12 13 & 14 THOMAS D. BLACKWELL SR. SUBD SOUTH ST RT 609 BLACKBERRY DIST
1993	MARSHALL			MILDRED G.	HWY	21	37	0.37 ACRE RT 58 HORSE PASTURE DIST HENRY COUNTY
1994	MARSHALL			JEAN P.	HWY	21	81	RT 58 HORSE PASTURE DIST HENRY COUNTY
1994	MASON			THOMAS M.	MB	87	56	LOT 3R 1.002 ACRES SOUTH SIDE OF ST RT 684 H P DIST
1994	MARSHALL			JEAN P.	HWY	21	81	RT 58 HORSE PASTURE DIST HENRY COUNTY
1994	MASON	ESTHER C.			MB	87	111	LOT 9-A & 9B. WEST SIDE OF RT 3750 RIDGEWAY DIST
1994	MASON	AMY I.	MARK W.		MB	87	130	TRACT 53 8.958 ACRES SOUTH SIDE ST RT 650 IRISWOOD DIST
1994	MASON	BETHEL T.			MB	87	174	PT. TRACT 1 ST RT 657 R C DIST
1994	MASSEY			JERRY LEE	DB	666	257	1.0001 ACRES RIDGEWAY DIST
1995	MARSHALL			CRAIG, JR. WILLIAM /	MB	87	471	TRACT H-1 64.346 ACRES H P DIST
1995 1995	MARCUM	BOBBY D.	MARGARET S.		MB	87	483	LOT 1 & PT LOT 2 BLK 2 SHANNON HILLS SUBD SEC A

**KEY**

A. S. E. — Appraisements and Settlements of Estates  
 B. P. — Blue Prints or Plat Books  
 B. S. — Supervisors Books  
 C. C. O. — County Court Orders

C. L. O. — Common Law Orders  
 D. B. — Deed Books  
 P. E. — Portions of Estates  
 R. — Road Files  
 S. — Surveyors Books

**INDEX TO MAPS and ROADS**

(5c)

HENRY COUNTY, VIRGINIA

SOLD BY M & W PRINTERS, LYNCHBURG, VA.

MADE BY THE COTT INDEX COMPANY, COLUMBUS, OHIO

YEAR	PARTY				BOOK OR FILE	Volume	Page	DESCRIPTION
	SURNAME	ABCDEFGHIJ	KLMNO	PQRSTUVWXYZ				
1995								WHITBY TERRACE, H P DIST
1995	MARSHALL	DEAN R.			DB	677	250	LOT 14 SEC 1 WHITBY ACRES SUBD NORTHEAST SIDE OF
1995								LOTS 3 & 4 BLK A SOUTH SIDE OF 50-FT STEEET SPAC
1995	MARSHALL	DARLENE B.		WILLIAM G. SR.	DB	677	199	LEADING OFF N SIDE OF STREET 919 BLKBERRY DIST
1995				DOUGLAS, JR.				
1995	MASSEY	HELEN GRIFITH		WILLIAM/	MB	88	28	RIDGEWAY DIST HENRY COUNTY ST RT 622
1995								
1995	MARSHALL	EARL R.			MB	88	58	PARCEL A & B ST RT 692 H P DIST HENRY COUNTY
1995								
1995	MASON	ELOISE R.	MICHAEL T.		MB	88	93	TRACT S SOUTHEAST SIDE OF U S RT 58 H P DIST
1995								
1995	MASON	ELOISE R.	MICHAEL T.		HWY	21	122	0.44 ACRE H P DIST
1995								
1995	MASON	ELOISE R.	MICHAEL T.		HWY	21	122	0.44 ACRE MORE OR LESS H P DIST HENRY COUNTY
1995								
1995	MARTZ	ANNETTE D.			MB	88	186	PARCEL A-2 2.905 ACRES ST RT 639 RIDGEWAY DIST
1995								LOT 19A 19B SPRING GARDEN DEVELOPMENT CORPORATION
1995	MASSEY			WILLIAM D, JR.	DB	689	691	NORTHWEST SIDE ERWIN ST. VILLA HGTS COLLINSVILLE DIST
1995								
1995	MARSHALL			ROBERT N, JR.	DB	697	86	LOT 3 0.304 ACRE WEST SIDE OF RIVERMONT HGTS. RWAY DIST
1996								
1996	MASON		JEFFREY B.	MARY ANN	MB	88	340	TRACT 8 4.480 ACRES SOUTHWEST SIDE ST RT 663 R C DIST
1996								
1996	MARGRAVE			RICHARD ALLEN	MB	88	422	SHEFFIELD ROAD RIDGEWAY DIST
1996				MELODY CRAWLEY				LOT 11 SEC A SHEFFIELD TERRACE SUBD. SOUTHWEST OF
1996								
1996	MASON			THOMAS M.	MB	88	509	LOT 3R 1.002 ACRES SOUTH SIDE ST RT 684 H P DIST
1995								
1996	MARSHALL	DARLENE B.		WILLIAM G.	MB	88	451	BLACKBERRY DIST HENRY COUNTY
1996								
1996	MARSHALL	DANIEL L.	MELISSA T.		DB	717	698	COLLINSVILLE DIST
1996								LOT 8 SEC A BLUEBERRY HILLS SOUTHWEST SIDE BELVA LANE
1996								
1996	MARSHALL		MELISSA P.		DB	732	689	LOT 8 SEC A SOUTHWEST SIDE BELVA LANE COLLINSVILLE DIST



KEY

A. S. E. -- Appraisement and Settlements of Estates	C. L. O. -- Common Law Orders
B. P. -- Blue Prints or Plat Books	D. B. -- Deed Books
B. S. -- Supervisors Books	P. E. -- Partition of Estates
C. C. O. -- County Court Orders	R. -- Road Files
C. F. -- Chancery Files	S. B. -- Surveyors Books

# INDEX TO MAPS and ROADS

## HENRY COUNTY, VIRGINIA

8151. Fernaflex Index No. 2. Made by Hall & McCheaney Inc, Syracuse, N. Y.

Stod by J. P. Bell Company, Lynchburg, Va.

YEAR	PARTY			BOOK OR FILE	Volume	Page	DESCRIPTION
	SURNAME	ABCDEFGHIJ	KLMNOPQRSTUVWXYZ				
1780	May		James	S B	1	177	460 A on Stewart & Dragg Creek waters
1783	Maynor		Richard T	S B	1	268	370 A on the north side of Smiths River
1790	Mayes	Abraham		S B	1	384	227 A on head branches of Blackberry Creek
1797	Mayse	Goodwin		S B	1	452	100 A on waters of Matrimony Creek
1815	Mays	David		S B	1	481	16 A on the south branches of Marrowbone Creek
1946	Mays		R A	(P B P) (D B)	1 73	279 417	Tract of land on Dyers Store Road
1947	May		J.W.	B P	3	330	Property 0.75 mi. E.of Axton on South side of Old Danville Road in Irisburg District.
1946	Mays	Annie J		B P	4	121	Property in Irisburg District.
1947	May et al		R A	B P	4	177	Property in Leatherwood District
1950	Mays et al	C G		B P	4	235	Three tracts in Irisburg District
1946	May		J. W.	B P	4	340	Tract East of Axton South side Old Danville Highway in Irisburg District.
1946	May		J W	B P	5	24	Property 0.73 miles east of Axton on South side of Old Danville Highway in Irisburg District
1954	Maye		Mildred E W P	B P	7	19	Lot 44 Map 4 Paul W Rowles prop Martinsville District
1946	May		J W	B P	7	21	Prop E of Axton in Irisburg District
1954	Mayhew et al		O D	B P	7	85	Sub-div of tracts 22-23 Daniels Creek Farm in Martinsville District
1956	Mattox	Clyde D	Margaret F	B P	8	116	Lot 104 Homer C Wright property Martinsville District
1960	Mays	Blenda C.	Levi H.	B.P.	17	46	.53 acre on St.Rt. 694, H.P.Dist
1961	May		W.S., Jr.	B.P.	17	102	Lots 106,105,P.104,in Collinsville, M'ville Dist.
1962	Mays		Temple M. William Henry Jr.	B. P.	19	96	Lot #11 Collinsville, M'sville Dist.
1962	Mays		Sarah Anne J. Phil V.	B.P.	21	50	Lot 29,E.M.McDaniel Sub.Div.,M'ville Dist & City of M'vil
1964	Mayo	Anne Dickerson		B P	25	64	Lot 7, Town & Country Real Estate Sales, Inc. R.C.Dist.
1965	Mayhan	Fitzhugh A.	Lorene H.	B P	28	83	Lot 6, Maria Smith prop. St. Rt. 695, H.P. Dist.
1965	Maxey	Bonnie C.	Junior Ray	B P	30	29	Lot 3, J. A. Burgess Sub-div. City of Martinsville
1965	Maxwell	Dale R. Gilbert D.,		B P	31	7	Lot 3, Sec. E, Lakewood Forest Sub-div. H. P. Dist.
1965	Mayhorn		Nancy D. John Wyclif,	B P	31	27	Lot 7,Part lot 8, Annie Prillaman prop. M'ville Dist.
1966	Mawyer	Granville A.	Martha M.	B P	33	80	Lot #8, Sec. E. J. R. Smith Sub-div., Msville Dist.
1968	MAYHEW	GERALDINE C.	RODNEY DAVID /	B P	39	100	LOTS 56-59, C. C. BROUN ET ALS PROP., MSVILLE DIST.
1969	Mays		Onita M. Richard E.	B P	42	53	.69 acre, Rte #694, Horsepasture Dist.
1972	Maxey		Lannie Wayne	M B	50	49	Lots on Dyers Store Rd, Lots 29-32, Iriswood List
1971	Maxwell		Judith H. Robert W	M. B	50	50	Lot 52 Blk 1 Sec 2, St Rt 1602, Iriswood List
1972	Mays		Levi	M B	50	85	Lot St Rt 694 Horsepasture List
1971	Mayes	Brenda C.	Thomas F	M B	50	56	Lot A, St Rt 775, Blackberry List
<del>1973</del>	<del>McFarland</del>	<del>George T.</del>	<del>Manilu</del>	<del>M B</del>	<del>55</del>	<del>5</del>	<del>Lot 47 A Chatham Heights Corp in Martinsville Dist.</del>



A. S. E. — Appraisement and Settlements of Estates  
 B. P. — Blue Prints or Plat Books  
 B. S. — Supervisors Books  
 C. C. O. — County Court Orders  
 C. F. — Chancery Files

C. L. O. — Common Law Orders  
 D. B. — Deed Books  
 P. E. — Partition of Estates  
 R. — Road Files  
 S. B. — Surveyors Books

# INDEX TO MAPS and ROADS

## HENRY COUNTY, VIRGINIA

Slod by J. P. Bell Company, Lynchburg, Va.

8151. Permaflex Index No. 2. Made by Hall & McChesney Inc, Syracuse, N. Y.

YEAR	PARTY			BOOK OR FILE	Volume	Page	DESCRIPTION
	SURNAME	ABCDEFGHIJ	KLMNOP				
1972	May	Ethel F.		Raymond C.	M B	51 79	Part of Lot 17-A Sec D Villa Hgts S/D Lafayette Ave. Msville Dist.
1973	MAXIE	CURTIS H. EDWARD R.			M B	55 18	LOTS 11 THRU 22 AND PARCELS B & C, GEORGE S. BARNES SUBD. H. P. DIST.
1973	MAYS			SALLIE S.	M B	54 88	PORTION OF RICHARDSON & WATKINS TRACTS, H.P. DIST
1975	Mayhan	Eliza Mae M. Fitzhugh Albert			M B	63 21	Property Horsepasture District
1975	MAYO	ANNE E.		WILLIAM B.	M B	63 149	LOTS 7, 5-A 6-A, & 7-A & PART OF LOTS 8 & 8A MURPHY RD
1975	MAYER	CANDICE L. ARTHUR HENRY JR.			M B	63 150B	LOTS 18B, 19A & 10B FIRST NATIONAL BANK MARTINSVILLE DISTRICT
1975	MAWYER		JANICE H.	ROBERT G.	M B	64 2	LOT 56 CHATHAM HTS CORP MSVILLE DIST
1977	Mayes	Lea Ann Benjamin Thomas			M B	67 75	Lot 10 Sec C Spruce Ct. Blkberry Dist.
1977	Mauil	Mark E. Janice F.			M B	67 121	Lot 8 Sec A Crescent Ct. Blkberry Dist.
1978	Mays		Levi		M B	69 23	2 parcels Sec Rd. 694 H P Dist.
1979	Mays	Edgar M. Barbara A.			M B	71 50	Tract A(9.993 acres) Blackberry Dist.
1979	Mays	Howard S.		Patricia C.	M B	72 156	Lot 4 Block 1 Sec 3 Ridgeway Dist.
1979	Maxey	Bobby J. Betty D.			M B	73 55	Tract 2-A St. Rt. 647 Iriswood District
1979	Mays	April	Nancy H.		M B	73 43	Lot 2 SecE; St. Rt. 648 Iriswood District
1980	Matheney	Carolyn E. Charles E.			MB	75 60	Lot 5 Bk 4 Ellsworth Ct. Edgewood Sub. Ridgeway District
<del>1980</del>	<del>Matheney</del>	<del>Daniel</del>			<del>DB</del>	<del>331 555</del>	<del>Lots 7 and 8 Sec. B Carter Estates, Inc. Ridgeway District Southland Drive</del>
1981	Mason			W. A.	DB	336 103	1.79acre Old Smith Rucker Road Martinsville District
1981	Mattox		Janet		DB	338 657	Lot 2X Sec. E Summit Road Horsepasture District
1981	Maxey	Grady C.	Kathleen W.		MB	76 79	Parcel A. Lynn Court Reed Creek District
82	Maxwell	Gena Raye	Jack Lee		DB	354 390	Parcel B Ridgewood Road, Reed Creek District
82	Mays	April	Nancy H.		DB	353 173	St. Rt. 648 and 1622 2.755 acres Iriswood District
83	Mayhew		Mabel Shelton		MB	77 105	Lot A and B Daniels Crk Road, Martinsville District
83	May	Dorothy L.	Leon C.		DB	370 538	Lot 6, Sec. C, Spruce Court, Fairway Acres Sub., Blackberry District
84	Maxey	Donna K.			DB	373 24	0.551 acres+, Oakcrest Circle, Reed Creek District
84	Mathena		Louise S. Leonard R.		HWY PB	16 38	St. Rt. 606, Right of Way, Reed Creek District, Virginia State Highway
84	Maxwell		Willie L.		DB	382 435	Lot X 0.517 acre on St. Rt. 57 and Douglas Road in Iriswood District
84	Mayhew	Brenda Faye Lamkin	Russell Scott		DB	385 360	Lot 8A-Blk 8A Blk #3-Sec 3-Marrowbone Circle-Marrowbone/ Hts. Sub-div. Ridgeway Dist.
79	May	Bertha M.		R. A., deceased	MB	80 69	Wheeler Ave. Parcel 1 being 0.353 acre in Martinsville District
84	Maxey	Garvin Lewis,	etux		MB	80 102	APCO Transmission Line in Iriswood District
85	Mays		Nancy H.		DB	392 93	Lot 7-R, Randolph Street, Martinsville District
82	May		Joseph Arthur		MB	80 145	13.91 acres, Horsepasture District
85	Mayhew	Eva S.		Robert S.	DB	393 201	Lot 22 Bk. 3, Edgewood Sub., Sec., II, Mulberry Road and Marhill Dirve, Ridgeway District
85	Maxwell	G. David.	Linda E.		DB	398 657	U. S. 58, Parcel C, Iriswood District
85	May		Joseph Arthur		DB	401 68	Lot 5A, Lester Road, Reed Creek District
86	Mawyer		Janice H.	Robert G.	MB	81 1614-1619	Drainage Easement and Rd. Right of Way, Sunset Dr. Iriswood District

**KEY**

A. S. E. — Appraisements and Settlements of Estates  
 B. P. — Blue Prints or Plat Books  
 B. S. — Supervisors Books  
 C. C. O. — County Court Orders

C. L. O. — Common Law Orders  
 D. B. — Deed Books  
 P. E. — Portions of Estates  
 R. — Road Files  
 S. — Surveyors Books

**INDEX TO MAPS and ROADS**

HENRY COUNTY, VIRGINIA

(78)

SOLE BY M & W PRINTERS, LYNCHBURG, VA.

MADE BY THE COTT INDEX COMPANY, COLUMBUS, OHIO

YEAR	PARTY				BOOK OR FILE	Volume	Page	DESCRIPTION
	SURNAME	ABCDEFGHIJ	IJKLMNOP	QRSTUVWXYZ				
1986 1986	Matherly		Katherine Thomas, Jr.		DB	417	671	Lot 9, Sec. 2, Plantation Drive, Kings Mountain Sub., Reed Creek District
1986 1986	Mawyer		Janice H. Robert G.		MB	81	2057	2058 Parcels 2 and 3, Forest Dale Sub., McPeck Drive, Iriswood District
1986 1986	Mayhew		Larry E. Robin H.		DB	421	509	Lot 31, Sec. K, Autumn Drive, Martinsville Dist. Dist
1986 1986	Mattox	Connie D.			DB	425	582	Lot 10 Sec E. Holiday Prop. Confederate Ave. Rway
1986 1986	Matheney	Carolyn E. Charles E.			DB	424	178	Lot 5, Sec. 4, Edgewood Sub., Sec. II, Ellsworth Court, Ridgeway District
1986 1986	Mawyer	Carol B.		Robert W.	MB	82	47-48	St. Rt. 890, Tract 1, Reed Creek District
1986 1986	Mays	C. G.			MB	82	209-210	Tract B, St. Rt. 650, Iriswood District
1987 1987	MAY	ALLEN P.		PATRICIA V.	MB	82	1121-1122	LOT 20, SECTION "E", LAKEWOOD FOREST SUBDIVISION HORSEPASTURE DISTRICT
1988	MAYHEW	ALICE M.		JAMES D.	HWY	17	253	SR #606, HENRY COUNTY
1987 1988	MAXWELL	G. DAVID & LINDA E.			DB	446	151	IRISWOOD DISTRICT, HENRY COUNTY, A PORTION OF TRACT #6
1988 1988	MAY	ALLEN P. &		PATRICIA V.	MB	82	2166-2167	NORTHWESTERLY SIDE OF COUNTRY PLACE AND ON THE SOUTHEASTERLY SIDE OF THE PROPOSED U. S. ROUTE 58, LOT 9
1989 <del>1989</del>	<del>MABRY</del>		JAMES C. LOUISE C.		<del>MB</del>	<del>83</del>	<del>259</del>	<del>PARCEL, REED-CREEK-DISTRICT-OF-HENRY-COUNTY</del>
1986 1989	MAYS	C. G.			MB	83	267	SOUTHWEST SIDE OF SR #650, IRISWOOD DISTRICT OF HENRY COUNTY, PARCEL
1989	MAXIE	CURTIS H. DOROTHY M.			HWY	18	264-268	REED CREEK DISTRICT OF HENRY COUNTY, ROUTE 174
1989	MAY		JOSEPH ARTHUR JUANITA NUNLEY		HWY	18	241	HENRY COUNTY
1989 1989	MAYHEW	EVA S.		ROBERT S.	DB	500	468	EAST SIDE OF KEN LANE RIDGEWAY DISTRICT OF HENRY COUNTY, LOT 27, GLENN COURT, SUBDIVISION
1989 1989	MAXEY	GRADY C.		KATHLEEN W.	MB	83	473	REED CREEK DISTRICT OF HENRY COUNTY, PART OF LOTS 21-24, LYNNE COURT
1990 1990	MAXEY	BRENDA S.		JOSEPH E., JR.	DB	517	158	SOUTHWEST SIDE OF TURNER ASHBY COURT, IRISWOOD DISTRICT OF HENRY COUNTY, LOT 5, SECTION "R" THE CHATMOSS CORPORATION SUBDIVISION
1990 1990	MAXWELL	BRENDA D.		WILLIE LEE	DB	519	17	SOUTH SIDE OF OLD STATE ROUTE 57, IRISWOOD DISTRICT OF HENRY COUNTY, LOT "X"
1990 1990	MAYS	DONALD W. DERINDA M.			MB	84	93	NORTH SIDE OF STATE ROUTE #748, BLACKBERRY DIST OF HENRY COUNTY, LOTS 33-36, 43, 44 & 62
1990 1990	MAYER	ARTHUR H.		LISA J.	MB	84	370	NORTH SIDE OF STATE ROUTE 963, BLACKBERRY DISTRICT HENRY COUNTY
1990	MAYHEW	BETTY W.		RUSELL L.	HWY	19	173-174	HORSEPASTURE DISTRICT OF HENRY COUNTY, 0.17 ACRE, MORE OR LESS, ROUTE 58
1991 1991	MAY	ELEANOR T.		WILLIAM S., III	MB	84	477	HORSEPASTURE DISTRICT OF HENRY COUNTY, 75.85 ACRES
1991 1991	MAY			PAULINE W.	DB	550	442	HORSEPASTURE DISTRICT OF HENRY COUNTY, PARCEL "A"
1991 1991	MAYS	DONALD W. DERINDA G.			DB	554	615	NORTHWEST ISDE OF DALEWOOD DRIVE, BLACKBERRY DISTRICT HENRY COUNTY, LOT 4, SECTION "D", WILDWOOD ESTATES
1991 1991	MAYDIAN	CAROLYN M.		WILLIAM T.	MB	85	65	NORTHWEST SIDE OF PARKWOOD COURT AND SOUTHEAST SIDE OF THE KINGS MOUNTAIN ROAD, COLLINSVILLE DISTRICT OF HENRY COUNTY, BEING PART OF LOT 2 SEC "1", PARCEL C. IRISWOOD DISTRICT OF HENRY COUNTY, PARCEL "A", 0.942 ACRES
1991 1992	MATHERLY	DEBORAH E.			ME	85	148	
1992 1992	MAY	ELEANOR T.			MB	85	161	HORSEPASTURE DISTRICT OF HENRY COUNTY, 3 PARCELS OF LAND
1992 1992	MAY	ELEANOR T.		WILLIAM S., III	ME	85	344	HORSEPASTURE DIST HENRY COUNTY, TRACTS 1 2 AND 3
1992 1992	MAYS			WILLIAM MICHAEL		85	393-394	REED CREEK DIST HENRY COUNTY, DRAINAGE EASEMENTS AND ROAD RIGHTS-OF-WAY
1992 1992	MAYER	DELAVENDER P.		STANLEY R.	MB	85	423	RIDGEWAY DIST HENRY COUNTY, TRACT "C", 1.993 ACRES +
1992 1992	MAYS	DARYL D.		KERRI H.	DB	588	642	NORTHWEST SIDE OF ALLISON ROAD, HORSEPASTURE DIST HENRY COUNTY, LOT 6, SECTION 3, "WHITBY ACRES" SUBDIVISION
1992 1992	MAXEY	DENNIS H.		MARY N.	DB	591	392	NORTHEAST SIDE OF SOUTH ST. AND ON THE SOUTHWEST SIDE OF HIGHLAND STREET, REED CREEK DIST. PART OF LOTS 18 AND 21 AND ALL OF LOT 20
1987 1992	MAXWELL	G. DAVID		LINDA E.	DB	592	673	IRISWOOD DIST. HENRY COUNTY 0.061 ACRES +, PORTION OF 0.837 ACRE TRACT
1992 1992	MAY		JOSEPH A. JUANITA N.		MB	85	646	SOUTHERLY SIDE OF BEAVER RIDGE ROAD, AND OFF THE EASTERLY SIDE OF FOX CHASE DRIVE AND FOX RUN COURT, COLLINSVILLE DIST. HENRY CO TRACT "1H", HORT COUNTRY FARMS

(86) KEY

A. S. E. — Appraisements and Settlements of Estates  
 B. P. — Blue Prints or Plat Books  
 B. S. — Supervisors Books  
 C. C. O. — County Court Orders

C. L. O. — Common Law Orders  
 D. B. — Deed Books  
 P. E. — Portions of Estates  
 R. — Road Files  
 S. — Surveyors Books

# INDEX TO MAPS and ROADS

HENRY COUNTY, VIRGINIA

MADE BY M. & W. PRINTERS, LYNCHBURG, VA.

MADE BY THE CITY INDEX COMPANY, COLUMBUS, OHIO

YEAR	PARTY				BOOK OR FILE	Volume	Page	DESCRIPTION
	SURNAME	ABCDEFGHIJ	IJKLMNOP	QRSTUVWXYZ				
1992 1992	MAYHEW	BRENDA L.		RUSSELL S.	DB	591	285	WESTERLY SIDE OF MARROWBONE CIRCLE, RIDGEWAY DIST. HENRY COUNTY, LOT 8A BLOCK 3, SECTION 3, MARROWBONE HEIGHTS SUB
1993 1993	MAXEY		JEFFREY G. KELLY D.		MB	86	58	SOUTHWEST SIDE OF STATE ROUTE 619, IRISWOOD DIST. HENRY COUNTY, LOT 9, 1.934 ACRES
1993 1993	MATTOX			PAUL T.	MB	86	194	LEADING OFF THE WEST SIDE OF STATE ROUTE #174, KINGS MOUNTAIN ROAD COLLINSVILLE DIST. HENRY COUNTY, TRACT "1G"
1993 1993	MAWYER		JANICE H.	ROBERT G.	MB	86	344	SOUTH SIDE OF MCPEEK DRIVE, IRISEOOD DIST. HENRY COUNTY PARCELS 2 AND 3, FOREST DALE SUBDIVISION
1993 1993	MAY			SARAH K.	MB	86	421	WESTERLY SIDE OF WOODLAWN AVENUE, COLLINSVILLE DIST. HENRY COUNTY LOT 24, SEC "A" WOODLAND HGTS. SUB.
1993 1993	MAYBERRY	FRANKLIN J.	JERRI G.		DB	625	598	NORTH SIDE OF PLANTATION ROAD, IRISWOOD DIST. HENRY COUNTY, LOT 9, SEC. "D", THE CHATMOSS CORP. SUB.
1993 1993	MAYS	EARNEST J. BELVIE J.			MB	86	470	REED CREEK DIST. HENRY COUNTY, DRAINAGE EASEMENTS AND ROAD RIGHTS -OF-WAY
1994 1994	MAYS		KEITH D. LYNN A.		DB	635	490	MARHILL DRIVE, RIDGEWAY DIST. HENRY OCUNTY, LOT 7, BLOCK
94 94	MAYHEW		JERRY D. JULIA F.		DB	652	24	EAST SIDE OF MELROSE DRIVE, REED CREEK DIST. HENRY COUNTY LOT 9 AND PART OF LOT 10
1994 1994	MATHERLY		MARTHA E.	TOMMY LEE	MB	87	135	SOUTHWEST SIDE OF STATE ROUTE #619, IRISWOOD DIST. HENRY COUNTY LOT 3
1994 1994	MAYES	HERMAN W. ELIZABETH T.			MB	87	257	END OF STATE ROUTE #907, HORSEPASTURE DIST. HENRY CO. LOT "A"
1994 1994	MAYS	BELVIE J.	EARNEST J.		MB	87	253	REED CREEK DIST. HENRY COUNTY, AUGUSTA STREET DRAINAGE EASEMENTS AND ROAD RIGHTS OF WAY
1994 1994	MAXIE		JOYCE MARIE		MB	87	275	BLACKBERRY DIST HENRY COUNTY A PORTION OF PARCEL "A", NOW DESIGNATED AS PARCEL "B"
1981 1994	MAXIE			VIRGINIA C.	DB	658	13	NORTHWEST SIDE OF STATE ROUTE #831, BLACKBERRY DIST. HENRY COUNTY, PARCEL "A", 4.773 ACRES
1994 1994	MAXIE		JOYCE MARIE		MB	87	347	BLACKBERRY DIST. HENRY COUNTY PARCEL "B", "C", AND "D"
1994 1994	MAY		JOSEPH A. JUANITA N.		MB	87	336	TRACT "1H", "HUNT COUNTRY FARMS", 50 FOOT ROAD SPACE, COLLINSVILLE DIST. HENRY COUNTY
1994 1994	MAY		JOSEPH A.		MB	87	337	NORTHEAST SIDE OF STATE ROUTE #687, HORSEPASTURE DIST. HENRY COUNTY, TRACTS 1 AND 2
1995	MATNEY	AMOS B.		VIRGINIA M.	HWY	21	123	STATE ROUTE #672, REED CREEK DIST. HENRY COUNTY
1995 1995	MAY		KATHERINE T.	TIMOTHY A.	MB	88	109	SOUTHEAST SIDE OF STATE ORUTE #743, REED CREEK DIST. HENRY COUNTY, TRACT 4, 1.456 ACRES
1995 1995	MAYER	DELAVENDER P.		STANLEY R.	MB	88	137	END OF STATE ROUTE 734, RIDGEWAY DIST. HENRY COUNTY TRACT "C", 1.993 ACRES
1995	MAXEY		J. CREED		HWY	21	158	REED CREEK DIST. HENRY COUNTY, 871 SQ. FT.
1996 1996	MAYES			THOMAS J.	MB	88	446	BLACKBERRY DIST. HENRY COUNTY 1.232 ACRES
1996 1996	MAYS			WENDY	MB	88	785	SOUTHERLY SIDE OF CAROL COURT, COLLINSVILLE DIST. HENRY COUNTY, BEING A PART OF LOT 10 SECTION "N"
1996 1996	MAYBERRY		JOHN W. MARY J.		MB	89	009	SOUTHWEST SIDE OF STAFFORDSHIRE CIRCLE, IRISWOOD DIST. HENRY COUNTY, LOT 23, "CHATMOSS PLACE" SUBDIVISION

## KEY

A. S. E. — Appraisal and Settlements of Estates  
 B. P. — Blue Prints or Plat Books  
 B. S. — Supervisors Books  
 C. C. O. — County Court Orders  
 C. F. — Chancery Files

C. L. O. — Common Law Orders  
 D. B. — Deed Books  
 P. E. — Partition of Estates  
 R. — Road Files  
 S. B. — Surveyors Books

# INDEX TO MAPS and ROADS

## HENRY COUNTY, VIRGINIA

9A

8151. Permaplex Index No. 2. Made by Hall &amp; McChesney Inc. Syracuse, N. Y.

Slod by J. P. Bell Company, Lynchburg, Va.

YEAR	PARTY				BOOK OR FILE	Volume	Page	DESCRIPTION
	SURNAME	ABCDEFGHIJ	KLMNO	PQRSTUVWXYZ				
1779	McCrane	Benjamin			S B	1	13	127 A on both sides of Bull Run
1782	McCoy			Walter	S B	1	258	96 A on Turner's Creek a branch of Pigg River
1885	McCrickard et als		Nancy M		D B	23	599	Lot No 4 32 A on waters of Leatherwood & Beaver Creeks partly in Henry & Franklin Counties
1936	McCalmont		M E (Mrs)		B P	1	223	Right of Way for Transmission Line for Pinnaeles Hydro Electric Project Danville Va
1936	McCalmont et als		M E		D B	58	266	Option for Right of Way for Electric Lines in Henry County
1937	McCoy		J Will		B P	2	2	Property being a division of lot No 2 of the James & Thomas Place East Martinsville Va
1937	McCabe		Mrs		B P	2	320	Lot No 1 225 A on South Mayo River in Patrick & Henry Counties
1938	McCoy et al		J Will		B P	2	97	Part interest in property on Watt Street Martinsville Va
1946	McCraw	George H.	Lillie M.		B P	3	294	Property at Blackberry Church in Horsepasture District on State Rd. 687 Map 1
1946	McCraw	George H.	Lillie M.		B P	3	295	Property at Blackberry Church in Horsepasture District on State Rd. 687 Map 2
1952	McCloud	Denia	John		B P	5	26	15.46 acres part of 57 1/2 acre tract purchased from S W Marshall in Horsepasture District
1952	McCloud	Denia	John		B P	5	27	11.72 acres part of 60 acre tract purchased from Robert M Matthews in Horsepasture District
1952	McCormick	Hannah C F L			B P	5	48	The North 1/2 of lot 33 the South 1/2 lot 34 Section "O" of Villa Heights sub-div Martinsville District
1957	McCraw	Geo H	Lillie M		B P	11	30	5 acres at Sansville in Horsepasture District
1958	McAlexander	Earl G.	Lolene B.		B P	13	48	Lot 162, Sherwood Forest in R. C. Dist.
1960	McCullock			Quinton Max	B P	16	78	Lot 33, Mountain View Sub-div. M'ville Dist.
1963	McAlexander	Griffin Florence/			B.P.	22	30	Pt. lots 2,3, St. Rt. 57, M'ville Dist
1963	McCullock	Edna S.		Quinton M.	B P	24	23	Lot 41, John R. Smith prop, M'ville Dist
1964	McAlexander	Earl G.	Lolene B.		B P	25	74	Lots 4,5, Sec. 3, Kenmar Farm, Sub. Div. Martinsville Dist
1965	McCambridge	Frances F.		Ronald J.	B P	29	5	Lot 2, Nola E. Prillaman prop. R. C. Dist.
1967	McCUE		JUDITH M.	ROBERT E.	B P	36	74	LOT #1, ANNIE F. TURNER SUB--DIV., MSVILLE DIST.
1968	McCollum			Shirley W. Wm. D.	B. P.	40	1	3.32 Acre, Rte #608, Reed Creek Dist.
1969	McAlexander		Lyle O. JOHN R.		B. P.	42	48	Rte #837, Horsepasture Dist.
1970	MCCRAW, JR.	CAROLYN M.			B P	46	78	LOT #1, HERITAGE COURT, MARTINSVILLE DIST.
1972	McCraw, Jr.	Carolyn M	John R.		M B	2	52	17 Lot 4 Sec 7 Indian Hills S/D Colony Dv. Corp, Iriswood Dist
1972	McCraw	Connie S. Billy D.			M B	53	49	Lot * Sec A, Glendale Ave, Reed Cr. Dist. Lot # 14, Section 3, Map 3, Rich Acres Subdivision, Stuart Ridge Rd., Ridgeway Dist.
1972	McClure	Christine M.		Robert	M B	53	82	
1973	MCCRAW	ANDREW W. EASTER F.			M B	55	04	LOT 5 SEC B GEORGE T. RAMSEY ESTATE R. C. DIST.
1974	McAlexander	Betty W.		Roy Lee	M B	61	16	Lot 6 A.C. Wilson St Rt 726 Ridgeway Dist
1976	Mc Coy	Eleanor R.		Robert L.	M B	65	11	Lots 2, 3 & 5 Reed Crk. Dr. Reed Crk. District
1978	McClendon	Howard	Lelia W.		M B	69	27	4.44 acres & 1.02 acres St. Rt. 663 Martinsville Dist.
1978	McAlexander	Harvie G.			M B	69	76	Property Wall St. (Off St. Rt. 57) Blkberry. Dist.
1979	McCullum			William O.	M B	71	165	24.74 acre part tracts 2 & 3 Reed Crk. Dist.
1979	McAlexander	Bobby			M B	73	04	Various Parcels totaling 13.68 ac H. P. Dist.
1979	McCullum			William O.	M B	73	32	part tracts 2 & 3 (24.74 acres) Reed Crk. Dist.

## KEY

A. S. E. — Appraisal and Settlements of Estates  
 B. P. — Blue Prints or Plat Books  
 B. S. — Supervisors Books  
 C. C. O. — County Court Orders  
 C. F. — Chancery Files

C. L. O. — Common Law Orders  
 D. B. — Deed Books  
 P. E. — Partition of Estates  
 R. — Road Files  
 S. B. — Surveyors Books

# INDEX TO MAPS and ROADS

## HENRY COUNTY, VIRGINIA

8151. Permaflex Index No. 2. Made by Hall &amp; McChesney Inc, Syracuse, N. Y.

Slod by J. P. Bell Company, Lynchburg, Va.

YEAR	PARTY			BOOK OR FILE	Volume	Page	DESCRIPTION
	SURNAME	ABCDEFGHIJ	KLMNOPQ				
1980							
1980	McCracken	Harold B.		Peggy T.	MB	74 144	Rainbow Drive Lot 19 Sec. L Martinsville Dist.
1982							
1982	McCraw		Marlene G.	Richard E.	DB	344 551	Lots 32-34 Part of 54 Monterista Avenue Ridgeway District
1982							
1982	McAlexander		Larry H.	Peggy B.	MB	76 112	Lots 1A and 2A Blackberry District St. Rt. 677
1982							
1982	McCray		John F.	Sandra L.	DB	352 430	Lot 9 Autumn Way Ridgeway District
82							
82	McCray		John F.	Sandra	DB	352 780	Lot 9 Autum Way Ridgeway District
82							
82	McCraw		Marlene G.	Richard E.	DB	353 373	Lots 35-37 and Pt. 54 Ridgeway District Montevista Ave.
82							
82	McCraw		Marlene G.	Richard E.	DB	353 374	Lots 32-37 and Pt. 54 Ridgeway District Montevista Ave.
58							
83	McAlexander		Macie P.	Ralph W.	MB	77 150	Lots 4-6 Bk. 3 Sec. 2 Woodland Hgts Sub., Martinsville District
83							
83	McClellan		John Pierce, Jr.		DB	362 769	Lots 23-25, Taylor Road, North side, Blackberry District
83							
83	McCroskey		Katrina L.	Rodney A.	MB	78 83	Lot 13, 2.543 acres, Cabin Court, Ridgeway District
84							
84	McCrickard		Frances Kay Hundley	Barry W.	DB	378 283	Lot 19 A, Mack Road, Pleasant Grove Acres Sub., Blackberry District
84							
84	McCoy		Nita Jean	John F.	DB	378 570	Lot 26, Huntington Hills Drive, Huntington Hills Sub.
84							
84	McCauley		George M.	Shirley N.	DB	384 678	Lot 46 & 47 B-East side of Confederate Ave. Ridgeway Dist
82							
85	McAlexander		Frances	H. G.	MB	81 569-578	Drainage Easements and Right of Ways, Wall Street, Blackberry District
85							
85	McAlexander		Frankie Gail		DB	402 191	Glendale Court, Lot B, Reed Creek District
85							
85	McCloy		David L.	Norma J.	DB	404 568	Lot 6, Bk. 2, Sec. 2, Miles Road, Villa Heights Corp. Sub., Martinsville District
86							
86	McCraw		Connie S.	Billy D.	DB	431 506	Lot 12, Sec. 6, Collinsville, Homestead Trail, Martinsville District
87							
87	MCALLISTER		DENNIS D.	PATRICIA H.	DB	453 270	NORTHEAST SIDE OF SEDGEFIELD DRIVE, HORSEPASTURE DIST. HENRY COUNTY, LOT 18, SECTION 2, GREENBRIAR PARK SUB.
87							
87	MCALEXANDER		HILDA M. & HAYWOOD E.		DB	456 08	BLACKBERRY DISTRICT, HENRY COUNTY, BEING A PORTION OF THE PROPERTY HARRY O. MITCHELL AND RACHEL S. MITCHELL ACQUIRED
87							
87	MCBRIDE		MARY JO & THOMAS EUGENE, JR.		MB	82 1394-1395	WESTERLY SIDE OF PLANTATION ROAD, IRISWOOD DISTRICT, LOTS 4 & 5, SECTION "G", THE CHATMOSS CORP. SUB.
88							
88	MCCOLLUM			MARIAN	DB	484 15	RIDGWAY DISTRICT OF HENRY COUNTY BEING ALL OF LOT 30 SECTION B., HOLIDAY PROPERTIES CONFEDERATE AVENUE EXT.
89							
89	McCOY			JOHN F. NITA J.	DB	493 61	LOTS 22-25, STONE PLANTATION SUBDIVISION, BLACKBERRY DISTRICT
89							
89	MCCLELLAN		DUNCAN T. BONNIE B.		DB	498 740	WEST SIDE OF FERNDAL COURT, MARTINSVILLE DISTRICT HENRY COUNTY, LOT 4, "COLLINSVILLE HIGHLANDS" SUB.
89							
89	MCBRIEN			JOSEPH C. PATRICIA A.	DB	488 417	SOUTHWEST SIDE OF CHATMOSS COURT, IRISWOOD DISTRICT OF HENRY COUNTY, LOT 7, BLOCK 3, SECTION 1, CHATMOSS CT SUBDIVISION
89							
89	MCALEER		GLYNDA C.	KIM E.	MB	83 489	WESTERLY SIDE OF HUNT WOODS DRIVE, IRISWOOD DISTRICT HENRY COUNTY, TRACT 10
89							
89	MCCRAW			PAUL EDWARD PATRICIA	DB	508 567	WEST SIDE OF MOCKINGBIRD LANE BLACKBERRY DISTRICT OF HENRY COUNTY
90							
90	MCALEXANDER			ROBERT L. REVA S.	MB	84 106	SOUTHWESTERLY SIDE OF STATE ROUTE 837, HORSEPASTURE DISTRICT OF HENRY COUNTY, 6.579 ACRES
90							
90	MCALEXANDER			ROBERT L. TREVA S.	MB	84 254	SOUTHWESTERLY SIDE OF STATE ROUTE #837, HORSEPASTURE DISTRICT OF HENRY COUNTY, 6.579 ACRES
90							
90	MCALEXANDER		HOMER .		MB	84 240-241	HORSEPASTURE DISTRICT OF HENRY COUNTY
90							
90	MCALEXANDER			ROBERT L. TREVA S.	MB	84 314	SOUTHWESTERLY SIDE OF STATE ROUTE 837, HORSEPASTURE DISTRICT OF HENRY COUNTY, 6.579 ACRES
1990							
1990	MCALEXANDER			MARGARET	MB	84 324	HORSEPASTURE DISTRICT OF HENRY COUNTY OFF OF SR #683 REED CREEK DIST HENRY COUNTY, NORTHEASTERLY SIDE OF MELROSE DRIVE, LOTS 24R AND 25 4
1991							
1991	MCALEXANDER		DORCIE A.		DB	549 427	LOT 1R, G. W. WELLS SUBDIVISION, NORTHERLY SIDE OF STATE ROUTE 976
1992							
1992	MCCOLLUM		KEENAN R.	PAMELA ANN	MB	85 232	
1992							
1992	MCALEXANDER		HARVIE G. FRANCES M.		MB	85 676	LOT "Z" AND "Z1" NORTHEAST SIDE OF WALL STREET, BLACKBERRY DIST. HENRY COUNTY

# KEY

A. S. E. -- Appraisements and Settlements of Estates  
 B. P. -- Blue Prints or Plat Books  
 B. S. -- Supervisors Books  
 C. C. O. -- County Court Orders

C. L. O. -- Common Law Orders  
 D. B. -- Deed Books  
 P. E. -- Portions of Estates  
 R. -- Road Files  
 S. -- Surveyors Books

# INDEX TO MAPS and ROADS

(98)

HENRY COUNTY, VIRGINIA

SOLD BY M & W PRINTERS, LYNCHBURG, VA.

MADE BY THE COTT INDEX COMPANY, COLUMBUS, OHIO

YEAR	PARTY				BOOK OR FILE	Volume	Page	DESCRIPTION
	SURNAME	ABCDEFGHIJ	KLMNO	PQRSTUVWXYZ				
1992 1993	MCCLELLAND		JOY C.		DB	601	185	NORTHWEST SIDE OF STATE ROUTE 696, HORSEPASTURE DIST. HENRY COUNTY, PARCEL "A", 1.004 ACRES
1993 1993	MCCRICKARD	BARRY W.	KAY H.		DB	606	694	EAST SIDE OF PLEASANT DRIVE, BLACKBERRY DIST HENRY COUNTY LOT 34, "PLEASANT GROVE ACRES" SUBDIVISION
1993 1993	MCCRAW	BARRY S.		RITA S.	MB	86	255	RIDGEWAY DIST. HENRY COUNTY, 20.00 ACRES AND 75.82 ACRES +
1993 1993	MCGINNIS	HOLLY C.		ROBERT C.	DB	628	701	SOUTHEASTERLY SIDE OF JEB STUART ROAD, IRISWOOD DIST. HENRY COUNTY, LOT 2R, SECTION "P", THE CHATMOSS CORP SUB
1994 1994	MCCOLLUM		MITZI D.	RALPH C.	MB	87	41	NORTHERLY SIDE OF STATE ROUTE #700, IRISWOOD DIST. HENRY COUNTY, 4.875-ACRES BEING TRACT 67C
1994 1994	MCCRAW	BARRY S.		RITA S.	MB	87	96	RIDGEWAY DIST. HENRY COUNTY
1994 1994	MCALEXANDER	H. B.	GERTRUDE		MB	87	231	PARTLY IN COLLINSVILLE DIST. HENRY COUNTY DRAINAGE EASEMENTS AND ROAD RIGHTS OF WAY
1995 1995	MCCALL	ALETHIA A.	OLIVER W.		MB	88	26	WESTERLYS DIE OF COLONIAL DRIVE, TRACTS 22A AND 23A
1995 1995	MCALEXANDER	DANNY L.			DB	687	309	SOUTHEASTERLY SIDE OF STATE ROUTE #827, BLACKBERRY DIST. HENRY COUNTY, PARCEL "A"
1995 1995	MCDANIEL			RICHARD A.	DB	687	586	EAST SIDE OF GREENTREE STREET AND ON THE SOUTH SIDE OF KIRKWOOD STREET, COLLINSVILLE DIST. HENRY COUNTY, PARCEL "A"
1995 1995	MCCOY	BARBARA JANE		PAUL D.	MB	88	188	BLACKBERRY DIST. HENRY COUNTY, TRACT "A-2" AND ALL OF TRACT "C", HUNTINGTON HILLS SECTION "A"
1995 1995	MCALEXANDER	CLEO A. HAZEL G.			MB	88	246	REED CREEK DIST. HENRY COUNTY, STATE ROUTE #606
1996 1996	MCCALL		LILLIE P.		MB	88	534	BLACKBERRY DIST. HENRY COUNTY, STATE ROUTE #695, 2.50 ACRES



**KEY**

A. S. E. — Appraisement and Settlements of Estates  
 B. P. — Blue Prints or Plat Books  
 B. S. — Supervisors Books  
 C. C. O. — County Court Orders  
 C. F. — Chancery Files

C. L. O. — Common Law Orders  
 D. B. — Deed Books  
 P. E. — Partition of Estates  
 R. — Road Files  
 S. B. — Surveyors Books

**INDEX TO MAPS and ROADS**

HENRY COUNTY, VIRGINIA

8151. Permaplex Index No. 2. Made by Hall & McChesney Inc. Syracuse, N. Y.

Slod by J. P. Bell Company, Lynchburg, Va.

YEAR	PARTY			BOOK OR FILE	Volume	Page	DESCRIPTION
	SURNAME	ABCDEFGHIJ	KLMNOPQRST				
1782	McGhee		William	S B	1	238	111 A on a branch of Lovings Creek near Wards Gap
1788	McGoun		David	S B	1	359	50 A on both sides of Johnson Creek
1936	McGuire (Est)	G W		B P (P B P)	1 3	222 104	Right of Way for Transmission Line to Pinnacles Hydro Electric Project
1944	McGhee	G T	Oscar	( D B	32	144	34.7 A near Old Sandville Post Office, Lot #28 A.C. Wilson sub-division at English Village in Ridgeway District.
1947	McGhee		Raymond G.	B P	4	63	
1950	McGhee		Junius	B P	5	50	36.1 Acres & 36.7 acres in Horsepasture District
1960	McFadin		Bobby G. Joy P.	B P	16	72	Lot 24, Glenn Court # 2 in Ridgeway Dist.
1962	McGhee et al		L. Dale	B P	20	41	Lots on Susan Dr. in Collinsville, M'sville Dist.
1962	McGhee		L. Dale	B P	20	42	Various lots Susan Dr. Collinsville, M'ville Dist.
1962	McGhee et al		L. Dale	B.P.	21	4	Various lots, Susan Drive, M'ville Dist
1962	McGhee et al		L. Dale	B.P.	22	22	Lot 7, Susan Drive, Collinsville, M'ville Dist
1963	McGhee et al		L. Dale	B P	23	14	5 lots, Susan Drive, Collinsville, M'ville Dist
1963	McGhee		Norman L.	B P	23	53	Lots 1 thru 53, 4.0 acre, St. Rt. 748 & 822, H.P. Dist
1963	McGhee		L. Dale	B P	24	42	Tracts 6, 7, 8, 9, Marshall Field & Co., Sub.Div. M'ville Dist
1966	Mc Grady et als		Lydia	B P	33	50	Lot, State Rte #609, Horsepasture Dist.
1967	Mc GUIRE		MAE P.	B P	36	35	83 ACRES, LEATHERWOOD DIST.
1969	McGhee et als		L. Dale	B P	41	31	Parcel A., Kings Mtn Rd., Reed Creek Dist.
1968	McGhee		Lala	B P	8	22	Rte #606
1969	McDONALD		NANCY M. ALFRED L.	B P	43	87	LOT #3, BLK 4, MARROWBONE HGTS, RIDGEWAY DIST.
1969	McGRADY		IRIS D. WESLEY L.	B P	43	48	2 ACRES, RTE #676, BLACKBERRY DIST.
1971	McDONALD		MARY R. ROBERT G.	B P	49	81	LOT #3, SEC. C., MT. OLIVET RD., IRISWOOD DIST.
1972	McGhee		Irma L. James E.	M B	53	20	Lot 13, Crestview Park S/L, Sec A, Crestview Dr. Blkberry Dist.
1973	McMillan		Faye H Claude W	M B	57	37	Lot in Collinsville in Martinsville Dist.
1974	McGuire		Charlie D. Marie C.	M B	59	66	0.866 Acre St Rt 666 H.P. Dist
1975	McGuire		Harold B.	M B	62	53	Property Iriswood District
1975	McGhee		Issac D. Wanda G.	M B	62	97	Lot 5 Sec A Spencer Court S/D Horsepasture District
1976	McGHEE		DONALD W. LYNN O.	M B	64	62	LOTS 1, 3, & 4 GARRIS S. THACKER S/D & 6.345 ACRE TRACT RIDGEWAY DIST
1948	McGuire		J. M.	M B	67	13	Property Irisburg Dist.
1977	McGhee		Marion Sylvester Cynthia Kaye	M B	67	46	Lot A Rt. 676 Blkberry Dist.
1977	McGregor		Alan L. Susan G.	M B	68	15 25	Lot F Taylor Rd. Martinsville Dist.
1978	McGhee		L. Dale	M B	71	36	Parcels A+1, A-2, A-3, Kings Mtn. Rd. Martinsville Dist.
1979	McGee		Alan L.	M B	71	76	Lot 26 & Part Lot 27 St. Rt. 609 Reed Crk. Dist.
1979	McDowell		Sandra M.	M B	72	54	Lot St. Rt. 647
1977	McGuire		Harold B.	M B	72	159	10.75 ac & .74 ac lot St. Rd. #619
1979	McGhee		Brian Gray	M B	73	47	b Parcel A & Parcel B St. Rt. 943 Blackberry Dist.



## KEY

A. S. E. — Appraisal and Settlements of Estates  
 B. P. — Blue Prints or Plat Books  
 B. S. — Supervisors Books  
 C. C. O. — County Court Orders  
 C. F. — Chancery Files

C. L. O. — Common Law Orders  
 D. B. — Deed Books  
 P. E. — Partition of Estates  
 R. — Road Files  
 S. B. — Surveyors Books

# INDEX TO MAPS and ROADS

## HENRY COUNTY, VIRGINIA

8151. Permafex Index No. 2. Made by Hall &amp; McChesney Inc, Syracuse, N. Y.

Slod by J. P. Bell Company, Lynchburg, Va.

YEAR	PARTY			BOOK OR FILE	Volume	Page	DESCRIPTION
	SURNAME	ABCDEFGHIJ	KLMNOPQ				
1975							
1979	McGuire	Harold B.		M B	73	68	80.527 acres Iriswood District
1978							
1980	McGuire	Harold B.		M B	73	90	.64 acre St. Rd. # 647
1980							
1980	McGhee	Elizabeth P. Estate		MB	75	18	U. S. 220 Business Lot 8 Martinsville Dist.
1980							
1980	McGuire	Harold B.		MB	75	28	Henry Co. Property
1980							
1980	McGhee	Howard E.		MB	75	64	Lot 1A and Lot 1B St. Rt. 672 Reed Creek District
1981							
1981	McGuire	Harold B.		DB	338	611	Property St. Rt. 619 22.11 acres
1967							
1982	McGuire	Harold Brooks Iona May		MB	76	103	St. Rt. 619 Property Iriswood District
	73	McFarland	Geroge T. Marilu	MB	55	5	Lot 47A Chatham Heights Corp. Martinsville Dist.
83							
83	McGuire	Jake		MB	77	92	Tract a 103.764 acres St. Rt. 610 Iriswood District
83							
83	McGuire	Oliver D.		MB	77	117	Acreage in Iriswood District
83							
83	McGuire	Oliver D.		MB	77	119	Acreage in Iriswood District
83							
83	McGuire	Oliver D. Ruth I. Barker		MB	77	120	18.20 acres St. Rt. 625 Iriswood District
83							
83	McGhee	L. Dale		MB	78	52	Lot 16 0.280 acre Martinsville District
83							
83	McDowell	Sandra M.		DB	364	179	Lot 2, 0.51 acre St. Rt. 647 Henry County
83							
83	McGhee	Ocie I.		DB	365	718	Lot 1A NE side Virginia Avenue and U. S. 220, Martinsville District
83							
83	McGuire	Charles D., JR. Marie C.		DB	370	453	St. Rt. 666, Lots 2R 0.500 acre, Blackberry District
83							
83	McGuire	Charlie D., Jr. Marie C.		MB	78	140	St. Rt. 666, Parcel A-2 0.834 acre Horsepasture District
83							
83	McGhee	Dorothea P. Norman L.		MB	77	88A	Turner Road, Drainage Easements and Right of Way in Reed Creek District
84							
85	McDonald	Kenneth R. Judy A.		DB	390	502	Tract D 5.285 acres Fox Ridge Drive Reed Creek District
70							
85	McGrady	Frank		DB	404	727	St. Rt. 781 and 50' Space Reserved, .92 acre, Horsepasture District
85							
85	McGhee	Cynthia Kaye Marion Sylvester		MB	81	1213-1215	Tract 1 1.452 acres, St. Rt. 676, Blackberry District
86							
86	McDow	Edwina Merle Shane		MB	81	2041-2042	3 acres off St. Rt. 632, Ridgeway District
86							
86	McGee	Michael E. Robin M.		DB	422	699	Lot 20 Chatham Hgts. Corp. Subd. Sunset Dr. Msville Dist
86							
86	McGinn	James S. Sharon W.		MB	82	263	Lot 9, Air Strip, Martinsville District
87							
87	McGhee	Brian G. Karen S.		DB	440	625	Parcel B, St. Rt. 943, Blackberry District
87							
87	McGregor	Alan L. Susan B.		DB	443	167	Lots 12C & 13C Taylor Road Msville Dist
87							
87	McGhee	Judy A.		DB	445	331	Lot 4, Collinsville, Oakland Drive, Martinsville Dist.
88							
89	McDuffie	Dorethea H. William C.		MB	83	136	N.E. SIDE OF VICTOR STREET, RIDGEWAY DISTRICT, HENRY CO., LOT 47, MASON HEIGHTS DEVEL. CORP. SUBDIVISION
89							
89	MCGREGOR	ALAN L. SUSAN B.		MB	83	318	MARTINSVILLE DISTRICT OF HENRY COUNTY, LOTS 12-D AND 13-D
89							
89	MCGHEE	L. DALE NANCY B.		HWY	18	279	MARTINSVILLE DISTRICT OF HENRY COUNTY, SR #174
90							
90	MCGHEE	CYNTHIA K. MARION S.		DB	518	553	NORTHWEST SIDE OF STATE ROUTE #676, BLACKBERRY DISTRICT HENRY COUNTY, LOT 1
90							
90	MCGRADY	HENRY A., JR. DIANA F.		MB	84	163	NORTHWEST SDIE OF STATE ROUTE #890 REED CREEK DISTRICT HENRY COUNTY, LOTS 32 AND 33, THE FIGSBORO HEIGHTS SUB.
90							
90	MCGINN	JAMES S. SHARON W.		MB	84	202	SOUTHWESTERLY SIDE OF PLANTATION ROAD, IRISWOOD DISTRICT HENRY COUNTY, LOTS 8 & 9
90							
90	MCDUFFIE	TAMMY RENEE		DB	529	615	NORTHWESTERLY SIDE OF STATE ROUTE 688, HORSEPASTURE DISTRICT OF HENRY COUNTY
90							
90	MCGRAW	CAROL R. MARTY R.		DB	530	709	NORTHWEST SIDE OF STATE ROUTE 993, REED CREEK DISTRICT HENRY COUNTY, LOTS 21, 22 & 23, MONTA-VISTA ADDITION

**KEY**

A. S. E. — Appraisements and Settlements of Estates  
 B. P. — Blue Prints or Plat Books  
 B. S. — Supervisors Books  
 C. C. O. — County Court Orders

C. L. O. — Common Law Orders  
 D. B. — Deed Books  
 P. E. — Portions of Estates  
 R. — Road Files  
 S. — Surveyors Books

**INDEX TO MAPS and ROADS**

(118)

HENRY COUNTY, VIRGINIA

SOLE BY M. & W. PRINTERS, LYNCHBURG, VA.

MADE BY THE COTT INDEX COMPANY, COLUMBUS, OHIO

YEAR	PARTY				BOOK OR FILE	Volume	Page	DESCRIPTION
	SURNAME	ABCDEFGHIJ	IJKLMNOP	QRSTUVWXYZ				
1990 1990	MCGHEE	DOROTHEA	P. NORMAN	L.	MB	84	340	REED CREEK DISTRICT OF HENRY COUNTY, PARCEL "A" AND "B"
1991 1991	MCGINN		JAMES S.	SHARON W.	MB	85	001	SOUTHWEST SIDE OF PLANTATION ROAD, IRISWOOD DISTRICT HENRY COUNTY, LOT 9R, SECTION "G", THE CHATMOSS COURT SUBDIVISION
1991 1991	MCFARLING		KENNETH W.	VELMA J.	DB	559	266	NORTHEAST SIDE OF ANDRA DRIVE, RIDGEWAY DISTRICT OF HENRY COUNTY, 0.459 ACRE
1992 1992	MCDOWELL	CARMAN C.	JACK D.		MB	85	222	NORTH SIDE OF STATE ROUTE 603, REED CREEK DISTRICT HENRY COUNTY, 1.86 ACRE TRACT
1992 1992	MCDONALD	CATHERINE	ASHWORTH	RICHARD JAMES	MB	85	304	NORTHEAST SIDE OF LAKEVIEW ROAD AND AT THE END OF LAKEVIEW ROAD, RIDGEWAY DISTRICT OF HENRY COUNTY, PARCEL "A"
1992 1992	MCGUIRE		MICHAEL	HAROLD	MB	85	354	IRISWOOD DIST HENRY COUNTY, PARCEL NO. "1-A" 2.139 ACRES
1992 1992	MCGEE	ALAN LEE			MB	85	501	REED CREEK DIST HENRY COUNTY PARCEL "A", 1.08 ACRES
1992 1993	MCGEE		PAUL G.	RACHEL M.	MB	86	68	IRISWOOD DIST. HENRY COUNTY, 60.443 ACRES
1993 1993	MCDONALD		LOUIS		MB	86	171	MARTINSVILLE DIST. HENRYCOUNTY
1993 1993	MCDONALD		MARY H.		MB	86	274	NORTHWEST SIDE OF STATE ROUTE #108, REED CREEK DIST. HENRY COUNTY, LOT "3" AND PART OF LOT "4"
1993 1993	MCGUIRE	DANIEL CRAIG	HARRIET	PEGRAM	DB	618	665	NORTHWEST SIDE OF DALEWOOD DRIVE, BLACKBERRY DIST. HENRY COUNTY, LOT 5, SECTION "D", WILDWOOD ESTATE SUBDIVISION
1993 1993	MCGUIRE		MICHAEL	HAROLD KELLI S.	MB	86	390	IRISWOOD DIST. HENRY COUNTY, PARCEL NO. "1-A" AND "1-B"
1993 1993	MCGRADY	ALLEN D.			DB	630	350	REED CREEK DIST. HENRY COUNTY 1.1150 ACRES
1994 1995	MCGURIE		JAMES M., JR.	RETHA R.	MB	87	452	THE SOUTHEAST SIDE OF STATE ROUTE 619, IRISWOOD DIST. HENRY COUNTY, LOT 14
1995 1995	MCDANIEL	BARRY L.	MARY H.		MB	88	102	BLACKBERRY DIST. HENRY COUNTY, 2.0213 ACRES
1995 1995	MCDOW	EDWINA L.	MERLE	SHANE	MB	88	151	RIDGEWAY DIST. HENRY COUNTY 1.52 ACRES
1996 1996	MCGHEE		JANNIS		MB	88	483	ON THE BRANCH WATERS OF BLACKBERRY CREEK, HENRY CO.
1996 1996	MCGHEE		MARY	PACE	DB	717	423	RIDGEWAY DIST. HENRY COUNTY, 27.39 ACRES, STATE ROUTE #688
1995 1995	MCDANIEL		Richard A.		DB	687	586	East side of Green Tree St. and on S. side of Kirkwood St. Collinsville Dist. Henry Co. Being Parcel "A"



## KEY

A. S. E. — Appraisement and Settlements of Estates  
 B. P. — Blue Prints or Plat Books  
 B. S. — Supervisors Books  
 C. C. O. — County Court Orders  
 C. F. — Chancery Files

C. L. O. — Common Law Orders  
 D. B. — Deed Books  
 P. E. — Partition of Estates  
 R. — Road Files  
 S. B. — Surveyors Books

# INDEX TO MAPS and ROADS

## HENRY COUNTY, VIRGINIA

Slod by J. P. Bell Company, Lynchburg, Va.

8151. Permaplex Index No. 2. Made by Hall & McClesney Inc, Syracuse, N. Y.

YEAR	PARTY			BOOK OR FILE	Volume	Page	DESCRIPTION
	SURNAME	ABCDEFGHIJ	KLMNOPQRSTUVWXYZ				
1792	McKinney		Kinney	S B	1	421	163 A on south side of Smiths River
1959	McKinney	Gladys B. ALICE W.	Robert F.	B P	14	43	Lot 1, W. A. Davis, Sub-Div. in Ridgeway Dist.
1971	McINTOSH	EUGENE A.		B P	47	63	LOT #3-A, SEC. H., CARVER PARKWAY, HORSEPASTURE DIST
1974	McLain	Yanny G.	Peggy W.	B P	59	69	Lot 8, Sec O. Villa Hgts Sub <sup>d</sup> Msville Dist
1974	McKittrick		James A.	B P	61	25	3.724 Acres Blackberry Dist
1974	McIntosh	Anne R. Edward H.		B P	61	30	Lot 10 Sec 3 Collingwood Place Inc. Laurel Lane Msville
1977	McKinney		Jessie C. Pauline M.	M B	68	45	Parcel A 1.034 acres Ridgeway Dist.
1978	McInerney	Ellen M.	James G.	M B	69	79	Lot 10 Sec F Susan Lane Ridgeway Dist.
1978	McLawhorn	Barbery J.	Joseph K.	M B	70	149	Lot 36 SecK - Autumn Drive Martinsville Dist.
1982	McKee		Mark Wayne	DB	354	142	Oak Ridge Drive Lot 15 Reed Creek District
1984	McKelvey	Harry E.	Laura K.	DB	385	577	J. R. Smith Est. Sub-Div. Martinsville Dist Lot 17, Sec. L West Side of Rainbow Dr.-/
1985	McKinney		Rebecca J. Tommy W.	MB	80	155	0.55 acres on St. Rt. 609 in Reed Creek District
1985	McKinney		Tommy W. Rebecca J.	MB	81	1275-1276	1.99 acres, St. Rt. 609, Reed Creek Dist.
1987	McKaughn	Donald L.	Mary Jane S.	DB	437	98	Lot 4, Sec. 1, Bk. 1, Chatmoss Court, Iriswood District
1987	McKenzie		Teresa N. Roy A., JR.	DB	438	36	Wren Court, Lot 13, Sec. D, Iriswood District
1987	McKeever		Joanne	DB	447	453	Lot 14, Sec. D, J. R. Smith Estate Sub., Collinsville, Martinsville District
1988	MCINNIS	CONNIE D.	JEFFREY D.	DB	486	543	SOUTHERLY SIDE OF TURNER ASHBY ROAD, IRISWOOD DISTRICT OF HENRY COUNTY, LOT 32, SECTION "N"
1989	McKINNEY		REBECCA J. TOMMY W.	DB	488	124	PARCEL "B", 1.00 ACRE, HORSEPASTURE DISTRICT
1989	McKAUGHN	DONALD L.	MARY JANE S.	MB	83	166	WESTERLY SIDE OF THE MOUNT OLIVET ROAD, IRISWOOD DISTRICT, LOTS 18, 19 & 20, SECTION A, CHATMOSS CORP. SUBD.
1990	MCKINNEY	DEBORAH R.	LARRY L.	DB	522	603	SOUTH SIDE OF MACK ROAD, BLACKBERRY DISTRICT HENRY COUNTY, PARCEL "A", OF THE PLEASANT GROVE SUBDIVISION
<del>1990</del>	MCKEE		MARK W.	DB	579	717	NORTHEAST SIDE OF SEDGFIELD DRIVE, RIDGEWAY DIST. HENRYOCUNTY, LOT 3, SEC 1, GREENBRIAR PARK SUB.
1992	MCLEOD		RICHARD W., JR.	DB	582	217	EAST SIDE OF PLANTATION DRIVE, REED CREEK DIST. HENRY COUNTY, LOT 23, SEC 2 KINGS MOUNTAIN SUB FOR KINGS MOUNTAIN DEVELOPMENT CORPORATION
1992	MCLEOD		SANDRA A.	DB	582	217	



**KEY**

A. S. E. — Appraisal and Settlements of Estates  
 B. P. — Blue Prints or Plat Books  
 B. S. — Supervisors Books  
 C. C. O. — County Court Orders  
 C. F. — Chancery Files

C. L. O. — Common Law Orders  
 D. B. — Deed Books  
 P. E. — Partition of Estates  
 R. — Road Files  
 S. B. — Surveyors Books

**INDEX TO MAPS and ROADS**  
**HENRY COUNTY, VIRGINIA**

8151. Permaplex Index No. 2. Made by Hall & McChesney Inc, Syracuse, N. Y.

Slod by J. P. Bell Company, Lynchburg, Va.

YEAR	PARTY					BOOK OR FILE	Volume	Page	DESCRIPTION
	SURNAME	ABCDEFGHIJ	KLMNO	PQRSTU	VWXYZ				
1790	McMillion			William		S B	1	412	70 A on the south side of South Fork of Johnsons Creek
1791	McMillion			Paul		S B	1	409	62 A on north side of Johnsons Creek
1950	McMahan	G W				B P	4	261	Lot on Route No 220 Ridgeway District
1959	MacMillan	Ethel Marie				B P	14	78	Lot 5, Sec. C. at Collinsville, M'ville. Dist.
1960	McMillian		Janet W. James G.,			B P	15	107	Lot N. side St. Rt. 667 in M'ville Dist.
1952	McMillan		J. W.			B.P.	18	82	53.30 acres, on St. Sec, Rd. #674
1961	McMillian		Joy R.	Robert W.		B.P.	18	99	Lot 50, Longview Dev. in M'ville Dist
1962	McNeely		Mabel S.	Walter B.		B.P.	21	29	Lot 7, Sec 3, Whitby acres, H.P. Dist
1963	McMillian	Faye H. Claude W.				B.P.	21	77	Lot on Maple Dr., Collinsville, M'ville Dist.
1963	McMellon et al	Hazel W.				B P	24	10	Lot 10, Sec A, Shannon Hills, Ridgeway Dist
1965	McMillan		Mollie N.			B P	30	17	2 tracts St. Rd. 625, Irisburg Dist.
1967	McMillan		Oak Ridge			B P	37	5	Various lots, Reed Creek Dist.
1968	McNeely	Betty H.		Hearst Samuel /		B P	38	69	Lots #15, Sec. B. Sheffield Terrace, Ridgeway Dist.
1969	McMillan		Iva R.	W. A.		B P	8	7	Rte #57
1970	McMILLAN		JAMES L.	SARAH D.		B P	46	2	Lots 29,30, OAK RIDGE, REED CREEK DIST.
1972	McNabb	Dollie S.	James, Hq			M B	50	66	Parcel A 0.493 acres, Monta Vista Rd, R. C. Dist.
1973	McMillan	Faye H Claude W.				M B	57	37	Property on Maple Drive in Collinsville
1973	McMillan	Faye H Claude W				M B	57	37	Property on Maple Drive in Collinsville
1974	McMillan	David K				M B	58	65	Lots 59, 60, 61 Edgewood Village Navajo Trail
1974	McMillan		Nancy B.			M B	62	5	Lot 90 Forest Acres S/D 217 Sunset Rd. Collinsville
1967	McMillion's Oak Ridge					M B	66	28	Property Reed Crk Dist.
1976	McNeely		Judy H.	Ronnie G.		M B	66	46	Lot 10 Iriswood Dist.
1978	McMillan		Joseph C. Linda F.			M B	70	17	Lot 20 & Part Lot 21 Oak Ridge Dr. Reed Crk Dist.
1981	McMillian		Mark Warner	Wanda Cockram	DB		342	17	St. Rt. 778 Lot 2 Martinsville District
1982	McMillan		James Lewis	Sarah D.	DB		346	347	Lots 28-R1 and 28-R2 Oak Ridge Drive Reed Creek District
1977	McMillan	Grace	Luther			MB	76	117	Rt. 1243 Parcels Reed Creek District
1984	McNeely	Gary D.		Vickie B.		MB	79	85	St. Rt. 619, Lot 24, Northfork Sub., Iriswood Dist.
1984	McMillan			Phyllis B.		MB	79	106	Lots 22-26 Sec. 1 Kenmore Avenue in Greenbiar Park Sub., Horsepasture District
1985	McNeely		Mary Cynthia C. Joseph M.		DB		408	27	Lot 6, Crestwood Road, Longview Dev. Sub., Martinsville District
1986	McMillan		Phyllis B.		MB		81	2212 2213	Lots 20A and 21A, Sec. 1, St. Rt. 1701, Horse-pasture District
1987	MCMILLAN	DAVID K.				MB	82	1550- 1553	HORSEPASTURE DIST., HENRY COUNTY, 8.6703 ACRES
88	McMILLAN	DAVID K.				DB	469	168	1 ACRE, HORSEPASTURE DISTRICT
65	McMILLIAN		NANCY			DB	470	423	PARCEL, SR #644, IRISBURG DISTRICT
90	MCMILLAN		JAMES G., JR.	SANDRA S.	DB		522	463	NORTHEAST SIDE OF SHEFFIELD ROAD, RIDGEWAY DISTRICT HENRY COUNTY, LOT 10, SECTION "B"

## KEY

A. S. E. — Appraisal and Settlements of Estates  
 B. P. — Blue Prints or Plat Books  
 B. S. — Supervisors Books  
 C. C. O. — County Court Orders  
 C. F. — Chancery Files

C. L. O. — Common Law Orders  
 D. B. — Deed Books  
 P. E. — Partition of Estates  
 R. — Road Files  
 S. B. — Surveyors Books

# INDEX TO MAPS and ROADS

## HENRY COUNTY, VIRGINIA

8151. Permafex Index No. 2. Made by Hall & McChesney Inc, Syracuse, N. Y.

Slod by J. P. Bell Company, Lynchburg, Va.

YEAR	SURNAME	PARTY						BOOK OR FILE	Volume	Page	DESCRIPTION
		ABCDEFGHIJ	KLMNO	PQRSTU	VWXYZ						
91											
91	MCNEELY						PATRICIA M.	MB	84	540	NORTHEAST SIDE OF HENRY DRIVE, IRISWOOD DISTRICT HENRY COUNTY, TRACT "E1"
1992											
1992	MCMILLIAN						JAMES D. REGINA J.	DB	567	83	SOUTHWEST SIDE OF BEAVER RIDGE ROAD, COLLINSVILLE DISTRICT OF HENRY COUNTY, LOT 5, SECTION 9
1992											
1992	MCNEIL						DEANNA W. MARK A.	MB	85	563	NORTHEAST SIDE OF STATE ROUTE 619, IRISWOOD DIST. HENRY COUNTY, TRACT 61A AND PARCEL 61B
1993											
1993	MCNEELY						JUDY H. RONNIE G.	MB	86	87	SOUTHWEST SIDE OF STATE ROUTE 619, IRISWOOD DIST. HENRY COUNTY, LOT 10, 3.950 ACRES
1993											
1993	MCMILLIAN						GORDON IVEL, SR.	MB	86	346	IRISWOOD DIST. HENRY COUNTY, BEING A PORTION OF A 1 ACRE TRACT AND A PORTION OF LOT NO. 1
1995											
1995	MCMILLAN						LISA G. PHILIP M.	DB	674	362	SOUTH SIDE OF STATE ROUTE #665, REED CREEK DIST. HENRY COUNTY, LOT 3, SECTION "A", KINGS MOUNTAIN DEV. CORP.
1995											
1995	MCNEALY						JENNIFER N.	DB	681	587	NORTH SIDE OF CHATMOSS COURT EXTENTION, IRISWOOD DIST. HENRYCOUNTY, LOT 42, SECTION 2, BLOCK 1
1996											
1996	MCMILLAN						J. C. LENA J.	HWY	21	205	IRISWOOD DIST. HENRY COUNTY ROUTE 620, 0.02 ACRE

**KEY**

A. S. E. — Appraisal and Settlements of Estates  
 B. P. — Blue Prints or Plat Books  
 B. S. — Supervisors Books  
 C. C. O. — County Court Orders  
 C. F. — Chancery Files

C. L. O. — Common Law Orders  
 D. B. — Deed Books  
 P. E. — Partition of Estates  
 R. — Road Files  
 S. B. — Surveyors Books

**INDEX TO MAPS and ROADS**  
**HENRY COUNTY, VIRGINIA**

8151. Permaplex Index No. 2. Made by Hall & McChesney Inc, Syracuse, N. Y.

Slod by J. P. Bell Company, Lynchburg, Va.

YEAR	PARTY				BOOK OR FILE	Volume	Page	DESCRIPTION
	SURNAME	ABCDEFGHIJ	KLMNO	PQRSTUVWXYZ				
1780	McWilliams	Hugh			S B	1	185	443 A on both sides of Reed Creek
1783	McWilliams	Hugh			S B	1	281	35 A on north branches of Snow Creek
1784	McPeek			William	S B	1	298	124 A on the north side of North Fork of Jack's Creek
1785	McVey		James		S B	1	311	109 A on the branches of Lick Run of Blackwater River
1788	McPeek			William	S B	1	375	50 A on both sides of Wiggeon Creek
1959	McPhilamy			William P., Jr.	B P	13	67	7.40 Acres, Ridgeway Dist.
1970	McRAE		MARY H.	WM. D.	B P	46	72	1.39 ACRE, RTE #910, BLACKBERRY DIST.
1971	McRAE		MARY H.	WM. D.	B P	49	64	1.39 ACRE, RTE #910, BLACKBERRY DIST.
1971	McReynolds	Beatrice M.	et als		M B	50	1	173 acres, N & S side of St Rt 698, Blackberry Dist.
1974	McVay			Ramona Adkins	M B	61	54	Tract A South Side St Rt 700 Iriswood Dist
1974	McVay			Roger Wayne	M B	61	54	Tract A South Side St Rt 700 Iriswood Dist
1981	McVay	Dorothy Phoebus			DB	336	266	St. Rt. 647 Lot 55 Iriswood District
1981	McVay	Christopher J.			DB	336	266	St. Rt. 647 Lot 55 Iriswood District
1983	McPeek	Deborah P.	Michael L.		MB	78	125	Lot 1 5.096 acres, Forest Dale Sub., McPeek Drive, Iriswood District
1988	MCQUAID	DARLENE L.	JERRY D.		DB	483	221	EAST SIDE OF SR #993, REED CREEK DISTRICT OF HENRY COUNTY, LOT 10 AND PART OF LOT 11, KNOWN AS LOT 11*
1989	McBRIEN		PATRICIA A.		DB	488	417	SOUTHWEST SIDE OF CHATMOSS COURT, IRISWOOD DISTRICT LOT 7, BLOCK 3, SECTION 1, CHATMOSS COURT SUBD.
1989	MCVAY		JAY L.		MB	83	451	SOUTHWEST SIDE OF SR #700, IRISWOOD DISTRICT HENRY COUNTY, DESIGNATED AS TRACTS 1, 2, 3 AND 4
1989	MCVAY		MARY F.		MB	83	451	SOUTHWEST SIDE OF SR #700, IRISWOOD DISTRICT OF HENRY COUNTY, TRACT 1, 2, 3 AND 4
1989	MCVAY		JAY L.		MB	84	550	SOUTHWEST SIDE OF STATE ROUTE #700, IRISWOOD DIST HENRY COUNTY, TRACT 1, TRACT 2, TRACT 3 AND TRACT 4
1991	MCVAY		MARY F.		MB	84	550	IRISWOOD DISTRICT OF HENRY COUNTY PARCEL "A" 4.096 ACRES
1991	MCVAY		JAY LEDFORD		MB	84	615	SOUTHWEST SIDE OF STATE ROUTE #624, IRISWOOD DIST. HENRY COUNTY, 1.37 ACRES
1991	MCVAY		MARY E.		MB	84	615	SOUTHWEST SIDE OF STATE ROUTE #624, IRISWOOD DIST. HENRY COUNTY, 1.37 ACRES
1992	MCQUEEN	HOWARD L.	PRISCIILLA L.		DB	585	229	SOUTHWEST SIDE OF STATE ROUTE #624, IRISWOOD DIST. HENRY COUNTY, 1.37 ACRES
1993	MCPEAK		JOANIE F.	STEPHEN EDGAR	DB	629	674	NORTH SIDE OF STATE ROUTE #811, HORSEPASTURE DIST. HENRY COUNTY, BEING PARTS OF LOTS 62 AND 63
1993	MCPEAK	DEBORAH P.	MICHAEL L.		MB	86	505	SOUTHERLY SIDE OF MCPEEK DRIVE IRISWOOD DIST. HENRY COUNTY, CAMP BRANCH PALNTATION FOREST DALE SUB.
1994	MCPEAK		JOANIE F.	STEPHEN EDGAR	DB	644	92	NORTH SIDE OF STATE #811, HORSEPASTURE DIST. HENRY COUNTY, 2 LOTS
1995	MCVAY		JAY L.		MB	88	7	SOUTHWEST SIDE OF STATE ROUTE #700, IRISWOOD DIST. HENRY COUNTY, TRACTS 1, 2, 3 AND 4
1995	MCVAY		MARY F.		MB	88	7	SOUTHWEST SIDE OF STATE ROUTE #700, IRISWOOD DIST. HENRY COUNTY, TRACTS 1, 2, 3 AND 4
1996	MCVAY		JAY LEDFORD		MB	88	375	IRISWOOD DIST. HENRY COUNTY, PARCEL
1996	MCVAY		MARY E.		MB	88	375	IRISWOOD DIST. HENRY COUNTY, PARCEL





**KEY**

A. S. E.	— Appraisal and Settlements of Estates
B. P.	— Blue Prints or Plat Books
B. S.	— Supervisors Books
C. C. O.	— County Court Orders
C. F.	— Chancery Files

C. L. O.	— Common Law Orders
D. B.	— Deed Books
P. E.	— Partition of Estates
R.	— Road Files
S. B.	— Surveyors Books

**INDEX TO MAPS and ROADS**  
HENRY COUNTY, VIRGINIA

Sold by J. P. Bell Company, Lynchburg, Va.

8151. Permaplex Index No. 2. Made by Hall & McChesney Inc, Syracuse, N. Y.

YEAR	SURNAME	PARTY										BOOK OR FILE	Volume	Page	DESCRIPTION										
		A	B	C	D	E	F	G	H	I	J					K	L	M	N	O	P	Q	R	S	T

BOOK OR	Volume	Page
FILE		

DESCRIPTION

**KEY**

A. S. E. — Appraisement and Settlements of Estates  
 B. P. — Blue Prints or Plat Books  
 B. S. — Supervisors Books  
 C. C. O. — County Court Orders  
 C. F. — Chancery Files

C. L. O. — Common Law Orders  
 D. B. — Deed Books  
 P. E. — Partition of Estates  
 R. — Road Files  
 S. B. — Surveyors Books

**INDEX TO MAPS and ROADS**

HENRY COUNTY, VIRGINIA

Slod by J. P. Bell Company, Lynchburg, Va.

8151. Permaflex Index No. 2. Made by Hall & McChesney Inc, Syracuse, N. Y.

YEAR	PARTY				BOOK OR FILE	Volume	Page	DESCRIPTION
	SURNAME	ABCDEFGHIJ	KLMNO	PQRSTUWXYZ				
1782	Madkiff			Thomas	S B	1	229	160 A on both sides of Peter's Creek Purchased from Nat Barker Estate 7.17 A near
1931	Meadows			John L	B P	2	282	Irisburg Henry Co Va
1932	Meadows (Est)	D T			B P	1	77	291.1 A on Middle Creek Irisburg Dist Henry Co
1957	Meadors	Elma Eugene,			B P	11	8	1.52 acres in Horsepasture District Bowles Sub. Div. Martinsville Dist.
1963	Mears	Carolyn S. David R./			B P	25	73	P. lot 32 Sec.G., J.R.Smith Estate lot 123, Paul W./
1963	Meeks			Daniel W's Estate	B P	27	73	Lots 1-7, St. Rd. 632, Ridgeway Dist.
1966	Meeks			R. L.	B P	33	9	3.5 Acre Tract, Reed Creek Dist.
1966	Meeks			R. L.	B P	33	13	3.5 Acre, Reed Creek Dist.
1966	Meeks			Ocie C. John Harry	B P	33	64	Lot, Rte #903, North Stanleytown, Reed Creek Dist.
1966	Meeks	Gaeldeane R.		Terrell L.	B P	34	9	Lots 41, 42, 43, 44, R. L. Hutcherson sub-div Ridgeway Dist
1968	Meeks			Linda H. Randolph L.	B P	37	82	10 Acre, Ridgeway Dist.
1971	Meeks	C. Jack			M B	50	33	20.46 acres, 24,929 acres, Ridgeway Dist
1971	Meeks	Jack			M B	50	45	Tract, Ridgeway Dist.
1974	Medford			Melvin O.	M B	59	78	Lot 1A Pt Lot 1, J.D. Yeatts Estate Iriswood Dist
1974	Medley	Eugene		Katherine C.	M B	61	82	Lot 10, St Rt 606 R.C. Dist S/D MSVILLE DISTRICT
1976	MEADOR			JOSEPH M. PAULA G.	M B	64	89	LOT 1 SEC 3 COLLINSVILLE HIGHLANDS
1969	MEEKS			MARTHA T.	M B	63	147	ADAMS HEIRS S/D REED CREEK DISTRICT
1975				WILBERN	M B	63	147	PORTION OF 21.33 ACRE TRACT H. L.
1976	Meeks	Homer T.		Judy R.	M B	65	137	163 1/4 ac Tract Reed Crk. Dist.
1976	Meeks	Homer T.		Judy R.	M B	65	72	Property Reed Crk. District
1977	Meeks	H. Arnold Diane L.			M B	66	68	Lot 16 Sect. C Blkberry Dist.
1977	Meeks	Homer T.		Judy R.	M B	67	96	163 1/4 acre tract Reed Crk. Dist.
1977	Meadors	Donald E.			M B	68	11	Portion 9.25 ac tract Reed Crk Dist.
1977	Meeks			Linda F. Roy Lavner	M B	68	51	1.95 ac tract Reed Crk Dist.
1978	Meeks			Randolph L. Patricia W.	M B	71	02	.905 acres St. Rt. 611 Iriswood Dist.
1979	Meadows			Marvin R. Linda M.	M B	71	143	Lots 32 & 33 St. Rt. 688 Ridgeway Dist.
1980	Meador	Cora R. Argel Paul			MB	75	43	Tract A St. Rt. 677 Blackberry Dist.
1981	Meeks			W O , Heirs	MB	76	59	Parcel A. St. Rt. 632 Ridgeway District
1982	Meeks	Diane L.			DB	349	570	1.271 acres St. Rt. 627 Horsepasture District
1983	Meeks			Jessee Grant John Daniel	MB	78	27	Parcel A 1.68+acres and Parcel B 4.3+acres and Parcel C 13.8+acres St. Rt. 632, Ridgeway District
1986	Meeks	Gaeldeane R.			HWY PB	16	101	St. Rt. 641, Ridgeway District, Virginia State Highway Comm.
1986	Meeks	Clyde C.			DB	419	260	Tract A, St. Rt. 610, Henry County
1986	Meadors			Keely R. Tommy W.	DB	427	412	Lot 4, Edgehill Circle, Martinsville District
1986	Meadors	Donald E.		Linda Cheryl D.	HWY	17	39	St. Rt. 606, Reed Creek District, Virginia State Highway

## KEY

A. S. E. — Appraisal and Settlements of Estates  
 B. P. — Blue Prints or Plat Books  
 B. S. — Supervisors Books  
 C. C. O. — County Court Orders  
 C. F. — Chancery Files

C. L. O. — Common Law Orders  
 D. B. — Deed Books  
 P. E. — Partition of Estates  
 R. — Road Files  
 S. B. — Surveyors Books

# INDEX TO MAPS and ROADS

## HENRY COUNTY, VIRGINIA

8151. Permafex Index No. 2. Made by Hall & McChesney Inc, Syracuse, N. Y.

Slod by J. P. Bell Company, Lynchburg, Va.

YEAR	PARTY			BOOK OR FILE	Volume	Page	DESCRIPTION
	SURNAME	ABCDEFGHIJ	KLMNOP				
87							Lot 20, Susan Drive, Martinsville District
87	Meeks			E. Wayne, Jr. Karyn C.	DB	438 647	
88							J. R. SMITH ESTATE SUBD., NORTH EAST SIDE OF HILLCREST DR., LOT 3 SECTION "A", MARTINSVILLE DISTRICT
88	MEADOWS			LISA YOUNG	DB	469 604	
88				DIANE L.			
88	MEEKS			HARRY ARNOLD	DB	469 18	1.271 ACRES, SR #627, HORSEPASTURE DISTRICT
88							
88	MEEKS			MARGARET W. & SHELBERN EUGENE	DB	473 535	EAST SIDE OF SR #618, REED CREEK DISTRICT OF HENRY COUNTY, LOT 32R
89							
89	MEEKS, JR.			H. RAY SHARON B.	MB	83 248	WESTERLY SIDE OF RUTH HAIRSTON LANE, IRISWOOD DISTRICT, BEING ALL OF TRACTS 3 & 4, SECTION A, SIMS VILLAGE SUBDIVISION
89							
89	MEEKS			LINDA H.	MB	83 532	WESTERLY SIDE OF SR #635 AND ON THE NORTHERLY SIDE OF SR #622, RIDGEWAY DISTRICT OF HENRY COUNTY
90							
90	MEADORS			DAVID D.	DB	517 35	SOUTHWEST SIDE OF WILLIAM STREET MARTINSVILLE DISTRICT OF HENRY COUNTY, LOTS 4 AND 5, SECTION "D"
90							
90	MEEKS			JEFFREY D.	DB	521 273	SOUTHEAST SIDE OF STATE ROUTE 606, REED CREEK DISTRICT HENRY COUNTY, LOTS 33, 34 AND 35 & PART OF LOT 36
90							
90	MEADOWS			DORIS A. WILLIAM M.	DB	528 46	SITUATED ON THE WESTERLY SIDE OF PINE STREET, HORSEPASTURE DISTRICT HENRY COUNTY, LOT 3-A, BLOCK 9, FIELDALE DEV. SUBDIVISION
91							
91	MEADORS			CANDLE D. JOE RICHARD, JR.	DB	540 661	SOUTHEAST SIDE OF TURNER ASHBY ROAD, IRISWOOD DISTRICT HENRY COUNTY LOT 35, SECTION "N", CHATMOSS CORPORATION SUBDIVISION
91							
91	MEEKS			CHARLES J.	MB	84 587	RIDGEWAY DISTRICT OF HENRY COUNTY, PARCELS A-E
91							
91	MEADOR			JULIE D. ROBERT E.	MB	85 60	STATE ROUTE 616, ITISWOOD DISTRICT OF HENRY COUNTY TRACT 60 AND 60A
1992							
1992	MEDINA			CATHY C.	MB	85 36 <sup>2</sup>	SOUTHWEST SIDE OF STATE ROUTE #688, HORSEPASTURE DIST. HENRY COUNTY, TRACT 1, 1.087 ACRES
1992							
1992	MEEKS			BRENDA S. JOEL B.	MB	85 403	NORTHERLY SIDE OF MARHILL DRIVE, RIDGEWAY DIST HENRY COUNTY, LOT 14, BLOCK 7, THE EDGEWOOD SUBDIVISION
1992							
1992	MEADOWS			JOHN J.	MB	85 653	SOUTHERLY AND EASTERLY SIDES OF STATE ROUTE 980 AND ON THE SOUTHERLY SIDE OF STATE ROUTE 698, BLACKBERRY DIST. HENRY COUNTY, TRACT 127
1992							
1992	MEEKS			HARRY ARNOLD	DB	591 609	HORSEPASTURE DIST. HENRY COUNTY, 1.271 ACRES
1992				DIANE L.			
1993				A. PHILLIP			
1993	MEADOWS			DREAMA R.	DB	600 305	NORTH SIDE OF PLANTATION ROAD, IRISWOOD DIST. HENRY COUNTY, LOT 9, SECTION "D", THE CHATMOSS CORP. SUB.
1992							
1993	MEEKS			CHARLES J.	DB	597 104	RIDGEWAY DIST HENRY COUNTY, 2.4578 ACRES
1992							
1993	MEEKS			CHARLES J.	DB	597 108	RIDGEWAY DIST HENRY COUNTY, 13.7632 ACRES
1993							
1993	MEEKS			CHARLES J.	DB	598 317	RIDGEWAY DIST. HENRY COUNTY, 3.7636 ACRES, STATE ROUTE 634
1993							
1993	MEADOWS			MARVIN R., JR.	MB	86 97	SOUTHEASTERLY SIDE OF STATE ROUTE #806, RIDGEWAY DIST. HENRY COUNTY, LOTS 17 AND 18, HOLT MOUNTAIN EST. SUB.
1993							
1993	MEDINA			CATHY C.	DB	605 65	STATE ROUTE 688, HORSEPASTURE DIST. HENRY COUNTY TRACT 1-A
1993				GRADY A.			
1993	MEEKS			BONNIE W.	MB	86 388	SOUTHWEST SIDE OF STATE ROUTE #688, RIDGEWAY DIST. HENRY COUNTY, 2.6556 ACRES
1993							
1993	MEEKS			BRENDA S. JOEL B.	MB	86 444	NORTHERLY SIDE OF MARHILL DRIVE, RIDGEWAY DIST HENRY COUNTY LOT 14 BLK 7, EDGEWOOD SUBDIVISION, SECTION III
1993							
1993	MEERS			MALCOLM R.	MB	86 493	SOUTHWEST SIDE OF COLONIAL DRIVE AND ON THE NORTHWEST SIDE OF SHAMROCK COURT COLLINSVILLE DIST HENRY COUNTY
1995							
1995	MEECE			KENNETH D. JUDY A.	MB	88 39	WEST SIDE OF MELROSE PLACE STATE ROUTE #993, LOTS 66 THRU 72, LOT 89-A, J. A. PRILLAMAN SUBDIVISION
1995							
1995	MEEKS			GEORGE W. CINDY M.	DB	687 573	COLLINSVILLE DIST. HENRY COUNTY LOT B
1995							
1995	MEEKS			H. RAY, JR. SHARON B.	MB	88 239	NORTHWEST SIDE OF STATE ROUTE #1647, IRISWOOD DIST. HENRY COUNTY, PARCEL "A"
1996							
1996	MEEKS			PATSY I.	MB	88 670	NORTH SIDE OF WHEELER AVENUE, COLLINSVILLE DIST. HENRY COUNTY, LOTS 11C, 12C AND 13C
1996							
1996	MEEKS			PATSY I.	MB	88 671	NORTH SIDE OF WHEELER ROAD, COLLINSVILLE DIST. HENRY COUNTY, LOTS 11A 12A 13A 11B 12B AND 13B

## KEY

A. S. E. — Appraisement and Settlements of Estates  
 B. P. — Blue Prints or Plat Books  
 B. S. — Supervisors Books  
 C. C. O. — County Court Orders  
 C. F. — Chancery Files

C. L. O. — Common Law Orders  
 D. B. — Deed Books  
 P. E. — Partition of Estates  
 R. — Road Files  
 S. B. — Surveyors Books

# INDEX TO MAPS and ROADS

## HENRY COUNTY, VIRGINIA

8151. Permaplex Index No. 2. Made by Hall &amp; McChesney Inc, Syracuse, N. Y.

Slod by J. P. Bell Company, Lynchburg, Va.

YEAR	PARTY			BOOK OR FILE	Volume	Page	DESCRIPTION
	SURNAME	ABCDEFGHIJ	KLMNOPQRSTUVWXYZ				
1877	Merchant		Thomas	D B	19	365	72 $\frac{1}{2}$ A on Waters of Little Blackberry Creek in Henry Co Option to City of Danville for Electric Lines
1936	Merriman	Annie Mae	O I	D B	59	57	Right of Way for Transmission Line for Pinnacles Hydro Electric Project Danville Va
1936	Merriman		O I	B P	1	223	98 lots on Preston & Horsepasture Road Henry Co Va
1936	Merriman	Charles L		B P	1	237	
1951	Meredith	Floyd		B P	4	391	3/10 of an acre in Reed Creek District.
1955	Mendenhall		Robert R	B P	8	45	106 lots in Reed Creek District
1956	Mendenhall		Robert R	B P	8	108	Various lots & tracts in Reed Creek District
1956	Merriman et al		Mattie R	B P	9	55	Lots 1 thru 113 on State Rd #619 & #57 Leatherwood Dist
1958	Merriman	Barbara W Gladys M. George M.,	Robert M	B P	12	33	Lot 7 John R Shackelford property in Horsepasture District
1960	Merriman			B P	15	74	Lots 92,93,94,95, Chesapeake Sub-div. in L'wood Dist.
1962	Merriman		O. I.'s Estate	B P	20	87	13 lots St. Rd. 630, H. P. Dist.
1963	Menefee	Helen M.	Job E.	B P	23	26	Lot 11, Robert C. Scales, Sub.Div. H.P. Dist
1963	Merriman	Barbara G. Curtis D.		B P	23	35	Lot 25, Mason Hgts. Sub.Div., Ridgeway Dist.
1964	Merriman	Blanche T. Derwood G.		B P	27	81	Lot on East 8th St. Fieldale
1965	Meredith		James F. Ruth M.	B P	28	4	17.62 acres, St. Rt. 839, R.C. Dist.
1965	Menefee		Ocie S. Vernell Lillie Mae Marvin Jackson	B P	29	90	Lot St. Rt. 763, R. C. Dist.
1968	Merriman			B P	38	48	Lot #6, Sec. A., Camp Branch Plantation, Iriswood Dist.
1973	MERKEY	DALE W.	ROSALIE K.	M B	54	30	LOT 8 SECTION 1 KINGS MT. S/D, REED CREEK DIST.
1973	Meredith	Clinton E	Osie M	M B	55	64	Portion 12A 3.7 Acre Tract in Martinsville Dist
1973	Merritt et al		James L	M B	55	84	Property in Horsepasture Dist. & Rockingham County
1974	Mellott		Mary Jane	M B	58	95	Various tracts in Horsepasture District
1974	Merritt et al		James L.	M B	61	37	Prop. in H.P. Dist & Rockingham Co. N.C.
1975	Merriman	Denise T.	Jerry W.	M B	63	91	Lot 9 St. Rte. 606 Reed Creek District
1976	Merriman	Carlton Ray Gloria J.		M B	65	30	Lot 9 Sec B Wildwood Estates Sub Blkberry Dist
1976	Merriman	Donald L. Debra J.		M B	65	31	Lots 35,36,37 Brown, Brown, Evans, Powell Sub Reed Creek Dist.
1977	Mellott		Mary Jane	M B	68	43	Lot 36 Hillcrest Avenue Ridgeway Dist.
1978	Merriman		Jimmy R. Charlene C.	M B	70	64	2.25 Acres Portion of Wilber I. & Gracie N. Young's Property HP District
1978	Melton	Gregory L.	JOYCE C.	M B	70	79	Lot 2 St. Rt. 614 Iriswood Dist.
1979	Merriman	Denise T.	Jerry W.	M B	73	34	Lot 21 Susan Drive Martinsville District
1980	Merriman		Karen T. Curtis D. Jr.	M B	73	160	Lots 17 & 17X Sec 1 Tilla Rd. Ridgeway Dist.
1980	Merricks	Danny Lyn	Phyllis M.	MB	75	7	Lot 4 R and Lot 5R Warren Avenue Martinsville Dist.
1981	Merriman		Lina S. J. Randy, Jr.	DB	333	376	Lot 8 Westwood Acres Blackberry District
1982	Merriman	Debra Stone	Michael Clay	DB	355	206	Lots 30-34 Stone Plantation Sub., Blackberry District

## KEY

A. S. E. — Appraisal and Settlements of Estates  
 B. P. — Blue Prints or Plat Books  
 B. S. — Supervisors Books  
 C. C. O. — County Court Orders  
 C. F. — Chancery Files

C. L. O. — Common Law Orders  
 D. B. — Deed Books  
 P. E. — Partition of Estates  
 R. — Road Files  
 S. B. — Surveyors Books

# INDEX TO MAPS and ROADS

## HENRY COUNTY, VIRGINIA

8151. Permaplex Index No. 2. Made by Hall &amp; McCheaney Inc., Syracuse, N. Y.

Slod by J. P. Bell Company, Lynchburg, Va.

YEAR	PARTY				BOOK OR FILE	Volume	Page	DESCRIPTION
	SURNAME	ABCDEFGHIJ	KLMNO	PQRSTUVWXYZ				
63 83	Menafee		Harmon		DB	362	329	Town of Bassett 0.45 acres St. Rt. 673
83	Merricks		Lisa M. Obadiah R., Jr.		DB	363	177	Northwest Side Warren Ave. Lot 4R, Marshall Field and Company Sub., Martinsville District
83	Merriman		Louis G. Pauline H.		DB	369	396	Lots 27-30, North Daniels Creek Road, Martinsville District
79 84	Mellott		Mary Jane		DB	375	75	6.75 acres, Blackwell Road, Henry County
85 85	Merriman		Darlene B. David R.		MB	80	126	Faimont Drive, Parcel A-1, Blackberry District
85 85	Merriman		John M. Teresa K.		DB	395	12	Lot 36 Sec. A., St. Rt. 650, Eastwood Sub., Iriswood District
85	Merriman		Ruth E.		MB	81	332-339	Tract A, St. Rt. 609, Reed Creek District
86	Merriman		Charlie heir		HWY PB	17	13 & 14	St. Rt. 606, Henry County, Virginia Highway Comm.
86	Merriman		Lucy Mary		HWY PB	17	12	St. Rt. 606, Henry County, Virginia Highway Comm.
86 86	Merricks		Betsy J. George R.		MB	81	2043-2046	U. S. 220, Tract A-- 6.788 acres, Reed Creek Dist.
87 87	Merriman		Kimberly T. Timothy D.		DB	439	440	St. Rt. 627, Lot 30, Pleasant Drive, Blackberry District
87 87	MERRICKS		JERRY DWIGHT		MB	82		1225- IRISWOOD DISTRICT, BEING THE 9.14 ACRE TRACT ACQUIRED FROM RAY A. LAMBERT
87 88	MEREDITH		NANCY M.		DB	462	548	NORTHEASTERLY SIDE OF CRESENT COURT, BLACKBERRY DISTRICT, HENRY COUNTY LOT 14, SECTION "A", THE WESTWOOD ACRES SUB.
87 87	MERRIMAN		DONALD L. REGINA K.		DB	462	92	SOUTHWEST SIDE OF ROOSEVELT DRIVE, RIDGEWAY DISTRICT, LOT 99, LITHIA SPRINGS SUBDIVISION.
89 89	MENEFEE		HERMAN		MB	83	280	NORTHERLY SIDE OF A JOINT ACCESS ROAD BORDERING SR #673 & THE SOUTHWEST SIDE OF THE OLD PLANTATION ROAD REED CREEK DISTRICT OF HENRY COUNTY
90 90	MENEFEE		THOMAS H.		DB	521	83	HORSEPASTURE DISTRICT OF HENRY COUNTY, 4.00 ACRES
90 90	MEREDITH		DEBORAH P. RICHARD K.		DB	521	307	SOUTHERLY SIDE OF ANDRA DRIVE, RIDGEWAY DISTRICT OF HENRY COUNTY, LOT 16-R
90 90	MEREDITH		RONALD DEAN KATHERINE LYNN AGEE		MB	84	287	WESTERLY SIDE OF STATE ROUTE 57 AND ON THE SOUTHERLY SIDE OF A 50-FOOT ROAD SPACE, IRISWOOD DISTRICT, HENRY COUNTY
91 91	MERRIMAN		JAMES DONALD TRUDY S.		DB	541	326	EAST SIDE OF WOODLAWN ROAD, REED CREEK DISTRICT OF HENRY COUNTY, LOTS 22-B & 23, SECTION 3, KINGS MOUNTAIN SUBDIVISION
92 92	MERRIMAN		DEBRA STONE MICHAEL CLAY		DB	562	691	EASTERLY SIDE OF YACHT CLUB ROAD AND THE SOUTHERLY SIDE OF PACE ST. BLACKBERRY DISTRICT OF HENRY COUNTY, LOT 30 THRU 34, "STONE PLANTATION SUBDIVISION"
1992 1992	MERRIMAN		MARION D. SALLIE J.		DB	569	765	NORTHERLY SIDE OF A 50-FOOT ROADWAY EASEMENTS OFF OF STATE ROUTE 916, IRISWOOD DISTRICT HENRY CO. 1.152 ACRE
92 92	MERRICKS		JAMES R.		DB	584	421	SOUTHEAST SIDE OF AUTUMN WAY, RIDGEWAY DIST. HENRY COUNTY, LOT 8, AUTUMN WAY SUBDIVISION
1993 1993	MERRIMAN		CHARLENE Y. JIMMIE R.		MB	86	28	NORTHEAST SIDE OF STATE ROTUE 687, BLACKBERRY DIST. HENRY COUNTY, BEING PART OF LOT 71, NOW DESIGNATED AS TRACT "A"
1993 1993	MERRIMAN		LINDA S. JIMMIE R.		MB	86	29	LEADS OFF THE WEST SIDE OF STATE ROUTE #627, HORSEPASTURE DIST HENRY COUNTY, TRACT 1 AND 2
1993 1993	MERRIMAN		JIMMIE R., JR. LINDA S.		DB	614	262	STATE ROUTE #627, HORSEPASTURE DIST. HENRY COUNTY, TRACT 2B
1993 1993	MELLIS		GEORGE NANCY		MB	86	452-453	NORTHWEST SIDE OF STATE ROUTE #658, AND ON THE SOUTHEAST SIDE OF STATE ROUTE #839, REED CREEK DSIT HENRY COUNTY
1994 1994	MERRIMAN		DENISE T. JERRY W.		DB	642	452	WEST SIDE OF SUSAN DRIVE, COLLINSVILLE DIST. HENRY CO. LOT 21, GEORGE W. GUSLER SUBDIVISION
1994 1994	MERCHANT		BETTY LYNN LINFORD KEITH		MB	87	352	WESTERLY SIDE OF STATE ROUTE #622, RIDGEWAY DIST. HENRY COUNTY, LOT 10A, "GILLIE ESTATE" SUBDIVISION
1994 1994	MERRIMAN		CHERYL S. TIMOTHY D.		DB	664	215	SOUTHEAST SIDE OF BEAVER RIDGE ROAD, COLLINSVILLE DIST. HENRY COUNTY, LOT 2, SECTION 4, "COLLINSVILLE HIGHLANDS SUBDIVISION
1994 1994	MELVIN		LIONEL DANE, JR.		MB	87	412	SOUTHWEST SIDE OF AND AT THE END OF EASTRIDGE ROAD, HORSEPASTURE DIST. HENRY COUNTY, TRACT 1, 116.90 ACRES
1995 1995	MENZEL		JEFFREY A. MICHELE M.		MB	87	573	NORTHEAST SIDE OF WINTHROP ROAD RIDGEWAY DIST. HENRY CO. LOT 31, "SHEFFIELD PLACE" SUBDIVISION
1995 1995	MENDEZ		MARTA R.		DB	686	185	RIDGEWAY DIST. HENRY COUNTY .7052 ACRE PARCEL "C"

## KEY

A. S. E. — Appraisal and Settlements of Estates  
 B. P. — Blue Prints or Plat Books  
 B. S. — Supervisors Books  
 C. C. O. — County Court Orders  
 C. F. — Chancery Files

C. L. O. — Common Law Orders  
 D. B. — Deed Books  
 P. E. — Partition of Estates  
 R. — Road Files  
 S. B. — Surveyors Books

# INDEX TO MAPS and ROADS

## HENRY COUNTY, VIRGINIA

8151. Permaplex Index No. 2. Made by Hall &amp; McCheneey Inc, Syracuse, N. Y.

Slod by J. P. Bell Company, Lynchburg, Va.

YEAR	SURNAME	PARTY			BOOK OR FILE	Volume	Page	DESCRIPTION
		ABCDEFGHIJ	KLMNO	PQRSTUVWXYZ				
1879	Metts		John H		S B	2	8	218 A on Reed Creek
1929	Metz	George W			B P	3	131	Tracts of land near Oak Level, Henry & Franklin Counties
1935	Metz	George W			B P	3	153	Tracts of land near Oak Level, Franklin County
1941	Metz	George W			B P	2	351	Lots on United States Highway 220
1958	Metz	G Ralph		Rebecca	B P	12	84	2 tracts in Reed Creek District
1972	Meyers	Doris M.			M B	53	79	Property St Rt 606 & Monta Vista Rd., Reed Creek Dist.
1972	Metz			Rebecca J.	M B	59	7	Lots 1-5 St Rt 644 R.C. Dist
1980	Metz	Brenda			M B	74	07	4.56 acres Sec Rd. 886 Reed Crk. Dist.
1980	Metz	Gordon R. Jr.						
1986	Metzger			Valerie J.	DB	429	302	Lot B, U. S. 220, Ridgeway District
1986	Metzger			Stephen A.				
1987	Meyers			William L.	MB	82	569	Lot 12, Sec. U, Stonewall Jackson Trail, Chatmoss
1986	Metz	Gordon R.			DB	437	208	0.5155 acre/ 0.8582 acre/ .0537 acre, Johnson
1987	Metz							Lane and St. Rt. 108, Reed Creek District
1989	METZ	JOHN W.	VIRGINIA DARE		HWY	18	250	ROUTE 1721, HENRY COUNTY
1991	MEYERS	BARBARA M.	WILLIAM H.		MB	84	525	EASTERLY SIDE OF STATE ROUTE #657, REED CREEK DISTRICT
1991	MESSER	LARRY EUGENE			DB	567	43	NORTHWEST SIDE OF OAK RIDGE DRIVE, REED CREEK DISTRICT
1992	MESSER							HENRY COUNTY, LOT 16, MCMILLON'S OAK RIDGE SUB.
1993	METZ	GORDON R., JR.			DB	605	490	TRACT 4.56 ACRES REED CREEK DIST. HENRY COUNTY
1993	METZ	BRENDA						

KEY

- A. S. E. — Appraisement and Settlements of Estates
- B. P. — Blue Prints or Plat Books
- B. S. — Supervisors Books
- C. C. O. — County Court Orders
- C. F. — Chancery Files

- C. L. O. — Common Law Orders
- D. B. — Deed Books
- P. E. — Partition of Estates
- R. — Road Files
- S. B. — Surveyors Books

INDEX TO MAPS and ROADS

HENRY COUNTY, VIRGINIA

Slod by J. P. Bell Company, Lynchburg, Va.

8151. Permaflex Index No. 2. Made by Hall & McChesney Inc, Syracuse, N. Y.

PARTY  
 YEAR SURNAME ABCDEFGH IJKLMNO PQRSTUWXYZ

BOOK OR  
 FILE Volume Page

DESCRIPTION

## KEY

A. S. E. — Appraisal and Settlements of Estates  
 B. P. — Blue Prints or Plat Books  
 B. S. — Supervisors Books  
 C. C. O. — County Court Orders  
 C. F. — Chancery Files

C. L. O. — Common Law Orders  
 D. B. — Deed Books  
 P. E. — Partition of Estates  
 R. — Road Files  
 S. B. — Surveyors Books

# INDEX TO MAPS and ROADS

## HENRY COUNTY, VIRGINIA

8151. Permaplex Index No. 2. Made by Hall &amp; McChesney Inc, Syracuse, N. Y.

Stod by J. P. Bell Company, Lynchburg, Va.

YEAR	PARTY				BOOK OR FILE	Volume	Page	DESCRIPTION
	SURNAME	ABCDEFGHIJ	IKLMNO	PQRSTUVWXYZ				
1891	Milliner		M M & Wife		D B	24	523	261 A 2 roods & 38 poles in Henry County on waters of Cascade Creek
1891	Milliner		J D		D B	24	523	261 A 2 roods & 38 poles in Henry County on waters of Cascade Creek
1942	Miles		J W		B P	3	171	Tract situated near Collinsville Martinsville Dist
1945	Miles		J W		<sup>Old</sup> B P	3	149	Tract on Daniels Creek
1948	Millner et al		Rosa		B P	4	99	Two tracts in Irisburg District.
1951	Milton	Catherine/	Willis C.		B P	4	400	Property on U.S. Highway 58 Horsepasture District.
1952	Milliner et al	Georgia	William		B P	5	135	Various property U S Highway 58 in Leatherwood District
1953	Millner		Marie James		B P	6	33	Lots 4 & 15 John R Shelton property on State Road #692 in Ridgeway District
1956	Millner		Mose		B P	14	32	58.02 acres L'wood. Dist.
1956	Miles	C. J.	W. C.		B P	15	8	2 lots 1 mi. S. old Well Church in H. P. Dist.
1960	Miles		William H.		B P	15	80	Various lots on County Line Road
1961	Miles	C. J.	W. C.		B.P.	17	66	.15 acre S. Old Well Church, H.P.Dist
1961	Millner		Robert L.		B.P.	18	59	22.38 acres W.side St.Rd.692, H.P.Dist
1961	Millner		Robert L.		B.P.	18	78	24 lots on W.side St.Rt.692,H.P.Dist
1962	Millner		Mary Sanford, Jr.		B P	19	58	Lot off St. Rt. 673, R. C. Dist.
1962	Millner		Mary Sanford, Jr.		B P	19	77	Lot off St. Rt. 673, Reed Creek Dist.
1962	Millner	Christine	Joseph		B P	20	11	6 lots in Horsepasture District
1962	Millner et al		Roy P.		B P	20	43	7 lots on Millner Road Martinsville Dist.
1963	Millner		Lincoln's Estate		B.P.	22	17	4.16 acres,U.S.Rt.58, M'ville Dist
1963	Millner et al		Roy P.		B.P.	21	70	Property on Millner Rd.,M'ville Dist
1963	Miles		Lewis G.		B P	23	54	1.44 acre,St.Rt. 890,Franklin County & R.C.Dist
1964	Miles	Helen W.	Lewis G.		B P	24	59	3 lots,St.Rt. 890,Franklin County, R. C. Dist
1965	Millner	David	Naomi Moore		B P	29	49	Lot St. Rd. 692, H. P. Dist.
1965	Miles		Martha M. Raymond H.		B P	29	54	Part lot 13, Frank C. Prillaman Sub-div. R. C. Dist.
1966	Millner		Irene Marie P.		B P	34	72	Part of Lot #B, Mahalia Preston sub-div, Horsepasture Dist
1967	Millner		John E. D.		B P	34	72	Part of Lot #B, Mahalia Preston sub-div, Horsepasture Dist
1969	MILLNER		DRAPER ROBERT LUCY ANN/ WILLIAM/		B P	43	31	LOTS, 70, 71, 72, RTE #684, KOGER SUB-DIV, HORSEPASTURE DIST.
1970	MILLNER		ROY PRICE		B P	44	26	PT LOT A, EVVIE M. TURNER PROP, MILLNER RD., IWOOD DIST.
1972	Millner	Beverly R.	Ollie M.		M B	52	31	1.447 acres U.S. RT 58, Iriswood Dist.
1972	Millner	Beverly R.	Ollie M. 2		M B	52	75	1.447 acres U.S. Tr 58 East, Iriswood Dist.
1975	Mimran	Abbie J.			M B	62	127	Lot 34 Laurel Drive Laurel Park Dev. Iriswood District
1975	Mimran	Bruce C.			M B	62	127	Lot 34 Laurel Drive Laurel Park Dev. Iriswood District
1974	Miles	Claude J.	William C. b		M B	62	10	Tract 5 D. S. Bill Property E. Side State Rt. 630 Horsepasture District
1975	Midkiff	Claude E.	Jeanette S.		M B	63	29	Lot 4 Blk 2 Stratford Hill S/D Msville District
1975	Millner	Frank P., Jr.	Joanne Z.		M B	63	32	Lot 13 Sec 2 Blk 6 Chatmoss Court S/D Iriswood District
1975	Millner		Toney L, Jr. Shirley H.		M B	63	120	Lots 9 & 10 Blk B Forest Hills Dev S/D Msville District
1972	Millner	Hattie G.			MB	65	34	Tracts 1-4 St. Rt. 628 Martinsville Dist.
1976	Millner	David E.			MB	65	34	Tracts 1-4 St. Rt. 628 Martinsville Dist.



## KEY

A. S. E. — Appraisal and Settlements of Estates  
 B. P. — Blue Prints or Plat Books  
 B. S. — Supervisors Books  
 C. C. O. — County Court Orders  
 C. F. — Chancery Files

C. L. O. — Common Law Orders  
 D. B. — Deed Books  
 P. E. — Partition of Estates  
 R. — Road Files  
 S. B. — Surveyors Books

# INDEX TO MAPS and ROADS

## HENRY COUNTY, VIRGINIA

Slod by J. P. Bell Company, Lynchburg, Va.

5151. Permaflex Index No. 2. Made by Hall & McCheaney Inc, Syracuse, N. Y.

YEAR	PARTY			BOOK OR FILE	Volume	Page	DESCRIPTION
	SURNAME	ABCDEFGHIJ	KLMNOP				
1976							
1976	Z MILLNER			Roy	M B	64 41	PART OF LOT 19 ST RT 659 IRISWOOD
1976	Miles			Raymond Vivian L.	M B	65 125	Portion Of 5.886 acre tract Reed Crk. Dist.
1976	Midkiff	Claude E.	Jeannette S		M B	65 89	:pt 25 Sec K Msville Dist.
1977	Miles			Raymond C. Vivian L.	M B	67 2	.626 ac Parcel Reed Crk Dist
1977	Millner	Beverly D.	John A.		M B	67 11	Lots 43 & 43-A Laurel Dr. Iriswood Dist
1977	Mikles, Jr.			Jesse W. Mary D.	M B	67 8	Property Reed Crk. Dist/
1977	Millner	Elizabeth Ann			M B	68 35	1.01 ac parcel St. Rt. 803 Iriswood Dist.
1978	Millner			Inez M. Wallace O.	M B	68 106	Lot 14 Sec T. Lakewood Trail Iriswood Dist.
1978	Milam	Farley E. Carrie N.			M B	69 37	Lots 83, 84, 85, & 86 Circle Drive Martinsville Dist.
1978	Millner	Frank P.	Nannie S.		MB	71 09	Tract 2;22 acres St. Rt. 619 Iriswood Dist.
1979	Miles			Karen M.	M B	73 93	Lot 9 Sec H Southland Drive Ridgeway District
1979	Millner			Estate of Roy Price	M B	73 138	Tract 1 & 2 Formerly Lot 19 & Part of Lots 18 & 20 Iriswood District
1981	Millner	Christine			MB	76 88	St. Rt. 692 Parcel Horsepasture District
1981	Millner	Alice			MB	76 99	St. Rt. 692 4 acres Horsepasture District
1983	Millner	Maurice L.	Selma D.		DB	357 757	Lot 1Y Sec. E Camp Branch Hills, Dogwood Rd. Iriswood Dist
83	Millerd			Rose M. Robert	DB	368 269	Lot 15 Sec. D, Camp Branch Hills Sub., Dogwood Road Iriswood District
83	Millner	Ariel M.			DB	370 432	Lots 40 and 41 Sec. N., Chatmoss Corp. Sub., Turner Ashby Road, Iriswood District
84	Millner	Curtis R.	Virginia M. D.		DB	373 497	Lot 31, Laurel Drive, Iriswood District
84	Mikles	Keith R.	Sandra F.		DB	379 376	Lot 7 and Pt. 8, West Paul Street, Martinsville District
84	Millner	Irene P.			DB	385 464	Lot 6-Sec. <sup>of Carver Parkway-Horsepasture Dist.</sup> C.-Carver Estates, Inc. Sub.div. N. W. Side
85	Millner	Fannie, Estate			MB	81 20-22	St. Rt. <sup>982</sup> 482, Tract 1A 7.882 acres Horsepasture District
85	Midkiff	Claude E.	Jeanette S.		MB	81 1382-1385	Tract A1-Tract A2, Spruce Street Extension, Iriswood District
85	Millner	Fannie Estate			DB	420 350	St. Rt. 982, Tract 2, 7.478 acres, Horsepasture District.
84	Millner	Christine			MB	81 2031-2034	26.026 acres, St. Rt. 692, Horsepasture Dist.
86	Millington	Gregory J.	Susan R.		DB	430 210	Lot C, 30'road space, St. Rt. 57, Martinsville Dist.
86	Miles	Ida M.			DB	432 134	Lot 8, Arlington Heights Sub., Ellam Drive, Ridgeway District
87	Millner	Marvin Webster			MB	82 434-435	St. Rt. 683, Lot 2, Horsepasture District
87	Millner	James E., JR.			DB	439 97	Lots 9, 10, 11 & Pt. lot 12, Bk. B, Rosewood Avenue, Martinsville District
87	Millner	Curtis R.	Virginia M. D.		DB	438 482	Lot 31, Laurel Drive, Iriswood District
87	Millerd			Rose M. Robert	DB	445 347	Lot 15, Sec. D, Dogwood Road, Camp Branch Hills Sub., Iriswood District
87	MILLNER	EUGENE LEE GLENDA M.			DB	451 360	SITUATED AT THE END OF SR 803 IRISWOOD DISTRICT HENRY COUNTY.
87	MILLNER	J. WILLIE HEIRS			MB	82 1364-1365	NORTH EAST SIDE OF SR #692, RIDGEWAY DISTRICT, HENRY COUNTY, SR #692
87	MIEDEMA	DAVID L. MARCIA D.			DB	461 574	"COLLINSVILLE HIGHLANDS" SUBDIVISION, EAST SIDE OF HOMESTEAD TRAIL, MARTINSVILLE DIST. LOT 8, SEC 6, HENRY CO.
7	MIDKIFF	CLAUDE E. ET UX.			HWY	17 198	ROUTE 650, IRISWOOD DISTRICT, HENRY COUNTY
87	MILES			RAYMOND H.	DB	465 592	HORSEPASTURE DISTRICT, HENRY CONTY, 1.0843 ACRES SR #692

**KEY**

A. S. E. — Appraisements and Settlements of Estates  
 B. P. — Blue Prints or Plat Books  
 B. S. — Supervisors Books  
 C. C. O. — County Court Orders

C. L. O. — Common Law Orders  
 D. B. — Deed Books  
 P. E. — Portions of Estates  
 R. — Road Files  
 S. — Surveyors Books

**INDEX TO MAPS and ROADS**

(258)

HENRY COUNTY, VIRGINIA

SOLE BY M & W PRINTERS, LYNCHBURG, VA.

MADE BY THE GOTT INDEX COMPANY, COLUMBUS, OHIO

YEAR	PARTY				BOOK OR FILE	Volume	Page	DESCRIPTION
	SURNAME	ABCDEFGHIJ	IJKLMNOP	QRSTUVWXYZ				
1988 1988	MILLNER	ANNIE B.	& MELVIN B.		MB	82	2270- 2277	IRISWOOD DISTRICT OF HENRY COUNTY
1989 1989	MILES		MAURY, JR.		DB	489	521	6.35 ACRES, REED CREEK DISTRICT, HENRY COUNTY
1989 1989	MIDKIFF	BARBARA S.	& KENNETH MATTHEW		DB	490	378	NORTH SIDE OF LEE ROAD, REED CREEK DISTRICT, LOT 13, BLOCK 1, HILLCREST PARK SUBDIVISION
1989 1989	MIDKIFF et als	CLAUDE E.	JEANETTE S.		DB	491	584	SOUTHWEST SIDE OF ROOSEVELT DRIVE, ALL OF LOT 102, LITHIA SPRINGS SUBDIVISION, RIDGEWAY DISTRICT
1989 1989	MILES		MAURY R., JR.		HWY	18	253- 259	ROUTE 174, MARTINSVILLE DISTRICT OF HENRY COUNTY
1989 1989	MILLNER		JAMES E., JR. JEWELL B.		DB	501	693	EASTERLY SIDE OF HOMESTEAD COURT, MARTINSVILLE DISTRICT OF HENRY COUNTY. LOT 13, SEC. 7, "COLLINSVILLE HIGHLANDS" SUBDIVISION
1989 1989	MLOT		MATTHEW J. LINDA A.		MB	83	393	EASTERLY SIDE OF LEATHERWOOD CIRCLE IRISWOOD DISTRICT OF HENRY COUNTY, LOT 12, SECTION "E"
1990 1990	MILLER	DIANE W.		ROBERT D.	DB	515	34	SOUTHERLY SIDE OF BEAVER RIDGE ROAD, COLLINSVILLE MARTINSVILLE, DISTRICT OF HENRY COUNTY, LOT 14, SECTION 4, "COLLINSVILLE HIGHLANDS" SUBDIVISION
1990 1990	MILLNER	BEVERLY	JOHN A.		DB	524	235	EAST SIDE OF CHATMOSS COURT EXTENSION, IRISWOOD DISTRICT OF HENRY COUNTY, LOT 20, SECTION 2, BLOCK 5, CHATMOSS COURT SUBDIVISION
1985 1991	MILES		JAMES S.	SUE JACKSON	MB	84	593	SOUTH SIDE OF STATE ROUTE 638, LEADING OFF STATE ROUTE 630, HORSEPASTURE DISTRICT OF HENRY COUNTY, 4 ACRE TRACT
1988 1991	MILES		JAMES S.	SUE JACKSON	MB	84	594	STATE ROUTE 630, HORSEPASTURE DISTRICT OF HENRY COUNTY, TRACTS "R1" AND "R2"
1992 1992	MIMS			TREVA WALKER	MB	85	416	EASTERLY SIDE OF STATE ROUTE #751, IRISWOOD DIST. HENRY COUNTY, TRACT 21-BS, 1.000 ACRE
1992 1992	MICKLES			SUSAN MASON ROBERT D.	DB	583	685	NORTHWEST SIDE OF LYNN COURT, REED CREEK DIST. HENRY COUNTY, C. J. RONK SUBDIVISION
1992 1992	MILLS		JIM R. MARGARET		MB	85	496- 497	REED CREEK DIST HENRYCOUNTY DRAINAGE EASEMENTS AND ROAD RIGHTS-OF-WAY
1992 1992	MIKLES			SUSAN MASON ROBERT D.	DB	593	423	NORTHWEST SIDE OF LYNN COURT, REED CREEK DIST HENRY COUNTY, PARTS OF LOTS 33 AND 34, THE C. J. RONK SUB.
1993 1993	MITCHEM	FRANCES GUSLER	JEFFREY RIFE		MB	86	342	NORTHEAST SIDE OF RIDGE CREST DRIVE AT ITS INTERSECTION WITH FAIRLAND DRIVE, REED CREEK DIST. HENRY COUNTY LOT 35, J. S. LAVINDER SUBDIVISION
1994 1994	MILLNER	FLETCHER B.		VIRGINIA G.	DB	639	48	HORSEPASTURE DIST. HENRY OCUNTY, 1.000 ACRES
1994 1994	MIDKIFF	DONNA J.			MB	87	117	SITUATED OFF THE NORTH SIDE OF STATE ROUTE #637, RIDGEWAY DIST. HENRY COUNTY
1994 1994	MILLNER	CHRISTINE S.	JOE C.		DB	651	11	HORSEPASTURE DIST. HENRY COUNTY, 2.9681 ACRES
1994 1994	MILLNER	ELIZABETH H.			MB	87	93	IRISWOOD DIST HENRY COUNTY, PARCEL "A", BIRCHWOOD ROAD
1994 1994	MILLNER	ANTHONY W.		SYLVIA A.	DB	657	258	SOUTH SIDE OF FELLOWSHIP DRIVE, HORSEPASTURE DIST. HENRY COUNTY, LOT 12, SECTION 4, KINGS VILLAGE SUB.
1995 1995	MILES	DOUGLAS KEVIN			MB	671	538	SOUTH SIDE OF TAYLOR ROAD, COLLINSVILLE DIST. HENRY COUNTY, LOT 24, "MOUNTAINVIEW SUBDIVISION"
1995 1995	MILLNER		LARRY M.	THELMA W.	DB	691	270	WEST SIDE OF STATE ROUTE #684, HORSEPASTURE DIST. HENRY COUNTY, LOTS 3 AND 4, DODSON ACRES SUBDIVISION
1995 1995	MILLNER	ELIZABETH H.			DB	697	425	IRISWOOD DIST. HENRY COUNTY, PARCEL "A", 1.034 ACRES
1996 1996	MIDKIFF	ELIZABETH T.	KENNETH B.		MB	89	35	TRACT 7 AND ALL OF PARCEL 7X SITUATED WITH THE CENTER+ LINE OF A 50-FT ROAD SPACE, "HUNT COUNTRY FARMS" SUB. COLLINSVILLE DIST.



KEY

A. S. E. — Appraisement and Settlements of Estates  
 B. P. — Blue Prints or Plat Books  
 B. S. — Supervisors Books  
 C. C. O. — County Court Orders  
 C. F. — Chancery Files

C. L. O. — Common Law Orders  
 D. B. — Deed Books  
 P. E. — Partition of Estates  
 R. — Road Files  
 S. B. — Surveyors Books

INDEX TO MAPS and ROADS

HENRY COUNTY, VIRGINIA

8151. Permaplex Index No. 2. Made by Hall & McChesney Inc, Syracuse, N. Y.

Slod by J. P. Bell Company, Lynchburg, Va.

YEAR	PARTY				BOOK OR FILE	Volume	Page	DESCRIPTION
	SURNAME	ABCDEFGHIJ	KLMNO	PQRSTUWXYZ				
1934	Mize	Ewel	Lessie		B P	1	116	Parcel of land on Woodeys Ford Road about 2 miles West of Bassetts Va
1940	Mize	et als	N G		B P	2	62	Tracts of land on south side of Road #58
1940	Mize		N C		B P	2	285	Tracts of land on south side of Road #58
1946	Minor			W M & Reba	B P	3	174	Lots on Dye Plant Road or Fralin Road
1951	Mize		James A.		B P	5	11	Lots 44,45,46,47,& 20 ft. Lot 48 Onis Franklin Sub-div Reed Creek District
1951	Mize	Ewell			B P	5	16	Property on Philpott Dam Road in Horsepasture District
1952	Mize	Dock J			B P	5	118	7.74 acres in Horsepasture District
1956	Mize	Fred C.			B P	8	87	2 lots in Ridgeway District
1956	Mize		Posey		B P	10	70	Part lots 3,4, 5 William Johnson land Horsepasture Dist R. C. Dist.
1959	Mize	H. R.			B P	14	75	P. lots 63,64, 111,112,113, J. Harold Stone Prop./
1960	Minnick	Charlie E.	Vivian C.		B P	16	98	P.lot 15, Blk. C, Paul W. Bowles prop. M'ville Dist.
1960	Mize		Joseph L. Virginia E.		B.P.	17	61	Lot 1, Sam S. Gusler prop in Collinsville
1963	Mize	Dock J.	Ollie B.		B.P.	22	56	60 acres on Blackberry Creek, H.P. Dist
1963	Mize		John H.		B P	23	50	Pt. lot 1, Williams & Deshazo Sub.Div., R.C. Dist
1965	Mize		N. G.		B P	26	73	12 1/2 acres, St. Road 692 Ridgeway Dist.
1964	Mize	Ethel M.			B P	26	77	0.75 acre, St. Road 57, H. P. Dist.
1964	Mize		Kenneth E.		B P	26	77	.75 acre St. Road 57 H. P. Dist.
1965	Mize	Earnest R.			B P	29	12	Lot 2, Sec. F, Sheffield Terrace Sub-div., Ridgeway Dist.
1965	Mize		Irma W. Kenneth C.,		B P	30	42	8.56 acres St. Rt. 688, Ridgeway Dist.
1968	Mize	Frank B.			B P	37	14	Property, Rte #811, Horsepasture Dist.
1968	MIZE	et als	JERRY		B P	38	99	2.29 ACRE, RTE #687, HORSEPASTURE DIST.
1968	Mize		James David		B P	40	32	Lot 18-21, J. L. Robertson et als, Horsepasture Dist.
1969	Minton		Loretta B. Ralph G.		B P	41	22	Lot #40, Mountainview Sub-div., Msville Dist.
1970	MIZE	BETTY F. HARRY E.			B P	47	20	RTE #677, BLACKBERRY DIST.
1971	MIZE ET ALS		JUNIOR ELWOOD		B P	48	45	PROPERTY, BLACKBERRY DIST.
1972	Miner	David Paul Linda P.			M B	50	69	Lot 40, John W. Fretwell Est, Rte 698, Blackberry Dist.
1971	Minnick		Shelby M. Warren G.		M B	50	20	Lot 14, Fairway Acres S/D, Blackberry List.
1972	Mize	Frank B.			M B	51	53	Property St Rt 811, H.P. Dist
1972	Mize	Harry Wayne			M B	51	60	2.04 acres St Rt 811, Horsepasture List.
1973	Mize		John K.		M B	53	97	Lot 22 Camp Bfanch Plantation S/D, Iriswood Dist.
1973	Mize	Doc J			M B	56	83	Property in Horsepasture District
1974	Mize	Frank B			M B	57	91	Property in Horsepasture district
1973	Mize	Aubrey T. Louise C.			M B	59	19	Lot, St Rt 687 H.P. Dist

over

## KEY

A. S. E. — Appraisal and Settlements of Estates  
 B. P. — Blue Prints or Plat Books  
 B. S. — Supervisors Books  
 C. C. O. — County Court Orders  
 C. F. — Chancery Files

C. L. O. — Common Law Orders  
 D. B. — Deed Books  
 P. E. — Partition of Estates  
 R. — Road Files  
 S. B. — Surveyors Books

# INDEX TO MAPS and ROADS

## HENRY COUNTY, VIRGINIA

8151. Permaflex Index No. 2. Made by Hall &amp; McChesney Inc. Syracuse, N. Y.

Slod by J. P. Bell Company, Lynchburg, Va.

YEAR	PARTY			BOOK OR FILE	Volume	Page	DESCRIPTION
	SURNAME	ABCDEFGHIJ	KLMNOPQ				
1975	Mize	Doc J.			M B	63 56	Parcel B-2 & Parcel D Horsepasture District
1975	MIZE		RONALD G.		M B	64 11	PARCEL A, 2.218 ACRES HORSEPASTURE
1975	MIZE		RONALD G.		M B	64 4	PARCEL A, 2.218 ACRES HORSEPASTURE
1976	Mitchem	Barbara C.	Phillip		M B	64 119	Lot "A" Melrose Drive, Reed Creek District
1977	Miner	David P.	Linda P.		M B	67 83	Lot 23 Laurel Park Iriswood Dist.
1977	Mize	Doc J. Estate			M B	68 70	Property H P Dist.
1980	Mitchem	Barbara C.	Phillip		M B	73 110	Lot 5 Burroughs White St. Martinsville Dist.
1968	Mitchem	Goldie M.	Simon H.		M B	73 90	1.05 acre parcel H. P. District
1980	Minniear	Darrell L.	Marcia Stehlik		MB	74 150	Lot 10 Williams Road Iriswood Dist.
82	Mize	Aubrey T.	Louise C.		DB	354 253	Property off St. Rt. 687 Horsepasture District
83	Mincey	Annette G.	Larry P.		MB	77 93	Lot 8 Sec. A 5.517 acres Sims Village, Iriswood District.
83	Mize		Jane S. John K., Jr.		DB	371 53	Lot 4 Sec. U, Longstreet Court, Iriswood District
84	Mithcem	Elsie L.			DB	375 24	Lot 5 Bk. B., Sanville Heights Sub., Sanville Street, Blackberry District
84	Mize		Ronald G.		MB	80 50	Parcel B-Southside of 40 Ft. Road Space-St. Rd 692- Horsepasture Dist.
85	Mitrano	Kathy E.	Salvatore J., Jr.		DB	400 546	Lot 4 Bk. 2, Shannon Hills Sub., Ridgeway District
86	Mize	Annis J.	Junior Elwood		DB	410 450	Old Highway 57, Pt. of 180 acre+ tract, Blackberry District
86	Minton		Loretta B. Ralph G.		MB	81 2208-	2211 Drainage Easements and Road Right of Way, Taylor Road, Martinsville District
86	Mize		Marion C. Robert D.		DB	430 695	Pt. Lot 29, Sec. B, St. Rt. 108, Reed Creek Dev. Corp. Reed Creek District
87	MITHCEM	DAVY A.	LISA C.		DB	451 392	SOUTHWEST SIDE OF SR #1820, BLACKBERRY HENRY COUNTY BEING PART OF THE JESSIE W. CLAY LOT
87	MIZE	AUBREY T.	LOUISE C.		DB	451 432	HORSEPASTURE DISTRICT OF HENRY COUNTY
87	MIZE	BERTHA DEAL			DB	462 690	SOUTH SIDE OF A 15- FOOT ROAD SPACE LEADING OFF THE NORTH WEST SIDE OF SR #838, BLACKBERRY DISTRICT, HENRY COUNTY
88	MIZE	DEBRA J.	RUSSELL E.		DB	466 584	SOUTHWEST SIDE OF SR #683, HORSEPASTURE DISTRICT, HENRY COUNTY, LOT 10, SECTION 1, WHITBY ACRES SUBDIVISION
88	MIZE		MARVIN C. & ROBERT D.		DB	475 574	NORTHEAST SIDE OF TANGLEWOOD DRIVE, MARTINSVILLE DISTRICT OF HENRY COUNTY 1/2 OF LOT 73 AND ALL OF LOT 74
88	MINCEY	ANNETTE G. & LARRY P.			DB	479 624	SOUTHWEST SIDE OF SR #803, IRISWOOD DISTRICT OF HENRY COUNTY LOT 39, A PLACE IN THE COUNTRY SUBDIVISION
88	MIZE, ET AL	AMY H.			DB	487 33	NORTH SIDE OF BENJAMIN ROAD, MARTINSVILLE DISTRICT, HENRY CO. LOTS 8 & 9, BLOCK #1
88	MINCEY	ANNETTE G.	LARRY P.		DB	508 153	SOUTHWEST SIDE OF SR #803, IRISWOOD DISTRICT OF HENRY COUNTY, "A PLACE IN THE COUNTRY"
90	MITCHEM	BARBARA C.	PHILLIP		MB	84 203	COLLINSVILLE, MARTINSVILLE DISTRICT OF HENRY COUNTY
91	MIZE		LISA M.		MB	85 61	BLACKBERRY DISTRICT OF HENRY COUNTY, SOUTHEASTERLY SIDE OF STATE ROUTE 698
1992	MIZE		NELLIE J. JOYCE ANN		DB	565 532	NORTHWEST MARGIN OF STATE ROUTE 688, BLACKBERRY DIST HENRY COUNTY, PARCEL "A", 3.450 ACRES
1992	MIZE		MARION C. ROBERT D.		DB	566 763	NORTHEAST SIDE OF TANGLEWOOD DRIVE, COLLINSVILLE DIST HENRY COUNTY 1/2 OF LOT 73 AND ALL OF LOT 74 TANGLEWOOD ESTATE SUBDIVISION
1993	MIZE	EUSTER LEE BRENDA KAY			MB	86 47	NORTH SIDE OF STATE ROUTE 3609, AND ON THE WEST SIDE OF STATE ROUTE 910, BLACKBERRY DIST HENRY COUNTY, TRACT 2B
1993	MIZE		LINDA LANE FREDERICK JACKSON, JR.		MB	86 70	SOUTHEAST SIDE OF STATE ROUTE #640, RIDGEWAY DIST. HENRY COUNTY, TRACT "3R"
1993	MITCHELL	HENRY L., JR. GAIL V.			DB	611 507	NORTHWEST SIDE OF OXFORD DRIVE, RIDGEWAY DIST. HENRY COUNTY, LOTS 10 AND 11, SECTION "C", FOX RUN SUBDIVISION
1993	MIZE	BUSTER LEE BRENDA KAY			MB	86 148	NORTH SIDE OF STATE ROUTE #609 AND ON THE EAST SIDE OF STATE ROUTE 910, BLACKBERRY DIST HENRY COUNTY TRACT 2B
1993	MIZE	FRANK B.	MARY E.		MB	86 166	HORSEPASTURE DIST. HENRY COUNTY, STATE ROUTE 811, DOC J. MIZE SUBDIVISION





## KEY

A. S. E. — Appraisal and Settlements of Estates  
 B. P. — Blue Prints or Plat Books  
 B. S. — Supervisors Books  
 C. C. O. — County Court Orders  
 C. F. — Chancery Files

C. L. O. — Common Law Orders  
 D. B. — Deed Books  
 P. E. — Partition of Estates  
 R. — Road Files  
 S. B. — Surveyors Books

# INDEX TO MAPS and ROADS

## HENRY COUNTY, VIRGINIA

8151. Permaflex Index No. 2. Made by Hall &amp; McChesney Inc, Syracuse, N. Y.

Printed by J. P. Bell Company, Lynchburg, Va.

YEAR	PARTY				BOOK OR FILE	Volume	Page	DESCRIPTION
	SURNAME	ABCDEFGHIJ	KLMNO	PQRSTUVWXYZ				
1780	Moar	Garrott			S B	1	106	238 A on the first Bold Branch of Leatherwood Creek
1888	Moir	E L			D B	23	368	Lot No 60 on Wytheville & Danville Turnpike in Town of Martinsville Va
1895	Moir	E L			D B	28	394	1 lot in Oakwood Cemetery Martinsville
1947	Moberly		Merhl Fout, Jr.)		B P	3	354	Lots 28-29-30 Clara E. Buck sub-division in Martinsville District.
1949	Moir	Heirs Gilley's			B P	4	211	Property in Irisburg District
1963	Montgomery		Mary M. Loman		B P	23	31	32.48 acres, S/W Town of Bassett, H.P. Dist
1966	Montgomery	Betty P. E. Frank			B P	32	14	Property in Stanleytown, Horsepasture Dist.
1966	Montgomery	Elva M.	Rodney R.		B P	34	27	0.88 Acre, Rte #606, Reed Creek District
1977	Mohr	Chris F.			M B	68	80	Lot 15 Sec N Turner Ashby Rd. Iriswood Dist.
1978	Mobley	Carla D.	John T.		M B	70	108	Lot 6 Sec R Eagle Rd. Iriswood Dist.
1979	Montrief		James W. Judith J.		M B	71	114	Lot 1 Sec R Turner Ashby Ct. Iriswood Dist.
1985	Montgomery		Jason L.		DB	406	507	Ford Road, Lot 4 Sec. 5, Rich Acres Sub., Ridgeway District
1986	Montgomery	Elva M.			HWY PB	17	20	St. Rt. 606, Reed Creek, Virginia Highway Comm.
1986	Montel		Inez Lester		MB	81	2133-2134	TRACT 3 SR 663 Msville Dist
1986	Montgomery	Elva M.			HWY	17	20	St. Rt. 606, Reed Creek District, Virginia State Highway
1988	MONTRIEF	BONNIE B.			MB	82	1878-1881	SOUTH SIDE OF U.S. ROUTE 58, IRISWOOD DISTRICT, HENRY COUNTY, TRACT "A"
1988	MODARO	GERALD J.			DB	477	228	NORTHEAST SIDE OF BOWLES ROAD, MARTINSVILLE DISTRICT OF HENRY COUNTY, LOT 41, PAUL W. BOWLES SUBDIVISION
1988	MONDAY	CLARENCE CRISS & HEIDI CAROL			DB	478	151	SOUTHWEST SIDE OF SR #665, REED CREEK DISTRICT OF HENRY COUNTY, LOT 7, SECTION "D"
1991	MONTGOMERY		MARY JO P. ROBERT L. JR.		DB	551	140	NORTHEASTERLY SIDE OF SHAMROCK DRIVE, RIDGEWAY DISTRICT OF HENRY COUNTY, LOT 2, BLOCK 1 SEC A, SHANNON HILLS SUBDIVISION
1991	MOTLEY		LORRAINE M. TIMOTHY		DB	566	201	SOUTHERLY SIDE OF STATE ROUTE 992, IRISWOOD DISTRICT HENRY COUNTY, PARCEL "D" AND PARCEL "E"
1992	MOLL		JACOB T. LINDA U.		MB	85	388	SOUTH SIDE OF COUNTRY PLACE, IRISWOOD DIST HENRY COUNTY, LOT 17 OF "A PLACE IN THE COUNTRY" SUB.
1992	MOLL		JACOB T. LINDA U.		MB	85	389	SOUTH SIDE OF COUNTRY PLACE, IRISWOOD DIST. HENRY COUNTY, LOT 16 "A PLACE IN THE COUNTRY" SUBDIVISION
1993	MONDAY	CLARENCE C.	STACIE R.		MB	86	369	SOUTHWEST SIDE OF QUAIL OAKS ROAD, REED CREEK DIST. HENRY COUNTY, LOT 8, "QUAIL OAKS" SUBDIVISION
1996	MONTZ	CONNIE J.	JOHN F.		MB	88	708	RIDGEWAY DIST. HENRY COUNTY, LOT 22, BLOCK 2, SHANNON HILLS SUBDIVISION SECTION B



KEY

A. S. E. — Appraisement and Settlements of Estates  
 B. P. — Blue Prints or Plat Books  
 B. S. — Supervisors Books  
 C. C. O. — County Court Orders  
 C. F. — Chancery Files

C. L. O. — Common Law Orders  
 D. B. — Deed Books  
 P. E. — Partition of Estates  
 R. — Road Files  
 S. B. — Surveyors Books

INDEX TO MAPS and ROADS  
 HENRY COUNTY, VIRGINIA

Slod by J. P. Bell Company, Lynchburg, Va.

8151. Permaflex Index No. 2. Made by Hall & McChesney Inc, Syracuse, N. Y.

YEAR \_\_\_\_\_ PARTY \_\_\_\_\_  
 SURNAME ABCDEFGH IJKLMNO PQRSTUWXYZ

BOOK OR \_\_\_\_\_ Volume Page  
 FILE \_\_\_\_\_

DESCRIPTION

## KEY

A. S. E. — Appraisal and Settlements of Estates  
 B. P. — Blue Prints or Plat Books  
 B. S. — Supervisors Books  
 C. C. O. — County Court Orders  
 C. F. — Chancery Files

C. L. O. — Common Law Orders  
 D. B. — Deed Books  
 P. E. — Partition of Estates  
 R. — Road Files  
 S. B. — Surveyors Books

# INDEX TO MAPS and ROADS

## HENRY COUNTY, VIRGINIA

Slod by J. P. Bell Company, Lynchburg, Va.

8151. Permaflex Index No. 2. Made by Hall & McClesney Inc, Syracuse, N. Y.

YEAR	PARTY				BOOK OR FILE	Volume	Page	DESCRIPTION
	SURNAME	ABCDEFGHIJ	KLMNO	PQRSTUWXYZ				
1780	Morgan		John		S B	1	180	310 A on the north side of Smiths River
1784	Morrow			Thomas	S B	1	309	137 A on the branches of Little Sycamore Creek
1792	Morten		John		S B	1	421	294 A on waters of Sandy River
1792	Moore			William	S B	1	421	100 A on branches of Marrowbone Creek
1805	Morgan		John		S B	1	476	496 A on the north side of Smiths River
1897	Moorefield		L V		D B	29	181	Part interest in 72 A from Old Wells to Antioch Church in Henry County
1919	Moore	D E			(P B P ( D B	3 40	214 145	Tract containing 140 A lies along north Mayo River in Henry County
1940	Moore	Annie C			(P B P ( D B	2 43	283 116	1.22 A near Mt Olivet School House
1946	Moore		John D		B P	3	174	Tract in Horsepasture District
1947	Morgan	Harold A.			R P	3	333	Lot #5 Villa Heights sub-division Martinsville District.
1948	Moore			William	B P	4	133	Division of 119 acres on Fall Creek, Horsepasture District.
1949	Moore		Dillard John /		B P	4	174	93/100 of an acre in Horsepasture District
1951	Moore et al			Thomas R.	B P	4	364	Agreement line in Martinsville District.
1951	Moore	Annie C.			B P	4	365	4 4/10 acres in Martinsville District.
1951	Moore			Thomas R.	B P	5	4	Property on State Road 777 in Martinsville District.
1952	Moore		Lucille V		B P	5	36	1.08 acres in Martinsville District
1952	Moore	Emma A Chester R			B P	5	54	Lots 7 & 8 Block 1 of Marshall Field & Company Sub-div in Martinsville District
1953	Moore	Gentry	Mary J		B P	5	149	Lots 7 & 18 of the John R Shelton map of sub-div in Ridgeway District
1951	Moore	Alf			B P	7	143	.15 of an acre in Horsepasture District
1955	Moran		Verona C. Troy Lee		B P	8	2	Lot 78 Map 4 Paul W Bowles sub div Martinsville District
1956	Moran		Mayrene James Junior Douglas		B P	8	98	Lot 15 15X Sec 1 Marrowbone Heights Ridgeway District
1956	Moore	Annie C			B P	8	112	6 lots St Highway No 777 Martinsville District
1956	Moran		Melvin A Lois L		B P	8	141	Lot 18 Sam S. Gusler etal prop Martinsville District
1956	Morrell	Ben			B P	10	16	Various lots O F Ramsey etal prop Reed Creek District
1957	Moran		Madgie		B P	10	57	8.9 acres West of Blackberry Creek Horsepasture District
1957	Moran		Madgie		B P	10	82	4 lots on State Rd No 779 in Horsepasture District Horsepasture District
1956	Moore		Jack's heirs		B P	10	94	Property between Mt Bethel & Pleasant Grove Churches in/
1957	Moran		J W		B P	11	8	1.52 acres in Horsepasture District
1958	Morton	Carl H			B P	11	44	2.47 acres in Ridgeway District
1947	Moore	Forest G			B P	12	77	13 1/2 acres West side Road # 687 in Horsepasture District
1949	Moore	Annie C.			B P	14	13	3 tracts in M'ville. Dist.
1959	Moran		Marie F. John W.		B P	14	52	Lot on St. Rt. 606 in R. C. Dist.
1945	Moore	Hester Stone			B P	14	103	Various lots N. of Bassett in R. C. Dist.
1944	Moore		Moses E.'s heirs		B P	16	67	8 lots N. W. of Bassett in H. P. Dist.

over

(A)

## KEY

A. S. E. — Appraisement and Settlements of Estates  
 B. P. — Blue Prints or Plat Books  
 B. S. — Supervisors Books  
 C. C. O. — County Court Orders  
 C. F. — Chancery Files

C. L. O. — Common Law Orders  
 D. B. — Deed Books  
 P. E. — Partition of Estates  
 R. — Road Files  
 S. B. — Surveyors Books

# INDEX TO MAPS and ROADS

## HENRY COUNTY, VIRGINIA

Slod by J. P. Bell Company, Lynchburg, Va.

8151. Permaflex Index No. 2. Made by Hall & McChesney Inc, Syracuse, N. Y.

YEAR	PARTY			BOOK OR FILE	Volume	Page	DESCRIPTION
	SURNAME	ABCDEFGHIJ	KLMNOP				
1959	Moore	Geo. W.			B P	15 53A	.9 acre in H. P. Dist.
1959	Moore		Nick		B P	15 56	2.68 acres in H. P. Dist.
1959	Moore		Johnny		B P	15 56	2.68 acres in H. P. Dist.
1960	Moore etal		Katherine Paul S.		B P	16 79	Part of 6 lots of Evans Sub-div in Ridgeway Dist.
1960	Moore		Linda P. Marvin D.,		B P	16 86	Lot 6, Blk.3, Hillcrest Park, R. C. Dist.
1961	Morley	Addie E.	Velmar B.		B.P.	18 64	Lot 32,32X,Edgewood Village,M'ville Dist & City of/ M'ville
1959 1964	Moore		Nick		B P	25 42	2.68 acres, H. P. Dist.
1964	Moore	George C.	Lula Mae Belle		B P	26 26	Lot 35, Glenn Court # 2 Ridgeway Dist.
1964	Moore		Shirley A.		B P	27 10	Lots 73,74,Blk 1 lot 75, J.H. Goings Subdiv. M'sville Dist.
1964	Moore		Rural E.		B P	27 10	
1965 1965	Morgan	David T., Jr.,	Judith M.		B P	29 90	Lot 42, Chatham Hgts. Sub-div., M'ville Dist.
1965 1965 1966	Moore	Alice T.	William D.		B P	31 38	Lot 26, Part lot 27, Tanglewood Estates, M'ville Dist.
1966	Moran		Mayrene J. Junior Douglas		B P	32 9	Lot #3, Blk 2, Sec. A., Shannon Hills, Ridgeway Dist.
1966	Moore	Annie C.			B. P	34 34	Tract, Martinsville District
1967	MOORE	GEORGE W.			B P	35 76	1.69 ACRES, HORSEPASTURE DIST.
1967	MORLEY	H. WAYNE			B P	36 92	PARCEL A., PT PARCEL B. TANGELWOOD DRIVE, MSVILLE DIST.
1967	MOYER	ESAU	MARY JANE M.		B P	36 91	TRACT, IRISWOOD DIST.
1967	MOTLEY	BARBARA PRICE	THOMAS RONNIE		B P	36 96	LOT #61, PT LOT #62, TANGLEWOOD EST., MSVILLE DIST.
1968	Moore		Lolene P. Malcolm A.		B P	38 67	Lot #4, Rte 606, Reed Creek Dist.
1967	Moore		James E.		B P	38 37	.22 Acre, Rte #687, Horsepasture Dist.
1967	Moran		James W.		B P	37 8	12.61 Acres, Blackberry Dist.
1968	Moore	Barbara Kanode	James Thomas		B P	40 78	Lot #48B, Tanglewood Drive, Msville Dist.
1969	Moran		Mary Melanie A. Roger D.		B P	41 68	1.823 Acres, Rte #827, Horsepasture Dist.
1970	MOORE		ROGER L.		B P	46 15	LOT, RTE #609, BLACKBERRY DIST.
1970	MOORE,	JEAN P.	ROY E.		B P	46 38	6 ACRES, HORSEPASTURE DIST.
1971	MOORE		SARAH LOU M. JOHN TYLER		B P	47 5	LOT #8., SEC. A., JOHN L. SPENCER EST., HORSEPASTURE DIST.
1971	MOORE		SARAH LOU M. JOHN TYLER		B P	47 7	LOT #8, SEC. A., HORSEPASTURE DIST.
1971	MOORE		JOHN TYLER		B P	47 29	LOT #2, SEC. B., RTE #684, HORSEPASTURE DIST.
1971	MORTON		TOM		B P	47 46	PROPERTY NEAR RIDGEWAY
1972	Moore, Jr.	George M.	John P.		M B	51 34	Property in the Reed Creek Dist
1972	Moore		Kathleen R.		M B	51 58	Portion of 62 acre Tract St Rt 688, Ridgeway Dist.
1972	Moore	Betty C.	Ronald D.		M B	51 67	Lot 28 Bl A Colonial Hills S/D, Msville List
1973	MOORE	MARY H. GEORGE J. L.			M B	54 82	LOT 5 SARA P. WATKINS S/D, HORSEPASTURE DISTRICT.
1973	MOORE	GEORGE L. JR.	JOY H.		M B	54 57	LOT 12 ST RT 606, REED CREEK DIST
1973	Moore	Doris R Delmos L			M B	55 97	Lot 10 John H. Wilson Estate in Iriswood District
1973	Moore	Wayne Charlie	Marsha G		M B	56 6	Lot 55 Holland Hill Sub. Iriswood Dist.

**KEY**

A. S. E. — Appraisal and Settlements of Estates  
 B. P. — Blue Prints or Plat Books  
 B. S. — Supervisors Books  
 C. C. O. — County Court Orders  
 C. F. — Chancery Files

C. L. O. — Common Law Orders  
 D. B. — Deed Books  
 P. E. — Partition of Estates  
 R. — Road Files  
 S. — Surveyors Books

**INDEX TO MAPS and ROADS**  
**HENRY COUNTY, VIRGINIA**

328  
 ( B )

20464H Permaflex Index No. 2. Made by Hall & McChesney Inc. Syracuse, N. Y.

Sold by J. P. Bell Company, Lynchburg, Va.

YEAR	PARTY			BOOK OR FILE	Volume	Page	DESCRIPTION
	SURNAME	ABCDEFGHIJ	KLMNO				
1973							Forest Road in Iriswood District
1973	Moore	Barbara K	James T	M. B.	57	14	Lots 26 & 27 Sec D Woodland Heights & Lot 28 Sec D
1973							
1973	Moore		Ollie Roy D	M. B.	57	76	Lot 8 Hollifield & Taylor Sub. in Horsepasture Dist.
1974			Moncie Floyd				
1974	Moore	Donna	Young	M B	58	45	Lots 63 - 64 Humphrey C Earles S D H P District
1974							
1974	Moran et als		Sam E.	M B	60	6	Tract St Rt 601 Blackberry Dist
1930							
1974	Moore		John W. Estate	M B	61	41	Sub <sup>d</sup> ivision of Prop. Dyers Store Rd. & Lwood <sup>d</sup> Creek
1974							
1974	Moran		Sam N. Estate	M B	61	52	Property Blkberry Dist
1973							
1974	Moore		John L.	M B	61	70	Tract 4 & Pt Tract 5 St Rt 657 Msville Dist
1974			Sumol R.				
1974	Moore		Thomas Luther	M B	61	114	3.092 Acres Iriswood <sup>d</sup> Dist
1975							
1975	Moose	David W.	Patricia Jean	M B	63	101	Lot 21 Sec E Villa Hgts S/D Sunset Avenue
1976							
1976	Morton	Hampton	Bradford	M B	66	30	Lots 44-47 Parts Lots 43 & 48
1971			Janrose A.				
1976	Moran	E. J.		M B	66	1	Property Blkberry Dist.
1975							
1976	Moore	Ceanie	John William	M B	65	46	Property H P Dist
1975							
1976	Moore	Ceanie	John William	M B	65	3	Property St Rt 687 H P Dist
1977							
1977	Moore		Ralph J.	M B	66	114	Lot 1-a Church Hill Rd. H P Dist
1977							
1977	Moore	Forest	Grady	M B	67	42	Portion of 37.5 ac tract Blkberry Dist.
1987							
1977	Morton	David Carl	Pamela L.	M B	67	145	Lot 41 Poplar St. Ridgeway Dist.
1977							
1977	Moorman	Hildred M.	Roy E.	M B	67	142	Lots 12 & 13 Blk 5 Harris Rd. Martinsville Dist.
1977							
1977	Morrow		Julie J. William Richard	M B	67	137	Lot 52 Martin St. Ridgeway Dist.
1977							
1977	Moore		Margaret H. Paul Edward	M B	68	21	Lot 11 Sec I Villa Hgts Martinsville Dist.
1977							
1977	Moore	Gloria H.	Wayne E.	M B	68	110	Lot 6 Sec 3 Laurel Pk. Iriswood Dist.
1978							
1978	Moore	George R.		M B	70	34	2.16 acres H P District
1978							
1978	Moore	Henry David	Pearl H.	M B	70	99	1.75 Acres St. Rt. 836 H. P. Dist.
1978			William I.				
1978	Morton		Patricia W.	M B	70	131	Lot 5 Sec A, St. Rt. 687 Blackberry Dist.
1979							
1979	Moore	Dennis W.	Lena B.	M B	71	130	(part of Lot 8)and Lot 9 Circle Drive Ridgeway Dist.
1979							
1979	Moore		Margaret H. Toy E.	M B	72	60	Lot 1 & 2-A St. Rt. 644 Iriswood Dist.
1979			James E.				
1979	Moore		Lilly S.	M B	72	41	Parcel(A & B)H. P. Dist
1979			James E.				
1979	Moore		Lilly S.	M B	72	33	Parcel A (1.515 ac) & Parcel B (1.632 ac) H. P. Dist.
1979							
1979	Moore	Emanuel		M B	72	61	1.13 ac & .82 ac Va. Sec Rd. 923 Blackberry Dist.
1979			James E.				
1979	Moore		Lilly S.	M B	72	119	Parcel A(1.515 ac), Parcel B(1.632 ac) & Parcel C(.461 ac) H. P. District
1977							
1980	Moore	Forest	Grady	M B	74	33	Parcels A & B St. Rt. 627 Blackberry Dist.
1980							
1980	Moran	Douglas B.	Peggy P.	MB	75	10	Lot 21 Haynesworth Lane Blackberry Dist.
1979			Debra W.				
1981	Moore	Bobby	Ray	DB	332	228	6.0 acres Horsepasture District
1981							
1981	Moore	Alfred Junior	Linda Woody	DB	335	656	Harris Road Lot 11 Bk 5 Martinsville District
1981							
1981	Moore	Cynthia H.	Danny	DB	338	66	Lot 1 St. Rt. 647 Iriswood District
1982							
1982	Moore	Fay C.	Earnest J.	MB	77	74	Property Blackberry District

328  
(X) KEY

A. S. E. — Appraisal and Settlements of Estates  
 B. P. — Blue Prints or Plat Books  
 B. S. — Supervisors Books  
 C. C. O. — County Court Orders  
 C. F. — Chancery Files

C. L. O. — Common Law Orders  
 D. B. — Deed Books  
 P. E. — Partition of Estates  
 R. — Road Files  
 S. — Surveyors Books

# INDEX TO MAPS and ROADS

## HENRY COUNTY, VIRGINIA

20484H Permaflex Index No. 2. Made by Hall & McChesney Inc. Syracuse, N. Y.

Sold by J. P. Bell Company, Lynchburg, Va.

YEAR	PARTY				BOOK OR FILE	Volume	Page	DESCRIPTION
	SURNAME	ABCDEFGHIJ	KLMNO	PQRSTUVWXYZ				
83	Moran		Dolphus	McKinley	DB	356	522	Lot 9B Sec. 3 Ridgeway District
83	Moore		Joe N.	Rona J.	DB	359	306	Lot 12 Sec. T S. W. Wide Lakewood Tr. Iriswood District
83	Moore		Martha D.	Robert F.	DB	367	659	Lot 42, Hanover Place Sub., Ridgeway District
83	Moore		Myra F.	Terry L.	DB	368	688	Lot 20 Sec. 44, NW Side Spruce Street, City of Martinsville and Iriswood District, Druid Hills Sub. A
83	Moore		Barbara J.	Brian K.	DB	372	377	Lot 5 Sec. A., Miles Road, Martinsville District
84	Moore			Virginia L. Troy E.	DB	373	346	0.51 acre St. Rt. 644, Irisburg District
84	Moore		Donna Y.	Moncie F.	DB	387	1	Lots 8, 9, Valley Court, Blackberry District
84	Moore		Alice M.		DB	389	65	Lot 37 and 38 Ziglar Drive in Horsepasture District
84	Morton			Terry T. Randy C.	MB	80	117	1.57 acres on Rt. Rt. 647 Iriswood District
85	Moore		Jeanne	Ruth	DB	394	262	1.3693 acres on St. Rt. 627 in Horsepasture District
85	Moore		Frances H.	David E.	DB	393	277	1.1623 acres on St. Rt. 627 in Horsepasture District
85	Moran		Lisa Gail S.	Sammy Edward	MB	81	134-139	2.80 acres in Blackberry District
85	Moore			Pamela Harris Rudolph Newsome, Jr.	DB	401	470	Lot 1, Colonial Drive, Sec. TV, Martinsville Dist.
85	Moore		Chester R.	Michael Dale	MB	81	662-665	53.5045 acres, Blackberry District
85	Moore		Chester R.	Michael D.	MB	81	666-671	134.3774 acres, Horsepasture District
86	Moore		Frances H.	David E.	DB	413	458	1.1623 acres, Horsepasture District St. Rt. 627
86	Moran		Lisa Gail S.	Sammy Edward	MB	81	1679-1680	0.78 acres, St. Rt. 779, Blackberry District
86	Morton		Carl H.	Iva L.	HWY PB	16	106	St. Rt. 688, Ridgeway District, Virginia State Highway Comm.
86	Moore		Donnay Y.	Moncie F.	DB	418	411	Lots 8 and 9, Valley Court, Blackberry District
86	Moore		George D.	Nadine D.	DB	421	395	Lot 6, Bk. 3, Fariview Drive, Hillcrest Park Sub., Reed Creek District
86	Moran		Douglas B.	Peggy P.	DB	423	241	Lot 21 Lafayette Ests. Haynesworth Lane Blackberry Dist
86	Moran		James L.	Shelia J.	DB	422	567	Lot 7 Blk 2 Sec II Vista View Lane Carriage Court Huntington Hills Subd. Ridgeway Dist
86	Moore			Thomas Luther Sumal R.	DB	424	237	0.747 acre, St. Rt. 777, Iriswood District
86	Moran		Gloria J.	Marvin A.	HWY	17	52	St. Rt. 606, Reed Creek District, Virginia State Highway
87	Moore			Thomas L. Sumal R.	DB	437	619	St. Rt. 777, 0.747 acre, Iriswood District
87	Moore		Frances H.	David E.	DB	444	304	1.1623 Acres SR 627 H P Dist
87	Moore		Elmas L.	Linda F.	HWY PB	17	129	St. Rt. 674, Blackberry District Virginia State Highway
87	Moore		Doris W.	Herman, Jr.	MB	82	974-975	40' Road Off St. Rt. 673, Tract 1, Reed Creek District
87	Moore		George Lewis	Evelyn C.	MB	82	919	St. Rt. 683, Parcel A, Horsepasture District
87	MOORE		EDWARD M.	PAULA G.	DB	451	388	NORTH WEST SIDE OF SR #1820, BLACKBERRY DISTRICT BEING PART OF THE JESSIE W. CLAY LOT
87	MOORMAN		HILDRED M.		DB	460	342	SOUTHEAST SIDE OF KINGSBERRY DRIVE & ON THE SOUTH EAST SIDE OF ROUND HILL ROAD, MARTINSVILLE DIST., HENRY COUNTY
87	MOORE		GANETT H. &	MARSHALL A.	MB	82	1638-1639	NORTHERLY SIDE OF MARHILL DRIVE, RIDGEWAY DISTRICT, HENRY COUNTY, LOT 11, BLOCK "7"
88	Moore			Shirley P. William David	Hwy MB	18	99-101	Blackberry District, State Route 609
88	Moore		Charlene B.	Roger Price	Hwy MB	18	115	Blackberry District, State Route 609
88	MOORE			REBECCA FRANCES KENNETH DAVID, SR.	DB	478	426	RIDGEWAY DISTRICT OF HENRY COUNTY, LOT 1, SECTION "J" ON THE SOUTH WESTERLY SIDE OF SOUTHLAND DRIVE
89	MOORE		CHARLES	THOMAS	MB	83	154	SOUTH SIDE OF LLOYD LANE, REED CREEK DISTRICT, O. R. CONNER SUBD. LOTS 5, 6, & 7

**KEY**

A. S. E. — Appraisements and Settlements of Estates  
 B. P. — Blue Prints or Plat Books  
 B. S. — Supervisors Books  
 C. C. O. — County Court Orders

C. L. O. — Common Law Orders  
 D. B. — Deed Books  
 P. E. — Portions of Estates  
 R. — Road Files  
 S. — Surveyors Books

**INDEX TO MAPS and ROADS**

( 31C )

HENRY COUNTY, VIRGINIA

SOLD BY M & W PRINTERS, LYNCHBURG, VA.

MADE BY THE COTT INDEX COMPANY, COLUMBUS, OHIO

YEAR	PARTY				BOOK OR FILE	Volume	Page	DESCRIPTION
	SURNAME	ABCDEFGHIJ	IJKLMNOP	QRSTUVWXYZ				
1989 1989	MORAN	DOLPHUS M.		ROBIN C.	MB	83	184	TRACT C, 2.490 ACRES, RIDGEWAY DISTRICT, HENRY CO.
1989 1989	MORAN	DONNA MARIE			MB	83	269	BEING PART OF THE 4.2 ACRE TRACT, STATE ROUTE #993 REED CREEK DISTRICT OF HENRY COUNTY
1989 1989	MOORE	BARBARA ANN G.	JERRY WAYNE		MB	83	299	BLACKBERRY DISTRICT OF HENRY COUNTY SR #627 30-FOOT RIGHT OF WAY
1989 1989	MOORE		LAWRENCE E. MIGNON S.		DB	499	524	OFF SR #828 AND ON THE NORTHEAST SIDE OF A 25-FOOT ROAD SPACE, BEING PART OF LOT 49
1989 1989	MOORE		JESSE H.	V	MB	83	434	NORTHEAST SIDE OF SR #606, REED CREEK DISTRICT HENRY COUNTY, TRACT "A"
1990 1990	MOORE	BYRON K. ANDREA G.			MB	84	17	NORTHEAST SIDE OF SR #57, MARTINSVILLE DISTRICT OF HENRY COUNTY, LOT 3, NOW DESIGNATED AS LOT A
1989 1990	MOORE	GWENDOLYN	DIAN		MB	84	109	SOUTHEAST SIDE OF U. S. ROUTE 58, HORSEPASTURE DISTRICT OF HENRY COUNTY, LOT 2
1990 1990	MOORE	DAVID			HWY	19	138	HORSEPASTURE DISTRICT OF HENRY COUNTY SR #742
1990 1990	MOOREFIELD	BRENDA K.			MB	84	182	NORTHERLY SDIE OF STATE ROUTE 811 HORSEPASTURE DISTRICT HENRY COUNTY
1990 1990	MOORE		JAMES E. LILLIE S.		MB	84	297	EASTERLY SIDE OF STATE ROUTE 687, HORSEPASTURE DISTRICT OF HENRY COUNTY, PARCEL "B"
1990 1990	MORAN		LINDA D.		MB	84	298	EAST SIDE OF STATE ROUTE 687, BLACKBERRY DISTRICT DISTRICT OF HENRY COUNTY, TRACT "1-A", 3.000 ACRES
1990	MOORE	DAVID			HWY	19	138	HORSEPASTURE DISTRICT OF HENRY COUNTY, STATE HIGHWAY 742
1991 1991	MOORE		VIRGINIA O.	SEAY LAMPKINS	MB	84	429	NORTH SIDE OF HOLLEY DRIVE, RIDGEWAY DISTRICT HENRY COUNTY, BEING PART OF LOT 11 OF THE W. J. HARLEY-SUBDIVISION
1989 1991	MOORE	CYNTHIA G.	TOMMY LEE		MB	84	518	IRISWOOD DISTRICT OF HENRY COUNTY, STATE ROUTE #613, WILSON LANE
1991 1991	MORTON		MELVIN S.		MB	84	489	HORSEPASTURE DISTRICT OF HENRY COUNTY, DRAINAGE EASEMENTS AND ROAD RIGHTS-OF-WAY
1991 1991	MOORE	DANNY W. ELIZABETH L.			MB	84	553	NORTH SIDE OF VALLEY DRIVE AND ON THE WEST SIDE OF TAYLOR ROAD, BLACKBERRY DISTRICT OF HENRY COUNTY LOTS 29, 30 AND 31
1991 1991	MOORE		JOE N.	RONA J.	DB	558	454	SOUTHWEST SIDE OF LAKEWOOD TRAIL IRISWOOD DISTRICT HENRY COUNTY, LOT 12, SEC "1", "CAMP BRANCH HILLS SR"
1991 1992	MORTON		RANDY C. TERRY T.		DB	562	140	SOUTHEAST SIDE OF STATE ROUTE 647, IRISWOOD DISTRICT HENRY COUNTY 1.57 ACRE LOT
1992 1992	MOORE		JAMES E. LILLIE S.		DB	571	452	OFF THE WEST SIDE OF STATE ROUTE 687, HORSEPASTURE DIST. HENRY COUNTY, RE-CUT OF A 1.07 ACRE PARCEL
1992 1992	MOORE		TIMOTHY W.		MB	85	268	HORSEPASTURE DISTRICT OF HENRY COUNTY, BEING A PORTION OF DAVID MOORE'S 23.07 ACRES TRACT NOW BEING DESIGNATED AS PARCEL "A" 1.0 ACRES +
1992 1992	MOORE	GEORGE R. GEORGE W.			MB	85	349-351	HORSEPASTURE DIST HENRY COUNTY, DRAINAGE EASEMENTS AND RIGHTS-OF-WAY
1989 1992	MOORE		ROBERT J. YVONNE B.		MB	85	370	IRISWOOD DIST HENRY COUNTY, 8.00 ACRES + STATE ROUTE #700
1992 1992	MORAN	DOUGLAS B.	PEGGY P.		MB	85	439	SOUTHEAST SIDE OF PARKWOOD COURT, LOT 22-B AND 23-A SECTION "1", PARKWOOD COURT SUBDIVISION
1992 1992	MOOREFIELD	BRENDA K.			MB	85	582	NORTHERLY SIDE OF STATE ROUTE #811, HORSEPASTURE DIST HENRY COUNTY, PART OF A 16½ ACRE TRACT
1992 1992	MOORE	ALFRED	NANCY J.		MB	85	611	REED CREEK DIST. HENRY COUNTY, LOT 4
1992 1992	MORGAN		KENNETH W.	TERESA E.	DB	591	326	NORTHWEST AND ON THE SOUTHWEST SIDES OF FAIRLANE DRIVE REED CREEK DIST HENRY COUNTY, LOT 11A OF THE J. S. LAVINDER-SUBDIVISION
1992 1992	MORGAN	BEVERLY D.	LEWIS W.		MB	85	647	HORSEPASTURE DIST. HENRY COUNTY, PARCELS "A", "B" AND "C"
1993 1993	MOORE	BARBARA G.	JERRY W.		MB	86	56	HORSEPASTURE DIST HENRY COUNTY, BEING PART OF TRACT 2, BEING TRACT 2A, 0.534 ACRE
1993 1993	MOORE	ELMAS LEMON	LINDA FAY		MB	86	12	END OF A 15-FOOT RIGHT-OF-WAY, WHICH LEADS OFF THE NORTH SIDE OF STATE ROUTE 687, BLACKBERRY DIST HENRY TRACT "A"
1993 1993	MOORE	ANNA RETHA M.	MICHAEL EDWARD		MB	86	30	SOUTHERLY SIDE OF STATE ROUTE 609, BLACKBERRY DIST. HENRY COUNTY, BEING PART OF LOT 2
1993	MOON		WILLIAM S. ET	ALS HWY		20	65	RIDGEWAY DIST. HENRY COUNTY STATE ROUTE #687
1993 1993	MOORE	DONNIE G.	MARILYN T.		MB	86	114	BLACKBERRY DIST HENRY COUNTY, 0.298 ACRES STATE ROUTE #698
1993 1993	MOORE		MICHAEL FLOYD		MB	86	128	END OF A 16-FOOT ACCESS EASEMENT, BLACKBERRY DIST. HENRY COUNTY, PARCEL 1
1993 1993	MORAN		JAMES L.	SHEILA J.	DB	612	47	SOUTHWEST SIDE OF VISTA VIEW LANE AND ON THE NORTH END OF CARRIAGE COURT, RIDGEWAY DIST. HENRY COUNTY LOT 7, BLK "2", HUNTINGTON-HILLS-SUBDIVISION SECTION II

(32C) KEY

A. S. E. - Appraisements and Settlements of Estates  
B. P. - Blue Prints or Plat Books  
B. S. - Supervisors Books  
C. C. O. - County Court Orders

C. L. O. - Common Law Orders  
D. B. - Deed Books  
P. E. - Portions of Estates  
R. - Road Files  
S. - Surveyors Books

# INDEX TO MAPS and ROADS

HENRY COUNTY, VIRGINIA

SOLD BY M. & W. PRINTERS, LYNCHBURG, VA.

MADE BY THE CITY INDEX COMPANY, COLUMBUS, OHIO

YEAR	PARTY			BOOK OR FILE	Volume	Page	DESCRIPTION
	SURNAME	ABCDEFGHIJ	KLMNO				
1993 1993	MOORE	DAVID J.		RUTH H.	HWY	20 167	ROUTE 58, HENRY COUNTY
1993 1993	MOORE	DAVID J.		RUTH H.	HWY	20 166	ROUTE 58, HENRY COUNTY
1993 1993	MOORE	EARLE BERTHA J.			DB	614 230	OFF THE EAST SIDE OF STATE ROUTE 673, REED CREEK DIST. HENRY COUNTY
1993 1993	MOORE		JULIE D.		MB	86 341	SOUTHERLY SIDE OF NORTH CHESTNUT STREET, HORSEPASTURE DIST. HENRY COUNTY, PART OF LOTS 7 AND 8 BLOCK 13, FIELDALE DEVELOPMENT SUB. AND NOW KNOWN AS LOT 7A BLK 13
1993 1993	MOORE			TIMOTHY L.	MB	86 336	SOUTH SIDE OF STATE ROUTE 687, BLACKBERRY DIST HENRY COUNTY
1993 1993	MORRIS	ALVA CURTIS		THELMA STONE	HWY	20 137-138	HORSEPASTURE DIST HENRY COUNTY, .753 ACRES
1993 1993	MORTON		IVA L.		MB	86 289	NORTH AND SOUTH SIDES OF A 30-FOOT OUTLET ROAD, RIDGEWAY DIST. HENRY COUNTY, LOTS "A", "B" AND "C"
1993 1993	MORAN			S. E.	DB	621 284	5.9259 ACRES HENRY COUNTY, BLACKBERRY DIST.
1993 1993	MOORE	HERMAN ANNIE JOAN			DB	629 311	SOUTHEAST SIDE OF STATE ROUTE #673, REED CREEK DIST. HENRY COUNTY, PARCEL "A"
1993 1993	MOORE			RHONDA K.	DB	631 439	SOUTHWEST SIDE OF SPRING DRIVE, COLLINSVILLE DIST. HENRY COUNTY, LOT 25, PAUL W. VOWLES SUBDIVISION
1993 1993	MORTON	DAVID CARL			MB	86 501	SOUTHWEST SIDE OF STATE ROUTE #688, RIDGEWAY DIST HENRY COUNTY, BEING PART OF TRACT "2"
1993 1993	MORTON	DAVID H., JR.			DB	631 488	SOUTHWEST END OF OXFORD DRIVE, RIDGEWAY DIST. HENRY CO LOT 1, SECTION "C", "FOX RUN SUBDIVISION"
1990 1993	MORTON		IVA L.		MB	86 412	NORTH AND SOUTH SIDES OF A 30-FT OUTLET ROAD OFF THE SOUTHWEST SIDE OF STATE ROUTE #688, RIDGEWAY DIST. LOT "A" AND "B" AND "C"
1993 1993	MOORE	CAROLYN M.		SAMUEL C.	MB	86 518	EASTERLY SIDE OF STATE ROUTE #781, RIDGEWAY DIST. HENRY CO. TRACT "C-1"
1994 1994	MORRE	DAVID W. I.	MELANIE J.		DB	634 669	SOUTHWEST SIDE OF STATE ROUTE 665, REED CREEK DIST. HENRY COUNTY LOT 6, SECTION "D", LESTER LUMBER CO., INC. SUB.
92 94	MORSE		MAMIE STONE		MB	86 597	STATE ROUTE 57 AND 985, BLACKBERRY DIST HENRY COUNTY, TRACT 39, 87.417 ACRES
94 94	MOORE	BRENDA H.		TIMOTHY P.	DB	644 490	SOUTH SIDE OF CHATMOSS COURT EXT. IRISWOOD DIST. HENRY COUNTY, LOT 8, SECTION 2, BLOCK 5 CHATMOSS COURT SUB.
1994 1994	MOORE			PATRICIA K.	DB	649 107	BLACKBERRY DIST. HENRY OCUNTY 1.1292 ACRES
1994 1994	MOORE			ROY E.	MB	87 100-101	HORSEPASTURE DIST. HENRY COUNTY, DRAINAGE EASEMENTS AND ROAD RIGHTS-OF-WAY
1994 1994	MOORE	MARGARET H.	TOY E.		DB	649 508	NORTH SIDE OF STATE ROUTE 644 IRISWOOD DIST HENRY COUNTY LOT 1 AND ALL OF LOT 2-A
1994 1994	MOCRE	DENNIS W.	LENA B.		MB	87 288	HORSEPASTURE DIST. HENRY COUNTY 1.032 ACRES, A PORTION OF TRACT NO. 2
1994 1994	MORGAN		JANET L.	ROY MORRISON, JR.	DB	660 187	SOUTHEAST SIDE OF FAIRLANE DRIVE, REED CREEK DIST. HENRY COUNTY, LOT 34 "J. S. LAVINDER SUB"
94 94	MOORE	FRANCES B.		SAMUEL H.	MB	87 342	IRISWOOD DIST. HENRY COUNTY, DRAINAGE EASEMENTS AND ROAD RIGHTS OF WAY
1994 1995	MOYER	DEVONA C.	JAMES W.		DB	668 111	RIDGEWAY DIST. HENRY COUNTY
1994 1994	MOORE	DEBORAH B.		RANDOLPH C.	MB	87 420	SOUTHWEST SIDE OF PHOSPHO SPRINGS ROAD, RIDGEWAY DIST. HENRYCOUNTY, PART OF LOT 1, BLOCK 2
94 95	MOORE	DAVID J.			MB	87 507	HORSEPASTURE DIST HENRY COUNTY, DRAINAGE EASEMENTS AND ROAD RIGHTS-OF-WAY
1995 1995	MOORE	EVA MILES			MB	87 568	SOUTHWEST SIDE OF STATE ORUTE #687, HORSEPASTURE DIST. HENRY COUNTY, TRACT 246, 6.375 ACRE
1995 1995	MOORE	DONNA B.		TIMOTHY R.	MB	87 623	SOUTHEAST SIDE OF STATE ROUTE #836, HORSEPASTURE DIST HENRY COUNTY, TRACT "1A", 1.000 ACRE
1995 1995	MOORE		JULIA K.		DB	676 677	HORSEPASTURE DIST. HENRY COUNTY, PARCEL "B", 1.599 ACRES
1995 1995	MOORE			TROY E. VIRGINIA L.	MB	88 39	IRISWOOD DIST. HENRY OCUNTY, 1.013 ACRES, BEING A PORTION OF TRACT NO. 15
1995 1995	MOORE	DEBORAH K.		WELDON E.	MB	86 174	WEST SIDE OF LAFAYETTE AVENUE, COLLINSVILLE DIST. HENRY COUNTY, LOT 17B AND ALL OF LOT 18A SEC "D", VILLA HEIGHTS CORPORATION SUBDIVISION
1996 1996	MOORE	BETTY L.		ROGER L.	MB	88 351	HORSEPASTURE DIST. HENRY COUNTY, LOT A 1.077 LOT AA 0.990 ACRE
1996 1996	MOORE		REBECCA FRANCES KENNETH DAVID SR.		DB	710 171	SOUTHWEST SIDE OF SOUTHLAND DRIVE, RIDGEWAY DIST. HENRY COUNTY, LOT 1, SECTION "J" HOLIDAY PROPERTIES SUBDIVISION
1996 1996	MOORE		RAYMOND SADIE		DB	708 412	HORSEPASTURE DIST. HENRY COUNTY, STATE ROUTE #627

KEY

A. S. E. -- Appraisements and Settlements of Estates  
B. P. -- Blue Prints or Plat Books  
B. S. -- Supervisors Books  
C. C. O. -- County Court Orders

C. L. O. -- Common Law Orders  
D. B. -- Deed Books  
P. E. -- Portions of Estates  
R. -- Road Files  
S. -- Surveyors Books

INDEX TO MAPS and ROADS

(31d)

HENRY COUNTY, VIRGINIA

SOLE BY M & W PRINTERS, LYNCHBURG, VA.

MADE BY THE COTT INDEX COMPANY, COLUMBUS, OHIO

YEAR	PARTY				BOOK OR FILE	Volume	Page	DESCRIPTION
	SURNAME	ABCDEFGHIJ	IJKLMNOP	QRSTUVWXYZ				
1996	MORAN	ELAINE J.	JACKIE	RAY	DB	716	285	RIDGEWAY DIST. HENRY COUNTY, LOTS 46 AND 47 W. J. HARBOUR SUBDIVISION
1996								
1996	MOOREFIELD	CHRISTOPHER S.	AND	JENNIFER A.	DB	721	220	HORSEPASTURE DIST. HENRY COUNTY, PARCEL "A-2", 1.002 ACRES
1996								
1989	MOORE		KATHRYN	SHIVELY ET ALS	MB	88	660	RIDGEWAY DIST HENRY COUNTY, 51.354 ACRES 21.362 ACRES
1996								
1996	MORGAN		RHONDA	CANNADAY	DB	730	109	EAST SIDE OF BEECHNUT CIRCLE, RIDGEWAY DIST. HENRY COUNTY LOT 15 SECTION "F", SHEFFIELD TERRACE SUBDIVISION
1996								





**KEY**

A. S. E. — Appraisal and Settlements of Estates  
 B. P. — Blue Prints or Plat Books  
 B. S. — Supervisors Books  
 C. C. O. — County Court Orders  
 C. F. — Chancery Files

C. L. O. — Common Law Orders  
 D. B. — Deed Books  
 P. E. — Partition of Estates  
 R. — Road Files  
 S. B. — Surveyors Books

**INDEX TO MAPS and ROADS**  
**HENRY COUNTY, VIRGINIA**

8151. Permatex Index No. 2. Made by Hall & McChesney Inc, Syracuse, N. Y.

Slod by J. P. Bell Company, Lynchburg, Va.

YEAR	PARTY				BOOK OR FILE	Volume	Page	DESCRIPTION
	SURNAME	ABCDEFGHIJ	KLMNO	PQRSTUVWXYZ				
1784	Mosely			Thomas	S B	1	320	400 A on the branches of Fall Creek
1947	Moses	F. J.			B P	3	399	Property on Old Danville Road being in Leatherwood and Irisburg District.
1952	Moseley		L T		B P	5	89	Various tracts situated in Horsepasture District
1953	Moss	Ann	John C		B P	6	2	Lot #1 J. W. Clanton et al property at Collinsville in Martinsville District
1952	Moseley		L T		B P	6	42	Four lots in Horsepasture District.
1956	Moxley		Mazola Marvin		B P	9	57	1.05 acres in Leatherwood District
1952	Moyer		Lovenza		B P	10	73	1.5 acres in Irisburg District
1952	Moyer			Robert S	B P	10	73	2 tracts in Irisburg District
1958	Moyer			Sam	B P	12	47	Various tracts in Irisburg District
1960	Moyer	Catherine D. Aaron M.,			B P	15	101	Lots 25,26,27, Chatmoss Corp. M'ville Dist.
1960	Moye		Virginia J. Willis Ray		B.P.	17	53	Lot 8, Sec 0, Villa Hgts. Corp., Sub-Div., M'ville Dist
1961	Moyer	Delores C.	Lawrence W.		B.P.	17	58	1.4 acres on St. Rd. 692, H.P. Dist
1962	Motes	Albert	Nancy B.		B.P.	21	32	Lot 14, Blk 3, Stratford Hills, M'ville Dist
1963	Moss		John H. Virginia C.		B.P.	22	25	Lots 35,36, 1/2 of 34, Villa Hgts. Corp, M'ville Dist
1965	Moyer		Llewellyn		B P	28	85	4.308 acres Rts 87 & 622, Ridgeway Dist.
1965	Moxley		Linda S. Jack R.,		B P	30	32	Lots 5,6,7,8, Blk. C, H.M. & Annie Turner prop. M'ville Dist.
1965	Moyer	A. Hilliard/	Mamie		B P	30	87	.78 acre St. Rd. 697, Irisburg Dist.
1966	Moxley	David G. Douglas G. Eleanor W.	Lucky Jo		B P	32	48	Property near Axton
1966	Mounts		Joseph H.		B P	33	72	Lot #28, Sec. 3, Paul W. Bowles prop. Martinsville Dist.
1968	Moyer		Mary Ellen		B P	38	62	Property, Ridgeway Dist.
1968	Motley	Hazel H. Charles C.			B P	40	17	2.25 Acre, Clyde S. Motley prop., Iriswood Dist.
1968	Moyer		Lawrence Evelyn M.		B P	40	74	0.507 Acre, Rte #625, Iriswood Dist.
1969	Moss		Divie Depote		B P	41	21	Lot #8, Sec C, Carver Hgts, Horsepasture Dist.
1970	MOYER		ODESSA L. ROBERT SCOTT		B P	45	71	LOT #12, SEC. A., RTE #648, IRISWOOD DIST.
1970	MOYER	ALBERTA M.	JACOB		B P	45	72	LOT #106-109, SEC. C, SALEM PARK, RTE #648, IWOOD DIST.
1970	MOTLEY	BERTHA MAE BOBBY RAY			B P	45	90	0.794 ACRE, TAHOE DRIVE, PARCEL B, REED CREEK DIST. Iriswood Dist.
1972	Moyer	Elizabeth H.	Robert Lee		M B	53	58	Lot 19 Sec A, Meadow Gardens S/D, SS of St. Rt 841/
1973	Moyer		Lula Ann Dock William		M B	55	98	Property in Iriswood District
1973	Moyer		Lula Ann Dock William		M B	57	61	Property on St. Rd 697 in Iriswood District
1974	Motley	Abra D., Sr.	Leonora H.		M B	59	78	Tract 3, L.P. Haley Est St Rt 647 Iriswood Dist
1974	Motley	Clyde J.	Virginia D.		M B	61	14	2.844 Acre H P Dist
1974	Motley	Clyde S/			M B	61	99	1.915 Acres & 2.235 Acres in Iriswood Dist
1975	Motley	Carl T.	Pearlene H.		M B	62	65	Lot 3 Sec E Spencer Court S/D, Horsepasture District
1976	Mounts		Johnnie		M B	66	87	Lot 7 Ridgeway Dist.
1976	Mounts		Joseph H. Lucky Jo		M B	66	17	Lot 3 Section 2 Msville Dist.

## KEY

A. S. E. — Appraisement and Settlements of Estates  
 B. P. — Blue Prints or Plat Books  
 B. S. — Supervisors Books  
 C. C. O. — County Court Orders  
 C. F. — Chancery Files

C. L. O. — Common Law Orders  
 D. B. — Deed Books  
 P. E. — Partition of Estates  
 R. — Road Files  
 S. B. — Surveyors Books

# INDEX TO MAPS and ROADS

## HENRY COUNTY, VIRGINIA

Slod by J. P. Bell Company, Lynchburg, Va.

8151, Permaplex Index No. 2. Made by Hall & McChesney Inc, Syracuse, N. Y.

YEAR	SURNAME	PARTY			BOOK OR FILE	Volume	Page	DESCRIPTION
		ABCDEFGHIJ	KLMNO	PQRSTUVWXYZ				
1975								
1975	Motley		Nancy M.		M B	63 87	Portion of a 3 acre tract Blackberry District	
1976								
1976	Moses	CATHY MOORE	KENNETH CHARLES		M B	64 33	LOT 6 WELS & DONAVANT CONST Co MSVILLE	
1978								
1978	Moxley	Edward Leon			M B	69 143	Lot B St. Rt. 620 Iriswood Dist.	
1978			Larry B.					
1978	Motley		Nancy L.		M B	70 7	Lot 39 Mack Rd. Blackberry Dist.	
1978								
1978	Moxley	Edward Leon			MB	70 46	Lot B .497 acre St. Rt. 620 Iriswood Dist.	
1978								
1978	Moxley	Douglas G.			M B	70 155	Lots 1 & 2, St. Rt. 644 Iriswood Dist.	
1980								
1980	Motley	Dolores Y.	Taylor B.		M B	73 143	Lots 78-81 Block B Belmont St. Msville Dist.	
1980								
1980	Moxley	David C.			M B	73 150	Tracts A, B, C, D St. Rt. 620 Iriswood Dist.	
1980								
1980	Mountcastle		Ruth		MB	74 102	Sr696 Part Tract C Horsepasture District	
1981			Nancy L.					
1981	Motley		Larry B.		DB	339 471	St. Rt. 683 Lot B Horsepasture District	
1981								
1981	Moseley		Marilyn L. William C.		DB	341 141	Dalewood Drive Lot 10 Sec. A Blackberry District	
1981								
1981	Moyer		Neather Regina		DB	343 343	Lot 3 Sec. R Piedmont Estates Sub. Iriswood District	
83								
83	Motley	Debra F.	Abra Daniel, Jr.		DB	363 379	West Side of St. Rt. 647, Tract A 1.074 acres Iriswood District	
83								
83	Moses	Billy Anderson	Ina D.		DB	365 85	Lot 13 Sec. 2 NW side Parkwood Court Sub., Martinsville District	
80								
83	Moxley	David C.			MB	73 79	Tracts A, B, C and D St. Rt. 620, Geneva Wilson Property Iriswood District	
82								
83	Moss	Helen F.	John H., Jr.		DB	368 500	Lot 8 Sec. B., West side, Sanville Street, Sanville Heights Sub.	
85		Hazel C.						
85	Motley	Charles C.			DB	393 391A	0.363 acre on St. Rts. 697 and 650 in Iriswood District	
86								
86	Moseley		Marilyn L. William C.		DB	417 728	Lot 10, Sec. A, Dalewood Drive, Wildwood Estate Sub., Blackberry District	
86								
86	Moxley		R. T.		DB	420 173	Lot 2 0.44 acre, St. Rt. 644	
86								
86	Mouyios		Patricia B.		DB	424 725	Lot X, 20A and 21A, Bk. 9, Dale Ave. and Oak Street, Horsepasture District	
86								
86	Motley		Willie		DB	431 216	TRACT 6, 16.32 acres, Iriswood District	
86								
87	Moxley		R. T.		DB	436 540	Lots, St. Rt. 617, Iriswood District	
87								
87	Motley	Lorraine M.	Timothy Rea		DB	446 335	Parcels D and E, Motley Road, Iriswood District	
86								
87	Moxley		R. T.		DB	446 295	Lot 1-0.5 acre, Henry County, St. Rt. 644	
87								
87	MOTLEY	CHARLES C. & HAZEL H.			DB	452 481	IRISWOOD DISTRICT 0.892 ACRE PARCEL HENRY COUNTY	
87								
87	MOTLEY	CHARLES C. HAZEL H.			MB	82 1280-1281	A 4.22 ACRE + PARCEL, IRISWOOD DISTRICT, HENRY COUNTY, SR #650	
87								
87	MOSLEY	BARBARA A. JERRY			MB	82 1308-1309	SOUTHWEST SIDE OF SR #775, BLACKBERRY (FORMERLY HORSE-PASTURE) DISTRICT, HENRY COUNTY, LOT 3, & PT. OF TRACT 2, NOW DESIGNATED AS TRACT 2A	
88								
88	MOTLEY	BOBBY R. & THELMA R.			DB	463 96	NORTHWEST SIDE OF SR #647, IRISWOOD DISTRICT, HENRY COUNTY, PARCEL 1	
88								
88	MOTLEY	LORRAINE M. & TIMOTHY R.			DB	465 264	IRISWOOD DISTRICT, HENRY COUNTY, PARCELS "D" AND "E"	
88								
88	MOUNCE	MARY ANN C. JAMES E., JR.			MB	82 1966-1969	RIDGEWAY DISTRICT, BEING ALL OF TRACT 3 & ALL OF PARCEL "D" EDGEWOOD SUBD., SECTION II	
88								
88	MOTLEY	MICHAEL G. & KAREN L.			DB	473 480	IRISWOOD DISTRICT OF HENRY COUNTY TRACT 1, SR #620	
89								
89	MOXLEY	DAVID C.			MB	83 551	SOUTHWEST SIDE OF SR #620, IRISWOOD DISTRICT OF HENRY COUNTY, TRACT "A", TRACT "C", AND TRACT "D"	
90								
90	MOXLEY		R. T.		DB	515 58	IRISWOOD DISTRICT OF HENRY COUNTY, LOT 10A-1, SECTION "B", STATE ROUTE #617	
90								
90	MOSTELLER	JAMES S. KAREN B.			DB	523 254	WESTERLY SIDE OF BREEZEWOOD ROAD, MARTINSVILLE DISTRICT HENRY COUNTY, LOT 6, SECTION 10, "COLLINSVILLE HIGHLANDS" SUBDIVISION	
90								
90	MOYER	MARY D.			MB	84 177	SOUTHWEST SIDE OF RIVERMONT HEIGHTS, RIDGEWAY DISTRICT HENRY COUNTY, LOT 31 AND PART OF LOT 32	

**KEY**

A. S. E. — Appraisements and Settlements of Estates  
 B. P. — Blue Prints or Plat Books  
 B. S. — Supervisors Books  
 C. C. O. — County Court Orders

C. L. O. — Common Law Orders  
 D. B. — Deed Books  
 P. E. — Portions of Estates  
 R. — Road Files  
 S. — Surveyors Books

**INDEX TO MAPS and ROADS**

(338)

HENRY COUNTY, VIRGINIA

SOLD BY W. & W. PRINTERS, LYNCHBURG, VA.

MADE BY THE CITY INDEX COMPANY, COLUMBUS, OHIO

YEAR	PARTY				BOOK OR FILE	Volume	Page	DESCRIPTION
	SURNAME	ABCDEFGHIJ	IJKLMNO	PQRSTUVWXYZ				
1990 1990	MOTLEY		JOSEPH F.		MB	84	268	IRISWOOD DISTRICT OF HENRY COUNTY, PARCEL "G" 0.46 ACRES
1990 1990	MOTSCH		KRISTI L.	RANDALL K.	MB	84	232	NORTHERLY SIDE OF VISTA VIEW LANE, RIDGEWAY DISTRICT OF HENRY COUNTY, LOT X, HUNTINGTON HILLS SUBDIVISION
1990 1990	MOYER		KELVIN STUART		mb	84	238	IRISWOOD DISTRICT OF HENRY COUNTY, BEING A PORTION OF TRACT # 2
1991 1991	MOTLEY	FERN G.	LEONARD F.		MB	85	28	EAST SIDE OF STATE ROUTE 693, HORSEPASTURE DISTRICT OF HENRY COUNTY, TRACTS 2A, 2B AND 3
1992 1992	MOTLEY	DAVID E.		WANDA L.	DB	571	543	SOUTHWEST SIDE OF SHANNON COURT AND NORTHWEST SIDE OF ROMAN DRIVE, RIDGEWAY DIST. HENRY COUNTY LOT 20, SHANNON HILLS SUBDIVISION SECTION "C"
1990 1992	MOSS	ALICE FRANCE			MB	85	298	WEST SIDE OF STATE ROUTE #687, HORSEPASTURE DISTRICT HENRY COUNTY, LOTS 1 2 3 4 5 AND 6
1992 1992	MOTLEY		LINDA G.		MB	85	357	END OF LAWDALE DRIVE, BLACKBERRY DIST. HENRY COUNTY LOT "X"
1992 1992	MOYER		MARY		MB	85	475 476	RIDGEWAY DIST HENRY COUNTY, DRAINAGE EASEMENTS AND ROAD RIGHTS-OF-WAY
1993 1993	MOXLEY	DAVID C. ELEANOR W.			MB	86	81	OFF THE SOUTHWEST SIDE OF STATE ROUTE #620, IRISWOOD DIST. HENRY COUNTY, TRACT 31 AND THE WILSON FAMILY CEMETARY LOT .
1993 1993	MOXLEY	DAVID C. ELEANOR W.			MB	86	428	SOUTHERLY END OF AN ACCESS ROAD. IRISWOOD DIST. HENRY COUNTY, TRACT 31
1993 1994	MOTLEY	ABRA DANIEL, JR. DEBRA F.			DB	633	641	WESTERLY SIDE OF STATE ROUTE #647 IRISWOOD DIST. HENRY COUNTY, TRACT "A"
1993 1994	MOXLEY	GENEVA W.		R. T.	MB	86	653	IRISWOOD DIST. HENRY COUNTY, TRACT "B", 1.707 ACRES
1994 1994	MOYE	GREGORY B.	JUDY N.		MB	87	35	NORTHEASTERLY SIDE OF BEECHNUT CIRCLE RIDGEWAY DIST. HENRY COUNTY, LOTS 16 AND 17, "F", SHEFFIELD TERRACE SUB.
1995 1995	MOXLEY	BARRY C. BRENDA J.			MB	87	519	TRACT 31A LEADING OFF THE SOUTHWEST SIDE OF STATE ROUTE #620, IRISWOOD DIST. HENRY COUNTY
1995 1995	MOXLEY	BARRY C. BRENDA J.			MB	87	521	IRISWOOD DIST. HENRY COUNTY, STATE ROUTE #620, TRACT 31A
1994 1995	MOYER	AARON M. CATHERINE D.			MB	87	567	LOT "A", ALL OF THE 0.93 ACRE LOT IRISWOOD DIST. HENRY COUNTY
1995 1995	MOYER			RICKY D.	DB	677	58	RIDGEWAY DIST. HENRY COUNTY, LITHIA SPRINGS SUBDIVISION LOT 39, STATE ROUTE #1340
1995 1995	MOSLEY			ROBERT M., JR. RENEE D.	MB	88	103	SOUTHWEST SIDE OF STATE ROUTE #606, REED CREEK DIST. HENRY COUNTY, PARCEL 1, 0.890 ACRE
1995 1996	MOWEN	BETTY H.			MB	88	404	BLACKBERRY DIST. HENRY COUNTY 26.9014 ACRES
1974 1996	MOTLEY	ABRA D.	LENORA H.		DB	723	387	BEING A PORTION OF TRACT NO. 3 OF L. F. HALEY EST. IRISWOOD DIST. HENRY COUNTY
1995 1996	MOXLEY	GENEVA W.			MB	88	687	NORTHWEST SIDE OF STATE ROUTE #644, IRISWOOD DIST. HENRY COUNTY, TRACT 1
1996 1996	MOXLEY	GENEVA W.			MB	88	718	TRACT 2, IRISWOOD DIST. HENRY COUNTY NORTHWEST SIDE OF STATE ROUTE 644
1996 1996	MOXLEY	DOUGLAS G.			MB	89	39	NORTHEAST SIDE OF STATE ROUTE #620, IRISWOOD DIST. HENRY COUNTY, LOT 73D



**KEY**

A. S. E. — Appraisal and Settlements of Estates  
 B. P. — Blue Prints or Plat Books  
 B. S. — Supervisors Books  
 C. C. O. — County Court Orders  
 C. F. — Chancery Files

C. L. O. — Common Law Orders  
 D. B. — Deed Books  
 P. E. — Partition of Estates  
 R. — Road Files  
 S. B. — Surveyors Books

**INDEX TO MAPS and ROADS**  
**HENRY COUNTY, VIRGINIA**

Slod by J. P. Bell Company, Lynchburg, Va.

8151. Permaflex Index No. 2. Made by Hall & McChesney Inc. Syracuse, N. Y.

YEAR	PARTY				BOOK OR FILE	Volume	Page	DESCRIPTION
	SURNAME	ABCDEFGHIJ	KLMNO	PQRSTUVWXYZ				
1784	Mullings		Matthew		S B	1	308	113 A on branches of Little Sycamore Creek
1925	Mullens (Est)	Henry G			B P	2	108	10 lots on Broad Brown and Maple Streets Martinsville Va
1943	Mullins (Hairs)		Samuel J		B P	3	99	North & South Tracts on Mayo River Horsepasture District
1952	Mullins		J A		B P	12	90	Lot on State Road # 606 in Reed Creek District
1961	Mullins		Jr. Wilbur Lewis/		B P	19	3	Lots 40 C, 41 A, Forest Acres, Martinsville Dist.
1962	Mullinax	Billy M.	Laura E.		B.P.	21	67	Lot 3, Sec C, J.R. Smith Est. M'ville Dist
1960	Mullins	C.K.			B.P.	22	15	55 lots, off St. Rt. 669, R.C. Dist
1964	Mullins	Charles J.	Nell S.		B P	25	27	Lots 90, 91, 92, J. H. Going prop, Martinsville Dist.
1965	Mullins	C.K.			B P	28	13	0.37 acre, Beechwood Drive, R.C. Dist.
1965	Mullins	C.K.			B P	28	60	Various lots on Beechwood Dr. R.C. Dist.
1965	Mullins	C. K.			B P	31	11	Various lots Sec. 2, R. C. Dist.
1966	Mullins	C. K.			B P	31	83	Various lots, R. C. Dist.
1966	Mullins	C. K.			B P	32	40	Property Reed Creek Dist.
1967	MULLINS	GRADY J.	MATTIE C.		B P	36	31	.44 ACRE, REED CREEK DIST.
1967	MULLINS	GRADY J.	MATTIE C.		B P	36	31	TRACT #1 & 2, REED CREEK DIST.
1967	MULLINS	GRADY J.	MATTIE C.		B P	36	39	21.87 ACRES, REED CREEK DIST.
1967	Mullins	C. K.			B P	37	16	7.23 Acres, Reed Creek Dist.
1969	MULLENS		MARY M.	ROBERT J..	B P	43	38	LOT, J. HAROLD STONE PROP, REED CREEK DIST.
1972	Mullins	Grady J.	Mattie C.		M B	51	64	Property, Reed Crk Dist
1973	MULLINS	CHARLIE E. FRANCES M.			M B	55	55	ALL OF LOT 3 RICH ACRES S/D, MOUNTAIN VIEW RD. RWAY
1967	Mullins	C.K.			MB	59	71	Property located St Rt 606 R.C. Dist
1974	MULLINS	GRADY J.			M B	63	143	PROPERTY REED CREEK DISTRICT
1976	MULLINS	JOYCE J.	ROBERT A.		M B	64	82	LOTS 16 & 17A SEC 3 ANGLEWOOD TERRACE S/D RIDGEWAY DISTRICT
1976	Mullins		Patrick H.		M B	66	16	Lot 37 Portion Lots 36 & 38
1976	Mullins		Patrick H.		M B	66	115	Lot 37 & Part of Lots 36 & 38 H p Dist
1978	Mullins	Creed K.			M B	70	57	4.445 ac & 1, 871 ac St. Rd. 606 Reed Crk Dist.
1980	Mullery	Elizabeth W.	Patrick M.		M B	74	55	Parcel D (4.420 acres) Vista View Lane Town of Ridgeway
1980	Mullis, Sr.	Deborah G.	Paul F.		M B	74	87	Lot 16 Sec E Sunset Avenue Msville District
1981	Mullins		Raymond		MB	75	113	Lot C Iriswood District
1982	Mullins	Grace McMillan			DB	346	347	Lots 28-R1 and 28-R2 Oak Ridge Drive Reed Creek District
1982	Mullins	James Lewis Grace McMillan,	Sarah D.		MB	76	118	Lot 3 and Recut of 4 Oak Ridge Drive Reed Creek District
1983	Mullins	Clyde E. Frances M.			MB	77	97	St. Rt. 781 20 acres Tract. A Horsepasture District
1985	Mullins	Grady J.	Irene M.		DB	391	138	St. Rt. 607, Lot being 1.13 acres in Reed Creek District
1985	Mullins	Buford A.			MB	81	1216-1221	17.3055 acres, St. Rt. 606, Reed Creek District

## KEY

A. S. E. — Appraisal and Settlements of Estates  
 B. P. — Blue Prints or Plat Books  
 B. S. — Supervisors Books  
 C. C. O. — County Court Orders  
 C. F. — Chancery Files

C. L. O. — Common Law Orders  
 D. B. — Deed Books  
 P. E. — Partition of Estates  
 R. — Road Files  
 S. B. — Surveyors Books

# INDEX TO MAPS and ROADS

## HENRY COUNTY, VIRGINIA

8151. Permaflex Index No. 2. Made by Hall &amp; McChesney Inc, Syracuse, N. Y.

Sled by J. P. Bell Company, Lynchburg, Va.

YEAR	PARTY			BOOK OR FILE	Volume	Page	DESCRIPTION
	SURNAME	ABCDEFGHIJ	KLMNOPQRSTUVWXYZ				
86	Mullins	Frances S. Charlie E.		MB	81	1644	St. Rt. 953, 0.678 acre, Horsepasture District
86	Mullins	Grady J. Mattie C.		DB	416	513	Parcel B, U. S. 58, Horsepasture District
86	Mullis	Deborah G.	Paul F., SR.	MB	81	1884-1885	St. Rt. 685, Lot 9 and Pt. Lot 10, Sec. 5, Map 5, Rich Acres Sub., Ridgeway District
86	Mudgett	John B.	Patricia M.	MB	81	1988-1989	Lot 1R, 50' access road off St. Rt. 976, Ridgeway District
86	Mullis	Deborah A.	James M.	DB	420	729	Pt. Lots 18-21, Old Stage Road, Reed Creek District
86	Mullins	Dorothy W. Creed K.		HWY	17	43-47	St. Rt. 606, Reed Creek District, Virginia State Highway
87	MULLINS	BENJAMIN H., JR.	RAMONA H.	DB	453	772	SOUTHEASTERLY SIDE OF SR #781, HORSEPASTURE DISTRICT, HENRY COUNTY, LOT 29, CHESTNUT ACRES SUBDIVISION
88	MULLINS	CHARLIE E. & FRANCES S.		MB	82	1796-1797	NORTH SIDE OF SR#734, TRACT "B", RIDGEWAY DISTRICT HENRY COUNTY
87	MULLINS	GLENN BERNARD	RHONDA DALE	MB	82	1914-1915	SOUTH SIDE OF SR #748, BLACKBERRY DISTRICT
88	MULLINS	DENISE	JACKIE L., JR.	DB	475	250	REED CREEK DISTRICT OF HENRY COUNTY
88	MULLINS	DOROTHY W. CREED K.		HWY	18	160-164	REED CREEK DISTRICT, ROUTE 606
89	MULLINS	DREAMA R. GUY B.		DB	488	52	S.E. SIDE OF BELMONT STREET, MARTINSVILLE DISTRICT, LOTS 14 - 18, BLOCK C, COLLINGWOOD PLACE
89	MULLINS et als	DREAMA R. GUY B.		MB	83	210	WESTERLY SIDE OF US ROUTE 220, REED CREEK DISTRICT, BEING ALL OF PARCEL B-2
89	MULLINS	KENNETH J.	TERRI H.	DB	492	534	SOUTHWEST SIDE OF BURROUGHS-WHITE STREET, MARTINSVILLE DISTRICT, BEING ALL OF LOT 4, PIEDMONT LAND SALES CORP. SUBD. & ALL OF LOT 28C
89	MULLINS		THELMA G.	HWY	18	250	ROUTE 1721, HENRY COUNTY
90	MULLINS	CARRELL R. ESTEL R.		MB	84	112	SOUTHWEST SIDE OF RIVERSIDE DRIVE, BLACKBERRY DISTRICT HENRY COUNTY, LOTS 1, 3 AND PART OF LOT 4
90	MULLINS	KENNETH J.	TERRI	MB	84	203	COLLINSVILLE, MARTINSVILLE DISTRICT HENRY COUNTY
90	MULLINS	JAMES D.		MB	84	234	NORTHWEST SIDE OF STATE ROUTE 674, BLACKBERRY DISTRICT HENRY COUNTY, TRACT "A-1", 1.835 ACRES
1991	MULLINS	ELIZABETH	KEEVER C.	MB	85	289	REED CREEK DISTRICT OF HENRY COUNTY, ALL DRAINAGE EASEMENTS AND ROAD RIGHTS-OF-WAY
1993	MULLINS	ANGELA W.	JOHN H.	DB	611	219	NORTHEAST SIDE OF GLANDALE COURT, REED CREEK DIST HENRY COUNTY, LOTS 10 AND 11, SECTION "A"
1993	MULLINS	JACKIE L., EXECUTOR OF GRADY J. MULLINS EST.					
1993	MULLINS	FRANCES GRADY, JR.	ONIE JACKIE LEE	HWY	20	207	HORSEPASTURE DIST. HENRY COUNTY, ROUTE 58
1994	MULLINS	HERMAN EULA C.		HWY	21	79-80	REED CREEK DIST HENRY COUNTY ROUTE 605, 0.036 ACRE
1994	MULLINS	K.C.		MB	87	253	REED CREEK DIST HENRY COUNTY, AUGUSTA STREET, DRAINAGE EASEMENT AND ROAD RIGHTS OF WAY
1994	MULLINS	ELIZABETH	K.C.	MB	87	191	REED CREEK DIST. HENRY COUNTY, DRAINAGE EASEMENTS AND ROAD RIGHTS OF WAY
1994	MULLINS	JAMES, JR.		MB	87	293	HORSEPASTURE DIST. HENRY COUNTY, 15.943 ACRES +, 8.946 ACRES
1995	MULLINS	CURTIS G.	VIOLA GAYE	MB	87	639	HORSEPASTURE DIST. HENRY COUNTY, PARCEL 3-A, NORTH END OF STATE ROUTE #829 AND WESTERLY SIDE OF U.S. ROUTE 220 BY-PASS
1996	MULLIS	CULLIN L.	LINDA G.	MB	88	791	SOUTHEAST SID OF STATE ROUTE #640, RIDGEWAY DIST. HENRY COUNTY, TRACT 1

KEY

A. S. E. — Appraisement and Settlements of Estates  
 B. P. — Blue Prints or Plat Books  
 B. S. — Supervisors Books  
 C. C. O. — County Court Orders  
 C. F. — Chancery Files

C. L. O. — Common Law Orders  
 D. B. — Deed Books  
 P. E. — Partition of Estates  
 R. — Road Files  
 S. B. — Surveyors Books

# INDEX TO MAPS and ROADS

## HENRY COUNTY, VIRGINIA

Slod by J. P. Bell Company, Lynchburg, Va.

8151. Permaflex Index No. 2. Made by Hall & McCheaney Inc, Syracuse, N. Y.

YEAR	PARTY				BOOK OR FILE	Volume	Page	DESCRIPTION
	SURNAME	ABCDEFGHIJ	KLMNO	PQRSTUVWXYZ				
1779	Murphy		John		S B	1	55	336 A on waters of Pigg River near the Great Mountain
1780	Musiek		Kleeturous		S B	1	100	240 A on the waters of Goblingtown Creek
1782	Musgrove (Estate)		Benjamin		S B	1	263	100 A on branches of Blackwater
1783	Murough		Thomas		S B	1	270	86 A on the branches of Little Sycamore Creek 4 70/100 A part of the Matt Pace tract near the
1912	Murphy		Amelia		D B	36	78	Chestnut Knobb in Henry County
1941	Muse			W B Jr	(P B P ( D B	3 68	51 496	3 Lots on Beaver Street & Highway #220, Martinsville Dist.
1946	Muse et als			W.B.	B P	3	319	Property on North side of Ridgeway in Ridgeway District formerly belonging to Geo.W.Price.
1947	Murphy		James B.		B P	3	353	3.5 acres about 1 mile S.W. of Ridgeway known as the Jesse Warren Place, in Ridgeway District.
1949	Muse et al			W B	B P	4	188	30 Lots in Leatherwood District
1959	Musgrove		Ann C. Edgar A.		B P	13	39	Lot 9, Blk B D. H. Pannill heirs, M'ville. Dist. Lot 0, John Redd Smith Est. Sub. Div. M'ville Dist.
1962	Murphy		Martha H. Lemuel		B P		19 34	
1960	Munday		Ernest L. Jr./	Sarah P.	B P	23	67	Lot 1, Sec O, K.C. Whittle Div. of River Forest Place & Morning Side Lane, M'ville Dist
1963	Murphy		Charlie		B P	24	1	1.29 acre on Grogan Mill Rd., H.P. Dist
1957	Murphy		Charlie		B P	24	32	3 7/100 acre, St. Rd. #800, H.P. Dist
1965	Murphy		Robby Leon		B P	29	87	Lot 7, Blk. 1, Philpott & Thomason Sub-div., H. P. Dist.
1966	Murphy		Margie C. Ronald W.		B P	34	66	1.35 Acre, Rte #941, Horsepasture District
1967	MURPHY		CLAUDE L.		B P	35	71	LOT, LEATHERWOOD DIST.
1967	Murphy		Charlie		B P	37	12	.8 Acre, Horsepasture Dist.
1966	MURPHY		GAIL	WAYNE	B P	44	65	LOTS 1-6, R. L. TAYLOR PROP, HORSEPASTURE DIST.
1971	MURPHY		MELVIN	VICTORIA E.	B P	47	82	LOT #22, SEC. B., MEADOW GARDENS, IRISWOOD DIST.
1972	Murray		Willa F. William D.		M B	50	70	Lots 36-41, Humphrey C. Earles Est, Blackberry Dist.
1972	Murphy		Kathy E.	Thomas F.	M B	52	52	Lot 7 T.E. Adkins Est. S/L, St Rt 630, H.P. Dist.
1972	Murrell		Annie W.	Wilfred	M B	52	89	0.22 acre St Rt 620, Iriswood Dist.
1972	Murphy			Troy F.	M B	53	85	Property Ridgeway Dist.
1973	MUSSER		JERRY F.	WILMA P.	M B	54	69	LOT #7 BLOCK # 2 SHANNON HILL-SECTION "A", RIDGEWAY DISTRICT
1974	Murphy		Pearl B.		M B	61	146	Prop. on St Rt 685 Ridgeway Dist
1980	Murphy		Frances C.		M B	74	94	Lot B Rosewood Avenue Msville District
1983	Murphy			Troy F.	DB	371	123	.90 acre St. Rt. 884, Ridgeway District Property
1983	Murphy			Victoria	DB	371	315	Lot 18 Sec. 4, Kings Village Sub., Horsepasture District
1984	Musgrave		Michael A.	Sharon D.	MB	79	28	St. Rt. 627, 17.961 acres, Tract A., Horsepasture District
1985	Murphy		David R.	Judy C.	MB	81	98-100	Tract A, St. Rt. 787 and 687 in Horsepasture Dist Near Preston
1985	Murphy		Douglas R.	Inez D.	DB	401	447	Lot 4A Sec. 2 Hanover Court, Ridgeway District
1985	Murphy		Jack	Sunshine B.	MB	81	958-965	Right of Way, Virginia North Carolina Line
1986	Murphy		Donald A.	Kathy F.	DB	417	118	Lot 3, Sec. 2 Bk. 5, Chatmoss Court Exten. Chatmoss Court Sub., Iriswood District



## KEY

A. S. E. — Appraisal and Settlements of Estates  
 B. P. — Blue Prints or Plat Books  
 B. S. — Supervisors Books  
 C. C. O. — County Court Orders  
 C. F. — Chancery Files

C. L. O. — Common Law Orders  
 D. B. — Deed Books  
 P. E. — Partition of Estates  
 R. — Road Files  
 S. B. — Surveyors Books

# INDEX TO MAPS and ROADS

## HENRY COUNTY, VIRGINIA

Slod by J. P. Bell Company, Lynchburg, Va.

8151. Permaflex Index No. 2. Made by Hall & McChesney Inc, Syracuse, N. Y.

YEAR	PARTY			BOOK OR FILE	Volume	Page	DESCRIPTION
	SURNAME	ABCDEFGHIJ	KLMNOPQ				
86	Muse		Michael A.	MB	81	1952-1959	Drainage Easement and Rd ROW, Honeysuckle Drive, Horsepasture District
86	Murphy		Diana M.	DB	428	221	Lot 11, Lackey Court, Reed Creek District
86	Murphy		Anita D.	MB	82	536-539	5.5517 acres and parcels, St. Rt. 941, Horsepasture District
87	MURPHY		Ricky L.	MB	82	1440-1441	LOT 9, SECTION "C", THE CHATMOSS CORP. SUB., EAST SIDE OF THE MOUNT OLIVET ROAD & ON THE SOUTH SIDE OF PLANTATION ROAD, IRISWOOD DISTRICT
87	MURPHY		KATHY E. THOMAS	MB	82	1441	LOT 9, SECTION "C", THE CHATMOSS CORP. SUB., EAST SIDE OF THE MOUNT OLIVET ROAD & ON THE SOUTH SIDE OF PLANTATION ROAD, IRISWOOD DISTRICT
87	MUSE		W. B. MUSE JR.	HWY	17	206	HORSEPASTURE DISTRICT, HENRY COUNTY
88	MUMPOWER		MARY E. FRANKLIN R.	MB	82	1908-1911	BLACKBERRY DISTRICT, DRAINAGE EASEMENTS & ROAD RIGHT-OF-WAY
88	MURPHY		(HEIRS AT LAW) WILLIAM J.	HWY	18	167-168	HORSEPASTURE DISTRICT, ROUTE 781
88	MURPHY		(HEIRS AT LAW) W.J.	HWY	18	169-170	RIDGEWAY DISTRICT, ROUTE 781
88	MURRELL		PATRICIA L.	DB	484	265	SOUTHEAST SIDE OF PAUL STREET, MARTINSVILLE DISTRICT OF HENRY COUNTY, LOT 4
86	MURRAY, ECT.		LEON, POWER OF ATTORNEY FOR	MB	83	140-145	DRAINAGE EASEMENTS & ROAD RIGHTS OF WAY, IRISWOOD DISTRICT
89	MURPHY		KATHY E. & THOMAS FRANK	MB	83	193	NORTHWEST SIDE OF PLANTATION ROAD, IRISWOOD DISTRICT, HENRY CO., LOTS 12 & 13, SECTION G, CHATMOSS CORPORATION SUBDIVISION
89	MURPHY		DIANNA M.	MB	83	308	TOWN OF RIDGEWAY RIDGEWAY DISTRICT OF HENRY COUNTY, LOT "C", 0.598 ACRE
89	MURPHY		KATHY E. THOMAS FRANK	MB	83	578	EASTERLY SIDE OF PLANTATION ROAD AND ON THE NORTHERLY SIDE OF SR #620, IRISWOOD DISTRICT OF HENRY COUNTY, LOTS 4, 5, & 6, SECTION "H"
90	MUSCATELLO		CHERYL F. WILLIAM MEREDITH	DB	515	765	NORTHEAST SIDE OF MULBERRY ROAD, RIDGEWAY DISTRICT OF HENRY COUNTY, LOT 10, BLOCK 3, EDGEWOOD SUBDIVISION
90	MURPHY		KATHY E. THOMAS FRANK	MB	84	127	WESTERLY SIDE OF CARLISLE COURT, IRISWOOD DISTRICT OF HENRY COUNTY, LOT 29, SECTION "G", THE CHATMOSS CORPORATION SUBDIVISION
91	MURPHY		KATHY E. THOMAS FRANK	MB	84	505	WESTERLY SIDE OF CARLISLE COURT IRISWOOD DISTRICT HENRY COUNTY, LOT 29, SECTION "G", THE CHATMOSS CORP. SUBDIVISION
1992	MURPHY		AVERY P. SAMUEL H.	MB	85	249	EAST SIDE OF PIONEER TRAIL, COLLINSVILLE DIST. HENRY COUNTY, LOT 2, SECTION NO. 11, "COLLINSVILLE HIGHLANDS" SUBDIVISION
1992	MURPHY		MILLIE J., DECEASED	HWY	20	1-8	RIDGEWAY DISTRICT OF HENRY COUNTY, 2.41 ACRES, STATE ROUTE 687
1992	MURPHY		FRANCES R. RICKY L.	MB	85	271	NORTHWEST SIDE OF STATE ROUTE 941, HORSEPASTURE DISTRICT HENRY COUNTY, BEING PART OF TRACT "R"
1992	MUSE		NAOMI S. WILLIAM B. HODGE	HWY	20	27	STATE ROUTE 687, HENRY COUNTY, DEED BOOK 140 PAGE 3
1992	MUSGROVE		E. A. ANN COX	DB	585	188	HORSEPASTURE DIST HENRY COUNTY, PARCEL "B", 30.0448 ACRES AND PARCEL "A", 1.000 ACRE
1993	MURDOCK		MICHAEL D. RACHEL B.	DB	627	183	BLACKBERRY DIST HENRY COUNTY 1.2113 ACRES
1994	MURPHY		JOESPH WAYNE VERLER N.	MB	86	604	SITUATED OFF THE NORTHEAST END OF STATE ROUTE #969, HORSEPASTURE DIST. HENRY COUNTY, TRACT "A", 8.000 ACRES
1994	MURPHY		RAMONA C.	DB	638	134	SITUATED ON THE NORTHEAST SIDE OF GRAND LAKE DRIVE, HORSEPASTURE DIST. HENRY COUNTY, LOT 8, SECTION "D", LAKEWOOD FOREST SUBDIVISION
1994	MURPHY		FRANCES R. RICKY L.	DB	653	206	SOUTH SIDE OF STATE ROUTE #949, HORSEPASTURE DIST. HENRY COUNTY, LOT A-1
1994	MURPHY		JOSEPH WAYNE VERLER N.	MB	87	296	NORTHWEST SIDE OF STATE ROUTE 3699, HORSEPASTURE DIST. COUNTY, TRACT '12-A", 52.787 ACRES
1994	MURPHY		JOSEPH WAYNE VERLER N.	MB	87	318	HORSEPASTURE DIST. HENRY COUNTY STATE ROUTE #969, 50' RIGHT OF WAY, 12.0095 acres shown (FBW) D.C.
1995	MURPHY		JEAN M. SHAWN L.	DB	676	722	1.364 ACRES SITUATED ON VIRGINIA ROUTE 606, LOT 1, BOBBY DEED TATUM SUBDIVISION, REED CREEK DIST. HENRY CO.
1005	MURPHY		FRANCES R. RICKY L.	MB	88	106	COLLINSVILLE DIST. HENRY COUNTY, PARCEL "A", 0.434 ACRE
1996	MUNN		CYNTHIA W. JERRY R.	DB	707	144	NORTHWEST SIDE OF STATE ROUTE #57, BLACKBERRY DIST. HENRY COUNTY, LOTS 5 AND 6, 0.610 ACRE STATE ROUTE 57
1996	MUSICK		DAYTON L. DEBORAH D.	DB	724	483	NORTHWEST SIDE OF DOGWOOD ROAD, IRISWOOD DIST. HENRY CO LOTS 1 AND 2 SECTION "A", LAUREL PARK SUBDIVISION
1994	MURPHY		HEIRS OF CHARLIE	MB	88	771	HORSEPASTURE DIST. HENRY COUNTY, PARCEL "A", "B", "C", "D" AND "E" SHOWN

## KEY

A. S. E. — Appraisement and Settlements of Estates  
 B. P. — Blue Prints or Plat Books  
 B. S. — Supervisors Books  
 C. C. O. — County Court Orders  
 C. F. — Chancery Files

C. L. O. — Common Law Orders  
 D. B. — Deed Books  
 P. E. — Partition of Estates  
 R. — Road Files  
 S. B. — Surveyors Books

# INDEX TO MAPS and ROADS

## HENRY COUNTY, VIRGINIA

Printed by J. P. Bell Company, Lynchburg, Va.

8151. Permaflex Index No. 2. Made by Hall & McCheaney Inc, Syracuse, N. Y.

YEAR	PARTY			BOOK OR FILE	Volume	Page	DESCRIPTION
	SURNAME	ABCDEFGHIJ	KLMNOPQRSTUVWXYZ				
1962	Myers	Guy L.	Marjorie D.	B P	20	36	Lot #5, Sec A, H. D. Prillaman prop., R. C. Dist.
1963	Myers	Barbara H. Allen F.		B P	24	4	Lot 75, John R. Smith Est., M'ville Dist
1964	Myers	Douglas E.	Margaret W.	B P	26	14	Lot 3, Annie Court Collinsville, Martinsville District
1965	Myers		M.B.	B P	28	68	5.374 acres
1966	Myers	Basil D.	Velda L.	B P	33	68	Lot #5, Blk 5, Sec. B, Shannon Hills, Ridgeway Dist.
1970	MYERS	ET ALS	SALLIE P.	B P	45	56	ROBIN DRIVE Lot #2, Sec. B., Piedmont Estates, Iriswood Dist.
1972	Myers		Vergie R.	M B	52	87	0.55 acres St Rt 647, Iriswood Dist.
1973	Myers	Annette K Hollie C		M B	55	100	Lots 11 through 17 Beatrice Eanes Sub. Iriswood Dist.
1976	Myers		Jesse C. Lois M.	M B	66	25	Part of 9.12 acre tract Ridgeway Dist.
1981	Myers		Marvin E.	DB	334	521	Lots 1A and 2A St. Rt. 817 Reed Creek District
1981	Myers	Diane G. Donald L.		DB	342	751	Lot 8 Sec. C Lakewood Drive Horsepasture District
1986	Myers	Bessie S.		MB	81		2166- D E & Rd. Right of Way Const. Easements Jesse Ben 2193 Rd. R.C. Dist
1990	MYERS		KIMBERLY M. TIMOTHY D.	MB	84	219	SOUTHEAST SIDE OF DORA DRIVE, RIDGEWAY DIST HENRY COUNTY, LOT 3, BLOCK "3", SECTION "B" SHANNON HILLS SUBDIVISION
1990	MYERS		KIMBERLY M. TIMOTHY D.	MB	84	372	SOUTHEAST SIDE OF DORA DRIVE, RIDGEWAY DISTRICT HENRY COUNTY, LOT 3, SECTION B, BLOCK 3, SHANNON HILLS
1995	MYERS	LINDA H.		DB	679	746	REED CREEK DIST HENRY COUNTY, NORTHEAST SIDE OF SARAH AVENUE, PART OF LOT 16

**KEY**

A. S. E. — Appraisement and Settlements of Estates  
B. P. — Blue Prints or Plat Books  
B. S. — Supervisors Books  
C. C. O. — County Court Orders  
C. F. — Chancery Files

C. L. O. — Common Law Orders  
D. B. — Deed Books  
P. E. — Partition of Estates  
R. — Road Files  
S. B. — Surveyors Books

**INDEX TO MAPS and ROADS**  
**HENRY COUNTY, VIRGINIA**

Sold by J. P. Bell Company, Lynchburg, Va.

8151. Permaflex Index No. 2. Made by Hall & McChesney Inc, Syracuse, N. Y.

**YEAR**    **PARTY**  
**SURNAME**    **ABCDEFGHIJ KLMNO PQRSTUWXYZ**

**BOOK OR**    **Volume Page**  
**FILE**

**DESCRIPTION**

## KEY

A. S. E. — Appraisement and Settlements of Estates  
 B. P. — Blue Prints or Plat Books  
 B. S. — Supervisors Books  
 C. C. O. — County Court Orders  
 C. F. — Chancery Files

C. L. O. — Common Law Orders  
 D. B. — Deed Books  
 P. E. — Partition of Estates  
 R. — Road Files  
 S. B. — Surveyors Books

# INDEX TO MAPS and ROADS

## HENRY COUNTY, VIRGINIA

8151. Permaflex Index No. 2. Made by Hall &amp; McChesney Inc, Syracuse, N. Y.

Stod by J. P. Bell Company, Lynchburg, Va.

YEAR	PARTY				BOOK OR FILE	Volume	Page	DESCRIPTION
	SURNAME	ABCDEFGHIJ	KLMNO	PQRSTUVWXYZ				
1891	MARTINSVILLE CITY OF				M. D.	7	119	One A & 4 poles on road leading to Long Island Ford in Henry Co
1895	M E Church Trustees				D B	28	166	
1896	Martinsville School Board				S B	2	14	Lots No 14 & 16 one mile west of Martinsville Virginia
1900	Mitchell & Dunlop				D B	30	598	Plat of land containing 108½ A in Henry Co on Branch waters of Fall Creek
1903	Martinsville District School Board				D B	32	423	Two A of land lying in Henry Co in Martinsville District
1904	Martinsville Cotton Mill Co				B P	2	379	Property lying in Martinsville Henry County Virginia
1909	Martinsville Cotton Mill Co				D B	34	404	Right of Way for Spur Tract
1923	Martinsville Development Co Inc				B P	2	82	Lots A B C D & 79 lots on Moss Church West Main & Fayette Streets in Martinsville Va
1925	Meadow View				B P	1	201	82 lots in East Martinsville Va on Mulberry Spruce Braddock Benjamin Jefferson & Orchard Sts
1926	Midway				B P	1	1	Tracts A B C & D Southside of Smiths River Property of J D Bassett Mfg Co (Duplicate on page 115)
1926	Midway				B P	1	115	Tracts A B C & D Southside of Smiths River Property of J D Bassett Mfg Co
1928	Martinsville Grocery Co				B P	1	27	4 lots on west side of Franklin Street Martinsville Virginia
1930	Meadowview				B P	1	201	Reconstruction of lots 57 58 & 59 of Parkview Land Co on Spruce Jefferson Mulberry & Orchard Streets
1930	Martinsville Corporation Boundary				(P B P) (D B)	3 33	187 428	From Booker's corner on Danville Turnpike to First St Martinsville Va in Henry Co
1936	Martinsville Novelty Corp				B P	1	86	2.95 A in Martinsville Henry County
1936	Martinsville City Schools				B P	1	311	No 4 Schools on map of Martinsville Va
1936	Martinsville Virginia				B P	1	311	Map of Martinsville Henry Co Va
1936	Martinsville Novelty				B P	1	311	No 20 Martinsville Novelty on Map of Martinsville Virginia
1936	Martinsville Cotton Mill				B P	1	311	No 10 Martinsville Cotton Mill on Map of Martinsville Va
1937	Martinsville Grocery Co				B P	1	250	6 lots on Franklin Street Martinsville Virginia
1939	Mica Ridge				B P	2	89	Tract No 1 22 lots also 1 lot containing 6.4 A of Ridgeway Mica Co Henry Co Va
1941	Martinsville Realty Corp				(P B P) (D B)	2 70	372 55	7 Lots on Gates Street
1941	Martinsville Realty Corp				(P B P) (D B)	2 70	371 55	3 Lots on Western & Parkview Streets
1943	Martinsville Broadcasting Co				B P	3	156	Roselawn Cemetery Property
	Martinsville Corporation Boundary				(P B P) (D B)	3 33	204 428	Annexation of territory south & southwest of City
1947	Mason Heights				B P	4	1	Mason Heights Development Corporation sub-division in Ridgeway District.
1953	Martinsville Finance & Investment Corp				B P	6	25	Lots 1 thru 19 on State Road #752 and Old Danville & Wythville Turnpike Road Ridgeway District
1954	Marrowbone Heights				B P	6	124	Part Tract 4, Price Farm U S Rt 220 Ridgeway District
1953	Martinsville, City of				B P	6	125	13 lots Incinerator property Martinsville District
1954	Mitchell's & Lackey's				B P	7	2	3 acres & 3.12 acres on Highway No. 220 in Reed Creek District
1940	Martinsville Nylon Plant				B P	7	72	Various property in Martinsville District
1954	Martinsville, City of				B P	7	100	Roadway and 6.0 acres in Reed Creek District
1891	Martinsville, City of				B P	7	119	
1955	Marrowbone Heights				B P	8	3	Section 2 Various lots in Ridgeway District
1955	Martinsville, City of				B P	8	52	60 ft roadway nr Impounding Rev on Beaver Creek
1955	Martinsville, City of				B P	8	53	60 ft roadway nr impounding Rev on Beaver Creek

A. S. E. — Appraisement and Settlements of Estates  
 B. P. — Blue Prints or Plat Books  
 B. S. — Supervisors Books  
 C. C. O. — County Court Orders  
 C. F. — Chancery Files

C. L. O. — Common Law Orders  
 D. B. — Deed Books  
 P. E. — Partition of Estates  
 R. — Road Files  
 S. B. — Surveyors Books

# INDEX TO MAPS and ROADS

## HENRY COUNTY, VIRGINIA

Slod by J. P. Bell Company, Lynchburg, Va.

8151. Permaflex Index No. 2. Made by Hall & McChesney Inc, Syracuse, N. Y.

YEAR	PARTY				BOOK OR FILE	Volume	Page	DESCRIPTION
	SURNAME	ABCDEFGHIJ	KLMNO	PQRSTUVWXYZ				
1956	Marrowbone Heights				B P	8	59	Lots 6 thru 9 Blk 2 Sec 2 Marrowbone Hts Ridgeway Dist
1956	Martinsville, City of				B P	8	64	Building Zone in City of Martinsville
1956	Marrowbone Heights, Inc				B P	8	130	Various lots Ridgeway District
1956	Marrowbone Heights				B P	9	84	Rev lot 11 block 2 Section 2 Ridgeway District
1956	Martinsville, City of				B P	9	91	Property leased to M'ville Volunteer Fire Co. / Impounding Reservoir
1956	Martinsville Volunteer Fire Co				B P	9	91	Property leased to M'ville Volunteer Fire Co. / Impounding Reservoir
1957	Martinsville Stone Corporation				B P	10	46	32.19 acres in Martinsville District
1957	Martinsville City Airport				B P	11	52	1.92 acres
1957	Marrowbone Heights				B P	11	54	Various lots in Ridgeway District
1958	Meadowbrook Park				B P	11	70	117 lots in Martinsville District
1958	Meadowview Lane				B P	11	94	17 lots in Martinsville District
1958	Meadowview Lane				B P	12	69	17 lots
1958	M'ville, City of, Airport				B P	13	15	Runway
1955	M'ville, City of				B P	13	27	12.2 acres
1955	M'ville., City of				B P	13	29	2.75 acres
1958	Martinsville Finance & Invest. Corp.				B P	13	66	Various lots S. of M'ville.
1960	Martinsville Motel Corp.				B P	15	97	3 tracts on U. S. Rt. 220
1959	Martinsville, City of				B P	16	32	Easement for Access Road
1961	Martinsville Motel Corp.				B P	19	43	6.50 acres U S Rt. #220 Ridgeway Dist.
1962	Martinsville, City of				B P	19	99	12.08 acres, South side of Smith River Ridgeway Dist.
1961	Martinsville Finance & Invest. Corp.				B P	20	46	2 Lots Skyline Forest prop., Ridgeway Dist.
1962	Martinsville Motel Corp.				B.P.	21	6	2 tracts, Rt. 220, Ridgeway Dist
1962	Martinsville, City of				B.P.	21	74	Airport property
1963	Mica Ridge				B.P.	21	83	Various lots, Ridgeway
1963	Martin, Finney & Blackard				B P	23	17	4.385 Acres on Miles Road, Collinsville, M'ville Dist
1960	Metz Property				B P	25	17	Boundary line, Wm. P. Burgess et ux prop. R. C. Dist.
1958	Meadowbrook Park				B P	25	53	Lots 1-117, Rt. 58, Martinsville Dist.
1964	Martinsville Finance & Investment Corp.				B P	25	58	.609 acre St. Hwy 752
1965	Marrowbone Heights Water Works, Inc.				B P	27	5A	Well lot, Shannon Hills Subdiv. Ridgeway Dist.
1964	Marrowbone Hgts.				B P	27	83	Rev. lots 8, 9, 10, 11, 12, Blk. 4, Sec. 3, Marrowbone Hgts.
1964	Marrowbone Hgts.				B P	27	83	Ridgeway Dist.
1965	Martinsville Finance & Investment Corp.				B P	29	2	Various lots Echo Valley Ridgeway Dist.
1965	Martinsville Henry County Airport				B P	29	24	Approach to Runway, H. P. Dist.
1961	Martinsville Finance and Investment Corp.				B P	31	85	3.3 acres St. Rt. 752
1966	Martinsville Convalescent Home, Inc.				B P	34	13	Lot #1B, 2B, 3B, 4B, Thomas R. Dandridge estate, M'ville Dis
1966	Martinsville Plant property				B P	34	62	

**KEY**

A. S. E. — Appraisal and Settlements of Estates  
 B. P. — Blue Prints or Plat Books  
 B. S. — Supervisors Books  
 C. C. O. — County Court Orders  
 C. F. — Chancery Files

C. L. O. — Common Law Orders  
 D. B. — Deed Books  
 P. E. — Partition of Estates  
 R. — Road Files  
 S. B. — Surveyors Books

**INDEX TO MAPS and ROADS**  
**HENRY COUNTY, VIRGINIA**

90413  
 B

8151. Permaplex Index No. 2. Made by Hall & McCheaney Inc, Syracuse, N. Y.

Stod by J. P. Bell Company, Lynchburg, Va.

YEAR	PARTY					BOOK OR FILE	Volume	Page	DESCRIPTION
	SURNAME	ABCDEFGHIJ	KLMNO	PQRSTU	VWXYZ				
1967	THE MIPP CORPORATION					B P	36	59	168.492 ACRES, BLACKBERRY DIST.
1967	MEADOW GARDENS					B P	36	62	PROPERTY RTE #57, MSVILLE DIST.
1968	Meadow Gardens					B P	37	75	Property, State Rte #57, Msville Dist.
1968	Mill Pond, Inc.					B P	38	7	Property, Iriswood Dist.
1968	Mill Pond, Inc. <i>State</i>					B P	38	17	Well lot, Iriswood Dist.
1968	MILL POND, INC.					B P	39	32 33	50 FT. RIGHT OF WAY, RTE #648, RIDGEWAY DIST.
1968	MILL POND, INC.					B P	39	34	PIEDMONT ESTATES, IRISWOOD DIST.
1968	MARTINSVILLE STONE CORPORATION					B P	39	38	PROPERTY N. W. SIDE RTE #684, HORSEPASTURE DIST.
1968	MEADOW GARDENS					B P	39	66	PROPERTY OFF RTE #57, MARTINSVILLE DIST.
1969	Marrowbone Heights, Inc.					B P	42	33	Lot #2, Blk 4, Ridgeway Dist.
1969	Martinsville Plaza Shopping Center					B P	42	71	Proposed Shopping Center
1968	Martinsville Speedway Inc.					<i>gobt</i> <del>B P</del> <i>Hwp Plat Book</i>	8	2 1	Additional right of way, Rte #976, Ridgeway Dist.
1969	MARTINSVILLE STONE CORPORATION					B P	43	14	2 TRACTS, RTE #684, HORSEASTURE DIST.
1970	MARTINSVILLE, CITY OF					B P	46	8	PROPERTY, STATE RTE 700, RIDGEWAY DIST.
1970	MARTINSVILLE, CITY OF					B P	46	86	PROPERTY, SEWAGE TREATMENT, PLANT
1971	MINISTERS AND DEACONS DISTRICT UNION					B P	47	53	1 ACRE, RIDGEWAY DIST.
1971	MIDWAY BOTTLEDGAS, INC.					B P	47	66	1.148 ACRE, STULTZ ROAD, MARTINSVILLE DIST.
1971	MILES ROAD					B P	47	88 89 100	
1971	MARTINSVILLE FINANCE AND INVESTMENT CORP. <i>T/A</i>					B P	47	73	
1970	MILL POND, INC.					B P	48	30	PROPERTY, IRISWOOD DIST.
1972	Martin-Finney-Blackard					M B	51	30	Property, Martinsville Dist. H.C.
1972	M. T. M. Corporation					M B	51	94	Located in village of Collinsville
1972	Mipp Corporation, The					M B	52	19	Property Between St Rt 775 & 676, Blackberry List.
1973	Mead Corporation, The					M B	54	12	Property East side of St Rt 903, Reed Creek Dist.
1973	M.T.M. CORPORATION					M B	54	90	PROPERTY VILLAGE OF COLLINSVILLE
1973	M.T.M. CORPORATION					M B	55	23	PROPERTY VILLAGE OF COLLINSVILLE <i>also see p. 44</i>
1973	M.T.M. CORPORATION					M B	55	26	PROPERTY VILLAGE OF COLLINSVILLE <i>ALSO SEE P. 70</i>
1973	MARTIN				JOHN A ESTATE	M B	55	24	PROPERTY H. P. DIST
1973	MARTINSVILLE SPEEDWAY CORP. RD.					M B	54	45	PROPERTY, RIDGEWAY DISTRICT
1973	MIPP CORPORATION THE					M B	54	25	PROPERTY, BLACKBERRY DISTRICT, ST. RT. 775
1973	Mead Corporation					M B	56	12 & 13	Various Lots in Reed Creek District
1972	Martinsville Travel Lodge					M B	57	12	Property State Rte 220 in Ridgeway District

- OVER -

428

(5)

**KEY**

A. S. E. — Appraisal and Settlements of Estates	C. L. O. — Common Law Orders
B. P. — Blue Prints or Plat Books	D. B. — Deed Books
B. S. — Supervisors Books	P. E. — Partition of Estates
C. C. O. — County Court Orders	R. — Road Files
C. F. — Chancery Files	S. B. — Surveyors Books

**INDEX TO MAPS and ROADS**  
**HENRY COUNTY, VIRGINIA**

Slod by J. P. Bell Company, Lynchburg, Va.

8151. Permafex Index No. 2. Made by Hall & McChesney Inc, Syracuse, N. Y.

YEAR	PARTY				BOOK OR FILE	Volume	Page	DESCRIPTION
	SURNAME	ABCDEFGHIJ	KLMNO	PQRSTUVWXYZ				
1974					M B	60	14	Tracts between St Rt 775 & St Rt 676 Blkberry Dist
1974	Mipp Corp.				M B	60	30	8.047 Acres North Side St RT 662 Msville Dist
1974	Martinsville City of				M B	60	88	Lots 1-9 ST RT 775 Blackberry Dist
1974	Meadow Gardens et als				M B	60	99	Various Lots Msville Dist
1974	Martinsville, City of				M B	61	87	4 Acres in Ridgeway Dist
1974	Mipp Corp				M B	61	147	Property on Hamilton Rd
1974	Mipp Corp				M B	61	148	Property on Hamilton Rd
1974	Mipp Corp				M B	61	149	Property on Hamilton Rd
1975	Mipp-G-----							
1975	Mead Corporation, The				M B	62	135	Tract A-1 NE side St. Rt 57 Reed Creek District
1975	Mead Corporation, The				M B	62	111	Tracts C & D NE side St. Rt 57 Reed Creek District
1975	Mead Corporation, The				M B	62	110	Tract A-1 NE side State Route 57, Stanleytown Reed Creek District
1975	Mead Land Services				M B	62	108	Tract A NE side St. Rt. 57, Reed Creek District
1974	Martinsville Plant				M B	62	37	Easement Plot Plan Electric Power & Lighting
1975	Martin Processing Inc.				M B	63	45	Lots 6, 7, & 8 John W. Bryant St Rt 907 Horsepasture District
1975	Manning, Charles J. Construction Co.				MB	64	17	Property St. Rt. 627, Blackberry District
1976	MANNING CHARLES J. CONSTRUCTION CO.				M B	64	27	PROPERTY BLACKBERRY DISTRICT
1975	Mill Pond, Inc.				M B	65	90	Lot 1-7 Sec S fo Pidmont Estates Iriswood Dist.
1977	Martinsville Iron and Steel Co. Inc.				M B	68	23	Lots A & B, Blk F Sec A Martinsville Dist.
1977	Manning, Charles C. Construction Co.				M B	68	77	Portion Charles D. Cassell Property H P Dist.
1978	Martinsville Stone Corporation				M B	69	02	Lot 1 & Lot 2 St. Rt. 684 H P Dist.
1978	Martinsville, City of				M B	69	16	Tract C, D, E Clearview Drive Martinsville Dist.
1976	Manning, C. J. Construction Co.				M B	69	73	1.0901 Ac St. Rd. 718 Blackberry Dist.
1978	Martinsville Stone Corporation				M B	70	52	Tract A 12.314 acres H P District
1978	Martin Processing, Inc.				M B	70	89	Lot A-1, St. Rt. 907 H. P. District
1979	Manning Charles Jay Construction Co.				M B	71	95	3.028 ac and 2.349 ac off St. Rd. 626 H. P. Dist.
1979	Millards Lawn & Leisure, Inc.				M B	72	22	Parcel C (.468 acre) Ridgeway District
1979	Manning C. Jay Construction Co.				M B	72	35	Lots 1, 2, 3 H. P. Dist.
1979	Martinsville Convalescent Home, Inc.				MB	73	08	Lots 1-B, 2-B, 3-B & 4-B Spruce St. Ext. Iriswood Dist.
1979	Martinsville, City of				M B	72	144	Raw Water Improvements
1979	Martinsville, City of				M B	72	143	Raw Water Improvements
1969	Marrowbone Heights, Inc.				MB	75	21	Lot 2 Bk4 Sec. 2 Ridgeway Dist.
1980	Manning Cemetery				MB	75	101	Parcel 1 and Cemetery Lot Now Parcel 2 Blackberry District
1981	Mann, Robert Educators Corporation				DB	340	420	Lot 18 Sec. A Ferndale Drive Martinsville District
1981	Mica Ridge Sid				MB	76	52	Rev. of Lots 11 and 12 St. Rt. 902 Ridgeway District
1981	Martinsville City of				DB	342	239	Water Line Easement Martinsville District

**KEY**

A. S. E. — Appraisal and Settlements of Estates	C. L. O. — Common Law Orders
B. P. — Blue Prints or Plat Books	D. B. — Deed Books
B. S. — Supervisors Books	P. E. — Partition of Estates
C. C. O. — County Court Orders	R. — Road Files
	S. — Surveyors Books

**INDEX TO MAPS and ROADS**  
HENRY COUNTY, VIRGINIA

(410)

YEAR	PARTY				BOOK OR FILE	Volume	Page	DESCRIPTION
	SURNAME	ABCDEFGHIJ	KLMNO	PQRSTUVWXYZ				
1968 1981	Marrowbine Heights				DB	343	1	Shannon Court Ridgeway District
1978 1982	Millard's Machinery, Inc.				MB	76	133	U. S. Rt. 220 and St. Rt. 825 Ridgeway District Tract 1
1982 1982	Martinsville City and Henry County P. S., A.				DB	349	275	City of Martinsville and Henry County Water Service Agreement
1982 1982	Mann	Horace Educators Corporation			DB	349	287	Lot 14 Sec. 4 Collinsville Highlands Martinsville District
1982 1982	Martinsville City				DB	353	621	St. Rt. 970 Tract 12-R Ridgeway District
1982 1982	Mill Pond, Inc.				DB	353	173	St. Rt. 648 and 1622 2.755 acres Iriswood District
1975 1975	Manning, Charles J. Construction Co.				MB	64	17	Lots 1-3 Property St. Rt. 627, Blackberry District
<del>1975</del>	<del>Manning, Charles</del>				<del>MB</del>	<del>64</del>	<del>17</del>	<del>St.</del>
1983 1983	Midas Realty Corporation				MB	78	150	U. S. 220, Tract 1C, 0.321 acre, Martinsville Dist.
1983 1983	Midas Realty Corporation				DB	372	169	Right of Way, Henry County
1975 1984	Mill Pond, Inc.				DB	372	614	Well Lot, Cardinal Road, Iriswood District
<del>1983</del> <del>1984</del>	<del>Midas Realty Corporation</del>				<del>DB</del>			
1984 1984	Martinsville Stone Corp.				DB	383	469	U S 220= Proposed Appalachian Power Co. Line Rt. 684, 1163 &/
1984 1985	M-T Land Company				DB	391	413	U. S. 220 and Villa Heights Boulevard, Lot 1B Sec. D, Martinsville District
1985 1985	Martinsville City				DB	392	764	Tract 3A on 30 ft. access road, St. Rt. 976 in Ridgeway District
1985 1985	Meadow Lane				MB	81	368-377	Drainage Easements, Madge B. Thomasson and George T. Thomasson, Reed Creek District
1985 1985	Mason Court				MB	81	549-562	Drainage Easements and Right of Ways Russell K. Carrico, Jr. and Lynn M. Carrico, Martinsville District
1985 1985	Mason Court				MB	81	523-534	Drainage Easements and Right of Ways, W. A. Mason and Gaynor A. Mason, Martinsville District
1985 1985	Mason Court				MB	81	482-491	Drainage Easements and Right of Ways, Leonard Sharp and Opal Lee Sharp, Martinsville District
1985 1985	Mason Court				MB	81	476-481	Drainage Easements and Right of Ways, Cora M. and Denver L. Young, Martinsville District
1985 1985	Martinsville Speedway, Inc.				MB	81	687-960	Tract 1 being 15.997 acres, U. S. 220 and 970 and 976
1985 1985	Martinsville City of				DB	405	459	St. Rt. 970, 6.6135 acres, City of Martinsville & Ridgeway District
1986 1986	Martinsville Speedway, Inc.				MB	81	1571	1573 St. Rt. 976, Tract 15A, Ridgeway District
1986 1986	Martinsville City of				MB	81	1741-1744	10.2411 acres, St. Rt. 970, Ridgeway District
1986 1986	Meadow Hills				MB	81	1763-1766	Tracts 1-3, on 50' Right of Way, Horse-pasture District
1985 1986	Manning		Jay Construction Company		DB	416	106	St. Rt. 687 and 912 0.3245 acre, Blackberry District
1986 1986	Meadow Hills				MB	81	1900-2194	1903 Lots 1-7, Sec. A, St. Rt. 683, Horsepasture District
1986 1986	Maple Drive				MB	81	2197	E E & Rd. Right of Way R.C. Dist
1980 1986	Minter Farm (The)				MB	81	2214-2219	238.73 acres, U. S. 58 Leatherwood Creek
1986	Mead Corporation				HWY	17	91-93	St. Rt. 606, Reed Creek District, Virginia State Highway
1986	Martinsville, City of				MB	82	49-52	St. Rt. 970, 19.1818 acres, Ridgeway District
1986 1986	Maple Drive				MB	82	111-118	Drainage Easement, Road Right of Way and Const. Easements, James W. Childs and Brenda T. Childs, Reed Creek District
1986 1986	Maple Drive				MB	82	119-126	Drainage Easement, Road Right of Way and Const. Easements, Peggy W. Oakley and Robert J. Oakley Reed Creek District



(425)

KEY

A. S. E. — Appraisal and Settlements of Estates  
 B. P. — Blue Prints or Plat Books  
 B. S. — Supervisors Books  
 C. C. O. — County Court Orders

C. L. O. — Common Low Orders  
 D. B. — Deed Books  
 P. E. — Partition of Estates  
 R. — Road Files  
 S. — Surveyors Books

INDEX TO MAPS and ROADS  
 HENRY COUNTY, VIRGINIA

YEAR	SURNAME				BOOK OR FILE	Volume	Page	DESCRIPTION
	ABCDEFGHIJ	KLMN	OPQRST	UVWXYZ				
86 86	Martinsville City of				MB	82	187-194	St. Rt. 970, 19.1818 acres and 17.6938 acres, Ridgeway District
86 86	Machine-Technologies, Inc.				MB	82	197-200	Parcels, Frith Drive, St. Rt. 1350, Ridgeway District
86 86	Martinsville, City of				DB	433	114	2.5055 acres, St. Rt. 970, Ridgeway District
87 87	Meadow Lane				MB	82	848-855	Virginia Highway Const. Easement Drainage Easement and Road Right of Way, Reed Creek District,
87 87	MARTINSVILLE CHURCH OF TRUTH TRUSTEES				HWY	17	154-156	ROUTE 220 AND 685, RIDGEWAY DISTRICT, HENRY COUNTY
87 87	MID-ATLANTIC CENTERS LIMITED PARTNERSHIP				MB	82	1422-1425	EAST SIDE OF U. S. ROUTE 220 (BUS.) MARTINSVILLE DISTRICT HENRY COUNTY, TRACTS 2, 3-A & 3-B, PART OF TRACTS 3-C, 3-D and 4
87 87	MEADOW LANE				MB	82	1584-1591	REED CREEK DIST., PERMANENT DRAINAGE EASEMENTS & ROAD RIGHT OF WAYS, HENRY COUNTY
88	MARTINSVILLE SPEEDWAY, INC.				HWY	17	257	.27 ACRES ROUTE 220 RIDGEWAY DISTRICT HENRY COUNTY
88 88	MELMARK, INC.				DB	464	292	REED CREEK DISTRICT, HENRY COUNTY, 0.9763 ACRE,
87 88	MILL POND INC.				MB	82	1918-1929	LEATHERWOOD DISTRICT, 213.5+/- ACRE TRACT
87 88	MAGNA VISTA HIGH SCHOOL				MB	82	2340-2347	SR #687, SITE PLAN
88 88	MARTINSVILLE CITY RESERVOIR				MB	82	2152-2163	RECREATIONAL ACCESS, ROUTE 1190, HENRY COUNTY, PROJECT 1190-044-294, C 501
88 88	MILL POND, INC.				DB	474	616	LEATHERWOOD DISTRICT OF HENRY COUNTY, LOT 22, SR #648
88 88	MAGNA VISTA HIGH SCHOOL				MB	83	23-24	SR #687, ACCESS ROAD AND PARKING AREAS, PARTIAL PAVING PLAN
88 88	MARROWBONE PROPERTIES, INC.				MB	83	112	WEST SIDE OF U.S. ROUTE 220 & ON THE SOUTH SIDE OF A 50-FOOT ACCESS ROAD, RIDGEWAY DISTRICT OF HENRY COUNTY TRACT "5-R"
88 88	MARROWBONE PROPERTIES, INC.				DB	486	602	SOUTHWESTERLY SIDE OF SR #1630 & WEST OF US ROUTE 220, RIDGEWAY DIST. BEING PART OF TRACT 4
88 89	MILL POND, INC.				MB	83	188	540.99 ACRE TRACT, SR #914, IRISWOOD DISTRICT
89 89	MARROWBONE PROPERTIES, INC.				MB	83	219 & 220	NORTHWEST SIDE OF SR #782, RIDGEWAY DISTRICT, BEING PART OF THE 77.08 ACRE TRACT & ALL OF THE 0.25 ACRE TRACT & PART OF THE 28.8 ACRE TRACT, ALL NOW DESIGNATED AS TRACT D
89 89	MID-ATLANTIC CENTERS LIMITED PARTNERSHIP				MB	83	215	EAST SIDE OF US ROUTE 220, MARTINSVILLE DISTRICT, BEING ALL OF TRACTS 2, 3A & 3B & PARTS OF TRACTS 3C, 3D & 4
89 89	MANNING CHARLES J. CONSTRUCTION CO				MB	83	319	BLACKBERRY DISTRICT OF HENRY COUNTY, BEING A PORTION OF AN 80 ACRE TRACT
89 89	MAPLE RIDGE MOBILE HOME PARK				DB	499	531	BLACKBERRY DISTRICT OF HENRY COUNTY SR #607
89 89	MAPLE RIDGE MOBILE HOME PARK				MB	83	378	BLACKBERRY DISTRICT OF HENRY COUNTY
89 89	MAPLE RIDGE MOBILE HOME PARK				MB	83	377	BLACKBERRY DISTRICT OF HENRY COUNTY
89 89	MARTINSVILLE BAPTIST CHURCH				MB	83	367	WEST SIDE OF SR #108, REED CREEK DISTRICT OF HENRY COUNTY PARCEL "1R" 2.321 ACRES
89 89	MAPLE RIDGE MOBILE HOME PARK				MB	83	431	BLACKBERRY DISTRICT OF HENRY COUNTY, SR #687
67 90	MARTINSVILLE SPEEDWAY, INC.				DB	515	675	OFF U. S. ROUTE 220, RIDGEWAY DISTRICT OF HENRY COUNTY
90 90	MARTINSVILLE SPEEDWAY, INC.				MB	84	5	EASTERLY END OF SR #749, RIDGEWAY DISTRICT OF HENRY COUNTY, 41-FOOT ROADWAY
89 90	MINTER ENTERPRISES, INC.				MB	84	37	WEST SIDE OF STATE ROUTE #702, IRISWOOD DISTRICT OF HENRY COUNTY
90 90	MARROWBONE PROPERTIES, INCORPORATED				MB	84	86-88	WESTERLY SIDE OF WEDGEWOOD ROAD, RIDGEWAY DISTRICT OF HENRY COUNTY, BEING PART OF TRACT "D"
89 90	MELODY LANE				MB	84	339	MARTINSVILLE DISTRICT OF HENRY COUNTY
89 90	MELODY LANE				MB	84	374-376	MARTINSVILLE DISTRICT OF HENRY COUNTY
91 91	MARTINSVILLE-HENRY COUNTY ECONOMIC DEVELOPMENT CORPORATION SHELL BUILDING				MB	84	416	RIDGEWAY DISTRICT OF HENRY COUNTY
89 91	MELODY LANE				MB	84	393-395	MARTINSVILLE DISTRICT OF HENRY COUNTY, DRAINAGE EASEMENTS AND ROAD RIGHTS-OF-WAY
90	MILLARD'S MACHINERY, INC.				HWY	19	150	RIDGEWAY DISTRICT OF HENRY COUNTY .52 ACRE
90	MILLARD'S MACHINERY, INC.				HWY	19	183	RIDGEWAY DISTRICT HENRY COUNTY STATE ROUTE 1746

**KEY**

A. S. E. — Appraisements and Settlements of Estates  
 B. P. — Blue Prints or Plat Books  
 B. S. — Supervisors Books  
 C. C. O. — County Court Orders

C. L. O. — Common Law Orders  
 D. B. — Deed Books  
 P. E. — Portions of Estates  
 R. — Road Files  
 S. — Surveyors Books

**INDEX TO MAPS and ROADS**

(41a)

HENRY COUNTY, VIRGINIA

MADE BY M. E. W. PRINTERS, LYNCHBURG, VA.

MADE BY THE CITY INDEX COMPANY, COLUMBUS, OHIO

YEAR	PARTY				BOOK OR FILE	Volume	Page	DESCRIPTION
	SURNAME	ABCDEFGHIJ	IJKLMNOP	QRSTUVWXYZ				
1987 1991	MARTINSVILLE, CITY OF				MB	84	488	NORTHWESTERLY SIDE OF STATE ROUTE #970, RIDGEWAY DISTRICT OF HENRY COUNTY
1991	MARTINSVILLE SEPTIC TANK SERVICE				HWY	19	230	HORSEPASTURE DISTRICT OF HENRY COUNTY, 0.39 ACRE ROUTE 58
1991 1991	MARTINSVILLE, CITY OF				MB	84	634	SOUTHERLY SIDE OF STATE ROUTE #976 AND ALONG NORTHWEST SIDE OF THE NORFOLK, SOUTHERN RAILWAY RIDGEWAY DIST HENRY COUNTY, BEING PART OF A 202 ACRE TRACT
1992 1992	MANNING ROAD NO. 2				MB	85	170	BLACKBERRY DISTRICT OF HENRY COUNTY, OFF OF STATE ROUTE 909
1992 1992	MARTINSVILLE-HENRY COUNTY SOCIETY FOR THE PREVENTION OF CRUELTY TO ANIMALS				MB	85	195	NORTHEAST SIDE OF U.S. ROUTE 220, BUSINESS, VILLA HEIGHTS, COLLINSVILLE DIST. HENRY COUNTY
1992 1992	MANNING ROAD NO. 2				MB	85	147	BLACKBERRY DIST HENRY COUNTY OFF OF STATE ROUTE 909
1991 1992	MANNING ROAD NO. 1				MB	85	196 197	DRAINAGE EASEMENTS AND ROAD RIGHTS-OF-WAY R. G. MANNING SUBDIVISION
1992 1992	MARROWBONE PROPERTIES INCORPORATED				MB	85	514	NORTHWEST SIDE OF STATE ROUTE 782, RIDGEWAY DIST. HENRY COUNTY, PARCEL 2, 2.666 ACRES
1992 1992	MARTIN-FINNEY-BLACKARD				DB	586	09	MARTINSVILLE DIST. HENRY COUNTY, LOT NO. 11 SECTION "A", OF THE MARTIN-FINNEY-BLACKARD SUBDIVISION
1992 1992	MARTINSVILLE-HENRY COUNTY MUSIC ASSOCIATION, INC.				MB	85	584	SOUTHEAST SIDE OF STATE ROUTE #1190, REED CREEK DIST. HENRY COUNTY, TRACT 1, 1.000 ACRE
1992 1992	MARTINSVILLE-HENRY COUNTY SOCIETY FOR THE PREVENTION OF CRUELTY TO ANIMALS				MB	85	576	NORTHEAST SIDE OF U. S. RTE 220, BUSINESS, VILLA HEIGHTS, COLLINSVILLE DIST. HENRY COUNTY LOT "R"
1991 1992	MARTIN, GEORGE DRIVE				MB	85	473- 474	0.195 ACRE RIDGEWAY DIST, HENRY COUNTY, DRAINAGE EASEMENTS AND DRAINAGE EASEMENTS AND ROAD RIGHTS-OF-WAY
1992 1992	MARTIN, GEORGE DRIVE				MB	85	475- 476	RIDGEWAY DIST HENRY COUNTY, DRAINAGE EASEMENTS AND ROAD RIGHTS-OF-WAY
1992 1992	MARTINSVILLE PLAZA, INC.				MB	85	588	EASTERLY SIDE OF U.S. ROUTE 220 BUSINESS, NORTHERLY SIDE OF COMMONWEALTH BOULEVARD, AND THE WESTERLY SIDE OF V. C. DRIVE, PARCELS 28A, PARCEL "C" COLLINSVILLE DIST.
1992 1993	MARROWBONE PROPERTIES, INC.				MB	86	88	NORTHEASTERLY SIDE OF STATE ROUTE 902 AND NORTHWESTERLY SIDE OF A 50-FOOT ACCESS EASEMENT RIDGEWAY DIST. HENRY COUNTY, PART OF A 48.179 ACRE TRACT
1993 1993	MARROWBONE PROPERTIES, INC.				MB	86	93	SOUTHERLY SIDE OF A 50-FOOT ACCESS ROAD, RIDGEWAY DIST. HENRY COUNTY, PARCEL 55
1992 1993	MIDWAY ESTATES				MB	86	208	SOUTHWEST SIDE OF STATE ROUTE #647, IRISWOOD DIST HENRY COUNTY, TRACTS "B", "C", "D", "E", "F", "G", AND DEDICATION STRIP FOR THE FUTURE WIDENING OF ST RTE 647 SITUATED ON THE SOUTH WEST SIDE OF STATE ROUTE #647
1993 1993	MIDWAY ESTATES				MB	86	209	IRISWOOD DIST. HENRY COUNTY
1993 1993	MITCHELL ROAD				MB	86	359	MITCHELL ROAD, BLACKBERRY DIST. HENRY COUNTY, DRAINAGE EASEMENTS AND ROAD RIGHT-OF-WAY
1993 1994	MARTINSVILLE-HENRY COUNTY MUSIC ASSOCIATION, INC.				MB	86	541	SOUTHEAST SIDE OF STATE ROUTE #1190, REED CREEK DIST. HENRY COUNTY, TRACT "2", 1.000 ACRE
1993 1993	MITCHELL ROAD				MB	86	513	BLACKBERRY DIST HENRY COUNTY, DRAINAGE EASEMENTS AND ROAD RIGHTS-OF-WAY
1994 1994	MAX HOMES, INC.				MB	86	631	IRISWOOD DIST HENRY COUNTY, LOTS NO. 15-27, BLOCK NO. 2 AND A PORTION OF AN UNNUMBERED PARCEL SOUTH OF BLK. 2, MOUNTAIN VIEW PARK SUB.
1994 1994	MAX HOMES, INC.				MB	86	630	IRISWOOD DIST. HENRY COUNTY, LOT NO. 1, 1.011 ACRES
1994 1994	MARROWBONE PROPERTIES, INC.				MB	86	620	EAST SIDE OF U. S. ROUTE 220, RIDGEWAY DIST. HENRY COUNTY, BEING PARTS OF LOT 1 AND LOT 2
1980 1995	MANNING CEMETERY				MB	87	481	OFF THE EAST SIDE OF STATE ORUTE 3687, BLACKBERRY DIST. HENRY COUNTY, PARCEL "2"
1995 1995	MINTER ENTERPRISES, INC.				MB	87	594	IRISWOOD DIST. HENRY COUNTY, PARCEL "C" AND PARCEL "D"
1995 1995	MARTINSVILLE, CITY OF				MB	88	51	NORTHEAST SIDE OF STATE ROUTE #970, RIDGEWAY DIST. HENRY COUNTY, 22.5569 ACRES
1995 1995	MARTINSVILLE CITY OF				MB	88	83	RIDGEWAY DIST. HENRY COUNTY, 22.5569 ACRES
1992 1995	MARROWBONE PROPERTIES, INCORPORATED				MB	88	270- 272	WESTERLY SIDE OF WEDGEWOOD ROAD, RIDGEWAY DIST. HENRY COUNTY, PART TRACT "D"
1993 1995	MEADOW LANE EXTENSION				MB	88	236	REED CREEK DIST. HENRY COUNTY, DRAINAGE EASEMENTS AND ROAD RIGHTS-OF-WAY
1996 1996	MARROWBONE PROPERTIES, INC.				MB	88	412	NORTHWESTERLY SIDE OF A PRIVATE 50-FOOT ACCESS EASEMENT WHICH LEADS OFF STATE ROUTE 3702 TRACT 69S, RIDGEWAY DIST
1995 1996	MILL POND, INC.				MB	88	665- 666	SOUTHERLY SIDE OF STATE ROUTE 914, IRISWOOD DIST HENRY COUNTY, RE-DESIGNATED AS LOTS 9 THROUGH 13 AND A 5-FOOT DEDICATION STRIP



**KEY**

A. S. E. — Appraisal and Settlements of Estates	C. L. O. — Common Law Orders
B. P. — Blue Prints or Plat Books	D. B. — Deed Books
B. S. — Supervisors Books	P. E. — Partition of Estates
C. C. O. — County Court Orders	R. — Road Files
C. F. — Chancery Files	S. B. — Surveyors Books

**INDEX TO MAPS and ROADS**  
HENRY COUNTY, VIRGINIA

8151, Permaflex Index No. 2, Made by Hall & McChesney Inc, Syracuse, N. Y.

Stod by J. P. Bell Company, Lynchburg, Va.

YEAR	PARTY				BOOK OR FILE	Volume	Page	DESCRIPTION
	SURNAME	ABCDEFGHIJ	KLMNO	PQRSTUVWXYZ				
1897	Moore & Saunders				D B	29	390	Lot No 11 in Town of Martinsville in Henry Co No 15 Morris Novelty Furniture on map of Martinsville Va
1936	Morris Novelty Furniture				B P	1	311	No 2 Municipal Building on map of Martinsville Va
1936	Municipal Building				B P	1	311	0.14 of an A on Third Street Martinsville Va
1938	Morris Novelty Furniture Corp				B P	2	74	Property on U S Route 220 Collinsville Martinsville Dist
1950	Myers Nursery Inc				B P	4	321	106 lots in Reed Creek District
1955	Monta-Vista Sub-Division				B P	8	45	Various lots on Rt. 220 in Collinsville
1956	Morris-Davis-Mason				B P	8	108	Various lots & tracts Reed Creek District
1956	Morris-Davis-Mason				B P	9	87	Various lots in Collinsville in Martinsville District
1956	Morris Hardware Corporation				B P	10	3	Revision of lot 37 Marshall Field & Co in Collinsville
1959	Morris Oil Corp.				B P	14	106	.516 of an acre M'ville. Dist.
1960	Mountain View Park				B P	15	79	Various lots near Mountain Valley
1959	Morningside Lane				B P	15	96	Lots of River Forest Place & Morningside Lane
1959	Morningside Lane				B P	16	13	Various lots River Forest Place & Morningside Lane
1960	Morningside Lane				B.P.	17	49	Various lots
1961	Morningside Lane				B.P.	17	62	Various Lots
1956	Morris-Davis-Mason				B.P.	17	80	Various lots at Collinsville
1962	Mountain Valley Land Co.				B P	20	21	324 acres Henry & Franklin Counties near Mountain Valley
1948	M.L. English Building & Const. Co.				B P	27	28	Lot 3, A.C. Wilson prop. Ridgeway Dist.
1964	Mountain View Cemetery				B P	3	161	BLK A Thru D Cemetery Lots
1969	MOUNTAIN TRACT				B P	43	68	LOTS 11 THRU 30, HIGHLAND RIDGE, RIDGEWAY DIST.
1927	MORGAN PLACE, THE				B P	43	80	915 ACRES, SAMUEL HAIRSTON PROP NEAR CAROLINA LINE
1969	MOUNTAIN TRACT				B P	43	8	LOTS 11-21, DAVIS, DAVIS, TERRY PROP, RIDGEWAY DIST.
1969	MOUNTAIN TRACT				B P	44	42	VARIOUS LOTS, HIGHLAND RIDGE, RIDGEWAY DIST.
1970	MORRIS OIL CORPORATION				B P	45	16	ET ALS 0.59 ACRE, RTE #87, RIDGEWAY TOWN, RIDGEWAY DIST.
1970	MORRIS OIL CORPORATION				B P	46	11	0.59 ACRE, RTE #87, TOWN OF RIDGEWAY
1971	MORAL HILL BAPTIST CHURCH				B P	47	54	2.7 ACRES, RTE #58
1971	MT. OLIVET CORPORATION				B P	47	94	TRACT, IRISWOOD DIST. <i>Pasadena Knolls</i>
1971	MT. OLIVET CORPORATION				B P	48	10	LAUREL PARK APT., DEV.
1971	MT. OLIVET CORPORATION				B P	48	40	PROPERTY, IRISWOOD DIST. <i>(Pasadena Knolls)</i>
1971	MT. OLIVET CORPORATION				B P	48	80	LOTS, IRISWOOD DIST. <i>(Pasadena Knolls)</i>
1970	MOUNT OLIVET CORP.				B P	48	87	PROPERTY, RTE #57, IRISWOOD DIST. <i>M.C. Oliver Corp</i>
1971	McDONALD'S				B P	49	8	PROPERTY, RTE #220
1971	McDONALD'S RESTAURANT				B P	49	36	

## KEY

A. S. E. — Appraisal and Settlements of Estates  
 B. P. — Blue Prints or Plat Books  
 B. S. — Supervisors Books  
 C. C. O. — County Court Orders  
 C. F. — Chancery Files

C. L. O. — Common Law Orders  
 D. B. — Deed Books  
 P. E. — Partition of Estates  
 R. — Road Files  
 S. B. — Surveyors Books

# INDEX TO MAPS and ROADS

## HENRY COUNTY, VIRGINIA

Slod by J. P. Bell Company, Lynchburg, Va.

8151. Permaplex Index No. 2. Made by Hall & McCheaney Inc, Syracuse, N. Y.

YEAR	PARTY SURNAME	BOOK OR FILE	Volume	Page	DESCRIPTION
1972	Mutual Savings and Loan Association of Danville	M B	50	99	Pt of Lots 11-17 & all of Lot 18 Blk B, Sunset Rd. Coll.
1971	Meadow Gardens	M B	50	42	Tract off St Rt 58, Horsepasture Dist
1972	Mount Olivet Corporation	M B	52	70	Laurel Park Apartment Dev. Laurel Park Avenue, Iriswood
1973	M. T. M. Corporation	M B	55	70	Property in H. P. District
1973	M. T. M. Corporation	M. B	56	38	Property in Collinsville
1970	Mountain View Estates	M B	56	60	55 Lots in Blackberry District
1974	M.T.M Corp.	M B	61	4	Property Collinsville
1976	Monta Vista Water Co. Inc.	M B	66	41	Property Reed Crk. Dist.
1968	Mt. Olivet Court	M B	66	117	Property Chatmoss Corp. Iriswood Dist
1964	Morris Oil Corporation	M B	68	64	Property U. S. 220 & DuPont Rd. Martinsville Dist.
1978	Multi-Channel TV Cable Company	MB	71	07	Par cel A, .895 acre Pine Hall Rd. Martinsville Dist.
1980	Moral Hill	M B	74	15	Composite Sketch by Fred Q. Rickards of 10.76 ac & lots 48-51. Iriswood District
1980	Mount Olivet Corporation	MB	74	105	Various Lots Revised to add 10' drainage easements
1981	Mount Valley-Leatherwood Recreation Club	DB	333	418	St. Rt. 619 5.05 acres HENRY COUNTY
1982	Multitrade Group, Inc.	MB	76	135	Tract 1 and Tract 1-A St. Rt. 1350 Ridgeway District
81	Multitrade Group, Inc.	MB	77	41	Distribution System to Bassett Walker, Ridgeway Dist.
83	Multitrade Group, Inc.	MB	78	42	Tract 1 and Tract 1A NW side St. Rt. 1350 Ridgeway District
83	Multitrade Group, Inc.	MB	78	119	Tract 1 and Tract 1A St. Rtl 1350, Ridgeway District
84	Multi-Channel TV Cable Co., Mansfield	DB	372	681	Parcel C 0.799 acre Commonwealth Boulevard, Martinsville District and City of Martinsville
79	Morris Oil Corporation	DB	376	502	U. S. 220 and St. Rt. 721, Parcel A., Horsepasture District
84	Movie Town, Inc.	MB	79	64	St. Rt. 825, Tract 1-B 3.304 acres, Ridgeway District
84	Mountain Valley-Leatherwood Recreation Club	DB	380	482	St. Rt. 619 being Lot 3 in Martinsville District
84	M-T Land Company	DB	391	413	U. S. 220 and Villa Heights Boulevard, Lot 1B Sec. D Martinsville District
86	Monta-Vista Drive	MB	81	1730-1710	Drainage Easement and Rd. Right of Way, Reed Creek District, Clynda N. Ross
86	Monta-Vista Drive	MB	81	1650-1667	Drainage Easement and Rd. Right of Way, Reed Creek District
86	Monta-Vista Drive	MB	82	55- 62	Drainage Easement and Road Right of Way, Reed Creek Dist.
86	Monta-Vista Drive	MB	32	544- 551	Drainage Easement and Road Right of Way, Reed Creek Dist.
87	MOUNT OLIVET COURT	MB	82	1111- 1118	IRISWOOD DISTRICT, SR #777, MT. OLIVET ROAD HENRY COUNTY
87	MOUNT VERNON FARM CORPORATION	MB	82	1209- 1212	IRISWOOD DIRSTRICK, HENRY COUNTY SR #610
87	MOUNT VERNON FARM CORPORATION	MB	82	1213- 1216	SR #619, IRISWOOD DISTRICT, HENRY COUNTY
89	MOBILE HOME PARK	MB	83	432	HORSEPASTURE DISTRICT OF HENRY COUNTY
89	MOBILE HOME PARK	MB	83	488	BLACKBERRY DISTRICT OF HENRY COUNTY SR #779
89	"MOUNTAIN VISTA VILLAGE"	MB	83	475	MARTINSVILLE DISTRICT OF HENRY COUNTY, SECTION "E"

**KEY**

A. S. E. — Appraisements and Settlements of Estates  
 B. P. — Blue Prints or Plat Books  
 B. S. — Supervisors Books  
 C. C. O. — County Court Orders

C. L. O. — Common Law Orders  
 D. B. — Deed Books  
 P. E. — Portions of Estates  
 R. — Road Files  
 S. — Surveyors Books

**INDEX TO MAPS and ROADS**

(438)

HENRY COUNTY, VIRGINIA

SOLE BY M & W PRINTERS, LYNCHBURG, VA.

MADE BY THE COTT INDEX COMPANY, COLUMBUS, OHIO

YEAR	PARTY				BOOK OR FILE	Volume	Page	DESCRIPTION
	SURNAME	ABCDEFGHIJ	IJKLMNOP	QRSTUVWXYZ				
1989 1989	MOXLEY'S TRAILER PARK				MB	83	551	SOUTHWEST ISDE OF SR #620, IRISWOOD DISTRICT OF HENRY COUNTY, TRACT "A", TRACT "C", AND TRACT "D"
1978 1989	MORGAN FORD MOBILE HOME PARK				MB	83	510	RIDGEWAY DISTRICT OF HENRY COUNTY
1990	MOUNT BETHEL UNITED METHODIST CHURCH TRUSTEES				HWY	19	138	HORSEPASTRUE DISTRICT OF HENRY COUNTY, STATE HIGHWAY #742
1989 1990	MOUNT ZION BAPTISH CHURCH TRUSTEES				DB	527	178	SOUTH SIDE OF STATE ROUTE #687, RIDGEWAY DISTRICT HENRY COUNTY, 1 ACRE PARCEL
1990 1990	"MOUNTAIN VISTA VILLAGE"				DB	536	675	MARTINSVILLE DISTRICT HENRY COUNTY, SECTION "B"
1990 1990	"MOUNTAIN VISTA VILLAGE"				DB	536	676	MARTINSVILLE DISTRICT HENRY COUNTY, SECTION "C"
1990 1990	"MOUNTAIN VISTA VILLAGE"				DB	536	677	MARTISNVILLE DISTRICT OF HENRY COUNTY, SECTION "D"
1991 1991	MT. BETHEL UNITED METHODIST CHURCH				MB	85	109	SOUTHERLY SIDE OF STATE ROUTE 742 AND SOUTHERLY SIDE OF STATE ROUTE 627, HORSEPASTURE DISTRICT OF HENRY CO
1992 1992	MONTA VISTA DRIVE EXTENSION				MB	85	526	REED CREEK DIST HENRY COUNTY, DRAINAGE EASEMENTS AND ROAD RIGHTS-OF-WAY
1993 1993	MOUNTAIN VALLEY ACRE				MB	86	434 435	VARIOUS OF TRACTS OF LAND OFF OF GILBERT AND HUFF DRIVE
1994 1994	MOUNTAIN VALLEY ACRES (MTN. VALLEY ACRES)				MB	87	106 108	IRISWOOD DIST. HENRYCOUNTY, SEC. "C"
1994 1994	MONTA VISTA DRIVE				MB	87	192	REED CREEK DIST. HENRY COUNTY DRAINAGE EASEMENTS AND ROAD RIGHTS OF WAY
1994 1994	MONTA VISTA DRIVE				MB	87	191	REED CREEK DIST. HENRY COUNTY DRAINAGE EASEMENTS AND ROAD RIGHTS OF WAY
1993 1994	MOUNTAIN VALLEY ACRES (MTN. VALLEY ACRES)				MB	87	230	IRISWOOD DIST. HENRY COUNTY SECTION "B"
1994 1995	MONA DRIVE				MB	87	507	HORSEPASTURE DIST. HENRY COUNTY, DRAINAGE EASEMENTS AND ROAD RIGHTS-OF-WAY
1995 1995	MOUNTAIN INVESTORS, CORP.				MB	88	293	7.459 ACRES, BLACKBERRY DIST. HENRY COUNTY
1993 1996	MOUNTAIN VALLEY ACRES (DESCRIBED BY KIDWELL, HERRIN, & SCIFLOR)				MB	88	749	IRISWOOD DIST. HENRY COUNTY, VARIOUS TRACTS OF LAND



**KEY**

A. S. E. — Appraisement and Settlements of Estates  
 B. P. — Blue Prints or Plat Books  
 B. S. — Supervisors Books  
 C. C. O. — County Court Orders  
 C. F. — Chancery Files

C. L. O. — Common Law Orders  
 D. B. — Deed Books  
 P. E. — Partition of Estates  
 R. — Road Files  
 S. B. — Surveyors Books

**INDEX TO MAPS and ROADS**  
 HENRY COUNTY, VIRGINIA

8151. Permaplex Index No. 2. Made by Hall & McChesney Inc, Syracuse, N. Y.

Slod by J. P. Bell Company, Lynchburg, Va.

YEAR	SURNAME	PARTY			BOOK OR FILE	Volume	Page	DESCRIPTION
		ABCDEFGHIJ	KLMNO	PQRSTUVWXYZ				
1784	Magruder	Blizard			S B	1	333	310 A on north side of South Mayo River
1786	Magruder	Blizard			S B	1	364	1384 A on branches of Leatherwood & Beaver Creeks
1786	Magruder	Blizard			S B	1	391	2984 A on Leatherwood Beaver & Snow Creeks
1789	Magruder	Blizard			S B	1	374	11 A on a south branch of Mill Creek of Mayo River
1789	Magruder	Blizard			S B	1	374	634 A on the south side of Russels Creek
1789	Magruder	Blizard			S B	1	375	81 A on both sides of Green Creek
1789	Magruder	Blizard			S B	1	381	467 A on both sides of Little Spoon Creek
1791	Magruder	Blizard			S B	1	392	2122 A on the head branches of Marrowbone Grassy Jourdans Horsepasture & Jennings Creeks
1791	Magruder	Blizard			S B	1	394	2000 A on the north side of Mayo River and head branches of Marrowbone Creek
1791	Magruder	Blizard			S B	1	403	235 A on head waters of Little Dan River
1792	Magruder	Blizard			S B	1	422	1225 A on both sides of South Mayo River
1795	Magruder	Blizard			S B	1	439	1462 A on the waters of Reed & Beaver Creeks
1795	Magruder	Blizard			S B	1	457	3727 A on waters of Turkey Cook & Leatherwood Creeks
1796	Magruder	Blizard			S B	1	450	689 A on the waters of Buttram Town Creek
1799	Magruder	Blizard			S B	1	458	125 A on waters of Leatherwood Creek
1980	Magruder		J.A., Jr.		M.B.	74	133	St. Rt. 688 Ridgeway District



( ) KEY

A. S. E. — Appraisement and Settlements of Estates  
 B. P. — Blue Prints or Plat Books  
 B. S. — Supervisors Books  
 C. C. O. — County Court Orders  
 C. F. — Chancery Files

C. L. O. — Common Law Orders  
 D. B. — Deed Books  
 P. E. — Partition of Estates  
 R. — Road Files  
 S. B. — Surveyors Books

# INDEX TO MAPS and ROADS

## HENRY COUNTY, VIRGINIA

Stod by J. P. Bell Company, Lynchburg, Va.

8151. Permaflex Index No. 2. Made by Hall & McChesney Inc, Syracuse, N. Y.

YEAR \_\_\_\_\_ PARTY  
 SURNAME ABCDEFGH IJKLMNO QRSTUVWXYZ

BOOK OR Volume Page  
 FILE


DESCRIPTION

KEY

A. S. E. — Appraisement and Settlements of Estates  
 B. P. — Blue Prints or Plat Books  
 B. S. — Supervisors Books  
 C. C. O. — County Court Orders  
 C. F. — Chancery Files

C. L. O. — Common Law Orders  
 D. B. — Deed Books  
 P. E. — Partition of Estates  
 R. — Road Files  
 S. B. — Surveyors Books

INDEX TO MAPS and ROADS  
 HENRY COUNTY, VIRGINIA



8151, Permaplex Index No. 2. Made by Hall & McChesney Inc, Syracuse, N. Y.

Slod by J. P. Bell Company, Lynchburg, Va.

YEAR	SURNAME	PARTY				BOOK OR FILE	Volume	Page	DESCRIPTION
		ABCDEFGHIJ	KLMNO	OPQRSTU	VWXYZ				
1780	Marr		John			S B	1	92	350 A on Spoon Creek
1780	Marr et als		John			S B	1	109	Part interest in 584 A at a place called Timber Level
1782	Marr		John			S B	1	221	34 A on north side of Dan River
1782	Marr		John			S B	1	222	400 A on both sides of Dan River
1782	Marr		John			S B	1	222	221 A on the south side of Dan River & on both sides of Rock Creek
1782	Marr		John			S B	1	244	300 A on south side of Ararat River
1788	Marr		John			S B	1	351	265 A on south branches of Little Dan River
1788	Marr		John			S B	1	358	316 A on the head branches of Loving's Creek
1790	Marr		John			S B	1	368	162 A on the south fork of Little Dan River
1793	Marr		John			S B	1	430	560 A on the branches of Home & Cascade Creeks & Smith River



KEY

A. S. E. — Appraisal and Settlements of Estates  
 B. P. — Blue Prints or Plat Books  
 B. S. — Supervisors Books  
 C. C. O. — County Court Orders  
 C. F. — Chancery Files

C. L. O. — Common Law Orders  
 D. B. — Deed Books  
 P. E. — Partition of Estates  
 R. — Road Files  
 S. B. — Surveyors Books

# INDEX TO MAPS and ROADS

## HENRY COUNTY, VIRGINIA

8151. Permaplex Index No. 2. Made by Hall &amp; McChesney Inc, Syracuse, N. Y.

Slod by J. P. Bell Company, Lynchburg, Va.

YEAR	PARTY				BOOK OR FILE	Volume	Page	DESCRIPTION
	SURNAME	ABCDEFGHIJ	KLMNO	PQRSTUVWXYZ				
1782	Martin et als	Brice			S B	1	263	Part interest in 190 A on south side of Jourdans Creek
1829	Martin	Early			S B	1	500	5 A on the waters of Grassy Fork of Town Creek
1837	Martin	Early			S B	1	502 142	97 A on waters of Reedy Creek
1869	Martin (Estate) et als			T I	D B	17	143	1514 A on waters of Leatherwood Creek
1870	Martin (Estate)	George W			D B	19	39	918 A on Turnpike road in Henry County
1870	Martin et als		Kate		D B	19	39	Lot No 1 183 A on Turnpike road in Henry County
1870	Martin et al	Emma			D B	19	39	Lot No 2 180 A on Turnpike road in Henry County
1870	Martin et al			Thomas H	D B	19	39	Lot No 3 200 A from Shackelfords line to Leaksville road
1870	Martin et al		Joseph B		D B	19	39	Lot No 4 175 A on Leaksville road
1870	Martin et al	George W			D B	19	39	Lot No 5 180 A on Leaksville road
1879	Martin (Estate)			Stockley T	S B	2	9	37 A on Mill Road
1879	Martin		Mahala		S B	2	9	Dower of 37 A on Mill Road
1879	Martin (Estate)			Stokely T	D B	20	163	37 A from Hairston's line to Chestnut near fork of path
1879	Martin		Mahala		D B	20	163 138	Dower 37 A from Hairston's line to Chestnut near fork of a path
1882	Martin	Berthenia			D B	21	139	3 tracts 510 A on waters of Leatherwood Creek
1884	Martin			Wm (Col)	D B	21	705	838 A on Marrowbone Creek in Henry County
1887	Martin et al	Francois E			D B	22	618	Lot No 4 66 A 1 rood & 15 poles on Turkey Cock Creek & Mountain in Henry County
1896	Martin	F M			S B	2	17	Lot No 60 in the Western Suburb of Martinsville Va
1897	Martin		O L		D B	29	368	10 A beginning at Joseph Barkers line in Henry County
1910	Martin			Stephen	D B	34	567	3 $\frac{1}{2}$ A in Henry County on waters of Rea's Creek
1910	Martin	Henry			D B	34	568	3 $\frac{3}{4}$ A in Henry County on waters of Rea's Creek
1931	Martin		M E		B P	1	263	3 lots at Axton Henry County Va
1936	Martin	Ben America			D B	58	107	Option for Right of Way for Electric Lines in Henry County
1936	Martin		James		B P	1	222	Right of Way for Transmission Line for Pinnacles Hydro Electric Project
1936	Martin	Ben America			B P	1	224	Right of Way for Transmission Line for Pinnacles Hydro Electric Project Danville Va
1939	Martin		James		B P	2	132	Map No 2 5 lots on Horsepasture Road in Henry County
1939	Martin		James C		B P	2	136	Map No 1 3 lots on Horsepasture Road in Henry County
1940	Martin		Joe Henry		(P B P) (D B)	2 62	220 524	Lots on Old Danville Road
1941	Martin		W L		B P	2	325	47.4 A northwest of Martinsville Va
1940	Martin		T J		(P B P) (D B)	3 41	27 493	Tract on Blackberry Creek Horsepasture District
1941	Martin (Heirs)		W J		B P	3	78	Tracts on Blackberry Creek
1947	Martin		Worth H. Pauline M.		B P	3	325	Property on Dye Plant Road just south of south corporate line in Martinsville District.
1947	Martin		Richard L.		B P	3	340	Lot #2 Rosemond Hill sub-division near Preston in Horsepasture District.
1947	Martin	Fred S. Hattie O.			B P	3	346	Property near Collinsville in Martinsville District purchased from T.M.Ford.
1947	Martin		M.E.		B P	4	93	1.6 acres in Irisburg District to be conveyed to Raymond & Parnell W.Gravely.

(OVER)

(A) KEY

A. S. E. — Appraisal and Settlements of Estates  
 B. P. — Blue Prints or Plat Books  
 B. S. — Supervisors Books  
 C. C. O. — County Court Orders  
 C. F. — Chancery Files

C. L. O. — Common Law Orders  
 D. B. — Deed Books  
 P. E. — Partition of Estates  
 R. — Road Files  
 S. B. — Surveyors Books

# INDEX TO MAPS and ROADS

## HENRY COUNTY, VIRGINIA

Slod by J. P. Bell Company, Lynchburg, Va.

8151. Pernaflex Index No. 2. Made by Hall & McChesney Inc, Syracuse, N. Y.

YEAR	PARTY			BOOK OR FILE	Volume	Page	DESCRIPTION
	SURNAME	ABCDEFGHIJ	KLMNOPQ				
1946	Martin			T J	B P	4 138	Lot #3 containing 44-53/100 acres
1941	Martin	D D			B P	4 138	Property in Reed Creek District.
1949	Martin		John A		B P	4 209	Property in Horsepasture District.
1949	Martin		June		B P	4 227	27.8 acres in Leatherwood District
1949	Martin	Dudley Brown /		Vera E	B P	4 231	Lots 3 & 4 Block 18 Fieldale Development Horsepasture District
1950	Martin	C H			B P	4 251	Revision of Lots 10, 11, 12, 13, 29 Map B, Paul W. Bowles Sub-div Martinsville District
1948	Martin		Robert		B P	4 310	2 acres near Spencer Horsepasture District
1947	Martin	C M			B P	4 316	Property on Highway #57 about 5 miles N.W. of Bassett Horsepasture District
1952	Martin	Edith Doyle	Clarke Thomas		B P	5 19	.37 acre on State Rd 684 in Horsepasture District
1952	Martin	Hattie M E M			B P	5 63	4.4 acres situated near Grassy Creek Baptist Church in Horsepasture District
1952	Martin		Jeryl M		B P	5 79	16 lots in Martinsville District
1952	Martin	Curnal			B P	5 98	Tract in Town of Bassett Reed Creek District
1952	Martin et al		Jeryl M		B P	5 146	Portions of tracts 1 & 2 the Daniel's Creek Sub-div in Martinsville District
1953	Martin		Jeryl M		B P	5 147	Various lots on State Road 609 in Martinsville District
1953	Martin	Gladys H.			B P	6 35	2½ acres on St Rd #627 in Horsepasture District
1953	Martin	Esther C	J Harry		B P	6 59	Tract being portion of Blk 17 Fieldale Dev in Fieldale
1953	Martin	B H			B P	6 70	Various lots on St Highway 626 Horsepasture District
1954	Martin	Charlie E	Virginia		B P	6 149	Lot in Horsepasture District
1953	Martin	Elwood S			B P	6 149	4 lots & road space W H Rangeley property
1952	Martin et al		Jeryl M		B P	7 38A	P. Tracts 1, 2 Daniels' Creek sub-div Martinsville District
1955	Martin	Curtis J			BP	7 125	Lot 15X R D Hundley prop in Fieldale Martinsville District
1955	Martin et al		Jeryl M.		B P	7 145	Various lots at Collinsville Martinsville District
1955	Martin	George			B P	8 41	Lots 1 thru 20 in Martinsville District
1956	Martin et al		Jeryl M		B P	8 94	10 lots on Thomasson Rd Collinsville Martinsville District
1956	Martin	Ann E.	Leonard E		B P	8 135	Lot 31 Mountainview sub div Martinsville District
1956	Martin	Hairston's heirs			B P	10 6	3 lots West of R R Station in Ridgeway Dist Martinsville District
1957	Martin et al		Jeryl M		B P	10 21	Lot 1 Sec D Map 3 Jeryl M Martin et al property in
1957	Martin	E Hoover			B P	11 10	Lot 2 Blk 1 Marshall Field & Co in Collinsville
1957	Martin	Clara S Henry C.,			B P	11 26	5 acres in Horsepasture District
1957	Martin	Cecil Clyde			B P	11 26	5 acres in Horsepasture District
1958	Martin	Betty R Douglas A			B P	12 4	Lot 113 Map 4 Paul W Bowles prop Martinsville District
1958	Martin	Elwood S			B P	12 7	Various lots in Horsepasture District
1958	Martin		Jeryl		B P	12 20	Various lots at Collinsville
1958	Martin	Betty S Harold G			B P	12 67	Lot 33 Section 38 Druid Hills in Martinsville District
1958	Martin		Wm Donald		B P	12 79	Lot 4 Block 1 Jeryl M Martin prop Martinsville District

**KEY**

A. S. E. — Appraisement and Settlements of Estates  
 B. P. — Blue Prints or Plat Books  
 B. S. — Supervisors Books  
 C. C. O. — County Court Orders  
 C. F. — Chancery Files

C. L. O. — Common Law Orders  
 D. B. — Deed Books  
 P. E. — Partition of Estates  
 R. — Road Files  
 S. — Surveyors Books

**INDEX TO MAPS and ROADS**  
**HENRY COUNTY, VIRGINIA**

498  
 00  
 (B)

B-2848. Permaflex Index No. 2. Made by Hall & McChesney Inc., Syracuse, N. Y.

Sold by J. P. Bell Company, Lynchburg, Va.

YEAR	PARTY				BOOK OR FILE	Volume	Page	DESCRIPTION
	SURNAME	ABCDEFGHIJ	KLMNO	PQRSTUVWXYZ				
1958	Martin	Henry Clay			B P	13	57	Lot 12, Carver Hgts. in H. P. Dist.
1957	Martin		W. S.		B P	13	80	Lot N. of R. C. Church in R. C. Dist.
1959	Martin		Samuel Elwood					
1959	Martin		Nancy Page		B P	13	96	.45 of an acre in Fieldale
1959	Martin	Arthur W.						
1959	Martin	Golda R.			B P	14	27	11.56 acres Geo. T. Ramsey Farm, R. C. Dist.
1960	Martin		June		B. P.	15	50	1.2 acres near Axton
1959	Martin	Cassie F.		Jr. Robert L.	B P	15	64	Lot 13, Chatham Hgts. Corp. in M'ville Dist.
1960	Martin	Brown Dudley		Vera E.	B P	15	65	Lots 1, 2, J. H. Morris Sub-div. in H. P. Dist.
1959	Martin	D. D.			B P	15	67	2.65 acres in R. C. Dist.
1959	Martin	David D.			B P	15	67	2.65 acres in R. C. Dist.
1952	Martin		Ollie	Riley	B P	16	17	Property N. side St. Rd. 688 in Ridgeway Dist.
1960	Martin	Betty S. Harold G.,			B P	16	26	Part lot 13, Frank C. Prillaman prop. R. C. Dist.
1960	Martin	Betty S. Harold G.,			B P	16	42	P. tract 11, C. B. Lennox Farm, R. C. Dist.
1960	Martin	Elmer E.			B P	16	56	Lots 6,7, Edgewood Village in M'ville Dist.
1961	Martin	Ann Jarrett	Leon Robert		B.P.	17	38	Lot 59, Map 2, J.R. Smith Sub-Div., M'ville Dist
1957	Martin	Charlie E.,	Jr. Lorine		B.P.	17	64	One Acre in H.P. Dist
1956	Martin et al	Hattie M.			B.P.	18	44	Prop. on St. Rd. 887, West of Grassy Creek, H.P. Dist
1961	Martin	Elwood C.			B.P.	18	58	Lots 1,2,3, St. Rd. 687, at Sanville, H.P. Dist.
1961	Martin	Clarence E.			B P	19	12	.57 acre on H'way #58 at Axton, Virginia
1961	Martin		Troy Elmo Peggy Walker		B P	19	14	.4 acre, St. Rd. #638, Ridgeway Dist.
1956	Martin	D. D.			B P	19	25	19 acres, on St. Rd. #606 R. C. Dist.
1962	Martin	Dorothy M. Clinton			B P	20	28	Lot 17 Y, Wm. E. Kirby prop., Martinsville Dist.
1962	Martin	Alice Faye A.	Ted Eugene		B P	20	32	Lot 25, George W. Gusler Sub Div, Martinsville Dist.
1962	Martin,	Bedford			B P	20	33	Lots 1 - 10 Ray Watkins Sub. Div. H. P. Dist.
1961	Martin		Jene B.		B P	20	67	Lot on St. Rt. 891
1962	Martin		Virginia W. Thomas S.		B.P.	21	58	Lot 9, Sec B, Lester Lumber Co., M'ville Dist
1963	Martin	Buford Arnold			B.P.	22	20	Lot, St. Rt. 57, M'ville Dist
1963	Martin	Betty S. Harold G.			B.P.	22	93	Pt. tract 11, C.B. Lennox Farm, R.C. Dist
1963	Martin	Bell R.			B P	23	13	1 8/10 acres St. Rd. #699, H.P. Dist
1963	Martin	Akers J.	Pauline O.		B P	23	40	1.26 acre, R.C. Dist
1963	Martin	Elizabeth J./	Paul K.		B P	23	87	Lot 38, Map 2, John R. Smith Sub. Div. Collinsville
1963	Martin	Betty S. Harold G.			B P	24	41	Pt. tract #12, C.B. Lennox Farm, Sub. Div. R.C. Dist
1963	Martin	Hylton			B P	24	52	2 lots, Hwy 58.
1964	Martin	Betty Sue S. Henry C.			B P	24	92	Pt. lots 49, 50, 51, 52, Map 2, Sec 2, Rich Acres, Ridgeway Dist.
1964	Martin		J. R.		B P	26	19	Lot, St. Road 220, Reed Creek Dist.

508

KEY

A. S. E. — Appraisement and Settlements of Estates  
 B. P. — Blue Prints or Plat Books  
 B. S. — Supervisors Books  
 C. C. O. — County Court Orders  
 C. F. — Chancery Files

C. L. O. — Common Law Orders  
 D. B. — Deed Books  
 P. E. — Partition of Estates  
 R. — Road Files  
 S. — Surveyors Books

# INDEX TO MAPS and ROADS

## HENRY COUNTY, VIRGINIA

Sold by J. P. Bell Company, Lynchburg, Va.

B-2848. Permafex Index No. 2. Made by Hall &amp; McChesney Inc., Syracuse, N. Y.

YEAR	PARTY			BOOK OR FILE	Volume	Page	DESCRIPTION
	SURNAME	ABCDEFGHIJ	KLMNOP				
1964	Martin		Ollie R.	Wiley William /	B P	27 26	Lots 1,2,3, & 4, Chatmoss Corp. prop. M'sville Dist.
1964	Martin	George J.			B P	27 39	Lots 40 C, 41 A, Forest Acres Subdiv. M'sville Dist.
1964	Martin	Gray J.			B P	27 50	Lot 12, Sec. J, J.R. Smith prop. M'sville Dist.
1965	Martin	Elizabeth J.	Vergil D.		B P	30 14	P.lots 19,32,33,34,35,Sec.A,Noel Tilley etux prop. H. P. Dist.
1965	Martin	Joyce C.	Norman W., Sr.,		B P	30 19	P.lots 106,107,Map 4,Paul W. Bowles prop., Collinsville
1965	Martin	Frances T.	Lawrence E.		B P	30 39	Lot 8,Colonial Hills Sub-div.,M'ville Dist.
1965	Martin		heirs Philip's/		B P	31 3	property in L'wood Dist.
1965	Martin	Josephine James P.,			B P	31 33	Lot 3, Blk.2,Woodland Hgts., M'ville Dist.
1966	Martin		Ruth E. Renard R.,		B P	31 60	Lot St. Rt. 614, near Axton
1966	Martin	Arnold	Janice		B P	32 87	Proposed right of way, Rte #743
1966	Martin	C. H. Edna Stultz			B P	32 32	
1966	Martin	Gerald I.			B P	33 14	37.46 Acres, South Rte #694, Horsepasture Dist.
1966	Martin	Lilly P.	Winford L.		B P	33 35	Lot #5, Oakland Drive, Collinsville, Martinsville Dist.
1966	Martin		Peggy W. Troy E.		B P	33 56	Lot, Ridgeway District
1966	Martin	Margaret M. James R.			B P	34 11	Lot #26,27, Grace McMillan prop., Reed Creek District
1967	MARTIN	ET ALS	DAISY S.		B P	35 54	2 TRACTS, ROCKRUN CREEK SECTION, HORSEPASTURE DIST.
1967	MARTIN		H. C.		B P	36 83	4.8 ACRES, HORSEPASTURE DIST.
1967	MARTIN		MARY HILDA H. FRANKLIN DELANO ROOSEVELT		B P	35 4	LOT #25, BEN MORRELL PROP. REED CREEK DIST.
1967	MARTIN		SAMUEL E.		B P	36 10	SEC. 17, FIELDALE DEV.
1967	MARTIN		MARGARET C. JOHN RUSSELL		B P	36 96	LOT #4, HICKS STREET, RIDGEWAY DIST.
1967	Martin		Mildred F. Jeryl M.		B P	37 25	Property, Colonial Drive, Collinsville, M'sville Dist.
1968	MARTIN	HOWARD LEE		MAXINE B. YVONNE	B P	39 5	LOT #5, SEC. 4, HIGHLAND PARK, HORSEPASTURE DIST.
1968	MARTIN	CAROL C.	JAMES J. JR.		B P	39 82	LOT #86, FOREST ACRES SUB-DIV, COLLINSVILLE, MARTINSVILLE DIST.
1968	MARTIN		LILLIAN F. GEORGE JR.		B P	39 85	LOT #15, DODSON ACRES, HORSEPASTURE DIST.
1969	Martin		Mildred F. Jeryl M.		B P	41 6	Property Ferndale Rd., Collinsville, M'sville Dist.
1969	Martin		John Rollen		B P	42 84	3.63 Acres, Reed Creek Dist.
1969	Martin	Francis J.	Martha P.		B P	42 1	13.90 Acres, Rte #694, Horsepasture Dist.
1969	Martin		Mildred F. Jeryl M.		B P	42 14	Property, Colonial Dr., Collinsville, M'sville Dist.
1969	MARTIN	FRED L.			B P	43 30	0.677 ACRE, RTE #619, IRISWOOD DIST.
1969	MARTIN		JOHN ROLLEN		B P	43 32	3.63 ACRES, REED CREEK DIST.
1969	MARTIN		JAMES ALONZA		B P	43 36	1.05 ACRES, IRISWOOD DIST.
1969	MARTIN		MCKINLEY RUBY H.		B P	43 88	PORTION OF LOTS 19 & 20, 21, KINGSTON ACRES, MARTINSVILLE DIST.
1969	MARTIN		TOM		B P	43 71	42.37 ACRES, RTE #57, IRISWOOD DIST.
1969	MARTIN		WILLIAM DAVID		B P	43 64	27.5 ACRES, LEATHERWOOD CREEK, IRISWOOD DIST.
1968	MARTIN	DORIS I.	WALTER R.		B P	44 90	LOTS 45 THRU 48, SEC. B, T. C. TAYLOR PROP, H. P. DIST.

**KEY**

A. S. E. — Appraisal and Settlements of Estates  
 B. P. — Blue Prints or Plat Books  
 B. S. — Supervisors Books  
 C. C. O. — County Court Orders  
 C. F. — Chancery Files

C. L. O. — Common Law Orders  
 D. B. — Deed Books  
 P. E. — Partition of Estates  
 R. — Road Files  
 S. — Surveyors Books

**INDEX TO MAPS and ROADS**  
**HENRY COUNTY, VIRGINIA**

49c  
 50  
 ( 2 )

20464H Permaflex Index No. 2 Made by Hall & McChesney Inc. Syracuse, N. Y.

Sold by J. P. Bell Company, Lynchburg, Va.

YEAR	PARTY				BOOK OR FILE	Volume	Page	DESCRIPTION	DIST.
	SUR NAME	ABCDEFGHIJ	KLMNO	PQRSTUVWXYZ					
1970	MARTIN	FRANCES M.	OSCAR J.		B. P.	45	60	LOT #27, BLK 5, SEC. 2, CHATMOSS COURT EXT., IRISWOOD	
1970	MARTIN	CONEL S.			B. P.	46	32	PROPERTY, CARVER LANE, BASSETT, REED CREEK DIST.	
1970	MARTIN	GEORGE			B. P.	46	43	.5 ACRE, RTE #58, MARTINSVILLE DIST.	
1970	MARTIN	HILDA M.	JAMES N.		B. P.	46	60	0.36 ACRE, TRACT B., IRISWOOD DIST.	
1970	MARTIN ET ALS	GLADYS H.			B. P.	46	84	PROPERTY, RTE #626, HORSEPASTURE DIST.	
1971	MARTIN		SUSAN B.	WESLEY D.	B P	47	31	LOT #16, FAIRWAY ACRES, BLACKBERRY DIST.	
1971	MARTIN		MILDRED D.	ROBERT D.	B P	47	61	LOT #1, LEE STREET, COLLINSVILLE, MARTINSVILLE DIST.	
1971	MARTIN	BRENDA C.	JERRY DAVID		B P	49	28	LOT B-6 OF THE CHESTER ROSS SUB-DIV, BLACKBERRY DIST.	
1971	MARTIN	DOUGLAS L.	RUBY O.		B P	49	67	LOT #31, SEC. J., BEAVER CREEK DEV., MARTINSVILLE DIST.	
1971	MARTIN		SHIRLEY Z.	JAMES AKERS	B P	49	94	LOT #16, GEORGE GUSLER, COLLINSVILLE, MARTINSVILLE DIST.	
1972	Martins	Alfred			M B	50	91	Lot, St Rd 738 Henry Co.	
1972	Martin	Bessie Lee	Edward Coolidge		M B	50	36	2.0-Acres, St Rt 625, Iriswood List	
1971	Martins		Iris H	Palmer J	M B	50	75	5.34 Acres, 2 Tracts, Blackberry List	
1972	Martin	Beverly H.	Earl T.		M B	51	46	Property St Rt 982, Horsepasture List.	
1972	Martin	Bessie Lee	Edward Coolidge		M B	51	33	Portion of Gus T. Adams property St Rt 625 Iriswood List	
1972	Martin	Bonnie C.	Jack D.		M B	51	38	Lot 14 Sec 5 Campbranch Hills S/D, Iriswood List.	
1972	Martin	Erma B.	Larry C.		M B	51	84	Lot 6, W.M. & Buren Via S/D Blackberry List.	
1972	Martin		Roland (Est)		M B	52	14	3 miles NE of Axton, Iriswood List	
1972	Martin		Lana W.	Samuel E.	M B	52	40	Lot 3 Bl 16, Fieldale Dev. S/D, Horsepasture Dist.	
1973	MARTINS		JOHN A.	ESTATE	M B	55	24	PROPERTY H. P. DIST.	
1973	MARTIN	DALVIN D.	VELDIA G.		M B	54	16	PROPERTY ST RT 779, BLACKBERRY DISTRICT	
1973	MARTIN		JAMES S.	JOAN H.	M B	54	17	LOTS 38, 39, 40, 41, 42, & 43 SECTION B, SALEM PARK SUBDIVISION, ST. RT 648, IRISWOOD DISTRICT	
1973	MARTINS	AMOS F.	JAMES R.		M B	54	66	PORTION OF LOT 42-A, MARTINSVILLE, DISTRICT	
1973	MARTIN	BARRY C.	EDITH A.		M B	54	68B	PROPERTY ST RT 694, HORSEPASTURE DISTRICT	
1973	MARTIN	BRENDA KAY	JAMES LEE		M B	54	57	LOT 17 SEC 2 BLOCK 6 CHATMOSS COURT S/D, IRISWOOD DIST.	
1973	MARTIN	EMMA L.			M B	54	66	LOT 5 ST RT 684, HORSEPASTURE DISTRICT	
1973	MARTIN		MCKINLEY		M B	54	37	37.2 ACRES, IRISWOOD DISTRICT	
1972	Martin	Howard R	Mabel N		M B	56	3	Property in Blackberry District	
1973	Martin		Shawail M	Clarence	M B	55	94	Lots 22, 23 & 24 Chatmoss Corp. Sub. in Martinsville Dist.	
1969	Martin		Willie /		M B	55	94	Lots 22, 23 & 24 Chatmoss Corp. Sub. in Martinsville Dist.	
1972	Martin et al		James L		M B	57	82	Property near Patrick County Line in Horsepasture Dist.	
1973	Martin		James S		M B	56	69	0.46 Acres in Iriswood District	
1974	Martin		Martha G	James C	M B	58	59	2.792 Acres on St Rte 622 in Ridgeway District	
1974	Martin		Dorothy Z	John T	M B	58	51	Lot 9 Sec E Spencer Court SD in Horsepasture District	

"over"



**KEY**

A. S. E. — Appraisal and Settlements of Estates	C. L. O. — Common Law Orders
B. P. — Blue Prints or Plat Books	D. B. — Deed Books
B. S. — Supervisors Books	P. E. — Partition of Estates
C. C. O. — County Court Orders	R. — Road Files
C. F. — Chancery Files	S. — Surveyors Books

**INDEX TO MAPS and ROADS**  
HENRY COUNTY, VIRGINIA

500  
( 2 )

20464H Permaflex Index No. 2. Made by Hall & McChesney Inc. Syracuse, N. Y.

Sold by J. P. Bell Company, Lynchburg, Va.

D

D


J

U

U

YEAR	PARTY				BOOK OR FILE	Volume	Page	DESCRIPTION	DIST.
	SURNAME	ABCDEFGHIJ	IJKLMNO	PQRSTUVWXYZ					
1970	MARTIN	FRANCES M.	OSCAR J.		B. P.	45	60	LOT #27, BLK 5, SEC. 2, CHATMOSS COURT EXT., IRISWOOD	
1970	MARTIN	CONEL S.			B. P.	46	32	PROPERTY, CARVER LANE, BASSETT, REED CREEK DIST.	
1970	MARTIN	GEORGE			B. P.	46	43	.5 ACRE, RTE #58, MARTINSVILLE DIST.	
1970	MARTIN	HILDA M.	JAMES N.		B. P.	46	60	0.36 ACRE, TRACT B., IRISWOOD DIST.	
1970	MARTIN ET ALS	GLADYS H.			B. P.	46	84	PROPERTY, RTE #626, HORSEPASTURE DIST.	
1971	MARTIN		SUSAN B.	WESLEY D.	B P	47	31	LOT #16, FAIRWAY ACRES, BLACKBERRY DIST.	
1971	MARTIN		MILORED D.	ROBERT D.	B P	47	61	LOT #1, LEE STREET, COLLINSVILLE, MARTINSVILLE DIST.	
1971	MARTIN	BRENDA C.	JERRY DAVID		B P	49	28	LOT B-6 OF THE CHESTER ROSS SUB-DIV, BLACKBERRY DIST.	
1971	MARTIN	DOUGLAS L.	RUBY O.	SHIRLEY Z.	B P	49	67	LOT #31, SEC. J., BEAVER CREEK DEV., MARTINSVILLE DIST.	
1971	MARTIN		JAMES AKERS		B P	49	94	LOT #16, GEORGE GUSLER, COLLINSVILLE, MARTINSVILLE DIST.	
1972	Martins	Alfred			M B	50	91	Lot, St Rd 738 Henry Co.	
1972	Martin	Bessie Lee	Edward Coolidge		M B	50	36	2.0-Acres, St Rt 625, Iriswood List	
1971	Martins		IRIS H	PALMER J	M B	50	75	5.34 Acres, 2 Tracts, Blackberry Dist	
1972	Martin	Beverly H.	Earl T.		M B	51	46	Property St Rt 982, Horsepasture Dist.	
1972	Martin	Bessie Lee	Edward Coolidge		M B	51	33	Portion of Gus T. Adams property St Rt 625 Iriswood List	
1972	Martin	Bonnie C.	Jack D.		M B	51	38	Lot 14 Sec 5 Campbranch Hills S/D, Iriswood List.	
1972	Martin	Erma B.	Larry C.		M B	51	84	Lot 6, W.M. & Buren Via S/D Blackberry Dist.	
1972	Martin		Roland (Est)		M B	52	14	3 miles NE of Axton, Iriswood List	
1972	Martin		Lana W.	Samuel E.	M B	52	40	Lot 3 Bl 16, Fieldale Dev. S/D, Horsepasture Dist.	
1973	MARTINS		JOHN A. ESTATE		M B	55	24	PROPERTY H. P. DIST.	
1973	MARTIN	DALVIN D.	VELDIA G.		M B	54	16	PROPERTY ST RT 779, BLACKBERRY DISTRICT	
1973	MARTIN		JAMES S.	JOAN H.	M B	54	17	LOTS 38, 39, 40, 41, 42, & 43 SECTION B, SALEM PARK SUBDIVISION, ST. RT 648, IRISWOOD DISTRICT	
1973	MARTINS	AMOS F.	JAMES R.		M B	54	66	PORTION OF LOT 42-A, MARTINSVILLE, DISTRICT	
1973	MARTIN	BARRY C.	EDITH A.		M B	54	68	PROPERTY ST RT 694, HORSEPASTURE DISTRICT	
1973	MARTIN	BRENDA KAY	JAMES LEE		M B	54	57	LOT 17 SEC 2 BLOCK 6 CHATMOSS COURT S/D, IRISWOOD DIST.	
1973	MARTIN	EMMA L.			M B	54	66	LOT 5 ST RT 684, HORSEPASTURE DISTRICT	
1973	MARTIN		McKINLEY		M B	54	37	37.2 ACRES, IRISWOOD DISTRICT	
1972	Martin	Howard R	Mabel N		M B	56	3	Property in Blackberry District	
1973	Martin		Shawii M	Clarence	M B	55	94	Lots 22, 23 & 24 Chatmoss Corp. Sub. in Martinsville Dist.	
1969	Martin		Willie /		M B	55	94	Lots 22, 23 & 24 Chatmoss Corp. Sub. in Martinsville Dist.	
1972	Martin et al		James L		M B	57	82	Property near Patrick County Line in Horsepasture Dist.	
1973	Martin		James S		M B	56	69	0.46 Acres in Iriswood District	
1974	Martin		Martha G	James C	M B	58	59	2.792 Acres on St Rte 622 in Ridgeway District	
1974	Martin		Dorothy Z	John T	M B	58	51	Lot 9 Sec E Spencer Court SD in Horsepasture District	

"over"



**KEY**

A. S. E. — Appraisal and Settlements of Estates	C. L. O. — Common Law Orders
B. P. — Blue Prints or Plat Books	D. B. — Deed Books
B. S. — Supervisors Books	P. E. — Partition of Estates
C. C. O. — County Court Orders	R. — Road Files
	S. — Surveyors Books

**INDEX TO MAPS and ROADS**  
HENRY COUNTY, VIRGINIA

(49c)

YEAR	PARTY				BOOK OR FILE	Volume	Page	DESCRIPTION
	SURNAME	ABCDEFGHIJ	JKLMNO	PQRSTUVWXYZ				
1977 1979 1979 1979	Martin	Fred T.			M B	71	84	9.664 acres St. Rt. 650 Iriswood Dist.
	Martin	George T.			M B	71	85	3.85 acre parcel Reed Crk. Dist.
1979 1979	Martin		Jack D.		M B	71	111	Lot 13 Plantation Drive Reed Crk. Dist.
1979 1979	Martin		Jack D.		M B	71	157	part Lot 20 and Lots 21,22 S. Daniels Crk Rd. Msville District
1978 1979	Martin	Dillard N.	Jeanie T.		M B	72	59	one ac St. Rt. 629 H. P. Dist.
1979 1979	Martin	Dillard Nelson	Jeanie T.		M B	72	78	LOTS 9 & 10 & PART LOT 11 Murphy Rd. & Oak Rd. Msville Dist.
1979 1979	Martin		Thomas S. Virginia W.		M B	72	81	Lot 9 Sec B Laurel Lane Martinsville Dist.
1979 1979	Martin	Chauncey O. Edith S.			M B	72	98	Lot 20 Laurel Park Avenue Iriswood Dist.
1979 1979	Martin	Claude E. Evelyn B.			M B	72	92	Portion Lot 8 St. Rt. 759 H. P. Dist.
1979 1979	Martin		Susan Leigh		M B	72	113	Lot 40 Sec A St. Rt. 650 Iriswood Dist.
1979 1979	Martin		Mongillo H.	Ted Vincent	M B	72	118	Lot A .496 ac St. Rt. 780 Blackberry Dist.
1979 1979	Martin		Renard R. Ruth E.		M B	73	06	Lot St. Rd. 614
1973 1979	Martin	George Tom			M B	73	45	.900 acre VA Rte. 614 Iriswood District
1977 1979	Martin		James A.		M B	73	62	Lot 1 St. Rt. 647 Iriswood District
1973 1979	Martin		Maggie		M B	73	45	1.361 acre VA Rt. 614 Iriswood Dist.
1979 1980	Martin	Dean I. Dale H.			M B	73	86	Lot 15 Roosevelt Drive Ridgeway Dist.
1979 1980	Martin		Nannie B. James R.		M B	73	107	Lots 5, 6, 7 Sec D St. Rt. 777 Iriswood Dist.
1980 1980	Martin		James A. Jr.	Shirley D.	M B	74	01	Lot 1-B 1.446 acres St. Rt. 647 Iriswood Dist.
1980 1980	Martin	Danny Lane			M B	74	02	Lot 3-A (1.291 ac) off St. Rt. 822 Blackberry Dist.
1980 1980	Martin	Danny Lane			M B	74	90	Lot 3-A (1.291 ac) SR 822 Blackberry District
1979 1980 1980	Martin	Fred T.			MB	75	23	Tract 3 Martinsville Dist.
1980 1980	Martin	Eugene	Mary G.		MB	75	41	1.84 Acres St. Rt. 681 Blackberry Dist.
1980 1981	Martin	Clara C.			DB	330	295	Lot 12 Sec. Meadow Gardens Sub. Iriswood District.
1980 1981	Martin		Peggy H.		DB	330	365	Lot 56 Gowles Road, Martinsville District.
1981 1981	Martin	Berta D.		Walter E.	DB	332	504	Lot 2 St. Rt. 989 Blackberry District
1980 1981	Martin	Frank E.		Rosemary S.	DB	333	560	Lot 23 Section A. Blackberry District
1981 1981	Martin	Donald E.	Linda K.		DB	334	439	Lot 12 Sec. D Dalewood Drive
1981 1981	Martin			Samuel Elwood	MB	75	128	Pt. Tracts 7 and 8 Horsepasture District
1981 1981	Martin	Dickie D.		Taujinia J.	MB	76	21	Lot 14B Pleasant Grove Acres Sub. Mack Road Blackberry District
1981 1981	Martin	Akers J.		Mrs. Pauline O.	DB	76	27	Tract 1 3.973 acres, Tract 2 8.948 acres Reed Creek Dist.
1981 1981	Martin	Frank M.	Jeanette M.		DB	339	216	St. Rt. 657 0.9 acres Martinsville District
1982 1982	Martin	C. C.			MB	76	122	St. Rt. 694 Horsepasture District
1982 1982	Martin		Noami J.		DB	347	370	Surry Ct. Lot 33 Sec. A Iriswood District
1982 1982	Martin	Francis J.	Martha P.		MB	76	159	Lots 1-5 St. Rt. 688 Horsepasture District
1982 1982	Martin		Moir Leon		DB	350	204	1.920 acres Blackberry District

50d

KEY

A. S. E. — Appraisal and Settlements of Estates  
 B. P. — Blue Prints or Plat Books  
 B. S. — Supervisors Books  
 C. C. O. — County Court Orders

C. L. O. — Common Law Orders  
 D. B. — Deed Books  
 P. E. — Partition of Estates  
 R. — Road Files  
 S. — Surveyors Books

INDEX TO MAPS and ROADS  
 HENRY COUNTY, VIRGINIA

YEAR	SURNAME	ABCDEFGHIJ	IJKLMNO	PQRSTUVWXYZ	BOOK OR FILE	Volume	Page	DESCRIPTION
1982 1982	Martin			Rosie C. Thomas D.	DB	350	724	Parcel A 5.401 acres St. Rt. 680 Blackberry District
82 82	Martin			Marshall J.	MB	77	43	Parcels A and B St. Rt. 615, Iriswood District
82 82	Martin			Clarence M., Estate	MB	77	55	Tract 1-8 St. Rt. 833 Blackberry District
83 83	Martin			Michael A. Veronica F.	DB	357	48	Lot 5 Sec. J. Horsepasture District
83 83	Martin			Howard Mable N.	MB	77	110	Property Blackberry District
83 83	Martin			Karen T. James W., Jr.	DB	359	98	Parcel A 1.0 acre St. Rt. 642 Ridgeway District
83 83	Martin			Jack D.	DB	359	758	Lot 3 Sec. 5 Larel Park Ave. Indian Hills Sub. Iriswood District
83 83	Martin			Mareeda F. Kenneth E.	MB	77	137	St. Rt. 666, Blackberry District
83 83	Martin			Linda D.	DB	361	181	St. Rt. 614 and 615 Lot 8 John H. Wilson Estate Sub. Iriswood District
83 83	Martin			Mareeda F. Kenneth E.	DB	361	259	St. Rt. 666 Tract 3 0.925 acre, Blackberry District
83 83	Martin			Edmond S. Ida C.	DB	362	656	Lot 9 Sec. B Spencer Court Sub. North side of St. Rt. 1728 Yvonne Road, Horsepasture District
83 83	Martin			Ella Mae James Cecil	MB	78	96	Parcel A 0.883 acre and Parcel B 4.607 acres St. Rt. 694 Horsepasture District
83 83	Martin			Darrellynn B. J. Rudy	DB	368	117	Lots 157, 173 and Pt. 172, Robinhood Road, Reed Creek District
83 83	Martin			Doris W. George L.	DB	369	183	SE St. Rt. 703, Tract 3 0.917 acre, Iriswood District
83 83	Martin			Esther Hanks Jeffery Wayne	MB	78	108	St. Rt. 759 Lot 7A, Horsepasture District
73 84	Martin			George Tom	DB	372	637	0.900 acre, Iriswood District
83 83	Martin			Ella Mae James Cecil	MB	78	162	St. Rt. 694 5.490 acre, Parcel A and B, Horsepasture District
84 84	Martin			Vanessa J. William R.	DB DB	376	373	Hill Street, Lot 11 Bk. 7, Fieldale Dev. Sub., Horsepas- ture District
84 84	Martin			Marjorie M. Walter L., Jr.		378	108	Shannon Hills Sub, Sec. B., Lot 20 Bk 2, Devonshire Drive and Kildare Court, Ridgeway District
84 84	Martin			Akers J.	DB	379	320	U. S. 220, Lots 45-50, Lots 51-58, Reed Creek District
84 84	Martin			Gary D. Kathy M.	DB	381	410	Lot 1 Parcel Acres Sub in Ridgeway District
84 84	Martin			Elizabeth P. Jack D.	MB	79	132	Tract 16 being 2.332 acres, Mt. Olivet Road and Stonewall Jackson Trail, Chatmoss, Iriswood District
83 84	Martin			Esther Hanks Jerry Wayne	MB	80	20	Lot 6 & 7A State Rd. 759 Horsepasture Dist.
84 84	Martin			Ollie Hopkins William Akers	DB	385	493	Martinsville Dist. Part of Lot 1-Cont. 0.313 acres West side of S. R. 609/
84 84	Martin			Debra H. Ray A., Jr.	DB	386	454	Glendale Court, Lot 7 Sec. A, H. D. Prillaman Property, Reed Creek District
84 84	Martin			Virgil D.	DB	386	538	St. Rt. 761, Lots 13, 14, 15 and 16 Property of Claude S. Clark, Blackberry District
78 85	Martin			Lawrence Virginia	DB	391	471	25' access road -> St. Rt. 620, Lot D in Iriswood District
85 85	Martin			Elizabeth Michael Howard Darlene	MB	80	132	Oakcrest Circle, Reed Creek District
84 85	Martin			Ruby H.	MB	80	131	St. Rt. 620, Lot F and Cemetery Lot, Iriswood District
84 85	Martin			Gerald I.	DB	392	54	St. Rt. 694, Tracts A and B, Horsepasture District
53 85	Martin			Harry T.	MB	80	168	12 acres, Lot 26 included, County Line Road on St. Rt. 627 in Horsepasture District
85 85	Martin			Cynthia R. Charles L.	DB	393	676	30 ft. road space, All of Lot 32 in Reed Creek District
85 85	Martin			Faye L. Paul J.	DB	393	660	St. Rt. 657, Parcel A being 1 acre in Martinsville Dist.
85 85	Martin			Douglas G. Carolyn W.	MB	81	23-25	St. Rt. 750, Tract 1 being 1.512 acres in Ridgeway Dist.

**KEY**

A. S. E. — Appraisements and Settlements of Estates  
 B. P. — Blue Prints or Plat Books  
 B. S. — Supervisors Books  
 C. C. O. — County Court Orders

C. L. O. — Common Law Orders  
 D. B. — Deed Books  
 P. E. — Portions of Estates  
 R. — Road Files  
 S. — Surveyors Books

**INDEX TO MAPS and ROADS**

(49E)

HENRY COUNTY, VIRGINIA

SOLD BY H & W PRINTERS, LYNCHBURG, VA.

MADE BY THE COTY INDEX COMPANY, COLUMBUS, OHIO

YEAR	PARTY				BOOK OR FILE	Volume	Page	DESCRIPTION
	SURNAME	ABCDEFGHIJ	IJKLMNOP	QRSTUVWXYZ				
1985 1985	Martin		Mary B.	Richard G.	MB	81	417-419	St. Rt. 734, 46 acres, Ridgeway District
1985 1985	Martin		Grover C. Jr.	Virginia N	DB	400	353	U. S. 58 and St. Rt. 877, Lot 62-R, Lot 63-R, Lot 64-R, Lot 65-R, Lot 66-R, Lot 67-R, Lot 86-R, Horsepasture District
1985 1985	Martin		Giles H.	Verna	MB	81	904-	906 St. Rt. 624, 1.36 acres, Iriswood District
1985 1985	Martin		Ethel Mae		DB	406	197	St. Rt. 904, 0.4408 acre, Blackberry District
1985 1985	Martin		Muriel L.	Vanessa D.	DB	408	349	St. Rt. 681, Lots 71 and 72 and Pt. Lot 73, Blackberry District
1985 1985	Martin		Dickie D.	Taujinia J.	DB	409	12	St. Rt. 687, Lot 10 Sec. B, Wildwood Estate Sub., Blackberry District
1986 1986	Martin		George J.	Mary M.	DB	411	77	U. S. 58, Lot 1-1.205 acres, Horsepasture
1986 1986	Martin		Brenda J. Herbert L.		MB	81	1606-	1609 Lot 2 and Tract 4A, Horsepasture District
1986 1986	Martin		George F.		DB	414	435	U. S. 58 Lot 42, Sec. N. Turner Ashby Road, Chatmoss Corp. Sub., Iriswood District
1986 1986	Martin		Barbara Allen		DB	415	435	Lots 60-63; Lots 73-76, Monta Vista Sub., Reed Creek District
1986 1986	Martin		Donald R., Jr.		MB	81	1819-	1820 St. Rt. 812 and U. S. 220 By-Pass, Tract 1 Horsepasture District
1986 1986	Martin		Jerry R.	Sandra C.	DB	416	198	Lot 5, Sec. M, Ridge Road, Martinsville Dist.
1986 1986	Martin			Susan M. Teddy Doyle	DB	418	548	Lot 1, St. Rt. 669, Fox Ridge Sub., Reed Creek District
1986 1986	Martin		Diane H.	Steve R.	DB	420	152	St. Rt. 718 Parcel A, 0.853 acre, Blackberry District
1986 1986	Martin			Phyllis Ann	DB	419	712	St. Rt. 663, Tract 1-1.659 acres, Martinsville District
1986 1986	Martin			Perry D.	DB	424	138	5.643 acres, Tract 12, 50' access easement Reed Creek District
1986 1986	Martin		Faye B. Harvey L.		MB	82	43-44	St. Rt. 648, 5.087 acres, Iriswood District
1986 1986	Martin		Darrellynn	Bing	DB	427	8	St. Rt. 844, Tract A-1073 acres- Reed Creek Dist.
1986 1986	Martin		Ann P. Dennis K.		DB	427	216	Lot 3A, Sec. F, Sunset Ave., Villa Heights Corp., Martinsville District
1986 1986	Martin		James D.	Susan D.	DB	427	226	Tract 6B, St. Rt. 636, Ridgeway District
1986 1986	Martin		David G.	Teresa C.	DB	428	326	Lot 6, Huntington Hills Drive, Blackberry Dist.
1986 1986	Martin		Elizabeth	P. Jack D.	MB	82	201-204	Tract A, 26.729 acres, St. Rt. 650, Iriswood District
1979 1986	Martin		Jeffrey R.	Patricia Ann	DB	431	337	5 acres, St. Rt. 627, Pleasant Grove Christian Church Area, Horsepasture District
1986 1987	Martin		Michael Dean		DB	436	568	1.3729 acres, St. Rt. 626, Blackberry District
1987 1987	Martin		Lora Frances James Michael		DB	438	394	Lot 41, Bk. H, Beaver Road, Martinsville District
1987 1987	Martin			Susan E.	DB	443	59	Lot 3, Colonial Drive, Colonial Hills Sub., Martinsville District
1987 1987	Martin		Darrellynn	Bing	DB	443	658	Tract A, St. Rt. 844, Reed Creek District
1987 1987	Martin		Doris W. George L.		DB	443	757	St. Rt. 702, Parcel A-0.456 acre, Iriswood Dist
1987 1987	Martin		Mamie Ross by (Johnny Widner P/A)		MB	82	940-943	St. Rt. 644, Tracts 1-15, Iriswood District
1987 1987	Martin		Doris	Walter	MB	82	928-935	Drainage Easement and Road Right of Way, Virginia Dept. Trans. Const. Easement, Ridgeway District, Palmer Drive
1987 1987	Martin		Doris P.	Walter R.	MB	82	992-999	Drainage Easement and Road Right of Way, Virginia Dept. Trans. Easement, Palmer Drive, Ridgeway Dist.
1987 1987	MARTIN		DARRYL L.	PAMELA J.	MB	82	1127-1130	SR #743, MARTINSVILLE DISTRICT HENRY COUNTY, PART OF TRACT 5, RE-DESIGNATED AS TRACT 5-A
1987 1987	MARTIN		JEFFREY R.	PATRICIA	MB	82	1131-1132	SR #1522, HORSEPASTURE DISTRICT, 5 ACRE TRACT
1987 1987	MARTIN		TONY C. PURNELL		DB	452	177	ROUND HILL ROAD MARTINSVILLE DISTRICT, HENRY COUNTY, LOT 29

(50E) KEY

A. S. E. — Appraisements and Settlements of Estates  
 B. P. — Blue Prints or Plat Books  
 B. S. — Supervisors Books  
 C. C. O. — County Court Orders

C. L. O. — Common Law Orders  
 D. B. — Deed Books  
 P. E. — Portions of Estates  
 R. — Road Files  
 S. — Surveyors Books

# INDEX TO MAPS and ROADS

HENRY COUNTY, VIRGINIA

SOLE BY M & W PRINTERS, LYNCHBURG, VA.

MADE BY THE CITY INDEX COMPANY, COLUMBUS, OHIO

YEAR	PARTY				BOOK OR FILE	Volume	Page	DESCRIPTION
	SURNAME	ABCDEFGHIJ	IJKLMNOP	QRSTUVWXYZ				
87	MARTIN			PERRY DOUGLAS	DB	454	157	SOUTHEAST SIDE OF A 50-FOOT ACCESS EASEMENT, REED CREEK DISTRICT, HENRY COUNTY, TRACT 12
87	MARTIN	DIANA H.		STEVE R.	DB	454	331	WEST SIDE OF SR #718, BLACKBERRY DISTRICT, HENRY COUNTY
87	MARTIN		JEFFREY R.	PATRICIA & ANN	MB	82	1378-1379	SR #1522, HORSEPASTURE DISTRICT, HENRY COUNTY, 5.00 ACRE TRACT
87	MARTIN		MINNIE H.	& ROBERT	MB	82	1368-1369	HORSEPASTURE DISTRICT, HENRY COUNTY, BEING THE 2 ACRE PARCEL ACQUIRED FROM ROBERT L. SPENCER
87	MARTIN	FRED W.		VELMA T.	DB	461	545	CAMP BRANCH HILLS SUBDIVISION, NORTHEAST SIDE OF LAKEWOOD TRAIL, IRISWOOD DISTRICT, LOT 21, SECTION "S"
87	MARTIN			SAMUEL ELWOOD	MB	82	1568-1569	HORSEPASTURE DISTRICT, HENRY COUNTY, BEING A PORTION OF TRACTS #7 & #8
87	MARTIN			TONY C. PURNELL	DB	460	377	SOUTHEAST SIDE OF ROUND HILL ROAD, MARTINSVILLE DISTRICT, HENRY COUNTY, LOT 29
87	MARTIN	FAYE L. &		PAUL J.	MB	82	1676-1677	NORTH EAST SIDE OF SR #657, MARTINSVILLE DISTRICT, HENRY COUNTY
88	MARTIN		NERCHEL &	LENA T.	HWY	17	209	SR #609, BLACKBERRY DISTRICT, HENRY COUNTY
88	MARTIN		NERCHEL &	LENA	HWY	17	210	SR #609, BLACKBERRY DISTRICT, HENRY COUNTY
88	MARTIN		NERCHEL &	LENA T.	HWY	17	211	SR #609, BLACKBERRY DISTRICT, HENRY COUNTY
88	MARTIN		NERCHEL &	LENA T.	HWY	17	212	SR #609, BLACKBERRY DISTRICT, HENRY COUNTY
88	MARTIN	CLUDE L. &	IRENE J.		HWY	17	239	BLACKBERRY DISTRICT, HENRY COUNTY
88	MARTIN	DONNA T.	JEFFREY L.		DB	465	678	BLACKBERRY DISTRICT, HENRY COUNTY EASE SIDE OF SR #881 lot 2.
88	MARTIN	APRIL D.		SAMUEL C.	DB	468	76	NORTH EAST SIDE OF SHEFFIELD ROAD, RIDGEWAY DISTRICT, LOT 8, SECTION "B", SHEFFIELD TERRACE SUBD.
88	MARTIN	DARRYL L.		PAMELA J.	MB	82	1946-1949	SOUTHEAST SIDE OF SR #743, MARTINSVILLE DISTRICT, BEING PART OF TRACT 5, RE-DESIGNATED AS TRACT 5A
88	MARTIN	CAROLYN W. DOUGLAS G.			MB	82	1900-1901	NORTHERLY SIDE OF MARHILL DRIVE, RIDGEWAY DISTRICT, LOT 12, BLOCK 7, EDGEWOOD SUBD, SECTION III
88	Martin		Johnny G.	Ruby C.	Hwy MB	18	34	Blackberry District, State Route 609
88	Martin	Buford Arnold	Janice M.		Hwy MB	18	85-86	Martinsville, District, Route 57
88	MARTIN	FRED T. &	LOWANDA M.		DB	474	283	IRISWOOD DISTRICT OF HENRYCOUNTY, 1.71 ACRES
88	MARTIN	MARY-MARGARET &	WILLIAM DAVID		DB	475	225	NORTHERLY SIDE OF SR #919, BLACKBERRY DISTRICT OF HENRY COUNTY, LOT 8, BLOCK 2, FAIRWAY ACRES SUBDIVISION
88	MARTIN		MICHAEL G. & JILL E.		DB	479	407	SOUTHWEST SIDE OF SR #886, REED CREEK DISTRICT OF HENRY COUNTY, LOT 6-R
88	MARTIN	CURTIS R.			DB	480	226	HORSPEASTURE DISTRICT OF HENRY COUNTY, 1.1958 ACRES
89	MARTIN	FREDERICK K.		VICTORIA H.	DB	489	194	NORTHEAST SIDE OF LAKEWOOD TRAIL, IRISWOOD DISTRICT, LOT 2, SECTION "S"
89	MARTIN et als	HILDA MAE	JAMES N.		MB	83	179-180	ROUTE 925 EXTENSION & STOCKTON ROAD, IRISWOOD DISTRICT DRAINAGE EASEMENTS & ROAD RIGHTS OF WAY
89	MARTIN		JESSIE HERMAN		DB	490	283	2 TRACTS OF LAND, IRISWOOD DISTRICT, HENRY COUNTY.
89	MARTIN		TERRY RANDALL VICKY HOLT		DB	490	576	EAST SIDE OF DALEWOOD DRIVE, BLACKBERRY DISTRICT, ALL OF LOT 11, SECTION A, WILDWOOD ESTATES SUBD.
89	MARTIN	CHRISTINE R. ABE RAY			MB	83	212	DRAINAGE EASEMENTS & ROAD RIGHT-OF-WAY, IRISWOOD DISTRICT
89	MARTIN	FRANCIS K.	MARY H.		DB	490	712	SOUTHEAST SIDE OF COUNTRY PLACE, IRISWOOD DISTRICT, BEING ALL LOT 32, A PLACE IN THE COUNTRY SUBDIVISION
89	MARTIN	DOUGLAS L.			DB	492	477	INTERSECTION OF JOHN REDD BLVD. & CHARLES ST., MARTINSVILLE DIST. PART OF LOT 1 & ALL OF LOT 2, J R SMITH ESTATE SUBDIVISION
89	MARTIN	ABE R. CHRISTINE R.			MB	83	260	IRISWOOD DISTRICT OF HENRY COUNTY, DRAINAGE EASEMEN & ROAD RIGHGTS OF WAY
89	MARTIN	CORA ANN.			DB	498	64	NORTHEAST SIDE OF SOUTHLAND DRIVE, RIDGEWAY DISTRICT OR HENRY COUNTY, LOT 16, SECTION "K", "HOLIDAY PROPERTIES" SUBDIVISION
89	MARTIN	FRED G.	LOWANDA M.		MB	83	301-305	IRISWOOD DISTRICT OF HENRY COUNTY, DRAINAGE EASEMENTS AND ROAD RIGHT OF WAY
89	MARTIN	HARRY M. HATTIE H.			MB	83	347	NORTHEAST SIDE OF SR #698, BLACKBERRY DISTRICT OF HENRY COUNTY
89	MARTIN		MARGARET JANE LOVELL		MB	83	322	IRISWOOD DISTRICT OF HENRY COUNTY, SITUATED ON SR #773 57, US. ROUTE 58

**KEY**

A. S. E. — Appraisements and Settlements of Estates  
 B. P. — Blue Prints or Plat Books  
 B. S. — Supervisors Books  
 C. C. O. — County Court Orders

C. L. O. — Common Law Orders  
 D. B. — Deed Books  
 P. E. — Portions of Estates  
 R. — Road Files  
 S. — Surveyors Books

**INDEX TO MAPS and ROADS**

(49F)

HENRY COUNTY, VIRGINIA

MADE BY M & W PRINTERS, LYNCHBURG, VA.

MADE BY THE CITY INDEX COMPANY, COLUMBUS, OHIO

YEAR	PARTY				BOOK OR FILE	Volume	Page	DESCRIPTION
	SURNAME	ABCDEFGHIJ	KLMNO	PQRSTUVWXYZ				
1989 1989	MARTIN	ELMER EUGENE, SR.			DB	502	508	SOUTHEAST SIDE OF SR #666, BLACKBERRY DISTRICT OF HENRY COUNTY, PARCEL "A", 0.859 ACRE
1989 1989	MARTIN	FRED T.	LOWANDA M.		HWY	19	61-62	SR #174, REED CREEK DISTRICT OF HENRY COUNTY
1989 1989	MARTIN	HEWLUS A.			HWY	19	14-16	MARTINSVILLE DISTRICT OF HENRY COUNTY SR #174
1989 1989	MARTIN	BETTIE	JOHN HENRY		MB	83	425	REED CREEK DISTRICT OF HENRY COUNTY TRACTS 10 & 11
1989 1989	MARTIN	BETTIE	JOHN HENRY, ESTE		MB	83	422	REED CREEK DISTRICT OF HENRY COUNTY
1989 1989	MARTIN	ANNE S.			DB	506	310	EASTERLY SIDE OF AUTUMN DRIVE, MARTINSVILLE DISTRICT OF HENRY COUNTY, LOT 21, SECTION "K"
1989 1989	MARTIN	FRED A.	SARAH R.		MB	83	523	HORSEPASTURE DISTRICT OF HENRY COUNTY, BEING A PORTION OF AN 8½ ACRE TRACT
1989 1989	MARTIN	GERALDINE WHEAT &	JOHN L.		MB	83	521	NORTHERLY SIDE OF SR #769, BLACKBERRY DISTRICT OF HENRY COUNTY
1989 1989	MARTIN		LOTTIE WILSON		MB	83	504	IRISWOOD DISTRICT OF HENRY COUNTY, TRACT #3 & 98.95 ACRE TRACT
1989 1989	MARTIN		PAULINE D.		MB	83	525	U. S. ROUTE 220, REED CREEK DISTRICT OF HENRY COUNTY, TRACT 2
1989 1989	MARTIN	DOUGLAS G. CAROLYN W.			MB	83	590	NORTHERLY SIDE OF MARHILL DRIVE, RIDGEWAY DISTRICT HENRY COUNTY, BLOCK "7", OF THE EDGEWOOD SUB. SEC
1989 1989	MARTIN	DONNA H. GERALD L.			MB	83	568	SOUTHEAST SIDE OF SR #787, HORSEPASTURE DISTRICT HENRY COUNTY
1989 1989	MARTIN	ELIZABETH P.	JACK D.		MB	83	569	WESTERLY SIDE OF SR #650, IRISWOOD DISTRICT OF HENRY COUNTY
1989 1989	MARTIN	ERNA M.	TIMOTHY V.		DB	512	163A	EASTERLY SIDE OF FLAMINGO ROAD, BLACKBERRY DIST. OF HENRY COUNTY, LOTS 32 & 33, THE FLAMINGO ROAD SUBDIVISION
1989 1990	MARTIN	FRANCES S.	MARSHALL G.		MB	84	95	1.500 ACRES, MARTINSVILLE DISTRICT OF HENRY COUNTY GENERALLY SOUTHEAST OF STATE ROUTE #657
1990 1990	MARTIN	ARLIAN D. DEBRA W.			DB	523	529	HORSEPASTURE DISTRICT OF HENRY COUNTY, LOT 11, SEC 2, NORTHERLY SIDE OF KINGS DRIVE KINGS VILLAGE SUB.
1990 1990	MARTIN	GORDON L.			DB	524	334	IRISWOOD DISTRICT OF HENRY COUNTY, 0.344 ACRE PARCEL
1990 1990	MARTIN	CLARENCE J. FREDA M.			DB	522	420	EAST SIDE OF STATE ROUTE #630, HORSEPASTURE DIST HENRY COUNTY, PARCEL "A-1"
1990 1990	MARTIN	BRYAN L.	NANCY G.		DB	531	671	SOUTHWEST SIDE OF STATE ROUTE 687, BLACKBERRY DISTRICT OF HENRY COUNTY, LOT 1, SECTION A, WILDWOOD ESTATE SUBDIVISION
1990 1990	MARTIN	DEAN I. DALE H.			MB	84	286	EASTERLY SIDE OF HOLLAND CIRCLE, IRISWOOD DISTRICT HENRY COUNTY, LOT 43 AND 44 "HOLLAND SUBDIVISION"
1990 1990	MARTIN		SHEILA MEEKS LONNIE WILLIAM		DB	532	235	WEST SIDE OF FIELD AVENUE AND ON THE NORTH SIDE OF NORTH STREET, HORSEPASTURE DISTRICT OF HENRY COUNTY, LOT 10, BLOCK "8", "FIELDALE DEVELOPMENT" SUB.
1990 1991	MARTIN		VERA EGGLESTON		DB	535	782	WESTERLY SIDE OF STATE ROUTE #687, HORSEPASTURE DISTRICT OF HENRY COUNTY
1990 1991	MARTIN	ELLA			MB	84	414-415	IRISWOOD DISTRICT OF HENRY COUNTY, EASEMENTS & ROAD RIGHTS-OF-WAY
1991 1991	MARTIN	DEAN I. DALE H.			DB	540	720	EASTERLY SIDE OF HOLLAND CIRCLE, IRISWOOD DISTRICT HENRY COUNTY, LOTS 43 AND 44, "HOLLAND DRIVE" SUB.
1991 1991	MARTIN	EARL STEVEN	JUDY R.		MB	84	437	WESTERLY SIDE OF STATE ROUTE #647, IRISWOOD DIST. HENRY COUNTY, LOTS 15-24, TRACT 2
1991 1991	MARTIN	GRACIE K.			MB	84	442	SOUTHERLY SIDE OF STATE ROUTE 836, HORSEPASTURE DISTRICT OF HENRY COUNTY, BEING PART OF LOT 26
1991 1991	MARTIN		RAY A. RUBY G.		MB	84	461	SOUTHWEST SIDE OF U. S. ROUTE 229, BUSINESS, MARTINSVILLE DISTRICT HENRY COUNTY, PARCEL "A"
1991 1991	MARTIN		WILLIAM ALLEN RUTH WILSON		MB	84	473	NORTHWESTERLY SIDE OF STATE ROUTE #668, BLACKBERRY DISTRICT OF HENRY COUNTY, TRACT "A", 7050 ACRES
1991 1991	MARTIN	BUFORD M. CYNTHIA D.			DB	543	659	IRISWOOD DISTRICT OF HENRY COUNTY, 1.17 ACRES + STATE ROUTE #647
1991 1991	MARTIN	HAROLD K. BARBARA B.			MB	84	530	LANCER LANE, IRISWOOD DISTRICT OF HENRY COUNTY LOT 11, MOUNT OLIVET COURT SUBDIVISION
1991 1991	MARTIN		JOHN ROLLEN		MB	84	516	EASTERLY SIDE OF A 20 FOOT ACCESS ROAD LEADING OFF THE SOUTHERLY SIDE OF STATE ROUTE #673, REED CREEK DISTRICT HENRY CO. TRACT "M" & A CEMETERY LOT
1991 1991	MARTIN		KAREN E. STEVEN D.		DB	543	208	EAST SIDE OF RAINBOW DRIVE, MARTINSVILLE DISTRICT HENRY COUNTY, LOT 11, SEC. "L". THE J. R. SMITH ESTATE SUBDIVISION
1991 1991	MARTIN	CYNTHIA RENA	JERRY DEAN		MB	84	544	LOTS 13A, 14, 37A, 38A AND 39A, SECTION 4 RICH ACRES STATE ROUTE #685, JOSEPH MARTIN HIGHWAY
1991 1991	MARTIN	CYNTHIA RENA	JERRY DEAN		MB	84	545	STATE ROUTE 685, JOSEPH MARTIN HIGHWAY, LOTS 13A, 14, 37A 38A & 39A SECTION 4 RICH ACRES SUBDIVISION
1991 1991	MARTIN	DEBRA F.	MELVIN D.		MB	84	581	MARTINSVILLE DISTRICT OF HENRY COUNTY, 10.0 ACRES +
1991 1991	MARTIN		MARGARET B.		DB	548	195	SOUTH SIDE OF TAYLOR ROAD, MARTINSVILLE DIST HENRY COUNTY, LOT 28, MOUNTAINVIEW SUBDIVISION

(50F) KEY

A. S. E. — Appraisements and Settlements of Estates  
 B. P. — Blue Prints or Plat Books  
 B. S. — Supervisors Books  
 C. C. O. — County Court Orders

C. L. O. — Common Law Orders  
 D. B. — Deed Books  
 P. E. — Portions of Estates  
 R. — Road Files  
 S. — Surveyors Books

## INDEX TO MAPS and ROADS

HENRY COUNTY, VIRGINIA

SOLD BY M. &amp; W. PRINTERS, LYNCHBURG, VA.

MADE BY THE COIT INDEX COMPANY, COLUMBUS, OHIO

YEAR	PARTY				BOOK OR FILE	Volume	Page	DESCRIPTION
	SURNAME	ABCDEFGHIJ	IJKLMNOP	QRSTUVWXYZ				
90 90	MARTIN-SCALES	GRACIE			MB	85	006	MARTINSVILLE DISTRICT OF HENRY COUNTY, 3.26 ACRES + BEING A PORTION OF KATHERINE T. MARTIN'S 50 ACRE TRACT
90 90	MARTIN			REX L. SHERRI C.	MB	84	641	IRISWOOD DISTRICT OF HENRY COUNTY, TRACTS "A1" AND "A2"
91 91	MARTIN			JOHN B. KATRINA L.	DB	558	216	NORTHWEST SIDE OF MILES ROAD, COLLINSVILLE DISTRICT OF HENRY COUNTY, LOT 6, BLOCK 2, VILLA HEIGHTS CORP SUB
91 91	MARTIN			DAVID OLIN DENISE F.	MB	85	105	MARTINSVILLE DISTRICT OF HENRY COUNTY, 4.068 ACRES
92 92	MARTIN			CHAUNCEY O. EDITH S.	MB	85	145	NORTH SIDE OF U.S. ROUTE 58, HORSEPASTURE DISTRICT OF HENRY COUNTY, LOT 9, 11.380 ACRES
92 92	MARTIN			MELISSA A. WILLIAM H., JR.	MB	85	194	SOUTHWEST SIDE OF STATE ROUTE 657, REED CREEK DISTRICT HENRY COUNTY
1992 1992	MARTIN			ELIZABETH P. JACK D.	MB	85	219	WESTERLY SIDE OF STATE ROUTE 650, IRISWOOD DISTRICT HENRY COUNTY, TRACT "A"
1992 1992	MARTIN			ELLA MAE JAMES CECIL	MB	85	240	NORTHEAST SIDE OF STATE ROUTE 694, HORSEPASTURE DISTRICT HENRY COUNTY, PARCELS "A" AND "B"
1992 1992	MARTIN			GEORGE T. POLLY G.	MB	85	224	COLLINSVILLE, REED CREEK DIST. HENRY COUNTY, DRAINAGE EASEMENTS AND ROAD RIGHTS-OF-WAY
1992 1992	MARTIN			JAMES R. NANNIE B.	DB	569	432	EASTERLY SIDE OF STATE ROUTE 777, COLLINSVILLE DISTRICT HENRY COUNTY, LOTS 5 6 AND 7, SECTION "D"
1992 1992	MARTIN			JERRY R. SANDRA C.	DB	571	007	SOUTHWEST SIDE OF RIDGE ROAD, COLLINSVILLE DISTRICT HENRY COUNTY, LOT 5, SECTION "M" 0.577 ACRE J R SMITH EST.
1992 1992	MARTIN			DANNY L. NANCY C.	DB	575	728	NORTHERLY SIDE OF STATE ROUTE 822, BLACKBERRY DISTRICT OF HENRY COUNTY, LOT "3-A"
1992 1992	MARTIN			GLADYS R., DEC.	HWY	20	29-30	RIDGEWAY DISTRICT OF HENRY COUNTY STATE ROUTE 687, 0.011 ACRE
1992 1992	MARTIN			JAMES W. MARY M.	DB	580	455	EASTERLY SIDE OF AUTUMN DRIVE, COLLINSVILLE DIST. HENRY COUNTY, LOT 22, SEC "K", THE J.R. SMITH EST. SUB.
1992 1992	MARTIN			MARY D.	MB	85	445-446	HORSEPASTURE DIST HENRY COUNTY, DRAINAGE EASEMENTS AND ROAD RIGHTS-OF-WAY
1992 1992	MARTIN			MINNIE	MB	85	445-446	HORSEPASTURE DIST HENRY COUNTY, DRAINAGE EASEMENTS AND ROAD RIGHTS-OF-WAY
1992 1992	MARTIN			NATHAN D. ROBIN E.	MB	85	427	SOUTHERLY SIDE OF STATE ROUTE 836, HORSEPASTURE DIST. HENRY COUNTY, PARCEL "A"
1992 1992	MARTIN			EDITH S.	DB	589	309	NORTHEAST SIDE OF STATE ROUTE 692, HORSEPASTURE DIST. HENRY COUNTY
1992 1992	MARTIN			GEORGE W. DOROTHY M. PETE T. ETHEL G. GEORGE W., JR.	MB	85	473-474	RIDGEWAY DIST HENRY COUNTY, DRAINAGE EASEMENTS AND ROAD RIGHTS-OF-WAY
1992 1992	MARTIN			JAMES F. TRACEY E.	DB	584	257	SOUTH SIDE OF WILSON AVENUE, RIDGEWAY DIST HENRY COUNTY LOT 27, SECTION 6, RICH ACRES SUBDIVISION
1992 1992	MARTIN			MARY-MARGARET WILLIAM DAVID	DB	585	226	NORTHEAST SIDE OF STATE ORUTE 919 AND ON THE NORTHWEST SIDE OF A 30-FOOT ST. SPACE, BLACKBERRY DIST HENRY CO. FAIRWAY ACRES SUBDIVISION, LOTS 10 AND 11 BLK NO. 2
1992 1992	MARTIN			MARY-MARGARET WILLIAM DAVID	DB	585	508	NORTHEAST SIDE OF STATE ROUTE #913 AND ON THE NORTHWEST SIDE OF A 30-FOOT ST. SPACE, LOTS 10 AND 11 BLK 2 FAIRWAY ACRES SUBDIVISION
1992 1992	MARTIN			ELIZABETH P. JACK D.	MB	85	640	WESTERLY SIDE OF STATE ROUTE 650, IRISWOOD DIST. HENRY CO, TRACT "A", 7.548 ACRES
1992 1992	MARTIN			JAMES C.	DB	595	708	SOUTH SIDE OF CARRIAGE COURT, RIDGEWAY DIST. HENRY COUNTY LOT 4, SEC "1", "HUNTINGTON HILLS SUBDIVISION, SEC "2"
1992 1992	MARTIN			THOMAS G. SHARON S.	DB	591	83	NORTHWEST SIDE OF BEAVER RIDGE ROAD, COLLINSVILLE DIST. HENRY COUNTY, LOT 12, SEC 3 "COLLINSVILLE HIGHLANDS" SUB.
1992 1993	MARTIN			DEWEY L. BETTY A.	MB	86	21	WESTERLY SIDE OF STATE ROUTE #677, BLACKBERRY DIST. HENRY COUNTY, TRACT 1E
1993 1993	MARTIN			JOAN H. RAYMOND E.	DB	596	684	NORTH SIDE OF CARVER PARKWAY HORSEPASTURE DIST. HENRY COUNTY, LOTS 1 AND 2, SECTION "K", CARVER ESTATES
1993 1993	MARTIN			HARVEY L. FAYE R.	DB	86	83	IRISWOOD DIST. HENRY COUNTY, PARCEL "A", 2.99 ACRES AND PARCEL "B"
1993 1993	MARTIN			BRYAN L. NANCY G.	HWY	20	86-88	BLACKBERRY DIST HENRY COUNTY, STATE ROUTE 687, 0.03 ACRE AND 0.01 ACRE
1993 1993	MARTIN			BUFORD M.	MB	86	234	SOUTHERLY SIDE OF STATE ROUTE #792, COLLINSVILLE DIST. HENRY COUNTY, 0.822 ACRE LOT, BEING LOT 47
1993 1993	MARTIN			BONNIE E. STEVEN D.	MB	86	236	NORTHEAST SIDE OF WINTROP ROAD, RIDGEWAY DIST. HENRY CO. LOT 26 THE "SHEFFIELD PLACE" SUBDIVISION
1993 1993	MARTIN			CLARA E. WENDELL R.	DB	609	19	SOUTHWEST SIDE OF WALL ST. BLACKBERRY DIST. HENRY COUNTY LOT 2, BLOCK "A"
1993 1993	MARTIN			BOBBY WAYNE	DB	609	716	SOUTHWEST SIDE OF THE FARMER COOK AVENUE, AND SOUTHWEST SIDE OF STATE ROUTE 664, REED CREEK DIST. HENRY COUNTY LOT 7, BLOCK "A"
1993 1993	MARTIN			HOWARD E., SR. SHEILA M.	MB	86	110	NORTH SIDE OF WHEELER AVENUE COLLINSVILLE DIST HENRY COUNTY, LOTS 3, 4, 5, 6 AND 7
1993 1993	MARTIN			LIZZIE P.	MB	86	134	SOUTHWEST OF TANGLEWOOD DRIVE AND ON THE SOUTHEAST SIDE OF A 52-FOOT RESERVED SPACE, COLLINSVILLE DIST. HENRY CO LOT 25, PART OF LOT 24 TANGLEWOOD ESTATES SUBDIVISION
1993 1993	MARTIN			MARLENE B.	MB	86	155	NORTHWEST SIDE OF STATE ROUTE #838, BLACKBERRY DIST. HENRY COUNTY, LOT 10, BARTHOLOMEW STONE HEIRS SUBDIVISION

**KEY**

A. S. E. — Appraisements and Settlements of Estates  
 B. P. — Blue Prints or Plat Books  
 B. S. — Supervisors Books  
 C. C. O. — County Court Orders

C. L. O. — Common Law Orders  
 D. B. — Deed Books  
 P. E. — Portions of Estates  
 R. — Road Files  
 S. — Surveyors Books

**INDEX TO MAPS and ROADS**

(496)

HENRY COUNTY, VIRGINIA

SOLE BY M & W PRINTERS, LYNCHBURG, VA.

MADE BY THE COTT INDEX COMPANY, COLUMBUS, OHIO

YEAR	PARTY				BOOK OR FILE	Volume	Page	DESCRIPTION
	SURNAME	ABCDEFGHIJ	IJKLMNOP	QRSTUVWXYZ				
1993 1993	MARTIN		LANA W.	SAMUEL E.	DB	608	468	SOUTHEAST SIDE OF FOX CHASE DRIVE, COLLINSVILLE DIST. HENRY COUNTY, LOT 10, SECTION 12, "COLLINSVILLE HIGHLANDS SUBDIVISION"
1993 1993	MARTIN		CALVIN D.	VELDIA G.	DB	613	25	WEST SIDE OF STATE ROUTE #779, BLACKBERRY DIST. HENRY COUNTY, LOT "A"
1993 1993	MARTIN		DAVID G.	TERESA C.	MB	86	286	LOT 22A, SOUTH SIDES OF A 40 FT. RIGHT OF WAY AND STATE ROUTE #1224, BLACKBERRY DIST. HENRY COUNTY
1993 1993	MARTIN			LILLIE E.	MB	86	325	PINE STREET AND PEACH COURT, BLACKBERRY DIST HENRY COUNTY, DRAINAGE EASEMENTS AND RIGHTS OF WAY
1993 1993	MARTIN			SANDRA L.	MB	86	322	NORTHWEST SIDE OF DOGWOOD ROAD, LOT 2, "LAUREL PARK DEVELOPMENT" SUBDIVISION
1993 1993	MARTIN		AUBREY B.		DB	620	90	EAST SIDE OF SUSAN LANE, RIDGEWAY DIST. HENRY COUNTY LOT 15, SECTION "F", SHEFFIELD TERRACE SUBDIVISION
1993 1993	MARTIN		AVIS DELORES		MB	86	349	RIDGEWAY DIST. HENRY COUNTY, BEING A PORTION OF TRACT NO. 2
1993 1993	MARTIN		CATHY R.	MICHAEL H.	DB	621	425	SOUTHEASTS IDE OF STATE ROUTE 672, REED CREEK DIST. HENRY COUNTY LOT 2 SEC 2 SECTION "B"
1993 1993	MARTIN		DEBRA F.	MELVIN D.	MB	86	345	REED CREEK DIST. HENRY COUNTY 10.0 ACRE + TRACT
1993 1993	MARTIN		DONALD R.	WANDA C.	DB	622	373	STATE ROUTE 614, IRISWOOD DIST. HENRY COUNTY PARCEL A
1993 1993	MARTIN		GINGER DAWN		MB	86	362	SOUTHERLY SIDE OF CAROL COURT, COLLINSVILLE DIST. HENRY COUNTY, BEING PART OF LOT 11, SEC "N", THE J. R. SMITH ESTATE SUBDIVISION
1993 1993	MARTIN			MARCUS S. PAMELA C.	DB	622	634	VISTA VIEW LANE, LOT 4, BLOCK 2, HUNTINGTON HILLS SUBDIVISION SECTION II
1993 1993	MARTIN			NANCY LOUISE WALTER	LEE HWY	20	210	HORSEPASTURE DIST HENRY COUNTY, ROUTE 58
1993 1993	MARTIN			NANCY LOUISE WALTER	LEE HWY	20	195	HORSEPASTURE DIST HENRY COUNTY, ROUT 58
1993 1993	MARTIN		BARBARA G.	MARVIN N.	DB	628	60	NORTHEAST SIDE OF STATE ROUTE #778, REED CREEK DIST HENRY COUNTY, LOT B
1993 1993	MARTIN		DIANA H.	MARK A.	DB	628	585	MARTINSVILLE DIST. HENRY COUNTY TAYLOR ROAD, 40 FT RIGHT-OF-WAY
1993 1993	MARTIN		FRED W.		DB	628	166	NORTHEAST SIDE OF STATE ROUTE #945, HORSEPASTURE DIST. HENRY COUNTY, PARCEL "B"
1993 1993	MARTIN		HENRY K.	JANIE P.	DB	629	362	EAST SIDE OF CHATMOSS COURT EXT. IRISWOOD DIST. HENRY COUNTY, LOT 32, SEC. 2, BLK 1, CHATMOSS COURT SUB.
1993 1993	MARTIN			LYNDELL S. WANDA L.	DB	628	72	NORTHEAST SIDE OF WILLIAM STREET AND ON THE NORTHWEST SIDE OF PATSY AVENUE, COLLINSVILLE DIST HENRY COUNTY LOT 2, SECTION "G", J. R. SMITH EST SUB & LOT 1-A
1994 1994	MARTIN		CURTIS V. CATHY H.		DB	634	746	SOUTHEAST SIDE OF COVINGTON LANE, RIDGEWAY DIST. HENRY COUNTY, LOT 12, SECTION "F", SHEFFIELD TERRACE SUB.
1994 1994	MARTIN		DOUGLAS GLENN CAROLYN WILSON		MB	86	586	NORTHEAST SIDE OF ELLSWORTH COURT, RIDGEWAY DIST. HENRY COUNTY, LOT 4, BLOCK "R", WILLARD C. AND NAOMI R. EANES SUBDIVISION
1994 1994	MARTIN		ANGELENA L.	MICHAEL L.	MB	86	589	NORTHWEST SIDE OF STATE ROUTE #626, BLACKBERRY DIST. HENRY COUNTY, PART OF 3 ACRE PARCEL
1993 1994	MARTIN			RENARD	MB	86	584	IRISWOOD DIST. HENRY COUNTY, ROUTE 614, SANDY RIVER ROAD--40' RIGHT-OF-WAY
1994 1994	MARTIN		EFFIE H.		MB	86	654	NORTHWEST SIDE OF STATE ROUTE 3644, IRISWOOD DIST. HENRY COUNTY, PART OF LOT 2
1994 1994	MARTIN			PEGRAM D. TABATHA B.	MB	87	005	NORTHEAST SIDE OF STATE ROUTE #57, LOT 3, COLLINSVILLE DIST. HENRY COUNTY AND LOT A, 0.090 ACRE
1994 1994	MARTIN			RICKY H.	MB	87	003	IRISWOOD DIST. HENRY COUNTY, DRAINAGE EASEMENTS AND RIGHTS OF WAY IRISWOOD ROAD NO. 3
1994 1994	MARTIN		DONNA T.	JEFFREY L.	DB	643	556	EAST SIDE OF STATE ROUTE #881 BLACKBERRY DIST. HENRY CO. PARCEL "A", 0.838 ACRE
1994 1994	MARTIN			JAMES D.	MB	87	224	EAST SIDE OF U.S. ROUTE 220, REED CREEK DIST. HENRY COUNTY, A. F. THOMASSON SUBDIVISION, BEING PARTS OF LOTS 42-45
1994 1994	MARTIN			PAULINE O.	MB	87	152	WEST SIDE OF U.S. ROUTE 220, REED CREEK DIST HENRY COUNTY TRACT 2-A AND TRACT 2-B
1994 1994	MARTIN		APRIL D.	SAMUEL C.	MB	87	164	WEST SIDE OF ROMANA DRIVE, RIDGEWAY DIST. HENRY COUNTY LOT 18B AND LOT 19, SECTION "E", SHANNON HILLS SUB.
1994 1994	MARTIN		DOUGLAS GLENN CAROLYN WILSON		MB	87	290	NORTHEAST SIDE OF ELLSWORTH COURT, RIDGEWAY DIST. HENRY COUNTY, LOT 4, BLOCK "R", WILLARD C. EANES & NAOMI R. EANES SUBDIVISION
1994 1994	MARTIN		GEORGE W.		MB	87	271	NORTH SIDE OF STATE ROUTE #608, HORSEPASTURE DIST. HENRY COUNTY PARCEL 142M
1994 1994	MARTIN		BARBARA G.	MARVIN N.	DB	662	719	NORTHEAST SIDE OF STATE ROUTE #778. REED CREEK DIST. HENRY COUNTY, LOT B
1994 1994	MARTIN			MARCIA DENISE STOCKTON	MB	87	325	WEST SIDE OF ROUTE 824. REED CREEK DIST. HENRY COUNTY TRACT "A"



(50G) KEY

A. S. E. — Appraisements and Settlements of Estates  
B. P. — Blue Prints or Plat Books  
B. S. — Supervisors Books  
C. C. O. — County Court Orders

C. L. O. — Common Law Orders  
D. B. — Deed Books  
P. E. — Portions of Estates  
R. — Road Files  
S. — Surveyors Books

# INDEX TO MAPS and ROADS

HENRY COUNTY, VIRGINIA

SOLE BY M & W PRINTERS, LYNCHBURG, VA.

MADE BY THE COTT INDEX COMPANY, COLUMBUS, OHIO

YEAR	PARTY				BOOK OR FILE	Volume	Page	DESCRIPTION
	SURNAME	ABCDEFGHIJ	IJKLMNOP	QRSTUVWXYZ				
1994 1994	MARTIN	DARRELL D. BETTY R.			MB	87	382	NORTHERLY SIDE OF STATE ROUTE 687, HORSEPASTURE DIST. HENRY COUNTY, TRACT 183
1994 1994	MARTIN	DARREN D. CRYSTAL P.			DB	666	285	LOTS 57 58 AND 59, REED CREEK DIST. HENRY COUNTY, SOUTH-WEST SDIE OF STATE ROUTE #606
1994 1995	MARTIN	ANGELA W.			DB	669	367	NORTH SIDE OF STATE ROUTE #627, BLACKBERRY DIST. HENRY COUNTY, LOT 4, 0.429 ACRE
95 95	MARTIN	DOUGLAS A.			MB	87	525	EAST SIDE OF STATE ROUTE #698, BLACKBERRY DIST. HENRY COUNTY, LOTS 88, 89 AND 90
1995 1995	MARTIN	ALICE A.	BILLY H.		MB	87	563	REED CREEK DIST. HENRY COUNTY, DRAINAGE EASEMENTS AND ROAD RIGHTS-OF-WAY
1995 1995	MARTIN	ARLIAN D.			DB	676	351	REED CREEK DSIT. HENRY COUNTY, PARCEL "A" 1.007 ACRES
1995 1995	MARTIN	BRUCE L.			DB	678	185	RIDGEWAY DIST. HENRY COUNTY, STATE ROUTE #706, DYE PLANT ROAD
1995 1995	MARTIN			RANDALL L.	MB	88	31	DYE PLANT ROAD AND RIVERMONT HEIGHTS LOT 35 0.254 ACRE
1995 1995	MARTIN	A. DALE CAROLE S.			MB	88	152	BLACKBERRY DIST. HENRY COUNTY, 2.0222 ACRES
1995 1995	MARTIN	DAVID ERIC		WENDY J.	MB	88	127	REED CREEK DIST. HENRY COUNTY, TRACT 5
1995 1995	MARTIN		J. DAVID JOYCE A.		DB	689	449	NORTH SIDE OF ST. JOHN'S CIRCLE, IRISWOOD DIST. HENRY COUNTY, LOT 9, SEC. NO. 1 "PATRICK HENRY FARM" SUB. PHASE I
1995 1995	MARTIN		JEROME JUANITA F.		DB	696	392	SOUTHWEST SIDE OF PARKWAY DRIVE, HORSEPASTURE DIST. HENRY COUNTY, LOT 8, SECTION "J", CARVER EST. SUB.
1995 1995	MARTIN			VIRGIL D. TERESA M.	MB	88	231	HORSEPASTURE DIST. HENRY COUNTY, 3.84 ACRES
1996 1996	MARTIN		MARSHA S.		DB	702	211	NORTHERLY SIDE OF STATE ROUTE #641, RIDGEWAY DIST. HENRY COUNTY, LOT 2A, "HOLIDAY FARMS" SUBDIVISION
1996 1996	MARTIN			VIRGIL D. TERESA M.	MB	88	354	HORSEPASTURE DIST. HENRY COUNTY, PARCELS "A" AND "B"
1996 1996	MARTIN	CONSTANCE A. CELIA	JESSIE HERMAN		MB	88	528	NORTHWESTERLY SIDE OF A 40-FOOT ROAD SPACE IRISWOOD DIST HENRYCOUNTY, PARCEL 21D AND PARCEL 21X
1996 1996	MARTIN	DARLENE A.			MB	88	398	SOUTHEAST SIDE OF MARTIN ROAD, COLLINSVILLE DIST. HENRY COUNTY, LOT 3, BLOCK 1, JERYL M. MARTIN SUBDIVISION
1996 1996	MARTIN	DEAN I. DALE H.			MB	88	500	IRISWOOD DIST. HENRYCOUNTY, LOTS 42 43 44 AND 45, "HOLLAND HILL" SUBDIVISION
1996 1996	MARTIN		MICHAEL K. LETITIA P.		DB	712	697	NORTHWEST SIDE OF STATE ROUTE #884 RIDGEWAY DIST. HENRY COUNTY, TRACT "A"
1996	MARTIN	FRED T.	LOWANDA M.		HWY	21	184- 187	REED CREEK DIST. HENRY COUNTY, PARCEL NUMBER 024 AND 034
1996 1996	MARTIN			VIRGIL D. TERESA M.	MB	88	569	HORSEPASTURE DIST. HENRY COUNTY, 3.71 ACRES PARCEL "A"
1996	MARTIN		LINDA C. ROACH FNA LINDA C. ROACH ROBERT		HWY	21	213	IRISWOOD DIST HENRY COUNTY, ROUTE 620, 0.04 ACRE
1995 1996	MARTIN	CURTIS R. CHERRY D.			MB	88	657	HORSEPASTURE DIST. HENRY COUNTY, SOUTHWEST SIDE OF STATE ROUTE 684 TRACT 84A AND LOT 1A
1996 1996	MARTIN	DOUGLAS G. CAROLYN W.			MB	88	672	NORTHWESTERLY SIDE OF ELLSWORTH COURT, RIDGEWAY DIST. HENRY COUNTY, LOT 17, BLOCK 8, EDGEWOOD SUBDIVISION
1996 1996	MARTIN	FRED W.			DB	724	495	SECTION IV HORSEPASTURE DIST. HENRY COUNTY, PART OF TRACT 3, PARCEL "C", 1.000 ACRE
1996 1996	MARTIN		JAMES M. LORA FRANCES		MB	88	682	SOUTHEAST SIDE OF LAFAYETTE AVENUE AND NORTHEAST SIDE OF APRIL BOULEVARD, COLLINSVILLE DIST. HENRY COUNTY, LOT 13, SECTION 3, VILLA HEIGHTS SUBDIVISION
1996 1996	MARTIN		SUZANNE SCHULZ- JON ELLIOTT	MARTIN	DB	724	721	NORTHEAST OF SHEFFIELD ROAD, RIDGEWAY DIST. HENRYCOUNTY, LOT 2, SECTION "B", SHEFFIELD TERRACE SUBDIVISION
1996 1996	MARTIN	DARLENE M.		ROBERT D.	DB	724	502	SOUTHEAST SIDE OF MURPHY ROAD, COLLINSVILLE DIST. HENRY COUNTY, LOT 103
1995 1996	MARTIN	DAVID G.		TERESA C.	MB	88	765	SOUTHEAST SIDE OF ARCHWAY ROAD, BLACKBERRY DIST. HENRY COUNTY, LOT 21A
1995 1996	MARTIN	FRED T.	LOWANDA M.		MB	88	764	REED CREEK DIST. HENRYCOUNTY, 692.0169 ACRES
1996 1996	MARTIN		LINDA C. ROBERT PRICE		MB	88	735	IRISWOOD DIST. HENRY COUNTY, LOTS 15 AND 16 "BEECHWOOD" SUBDIVISION
1996 1996	MARTIN	DAVID ERIC		WENDY J.	MB	88	17	REED CREEK DIST. HENRYOCUNTY, PARCELS "A" AND "B"

## KEY

A. S. E. — Appraisal and Settlements of Estates  
 B. P. — Blue Prints or Plat Books  
 B. S. — Supervisors Books  
 C. C. O. — County Court Orders  
 C. F. — Chancery Files

C. L. O. — Common Law Orders  
 D. B. — Deed Books  
 P. E. — Partition of Estates  
 R. — Road Files  
 S. B. — Surveyors Books

# INDEX TO MAPS and ROADS

## HENRY COUNTY, VIRGINIA

8151. Permaplex Index No. 2. Made by Hall &amp; McChesney Inc, Syracuse, N. Y.

Slod by J. P. Bell Company, Lynchburg, Va.

YEAR	PARTY				BOOK OR FILE	Volume	Page	DESCRIPTION
	SURNAME	ABCDEFGHIJ	JKLMNO	PQRSTUVWXYZ				
1789	Matthis		John		S B	1	361	282 A on South Side of North Mayo River
1882	Matthews		John H		D B	21	130	Plat A Revised Lot No 7 25 X 79 ft from Church St to Public Square
1896	Matthews		J H		S B	2	17	Lot No 48 in Western Suburb of Martinsville Virginia
1896	Matthews		Jake Mary C		S B	2	19	Lot No 127 on Fayette & Dunlap Sts in the Town of Martinsville Va
1905	Matthews		James W		D B	33	133	491 A in Henry Co on Marrowbone Creek
1910	Matthews et als		J H		B P	1	34	Part interest in property on Smith River Eldon Va
1910	Matthews et al		John H		D B	34	601	Arbitration for dividing line
1922	Matthews			T C	B P	1	173	70 A including tracts 10 & 11 of the Horseshoe Stock Farm Henry Co Va
1925	Matthews			T C	B P	1	18	11 lots on Church Chestnut & Broad Streets Martinsville Va
1925	Matthews			T C	B P	2	176	108.12 A on Grassy Creek in Horsepasture District Henry Co
1928	Matthews		John H		B P	1	25	A parcel of land on east side of Bridge St Martinsville Va
1961	Matthews	Drewry J.	Iris Y.		B.P.	18	30	Lot 13, Sec 0, Villa Hgts. Corp., M'ville Dist.
1961	Matthews			T.C., Estate	B P	23	82	47 9/100 acre, H.P. Dist
1965	Matthews			Samuel's Estate	B P	28	76	38.132 acres St. Rd. 695, H.P. Dist.
1965	Matthews etal		Margie		B P	29	8	Lot St. Rd. 692, H. P. Dist.
1973	MATTHEWS,		McKENZIE	VELMA C.	M B	54	64	LOT #1 SAMUEL MATTHEWS, ESTATE S/D, HORSEPASTURE D
1976	MATHEWS	ESTON H. ANNE O.			M B	64	36	S/D MARTINSVILLE DISTRICT LOT 10 SEC 3 COLLINSVILLE HIGHLAN
1978	Matthews		Lois M.		M B	70	125	Lot 7 Blk 12 Fieldale, H. P. District
1985	Matthews			Vaughn	DB	393	568	St. Rt. 695 being Lot 2 in Horsepasture District
1985	Matthews	Brenda R.	Thomas		DB	396	254	Lot 3 Sec. I, Colonial Drive, Highland Forest
1987	MATTHEWS			VAUGHN	HWY	17	193- 194	ROUTE 695, 0.006 ACRE HORSEPASTURE DISTRICT
1987	MATTHEWS			WILLIAM H. ET UX	HWY	17	203	SR #695, 0.018 ACRES HENRY COUNTY
1988	Matthews		McKenzie	Velma C.	Hwy MB	18	77-78	Horsepasture District, State Route 695
1989	MATTHEWS		IRIS Y.		DB	497	173	WEST SIDE OF MEADOW LANE COLLINSVILLE, MARTINSVILLE DISTRICT OF HENRY COUNTY, PART OF TRACT 6




**KEY**

A. S. E. — Appraisement and Settlements of Estates  
 B. P. — Blue Prints or Plat Books  
 B. S. — Supervisors Books  
 C. C. O. — County Court Orders  
 C. F. — Chancery Files

C. L. O. — Common Law Orders  
 D. B. — Deed Books  
 P. E. — Partition of Estates  
 R. — Road Files  
 S. B. — Surveyors Books

**INDEX TO MAPS and ROADS**  
**HENRY COUNTY, VIRGINIA**



8151. Permaplex Index No. 2. Made by Hall & McCheaney Inc, Syracuse, N. Y.

Slod by J. P. Bell Company, Lynchburg, Va.

YEAR	PARTY				BOOK OR FILE	Volume	Page	DESCRIPTION
	SURNAME	ABCDEFGHIJ	KLMNO	PQRSTUVWXYZ				
1779	Mavity			William	S B	1	43	366 A on north branches of Pigg River
1779	Mavity			William	S B	1	45	285 A on Story Creek
1779	Mavity			Robert	S B	1	57	110 A on Little Otter Creek
1782	Mavity			William	S B	1	253	223 A on a branch of Otter Creek
1782	Mavity et als			William	S B	1	261	Part interest in 1456 A on Story Creek



**KEY**

A. S. E. — Appraisement and Settlements of Estates  
 B. P. — Blue Prints or Plat Books  
 B. S. — Supervisors Books  
 C. C. O. — County Court Orders  
 C. F. — Chancery Files

C. L. O. — Common Law Orders  
 D. B. — Deed Books  
 P. E. — Partition of Estates  
 R. — Road Files  
 S. B. — Surveyors Books

**INDEX TO MAPS and ROADS**  
**HENRY COUNTY, VIRGINIA**

8151. Permaplex Index No. 2. Made by Hall & McCheaney Inc, Syracuse, N. Y.

Slod by J. P. Bell Company, Lynchburg, Va.

YEAR	PARTY				BOOK OR FILE	Volume	Page	DESCRIPTION
	SURNAME	ABCDEFGHIJ	JKLMNO	PQRSTUVWXYZ				
1779	McBride	Daniel			S B	1	75	278 A on waters of Leatherwood Creek
1780	McBride		James		S B	1	148	422 A on waters of Jack's & Jill's Creeks
1789	McBride	Daniel Sr			S B	1	370	70 A on both sides of Stony Creek
1790	McBride	Daniel Jr			S B	1	373	64 A on both sides of Naked Creek
1933	McBride	David & Wife			B P	1	192	5 A on head waters of west fork of Reed Creek
1936	McBride		Mary B M H Jr		B P	2	265	Parcel of land Church Street Martinsville Va
1947	McBride		Martha A.		B P	3	372	Property on Rd.#688 in H.P.District on H.P.to Price Road.
1953	McBride		Lellian (Mrs)		B P	5	149	20 acres in Reed Creek District
1962	McBride	Aubrey W.		Ruby W.	B P	20	3	Lot #3, Sec. J., J. R. Smith Est. Martinsville Dist.
1957	McBride		Martha A.		B P	20	49	33 Acres S. of H. P. Ch. in H. P. Dist.
1968	McBride		Phyllis S. Robert R.		B P	38	84	Lot #20, Walnut Acres, Blackberry Dist.
1972	McBride	Lorothy A.		Roscoe Lee	M B	52	25	Property Ridgeway List, St Rt 641
1976	McBride			Oliver A. Vivian D.	M B	66	18	Lot 7 Section 2 Msville Dist
1977	McBride			Robert R.	M B	68	100	Lots 6,7,8,9 St. Rt. 687 & 627 Blkberry Dist.
1978	McBride			Shirley	MB	71	18	Lot 6 Sec D; Lakewood Forest H. P. District
1981	McBride		Lisa A.	William M.	DB	358	738	Lot 14 Sec. E. Holiday Prop. Sub. Confederate Ave Ridgeway District
1985	McBride	Glenda M. Glenn E.			DB	398	413	Lot 20, Sec. C, Spruce Court, Fairway Acres Sub., Blackberry District
1991	McBRIDE	FREDDIE CHARLES		SHARON M.	DB	563	390	SOUTHEAST SIDE OF STATE ROUTE 676, BLACKBERRY DIST.
1992	McBRIDE	EVELYN F.			DB	587	406	HENRY COUNTY, LOT "A", 0.496 ACRE SOUTHWEST SIDE OF FLAMINGO ROAD, BLACKBERRY DIST.
1994	McBRIDE							HENRY COUNTY, LOT 25, FLAMINGO ROAD SUBDIVISION
1995	McBRIDE	OLIVER A.	RICHARD W.		MB	88	8	18.953 ACRES ON VIRGINIA ROUTE 682, HORSE PASTURE DIST. HENRY COUNTY



## KEY

A. S. E. — Appraisement and Settlements of Estates  
 B. P. — Blue Prints or Plat Books  
 B. S. — Supervisors Books  
 C. C. O. — County Court Orders  
 C. F. — Chancery Files

C. L. O. — Common Law Orders  
 D. B. — Deed Books  
 P. E. — Partition of Estates  
 R. — Road Files  
 S. B. — Surveyors Books

## INDEX TO MAPS and ROADS

HENRY COUNTY, VIRGINIA

815L. Pergaplex Index No. 2. Made by Hall &amp; McChesney Inc, Syracuse, N. Y.

Siod by J. P. Bell Company, Lynchburg, Va.

YEAR	PARTY				BOOK OR FILE	Volume	Page	DESCRIPTION
	SURNAME	ABCDEFGHIJ	KLMNO	PQRSTUVWXYZ				
1780	McDaniel		Isaac		S B	1	147	900 A on the head waters of Smith & Dan Rivers & the head of Rockcastle Creek
1780	McDaniel		Isaac		S B	1	151	70 A on Rock Castle Creek
1844	McDaniel		I		D B	13	25	Lot No 6 360 A on Fall & Middle Creeks
1849	McDaniel			Zere	S B	1	510	20½ A in Henry & Pittsylvania Counties
1904	McDaniel		Lucy		D B	33	274	Dower of 143½ A in Henry County on waters of Horne Creek
1918	McDaniel et al		Mary E		D B	39	190	Lots A & 3 lying on north side of New Street in Martinsville Henry County
1924	McDaniel et al		Mary E		D B	44	418	Lots A & 3 on Church Street East Martinsville Henry Co
1936	McDaniel	E M			B P	1	123	Property on Craig Street being lots 12 & 14 of Lanier Farm Inc on Rives Road Martinsville Va
1937	McDaniel	E M			B P	2	31	108 lots north of Martinsville Henry Co Va being a resurvey of tracts No 11 through 17 of Dillard Farm
1938	McDaniel	E M			B P	2	51	Lots A B C & lots 1 & 23 to 29 on Mulberry Road Hairston Orchard & Craig Streets Martinsville Va
1938	McDaniel	E M			B P	2	53	Lots A B C & 11 lots on Mulberry Road Hairston Orchard & Craig Streets Martinsville Va
1941	McDaniel	E M			B P	2	53	Lots on Craig Street Martinsville Va
1941	McDaniel	E M			(P B P ( D B	3 55	76 105	Lot on Craig Street Martinsville Va
1946	McDaniel et als	E.M.			B P	3	286	Sub-division of property in Reed Creek District bordering on State Rt.108.
1947	McDaniel et als	E.M.			B P	4	50	Property of J.E.Jones & E.M.McDaniel a short distance east of east corporate line of City of M'ville, M'ville Dist.
1948	McDaniel et als	E.M.			B P	4	111	Lot #13 & one-half Lot 12 & portion of Lot 14 J.R.Smith sub-division Collinsville in Martinsville District.
1948	McDaniel	E M			B P	4	134	Property at Collinsville in Martinsville District.
1955	McDaniel et al	E M			B P	8	3	Section 2 Marrowbone Heights Ridgeway District
1956	McDaniel et al	E M			B P	8	59	Lots 6 thru 9 Blk 2 Sec 2 Marrowbone Hts Ridgeway District
1971	MCDANIEL	CASSIE WILSON			B P	48	34	6.8 ACRE, IRISWOOD DIST.
1971	MCDANIEL	CASSIE WILSON			B P	48	43	2 Lots, RTE #620, IRISWOOD DIST.
1975	McDaniel	Connie S.	Richard L.		M B	63	89	Lot 8 Blk 5 Woodside Hgts S/D Glendale Rd. Martinsville
1979	McDaniel	Ernest B.	Margaret L.		M B	72	04	3.05 acres Iriswood District
1979	McDaniel	Ernest B.	Margaret L.		MB	77	53	3.05 acres Iriswood and Tunstall District
1971	McDaniel	Cassie Wilson			MB	79	111	6.8 acres in Iriswood District
1985	McDaniel	Carolyn S.	Richard L.		DB	398	430	St. Rt. 826, 1.374 acres, Reed Creek District
1984	McDaniel	David L.	Sherry H.		DB	409	572	St. Rt. 677, 2.8499 acres, Blackberry District
1993	MCDANIEL	JOY M.	RONALD I.		MB	86	80	RIDGEWAY DIST. HENRY COUNTY, ALL OF 1.91 ACRE TRACT AND A 17.5 ACRE TRACT
1939	MCDANIEL	E. M.			MB	87	255	SITUATED ON THE NORTH OF MARTINSVILLE VIRGINIA BEING PART OF THE DILLARD FARM.





**KEY**

A. S. E. — Appraisalment and Settlements of Estates  
 B. P. — Blue Prints or Plat Books  
 B. S. — Supervisors Books  
 C. C. O. — County Court Orders  
 C. F. — Chancery Files

C. L. O. — Common Law Orders  
 D. B. — Deed Books  
 P. E. — Partition of Estates  
 R. — Road Files  
 S. B. — Surveyors Books

**INDEX TO MAPS and ROADS**  
**HENRY COUNTY, VIRGINIA**



8151. Permaplex Index No. 2. Made by Hall & McCheneey Inc, Syracuse, N. Y.

Slod by J. P. Bell Company, Lynchburg, Va.

YEAR	PARTY				BOOK OR FILE	Volume	Page	DESCRIPTION
	SURNAME	ABCDEFGHIJ	IJKLMNOP	QRSTUVWXYZ				
1780	Mead et al		Nicholas John	William	S B	1	138	Part interest in 1585 A on branches of Dan River near the Meadows of Dan
1780	Mead			William	S B	1	163	Transferred from Sam'l Hairston 1044 A on branches of Nicholas Creek
1782	Mead et als	Abrit	Nicholas John		S B	1	260	Part interest in 88 A on a branch of Smith's River called Rich Run
1783	Mead	Abret			S B	1	272	391 A on Smiths River on both sides of Buffalow Creek
1783	Mead	Abrit			S B	1	273	228 A on the head of Little Sycamore Creek
1784	Mead et al			William	S B	1	294	Part interest in 234 A on the head branches of Sycamore Creek
1784	Mead		John Nicholas		S B	1	308	254 A on the head branches of Runnet Bagg Creek
1784	Mead et als		John	William	S B	1	310	Part interest in 294 A on the head branches of Dan River
1960	Meade		Helen P. Henry J., Jr.		B P	16	10	1.73 acres J. J. Philpott Est. H. P. Dist.
1960	Meade		Melvie B. John H.		B.P.	17	4A	Lot 5, Sec 3, Whitby Acres
1980	Meade	Clara A.	Leonard		MB	75	7	Lot4 Woodhaven Road Iriswood Dist.
1984	Meade		Michael Blaine Janice C.		DB	377	455	Lot 1 0.46 acre, St. Rt. 677, Blackberry Dist.
1992	MEADE		MICHAEL BLAINE JANICE C.		DB	565	300	WEST SIDE OF STATE ROUTE 677, BLACKBERRY DIST HENRY COUNTY, 0.46 ACRE PARCEL, LOT 1
1992	MEADE		PATRICIA MAE MIMMY FRANKLIN		DB	569	80	NORTHEAST SIDE OF STATE ROUTE 627, BLACKBERRY DIST. HENRY OCUNTY, BEING PART OF LOTS 8, 9 AND 10
1994	MEADE		KENNETH EUGENE LINDA F.		MB	86	639	WEST SIDE OF A 40-FOOT PUBLIC OUTLET ROAD, STATE ROUTE #695, HORSEPASTURE DIST. HENRY COUNTY TRACT "B"



## KEY

A. S. E. — Appraisal and Settlements of Estates  
 B. P. — Blue Prints or Plat Books  
 B. S. — Supervisors Books  
 C. C. O. — County Court Orders  
 C. F. — Chancery Files

C. L. O. — Common Law Orders  
 D. B. — Deed Books  
 P. E. — Partition of Estates  
 R. — Road Files  
 S. B. — Surveyors Books

# INDEX TO MAPS and ROADS

## HENRY COUNTY, VIRGINIA

8151. Permaplex Index No. 2. Made by Hall &amp; McCheaney Inc, Syracuse, N. Y.

Sloed by J. P. Bell Company, Lynchburg, Va.

YEAR	PARTY				BOOK OR FILE	Volume	Page	DESCRIPTION
	SURNAME	ABCDEFGHIJ	KLMNO	PQRSTUVWXYZ				
1779	Miller			Thomas	S B	1	54	176 A on the south fork of Blackwater River
1780	Miller			John F	S B	1	118	464 A on the north branches of North Mayo River
1780	Miller			John F	S B	1	118	142 A on the south branches north of Mayo River
1780	Miller			Thomas	S B	1	188	36 A on the south fork of Blackwater River
1896	Miller	D B			S B	2	19	Lot No 125 on Fayette Street in the Town of Martinsville Va
1923	Miller	C G			B P	2	78	4 lots on Starling Street in Martinsville Va
1947	Miller	Arnold D		Wavie C.	B P	3	334	54/100 acre on Rt. #220 in Town of Ridgeway
1951	Miller			Richard	B P	4	349	Part Tract 4 C. H. Price sub-div. in Ridgeway District.
1953	Miller	Emma B D			B P	6	37	Various property on Burch Road Leatherwood District
1957	Miller	Donald R	Lucille H		B P	10	51	Lot 6 Sec 41 Druid Hills Martinsville District
1964	Miller	Brusene M Howard E.			B P	25	41	0.402 acres, St. Rt. 58, James Manns prop. H. P. Dist.
1968	Miller	Betty J. Glenn G.			B P	38	73	Lot #88, Colonial Hills Sub-div, Msville Dist.
1968	Miller			Shirley L.	B P	40	5	Lot #14, Sec. C., Carver Hgts Development, H. P. Dist.
1968	Millner	Catherine		Tomie Joe	B P	8	61	
1970	MILLER		MYRTLE B. NILE		B P	45	48	LOT #93, LINCOLN CIRCLE, LITHIA SPRINGS, RIDGEWAY DIST.
1971	MILLER		NORRIS	R. P.	B P	47	56	0.49 ACRE, MARTINSVILLE DIST.
1972	Miller	Glenn G. Betty J.			M B	51	11	Property Reed Creek Dist.
1972	Miller	Bonnie R.		Robert Don.	M B	52	34	Lot # 18, L. Dale McGhee & George W. Gusler S/D Msville Dist Henry County
1973		Emma B D			M B	55	78	Property in Martinsville District
1975			Norris	R. P.	M B	63	103	Property Martinsville District
1976		B. D. Emma			M B	64	122	Property Blackberry District
1976		Emma B. D.			M B	70	128	2.56 acres & .85 acres Martinsville Dist.
1979			Mark G.	Regina S.	M B	72	53	Lot 25 Laurel Dr. Iriswood Dist.
1979				Robert D. Rebecca C.	M B	72	135	Parcel A Part of Lot 30 & 31 Johnson Lane Reed Crk. Dist.
1979			Marion A. Charles H. Jr.		M B	73	65	Lot 51 Sec 2 Block 5 Chatmoss Ct. S/D Iriswood Dist.
1979	Miller		Kathleen L. James G.		M B	73	40	Tract A (3.445 acres) St. Rt. 687 H. P. District
1986			Marsha H. John S.		MB	81	1769-1770	Lots 1A and 1B, North Daniels Creek Road, Martinsville District
1986	Miller	Conley M., JR.			DB	434	148	Lot 7, Sec. D, Plantation Road, The Chatmoss Corp. Sub., Iriswood District
1986	Miller	Ann B.			DB	435	608	St. Rt. 688, 2.6556 acres, Ridgeway District
1987								RIDGEWAY DISTRICT OF HENRY COUNTY, SR #902, 0.4339
1988	MILLER		MARY INEZ & RUTH C.		DB	479	312	ACRE TRACT
1988			JESSIE JUNIOR LINDA GALE		DB	485	16	NORTH SIDE OF APACHE TRAIL, HENRY COUNTY, MARTINSVILLE DISTRICT, LOTS 47, 48, 49 THE EDGEWOOD VILLAGE SUBDIVISION
1988			JOHNNY W. LINDA M.		DB	487	77	EAST SIDE OF STATE ROUTE 678, BLACKBERRY DISTRICT, HENRY CO.
1989								BLACKBERRY DISTRICT OF HENRY COUNTY, LOT 23, 1.1955
1990	MILLER	EDNA C.		TIMOTHY D.	DB	511	747	ACRES
1990								NORTHERLY SIDE OF MARHILL DRIVE AND WEST OF
1990	MILLER		KAY E.	STEPHEN D.	MB	84	237	MULBERRY ROAD RIDGEWAY DISTRICT OF HENRY COUNTY, TRACT "X"

## KEY

A. S. E. — Appraisal and Settlements of Estates  
 B. P. — Blue Prints or Plat Books  
 B. S. — Supervisors Books  
 C. C. O. — County Court Orders  
 C. F. — Chancery Files

C. L. O. — Common Law Orders  
 D. B. — Deed Books  
 P. E. — Partition of Estates  
 R. — Road Files  
 S. B. — Surveyors Books

# INDEX TO MAPS and ROADS

## HENRY COUNTY, VIRGINIA

151. Permaflex Index No. 2. Made by Hall & McCheaney Inc, Syracuse, N. Y.

Slod by J. P. Bell Company, Lynchburg, Va.

YEAR	PARTY			BOOK OR FILE	Volume	Page	DESCRIPTION
	SURNAME	ABCDEFGHIJ	KLMNOPQRSTUVWXYZ				
91	MILLER		ROBERT W.	MB	85	107	SOUTH SIDE OF PRINTERS LANE COLLINSVILLE DISTRICT OF HENRY COUNTY, LOTS 9-B, 10-B, 11, 12, 13 & 14, COLLINGWOOD PLACE SUBDIVISION
91	MILLNER	CAROL BURNETT	JOHNNY	DB	560	593	NORTHWEST SIDE OF STATE ROUTE 683, HORSEPASTURE DISTRICT HENRY COUNTY, LOT 1 AND 2 OF THE JAMES L. CLARK AND MILDRED H. CLARK SUBDIVISION
1992	MILLER	DAVID H.	VANESSA J.	DB	588	578	EAST SIDE OF HILL STREET, HORSEPASTURE DIST. HENRY COUNTY, LOT 11, BLOCK 7, FIELDALE DEVELOPEMNT SUB.
1993	MILLER		JAMES A. PATRICIA A.	DB	605	559	PART OF LOTS 67 THROUGH 70 HORSEPASTURE DIST. HENRY COUNTY
1993	MILLER	DOUGLAS W.					
1994	MILLER	BARBARA J.		DB	634	166	EAST SIDE OF HOMESTEAD COLLINSVILLE DIST. HENRY COUNTY LOT 8, SECTION NO. 6, "COLLINSVILLE HIGHLANDS" SUB.
1994	MILLER		MELISSA R. RONALD J.	DB	655	277	RIDGEWAY DIST. HENRY COUNTY 0.2011 ACRES, ARLINGTON HEIGHTS SUBDIVISION
1994	MILLER		KAY E. STEPHEN D.	MB	87	250	NORTHERLY SIDE OF MARHILL DRIVE AND WEST OF MULBERRY ROAD, RIDGEWAY DIST. HENRY COUNTY TRACT "X"
1994	MILLER		LORETTA	MB	87	427-428	BLACKBERRY DIST. HENRY COUNTY, DRAINAGE EASEMENTS AND ROAD RIGHTS-OF-WAY
1996	MILLER	HARRY J., JR.	MARTHA A.	MB	88	453	NORTHWEST SIDE OF RIDGEWOOD ROAD, REED CREEK DIST. HENRY COUNTY, PARCEL "A"
1995	MINTER	GEORGE I.		DB	707	220	IRISWOOD DIST. HENRYCOUNTY LOTS 2-B AND 2-A
1996	MINTER	HORATIO DANIEL		MB	88	525	REED CREEK DIST HENRY COUNTY BEING APORTION OF AN 82 ACRE TRACT

## KEY

A. S. E. — Appraisal and Settlements of Estates  
 B. P. — Blue Prints or Plat Books  
 B. S. — Supervisors Books  
 C. C. O. — County Court Orders  
 C. F. — Chancery Files

C. L. O. — Common Law Orders  
 D. B. — Deed Books  
 P. E. — Partition of Estates  
 R. — Road Files  
 S. B. — Surveyors Books

# INDEX TO MAPS and ROADS

## HENRY COUNTY, VIRGINIA

8151. Permaplex Index No. 2. Made by Hall &amp; McChesney Inc, Syracuse, N. Y.

Slod by J. P. Bell Company, Lynchburg, Va.

YEAR	PARTY				BOOK OR FILE	Volume	Page	DESCRIPTION
	SURNAME	ABCDEFGHIJ	KLMN	OPQRSTUWXYZ				
1876	Mills	Frank			D B	19	188	65 A on Waters of Marrowbone Creek
1936	Mills			T F	B P	1	222	Right of Way for Transmission Line for Pinnacles Hydro Electric Project
1936	Mills			Roy	B P	1	224	Right of Way for Transmission Line for Pinnacles Hydro Electric Project Danville Va
1936	Mills			Robertie Roy	D B	58	264	Option for Right of Way for Electric Lines in Henry Co
1936	Mills		Lena	T F	D B	57	589	Option for Right of Way for Electric Lines
1952	Mills		James M	Sue Q	B P	5	78	Lot 15 of map C of George W Wagoner map of Sub-div in Reed Creek District
1962	Mills		James M.	Sue Q.	B P	20	77	Lot 1, Zera Peters Sub. Div. and Lot 40 A, 40 B, E. P. Murphy Sub Div. Ridgeway Dist.
1962	Mills et ux			Sam H.	B.P.	21	47	28 acres, H.P. Dist
1964	Mills		Harvey W.		B P	25	54	0.7 acre, St. Road 639, Ridgeway Dist.
1965	Mills		Avery B.		B P	30	38	138.5 acres at Axton, L'wood Dist.
1967	MILLS	ELDEAN R.	EDWARD ROBERT		B. P.	36	22	LOT #8, SEC. 2, TANGLEWOOD TERRACE, RIDGEWAY DIST.
1968	MILLS	Harvey W.	Lucille P. KENNIS C.		B P	38	87	Lot #10, Sec. 1, Greenbrier Pk., Horsepasture Dist.
1968	MILLS	ELIZABETH W.			B P	39	24	LOT #4, SEC. A., WEDGEWOOD PLACE, RIDGEWAY DIST. Martinsville Dist.
1968	MILLS		Mary C. Noel Eugene		B P	40	28	Lots 17, 18, Pt L 19 & 20, Blk B., H. M. Turner Sub=ddiv
1969	MILLS		Jimmie R. Margaret D.		B P	8	65	Rte #220
1971	MILLS		ROY L.		B P	47	37	LOTS A & B., RTE #641, RIDGEWAY DIST.
1972	Mills		Jimmy R. Margaret D.		M B	52	72	Property St Rt 57, Blackberry Dist.
1973	Mills		Sam H		M B	56	7	Property in Horsepasture District
1978	Mills		James W. Marcetta S.		M B	69	121	Lot 26 Sec 1 Parkwood Ct. Martinsville Dist.
1978	Mills		John S. Karen P.		M B	70	56	Lot D 1.221 Acres Blackberry District
1979	Mills		Norman V.		M B	71	99	Tract 7-A, U. S. 58 Iriswood Dist.
1979	Mills		Lu-Ann G. Timothy W.		M B	73	20	Lot 3 Riverside Drive Bassett Blackberry Dist.
1981	Mills	Cindy B.	Thomas O.		DB	330	503	Lot 3 Bk 3 Sec. 3 Marrowbone Hgts. Sub. Ridgeway Dist.
1981	Mills		Kennis C. Ruth M.		MB	75	130	St. Rt. 696 Pt. Tract C-2 Horsepasture District
1981	Mills		Ernest L., Jr.		DB	337	522	Lot 5 Sec. 3 Martinsville District
1982	Mills	Avery B.			DB	354	134	Right of Way/Easement thru property Iriswood Dist. Appalachian Power Co.
1983	Mills	Dolores D. Michael L.			MB	77	156	Parcel 1 0.819 acre St. Rt. 878, Horsepasture Dist.
1984	Mills	Delores D. Michael L.			MB	79	6	St. Rt. 878, Parcel 1 0.819 acre
1984	Mills		Jimmie R. Margaret D.		HWY PB	16	52	St. Rt. 606, Right of Way, Reed Creek District, Virginia State Highway
1984	Mills		Ronald Vernon		DB	392	54	St. Rt. 694, Tracts A and B, Horsepasture District
1985	Mills		Richard L. Stephanie P.		DB	393	169	Lot 4, Geo. W. Gusler Sub., Hillcrest Dr., Martinsville District
1985	Mills		Margaret D. Jimmie R.		DB	400	311	0.3848 acres, Oakcrest Circle and Oak Level Road, Reed Creek District
1985	Mills		Margaret D. Jimmie R.		DB	406	108	2.4975 acres, Reed Creek District
1985	Mills		Margaret D. Jimmy		MB	81	1044-1049	St. Rt. 669, 10.66 acres, Reed Creek District
1985	Mills		Margaret D. Jimmie R.		MB	81	1038-1043	8.8745 acres, Cedar Drive, Reed Creek District

## KEY

A. S. E. — Appraisal and Settlements of Estates  
 B. P. — Blue Prints or Plat Books  
 B. S. — Supervisors Books  
 C. C. O. — County Court Orders  
 C. F. — Chancery Files

C. L. O. — Common Law Orders  
 D. B. — Deed Books  
 P. E. — Partition of Estates  
 R. — Road Files  
 S. B. — Surveyors Books

# INDEX TO MAPS and ROADS

## HENRY COUNTY, VIRGINIA

Slod by J. P. Bell Company, Lynchburg, Va.

151. Permaflex Index No. 2. Made by Hall & McCheaney Inc, Syracuse, N. Y.

YEAR	PARTY			BOOK OR FILE	Volume	Page	DESCRIPTION
	SURNAME	ABCDEFGHIJ	KLMNOP				
86	Mills	Eldean R.		Robert E.	HWY PB	16 92	St. Rt. 641, Ridgeway District, Virginia State Highway Comm.
86	Mills	Ernest L., Jr.		Sandra T.	DB	425 284	Lot 5, Sec. 3, Collinsville, Martinsville District Beaver Ridge Road
86	Mills			Sammie W. Rebecca C.	HWY	17 48	St. Rt. 641, Ridgeway District, Virginia State Highway
87	Mills			Robert Keith	MB	82 766- 769	St. Rt. 734, Parcel A, Ridgeway District
87	MILLS, JR.	AVERY B.	LINDA P.		MB	82 1464- 1465	EAST SIDE OF THE MOUNT OLIVET ROAD & ON THE SOUTH SIDE OF PLANTATION ROAD, IRISWOOD DISTRICT, LOT 9, SECTION "C", THE CHATMOSS CORPORATION SUBDIVISION
88	MILLS			VERNA SUSAN	DB	473 737	NORTHEAST SIDE OF SR #641, RIDGEWAY DISTRICT, LOTS 75 THROUGH 80
88	MILLS			JEFFREY A. MELISSA ROSE	DB	478 494	NORTH SIDE OF LONGVIEW DRIVE, BLACKBERRY DISTRICT OF HENRY COUNTY, LOT 2, SECTION "B" THOMASSON & PHILPOTT SUBDIVISION
88	MILLS			JIMMIE R. MARGARET D.	DB	485 251	REED CREEK DISTRICT OF HENRY COUNTY, 0.9311 ACRE TRACT
90	MILLS			VIRGINIA H.	HWY	19 178	ROUTE 58, HORSEPASTURE DISTRICT OF HENRY COUNTY 0.70 ACRE
92	MILLS	DOROTHY H.			HWY	19 266	RIDGEWAY DISTRICT OF HENRY COUNTY
1992	MILLS			NORMAN V. NANCY G.	MB	85 677	SOUTHEAST SIDE OF AN OUTLET ROAD, IRISWOOD DIST. HENRY COUNTY, TRACT 7-A
1993	MILLS	EDD W.			DB	597 24	NORTH SIDE OF STATE ROUTE #641, RIDGEWAY DIST HENRY COUNTY, BEING PART OF LOT 20, SECTION "E"
1993	MILLS	AVERY B., JR.	LINDA P.		DB	609 588	SOUTHEAST SIDE OF STONEWALL JACKSON TRAIL, IRISWOOD DIST HENRYCOUNTY, LOT 18, SECTION "T" THE CHATMOSS CORP
1993	MILLS			SHIRLEY W.	HWY	20 62- 64	BLACKBERRY DIST HENRY COUNTY ROUTE 687 0.01 ACRE
1993	MILLS			NANCY G. NORMAN V.	MB	86 278- 279	IRISWOOD DIST HENRY COUNTY, DRAINAGE EASEMENTS AND ROAD RIGHTS-OF-WAY
1993	MILLS	DAVID J.		WANDA D.	DB	626 121	SOUTHEAST SIDE OF STATE ROUTE #609, REED CREEK DIST. HENRY COUNTY, LOT 1, 0.611 ACRE
1993	MILLS			LEWIS D. LETHA D.	MB	86 477	BLACKBERRY DIST. HENRY COUNTY, STONE DRIVE
1993	MILLS			MARGARET D.	MB	86 485	NORTH SIDE OF STATE ROUTE #669, REED CREEK DIST. HENRY COUNTY, TRACT "1"
1994	MILLS			JACQUILIN P.	DB	652 621	SOUTHWEST SIDE OF THE MOUNT OLIVET ROAD IRISWOOD DIST. HENRY COUNTY, LOT 42, SECTION "A", THE CHATMOSS CORP. SUB
1994	MILLS			JIMMIE R. MARGARET D.	HWY	21 118	STATE ROUTE 606, HENRY COUNTY
1995	MILLS			JOANN SABLE STEVEN GRANT, SR.	MB	87 580	NORTH SIDE OF INDIAN TRAIL, RIDGEWAY DIST. HENRY COUNTY LOT 8, BLOCK 2, ECHO VALLEY SUBDIVISION
1995	MILES			W. H.	DB	690 113	HORSEPASTURE DIST. HENRY COUNTY, COUNTY LINE ROAD,
1995	MILLS	ELDEAN R.		ROBERT E.	MB	88 253	RIDGEWAY DIST. HENRY COUNTY, TRACT 2R, OFF THE SOUTHEAST SIDE OF STATE ROTUE #641
1995	MILLS	DIANNA L.		ROBERT K.	MB	88 284	TRACT 2R, LEADING OFF THE SOUTHEAST SIDE OF STATE ROUTE 641, RIDGEWAY DIST. HENRY COUNTY
1996	MILLS			STEPHEN T.	MB	88 775	REED CREEK DIST. HENRY COUNTY, 9.517764 ACRES

KEY

A. S. E. — Appraisement and Settlements of Estates  
 B. P. — Blue Prints or Plat Books  
 B. S. — Supervisors Books  
 C. C. O. — County Court Orders  
 C. F. — Chancery Files

C. L. O. — Common Law Orders  
 D. B. — Deed Books  
 P. E. — Partition of Estates  
 R. — Road Files  
 S. B. — Surveyors Books

INDEX TO MAPS and ROADS  
 HENRY COUNTY, VIRGINIA

8151. Permaplex Index No. 2. Made by Hall & McChesney Inc, Syracuse, N. Y.

Slod by J. P. Bell Company, Lynchburg, Va.

YEAR	PARTY				BOOK OR FILE	Volume	Page	DESCRIPTION
	SURNAME	ABCDEFGHIJ	KLMN	OPQRSTU VWXYZ				
1783	Minter		John		S B	1	266	141 A on both sides of the west side of the West Fork of Leatherwood Creek
1783	Minter		John		S B	1	267	384 A on both sides of Leatherwood Creek
1795	Minter		John		S B	1	445	249 A on the waters of Leatherwood Creek
1815	Minter		John		S B	1	483	400 A on the waters of Leatherwood
1872	Minter (Estate)			Silas Sr	D B	18	135	750 1/2 A in Henry County on waters of Leatherwood Creek
1872	Minter	Elizabeth			D B	17	469	Dower 197 1/2 A on Leatherwood Creek
1872	Minter (Dec'd)			Silas (Sr)	D B	17	469	Tract containing 197 1/2 A on Leatherwood Creek
1892	Minter (Estate)	Granville			D B	25	381	215 1/2 A leading from Leatherwood Store to Burnt Chimney
1892	Minter		Mary		D B	25	381	Dower 215 1/2 A leading from Leatherwood Store to Burnt Chimneys
1904	Minter	G J(Dec'd) C L(Wife)		Thomas G W O(Atto)	D B	33	35	22 A & 20 poles in Henry County on waters of Leatherwood Creek
1904	Minter			W H	D B	33	35	22 A & 20 poles in Henry County on waters of Leatherwood Creek
1917	Minter (Heirs)	G J			(P B P D B	3 38	222 444	227 A on branch waters of Leatherwood Creek Henry Co
1917	Minter		Mary		(P B P D B	3 38	222 444	Dower 227 A on branch waters of Leatherwood Creek in Henry County
1917	Minter	Cora L		W O Sallie B T G	(P B P D B	3 38	222 444	227 A on branch waters of Leatherwood Creek in Henry County
1938	Minter		Joseph W		B P	1	272	8 A on Leatherwood Creek in Henry County Va
1941	Minter	Drewry T			B P	2	343	5 Tracts on Little Leatherwood Creek
1941	Minter	Daniel Lee			B P (P B P	2 3	366 114	Lots on Gravely Street Martinsville Va
1943	Minter			Silas	( D B	38	591	156 A in Leatherwood District
1948	Minter		O C		B P	4	161	Property in Leatherwood District.
1946	Minter		Irvin S		B P	4	229	44/100 acres in Leatherwood District
1951	Minter		Irvin S.		B P	4	322	Part of Irvin S. Minter Farm Leatherwood District.
1953	Minter	Hughes D (Mrs.)			B P	5	122	North East portion of Lot 9 of the D H Pannill map of Sub-div in Martinsville District
1954	Minter			Silas R	B P	6	114	82 acres in Leatherwood District
1955	Minter et al			T S	B P	8	3	Section 2 Marrowbone Heights Ridgeway District
1956	Minter et al			T S	B P	8	59	Lots 6 thru 9 Blk 2 Sec 2 Marrowbone Hts Ridgeway District
1956	Minter			S G	B P	11	50	Various lots at Spencer in Horsepasture District
1958	Minter			Philmore G.	B P	13	28	10 lots on Finley Drive, Ridgeway Dist.
1960	Minter		Irvin S.		B P	16	46	5.64 acres L'wood Dist.
1961	Minter			Philmore G.	B P	19	26	Various Lots Ridgeway Dist.
1962	Minter			Sallie G.	B P	20	1	1.54 acre off U S 220 M'sville Dist.
1962	Minter	Billy R. Betty Souther			B P	20	37	Misville Dist. Lots 34, 35, 36, Block 6, Sec. 2, Woodland Hgts. /
1961	Mitchell	Frances P. Kenneth L.			B P	19	28	Lots 17, 18, 19, 20, J. H. Going Sub Div. M'sville Dist.
1965 1966	Minter		Irvin S.		B P	31	18	Property on St. Rt. 57, L'wood Dist.

(OVER)



## KEY

A. S. E. — Appraisal and Settlements of Estates  
 B. P. — Blue Prints or Plat Books  
 B. S. — Supervisors Books  
 C. C. O. — County Court Orders  
 C. F. — Chancery Files

C. L. O. — Common Law Orders  
 D. B. — Deed Books  
 P. E. — Partition of Estates  
 R. — Road Files  
 S. B. — Surveyors Books

# INDEX TO MAPS and ROADS

## HENRY COUNTY, VIRGINIA

Slod by J. P. Bell Company, Lynchburg, Va.

#151. Permaflex Index No. 2. Made by Hall & McChesney Inc, Syracuse, N. Y.

YEAR	PARTY				BOOK OR FILE	Volume	Page	DESCRIPTION
	SURNAME	ABCDEFGHIJ	KLMNO	PQRSTUVWXYZ				
1966	Minter			Oscar C.	B P	33	92	4 Tracts, Rte #694, Horsepasture Dist.
1938								
1967	MINTER			W. O.	B P	36	33	SOUTHERN PORTION E. F. MINTER PROP; LEATHERWOOD DIST.
1967	MINTER			D. T.	B P	36	29	32½ ACRES, LEATHERWOOD CREEK
1967	Minter			W. O.	B P	37	43	15.339 Acre, Rte #57, Msville Dist.
1967	Minter			Rosa Etta	B P	37	47	Musco Minter prop., Rte #220, Ridgeway Dist. <i>a 327</i>
1968	Minter			Buford C. Nora J.	B P	37	77	Various lots, Msville Dist.
1969	Minter			Estate Sallie G.'s	B P	41	37	Property, Rte #220, Collinsville, Msville Dist.
1969	Minter			Estate Sallie G.'s	B P	42	95	Property, West side Rte #220, Collinsville, Msville Dist.
1969	Minter			S. R.	B P	8	11	Rte #57
1969	Minter			S. R.	B P	8	11 A	Rte #57
1969	Minter			Ruby H. W. L.	B P	8	46B 46A	Rte #57, Parcel A.
1969	MINTER			ESTATE SALLY G's	B P	43	28	RTE #220, VIRGINIA AVENUE, MSVILLE DIST.
1969	MINTER			ESTATE SALLY G's	B P	44	50	PROPERTY, RTE #220, MARTINSVILLE DIST.
1970	MINTER			W. O.	B P	45	67	15.339 ACRE, MARTINSVILLE DIST.
1970	MINTER			W. O.	B P	45	73	0.73 ACRE, RTE #778, MARTINSVILLE DIST.
1971	MINTER			IRVIN S. ESTATE	B P	46	93	VARIOUS PARCELS, MARTINSVILLE DIST
1967				W.O.	B P	48	92	14.589 ACRES, MSVILLE DIST.
1971	MINTER			W.O.	M B	52	69	Parcel A, 6.750 acres St Rt 778, Misville List
1972	Minter			Naomi P.	M B	53	48	Lot 3 Section B. R. M. Anthony Construction Corp S/L Blackberry List.
1973	Minter			Hugh W	M B	57	11	Property in Iriswood District
1974	Minter			David P	M B	57	46	.605 Acres on St Rt 650 in Iriswood District
1974	Minter			Elizabeth Smithson Glenwood T.	M B	59	34	Lot 15, Holland Hill Iriswood Dist
1974	Minter			David P.	M B	59	60	0.605 Acres St Rt 650 Iriswood Dist
1974	Minter			Roger Dale	M B	59	79	Lot 28, Hanover Place Subd St Rt 87 Ridgeway Dist
1973	Minter			W.O.	M B	61	10	Parcel A St Rt 778 Msville Dist
1975	Minter			Malory D. Janet S.	M B	62	147	Tracts 1, 2 & 4 Oscar C. Minter Property Horsepasture District
1938	Minter			W. O.	M B	63	44	the soughern portion of the E. F. Minter Farm Leatherwood
1975	Minter			Jackie Lee Hettie Brown	M B	63	67	Portion of Betty Minter Estate Martinsville District
1977	Minter			Michael D. Jennifer G.	M B	67	70	Lot B Tanglewood Drive Martinsville Dist.
1978	Minter			Horatio Daniel	M B	69	104	Portion 82 acre tract Martinsville Dist.
1969	Minter			Estate Sallie G.	M B	70	26	Property West side US 220 at S. Belmont ST. Collinsville Martinsville Dist.
1979	Minter			Francis B. Barbara D.	M B	71	156	Part of Lot 13, Lots 14 & 15 and part of Lot 16 St. Rt. 902 Ridgeway Dist.
1979	Minter			Deloris A.	M B	72	110	Part of Lot 54 Martin St. Ridgeway Dist.
1980	Minter			Ruth	MB	75	47	Pt. 32.5 acres tract Mountain View Dr. And Greenhill Dr. Martinsville District
1981	Minter			Linda S. Wendell E.	DB	331	212	Lot 5 Sec. D. St. Rt. 665 Reed Cseek District

**KEY**

A. S. E. — Appraisal and Settlements of Estates	C. L. O. — Common Law Orders
B. P. — Blue Prints or Plat Books	D. B. — Deed Books
B. S. — Supervisors Books	P. E. — Partition of Estates
C. C. O. — County Court Orders	R. — Road Files
	S. — Surveyors Books

**INDEX TO MAPS and ROADS**

HENRY COUNTY, VIRGINIA

(658)

YEAR	PARTY				BOOK OR FILE	Volume	Page	DESCRIPTION
	SURNAME	ABCDEFGHIJ	KLMNO	PQRSTUVWXYZ				
1980 1981	Minter			W. H., Estate	MB	75	91	Prop. St. Rt. 620 Iriswood District
1983 1983	Minter			W. S., Estate	MB	78	91	42.812 acres, Tract 1-A, St. Rt. 57, Iriswood District
1985 1985	Minter	Cecil Neal	Myrtle Easter		DB	392	293	Lot 1, St. Rt. 647, Iriswood District
1985 1985	Minter	Danny Ray	Laura H.		DB	399	742	1.01 acres, Off St. Rt. 620, Iriswood District
1986 1986	Minter	Francis B. Barbara D.			DB	417	364	St. Rt. 629, 1.0066 acres, Horsepasture District
1958 1986	Minter			W. H., Estate	MB	81	2097-2100	304.5 acres, Henry County, VA - See also the back bind of map Book 80 for a more clear photo copy of this map.
1986 1986	Minter			W. H. heirs	MB	82	272-275	24.332 acres and 17.216 acres, U. S. 58, Iriswood District
1986 1986	Minter			W. H. heirs	MB	82	276-279	U. S. 58, 11.848 acres and 10.717 acres, Henry Co.
1986 1986	Minter			W. H. heirs	MB	82	280-283	U. S. 58, 13.795 acres and 13.785 acres, Henry Co.
1987 1987	Minter	Clifton R.			MB	82	702-703	U. S. 220 Business, Parcel A, Ridgeway District
1987 1987	Minter	Charles C. Clifton R.			MB	82	896-897	U. S. 220 Business, Parcel A-1, A-2 and Parcel B, Ridgeway District
1987 1987	MINTER	DORIS REA & JOHN THOMAS			DB	456	729	SOUTHERLY SIDE OF SHERWOOD CIRCLE, HORSEPASTURE DISTRICT, HENRY COUNTY, LOT 21, SECTION "F", LAKEWOOD FOREST SUB.
1988 1988	MINTER	CLIFTON R. & CHARLES C.			MB	82	2150-2151	SOUTHWEST SIDE OF U.S. ROUTE 220, RIDGEWAY DIST. OF HENRY COUNTY, PARCELS A-2 AND A-3
1983 1988	MINTER	ELIZABETH C.	TILLA S.		MB	83	01	NORTHEAST SIDE OF SHANNON COURT AND ON THE NORTH WEST SIDE OF SHANNON COURT IN THE RIDGEWAY DISTRICT OF HENRY COUNTY LOT 26-R AND 39-A
1988 1989	MINTER	DONNIE	JEANNIE		MB	83	133	9.4799 ACRES, REED CREEK DISTRICT, HENRY CO.
1989 1989	MINTER	DORIS REA	JOHN THOMAS		DB	487	598	SOUTHERLY SIDE OF SHERWOOD CIRCLE, HORSEPASTURE DISTRICT, LOT 21, SECTION F, LAKEWOOD FOREST SUBDIVISION
1989 1989	MINTER, SR.		PATRICIA M. KENNETH WAYNE		MB	83	245	NORTHEAST SIDE OF LEE'S RIDGE ROAD, IRISWOOD DISTRICT, BEING ALL OF LOT 10, SECTION A, THE LEE'S RIDGE SUBD.
1989 1989	MINTER	DONNIE	JEANNIE		MB	83	251	PARCEL, REED CREEK DISTRICT
1989 1989	MINTER	DAVID P.	JULIA F.		DB	501	770	SITUATED OFF THE WEST SIDE OF STATE ROAD 702, IRISWOOD DISTRICT OF HENRY COUNTY
1990 1990	MINTER	ANN MOUNCE	RONNIE DEAN		MB	84	154	IRISWOOD DISTRICT OF HENRY COUNTY, PARCEL "C-5", 3.32 ACRES
1973 1990	MINTER		W. O.		DB	539	234	STATE ROUTE #57 ON STATE ROUTE 778, MARTINSVILLE DISTRICT OF HENRY COUNTY, BEING PART OF A 15.339 ACRE TRACT
1991 1991	MINTER	DORIS REA	JOHN THOMAS		DB	543	554	SOUTHWESTERLY OF SHERWOOD CIRCLE, HORSEPASTURE DIST HENRY COUNTY, LOTS 22 & 23, SECTION "F", LAKEWOOD FOREST SUBDIVISION
1991 1991	MINTER	FRANCIS B. BARBARA D.			DB	556	500	EAST SIDE OF STATE ROUTE 641, RIDGEWAY DISTRICT OF HENRY COUNTY, PARCEL "A-1", 0.466 ACRE
1991 1992	MINTER	EMMA SUE H.			MB	85	136	HORSEPASTURE DISTRICT OF HENRY COUNTY, BEING A PORTION OF A 11 ACRE + TRACT
1991 1992	MINTER		JAMES OTIS PAULINE M.		MB	85	139	HORSEPASTURE DISTRICT OF HENRY COUNTY, NOW BEING DESIGNATED AS PARCEL "A"
1992 1992	MINTER	GEORGE I.	RHONDA HOLLAND		MB	85	356	EAST SIDE OF STATE ROUTE 648, IRISWOOD DIST HENRY COUNTY, BEING PART OF LOT 13 OF THE STONE MOUNTAIN SUB.
1992 1992	MINTER		JAMES H., II		MB	85	349-351	HORSEPASTURE DIST HENRY OUNTY, DRAINAGE EASEMENTS AND RIGHTS-OF-WAY
1992 1992	MINTER		REBECCA GAIL		MB	85	323	HORSEPASTURE DIST HENRY COUNTY, BEING A PORTION OF B, NOW DESIGNATED AS PARCEL "B-1", 1.00 ACRES
1992 1992	MINTER	LINDA S.	WENDELL E.		MB	85	531	SOUTHEAST OF STATE ROUTE 619, IRISWOOD DIST. HENRY COUNTY, BEING PART OF LOT 20 MOUNT VERNON FARM CORP SUB.
1992 1993	MINTER	ANNE MOUNCE	RONNIE DEAN		MB	85	20	IRISWOOD DIST HENRY COUNTY, PARCEL "C-5", 3.32 ACRES
1993 1993	MINTER	GERTRUDE W. JUNIOR	C.		MB	86	387	NORTHEAST SIDE OF U.S. ROUTE 58, IRISWOOD DIST. HENRY COUNTY, LOT "2" AND PART OF LOT "3" AND PART OF THE J. C. MINTER 0.5 ACRE LOT TRACT "3R"
1993 1993	MINTER		S. G.		DB	620	737	LOCATED AT SPENCER IN HORSEPASTURE DIST HENRY COUNTY
1993 1994	MINTER	DIANNE			DB	642	298	NORTHEAST SIDE OF HOLLAND CIRCLE, IRISWOOD DIST. HENRY COUNTY, LOT 42, "HOLLAND HILLS" SUBDIVISION

**KEY**

A. S. E. — Appraisement and Settlements of Estates  
 B. P. — Blue Prints or Plat Books  
 B. S. — Supervisors Books  
 C. C. O. — County Court Orders

C. L. O. — Common Law Orders  
 D. B. — Deed Books  
 P. E. — Partition of Estates  
 R. — Road Files  
 S. — Surveyors Books

**INDEX TO MAPS and ROADS**  
**HENRY COUNTY, VIRGINIA**

YEAR	SURNAME	ABCDEFGHIJ	KLMNO	PQRSTUVWXYZ	BOOK OR FILE	Volume	Page	DESCRIPTION
1985 1994	MINTER	DANNY RAY	LAURA H.		DB	665	48	IRISWOOD DIST. HENRY COUNTY, BEING A PORTION OF NANNIE OLA MINTER'S 7.6 ACRE-TRACT
1941 1994	MINTER		IRVIN S.		MB	87	402	LEATHERWOOD DIST. HENRY COUNTY, 2.35 ACRES
95 95	MINTER	CLIFTON R. CHARLES C.			MB	87	497	SOUTHWEST SIDE OF U.S. ROUTE 220, RIDGEWAY IDST. HENRY COUNTY, PARCELS "A-1", "A-2" AND "A-3"
1995 1995	MINTER	DONNIE G.	JAMIE S.		DB	682	644	WESTERLY SIDE OF STATE ROUTE 619, IRISWOOD DIST. HENRY COUNTY, LOTS 69, 70, 71, 72, 73, AND 74, CHESAPEAKE SUB.
1995 1995	MINTER	BARBARA D.			DB	695	10	RIDGEWAY DIST. HENRY COUNTY, LOTS 21, 22, 23, STATE ROUTE 641
1995 1995	MINTER			RUTH W.	HWY	21	144	STATE ROUTE 655, REED CREEK DIST. HENRY COUNTY
96 96	MINTER	HORATIO DANIEL			MB	88	525	REED CREEK DIST. HENRY COUNTY, BEING A PORTION OF AN 82 ACRE TRACT
1996 1996	MINTER	HORATIO DANIEL			MB	88	677	REED CREEK DIST. HENRY COUNTY, BEING A PORTION OF AN 82 ACRE + TRACT AND AN 83/4 ACRE + TRACT
1996 1996	MINTER	HORATIO DANIEL			MB	89	001	REED CREEK DIST. HENRY COUNTY, BEING A PORTION OF A 82 ACRE + TRACT
1996 1996	MINTER	HORATIO DANIEL			MB	89	002	REED CREEK DIST. HENRY COUNTY, PARCEL NO. 4 AND PARCEL NO. 5
1996 1996	MINTER	HORATION DANIEL			MB	89	003	REED CREEK DIST. HENRY OCUNTY, PARCEL NO. 6

**KEY**

A. S. E. — Appraisal and Settlements of Estates	C. L. O. — Common Law Orders
B. P. — Blue Prints or Plat Books	D. B. — Deed Books
B. S. — Supervisors Books	P. E. — Partition of Estates
C. C. O. — County Court Orders	R. — Road Files
C. F. — Chancery Files	S. B. — Surveyors Books

**INDEX TO MAPS and ROADS**  
HENRY COUNTY, VIRGINIA

8151. Pergaplex Index No. 2. Made by Hall & McChesney Inc, Syracuse, N. Y.

Slod by J. P. Bell Company, Lynchburg, Va.

YEAR	PARTY				BOOK OR FILE	Volume	Page	DESCRIPTION
	SURNAME	ABCDEFGHIJ	IKLMNO	PQRSTUWXYZ				
1779	Mitchell		John		S B	1	71	379 A on branches of Rockey Branch of Sandy River
1863	Mitchell		Nancy		D B	16	399	Lot No 5 10 A & 2 1/2 A on Island Bottom on Smith River
1869	Mitchell et al			Sarah	D B	19	218	Lot 6 32 1/2 A on Smith River in Henry Co
1869	Mitchell et als			Sarah	D B	19	218	One third of 1/4 interest in 280 A on Smith River
1879	Mitchell et al	E R			S B	2	6	Part interest in 410 A lying on Lynchburg & Danville (dirt) Road
1900	Mitchell			Wm D	D B	30	464	Two & 1/2 A lying in Town of Ridgeway on Road leading towards Madison
1903	Mitchell		M M		D B	32	216	Tract of land containing 62 A in Henry Co on south side of Bull Mountain Road
1903	Mitchell		Martha J John H Jesse Ben		D B	32	378	Lot No 3 14 A on Grassy Creek on corner of lot No 2
1911	Mitchell	Arena			D B	35	282	Lots No 1 & 2 in Henry County about one mile West of Martinsville Va
1915	Mitchell et als	Bettie D			D B	37	108	35 A in Henry Co on waters of Fall Creek
1940	Mitchell		Julia F		(P B P D B	2 47	184 144	4 Lots on Barton & Cemetery Streets
1940	Mitchell		Julia F		(P B P D B	2 47	98 144	4 Lots on Barton & Cemetery Streets
1945	Mitchell et als			Simond P	B P	3	265	Tracts situated in Ridgeway District
1945	Mitchell	Harry N			(P B P D B	3 44	52 290	Lot on Bassett Heights East of Bassett
1947	Mitchell			Simon P	B P	3	335	A part of the 60-1/2 acre tract on N.side Rd.#687 to Chestnut Knob in Ridgeway District.
1947	Mitchell		J.O.		B P	4	9	Sub-division of J.O.Mitchell property in Horsepasture District.
1948	Mitchell		John O		B P	4	151	13 acres in Horsepasture District.
1948	Mitchell et al			W M	B P	4	271	Property in Martinsville District
1953	Mitchell		Myrtle O		B P	5	106	7.25 Acres in Ridgeway District
1954	Mitchell		N P (Mrs) N P		B P	7	109	Various lots in Reed Creek District
1952	Mitchell			Simpson	B P	7	113	7.7 acres in Horsepasture District
1954	Mitchell et al	Emmett M et ux			B P	7	2	2 tracts of land in Reed Creek District
1959	Mitchell			Wm. M's.Tr. Estate	B P	14	2	70 Lots near Oak Level
1959	Mitchell			Wm. Maury/ Estate	B P	14	14	Lot N. St. Rt. 57, R. C. Dist.
1959	Mitchell			Wm. Maury/ Estate	B P	14	15	Lot 7, R. R. Burchfield Sub-Div. in H. P. Dist.
1959	Mitchell			Wm. Maury/ Estate	B P	14	16	Prop. on S. E. side St. Rd. 672 Bassett Hgts.-Oak Level Road in R. C. Dist.
1959	Mitchell			Wm. Maury/ Estate	B P	14	17	30.29 acres in R. C. Dist.
1958	Mitchell			Wm. M. Estate Estate	B P	14	18	Various lots in Collinsville
1959	Mitchell			Wm. Maury/ Est.	B P	14	19	Lot on N. side of Carver's Lane in R. C. Dist.
1959	Mitchell			Wm. Maury/ Estate	B P	14	20	17.38 acres near Oak Level R. C. Dist.
1959	Mitchell			Wm. Maury (Dec'd)	B P	14	53	Lot S. W. side St. Rt. 687 near Dillon Fork, H. P. Dist.
1960	Mitchell etal			Wm. Maury/ Estate	B P	16	45	212.14 acres in H. P. Dist.
1961	Mitchell	Frances P. Kenneth L.			B P	19	28	Lots 17, 18, 19, 20, J. H. Going Sub Div, M'sville Dist.

over

## KEY

A. S. E. — Appraisement and Settlements of Estates  
 B. P. — Blue Prints or Plat Books  
 B. S. — Supervisors Books  
 C. C. O. — County Court Orders  
 C. F. — Chancery Files

C. L. O. — Common Law Orders  
 D. B. — Deed Books  
 P. E. — Partition of Estates  
 R. — Road Files  
 S. B. — Surveyors Books

# INDEX TO MAPS and ROADS

## HENRY COUNTY, VIRGINIA

151. Permaplex Index No. 2. Made by Hall & McCheaney Inc, Syracuse, N. Y.

Slod by J. P. Bell Company, Lynchburg, Va.

YEAR	PARTY				BOOK OR FILE	Volume	Page	DESCRIPTION
	SURNAME	ABCDEFGHIJ	KLMNO	PQRSTUVWXYZ				
1963	Mitchell et al			W. M's Est.	B.P.	22	85	Plan & Profile tract, Collinville
1962	Mitchell et al			W. M's Est.	B.P.	22	86	Plan & profile, various lots, Collinsville
1962	Mitchell et al			W. M's Est.	B.P.	22	87	Plan & Profile lot, Collinsville
1962	Mitchell			Maury Est. William/	B.P.	22	88	34.55 acres & 1.25 acres, M'ville Dist
1962	Mitchell			Maury Est. William/	B.P.	22	96	34.55 acres & 1.25 acres, M'ville Dist
1963	Mitchell	Barbara C. Donald W.			B P	24	17	2.85 acre, S. M.Doyle Sub.Div. H.P.Dist
1964	Mitchell			Maury's Estate William /	B P	29	81	Various lots M'ville Dist.
1966	Mitchell			Lewis E. Patricia F.	B P	32	76	Lot #64, Blk 1, Rivermont Hgts, Martinsville Dist.
1967	MITCHELL			MYRTLE O.	B P	36	26	1.68 ACRE, RIDGEWAY DIST.
1967	MITCHELL			T. W.	B P	35	29	LOT, MEADOW CREEK, HORSEPASTURE DIST.
1969	Mitchell	H. L.			B P	41	16	515 Acres, Horsepasture Dist.
1969	Mitchell	Hadyn E.	Loma S.		B P	42	57	.98 Acre, Rte #827, Blackberry Dist.
1970	MITCHELL	FRANCES P.	KENNETH L.		B P	46	61	PROPERTY, RIDGEWOOD ROAD, REED CREEK DIST.
1972	Mitchell	Charles D.	Linda R.		M B	51	72	0.629 acres, St Rt 687, Horsepasture Dist
1972	Mitchell		Murray C Thelma N		M B	58	3	Lot 2 Sec C Philpott & Thomasson S D Blackberry Dist
1974	Mitchell		Richard Earl Joyce Daily Jr.		M B	62	74	Property Ridgeway District
1975	Mitchell	Emma P.			M B	63	50	Blackberry District Lot 18 East side State Route 687 & SW side of St Rt 681
1977	Mitchell	Bobby J. Leta F.			M B	66	43	Lot 24 Reed Crk. Dist.
1977	Mitchell		Rodney D.		M B	68	12	Lot 8 Wedgewood Rd. Reed Crk Dist.
1978	Mitchell	Gladys A.			M B	70	31	Tracts 1, 2, 3 St. Rt. 687 H P Dist.
1978	Mitchell	Gladys A.			M B	70	32	Tracts 1-A, 1-B, 2-A, 2-B & Tract 3 St. Rt. 687 H P Dist.
1979	Mitchell		William Maury		M B	72	16	115.28 acres Near Dillons Fork H. P. District
1979	Mitchell	Cheryl H.	Ronald M.		M B	72	50	Tract 2 St. Rt. 886 Reed Crk. Dist.
1979	Mitchell	Norma J.			M B	73	43	1.22 acres Old St. Rt. 57 Martinsville Dist.
1980	Mitchell	Norma J.			M B	74	60	.61 acres Old Rt. 57 Msville Dist.
1980	Mitchell	Norma J.			MB	74	148	St. Rt. 57 0.61 acre Martinsville Dist.
1981	Mitchell	Gaynell M.	R. K., Jr.		DB	339	528	St. Rt. 650 Lot 34 Sec. A Eastwood Sub. Iriswood District
83	Mitchell		Kitty Warren Thomas Edward		DB	369	219	Lot 3-A, St. Rt. 718, Blackberry District
82	Mitchell	Gail V. Henry L., Jr.			DB	389	402	Lot 9A and 9B Sec. C, Oxford Drive, Ridgeway District
84	Mitchell	Cheryl H.			DB	390	643	Lot 39, Taylor Road, Mountainview Sub., Martinsville Dist.
86	Mitchell	Bobby Joe			MB	81	2245	2246 Murphy Road, Martinsville District
86	Mitchell	J. O. Estate			MB	82	316- 319	89.44 acres, St. Rt. 57, Blackberry District
86	Mitchell	J. O. Estate			MB	82	408- 411	89.44 acres, Rt. 57, Blackberry District
88	Mitchell	William M.			Hwy MB	18	81-82	Blackberry District, State Route 609
88	MITCHELL	KITTY W.			DB	485	201	NORTHWEST SIDE OF SR #718, BLACKBERRY DISTRICT OF HENRY COUNTY, LOT 3-A

**KEY**

A. S. E. — Appraisements and Settlements of Estates  
 B. P. — Blue Prints or Plat Books  
 B. S. — Supervisors Books  
 C. C. O. — County Court Orders

C. L. O. — Common Law Orders  
 D. B. — Deed Books  
 P. E. — Portions of Estates  
 R. — Road Files  
 S. — Surveyors Books

**INDEX TO MAPS and ROADS**

(178)

HENRY COUNTY, VIRGINIA

MADE BY H. B. W. PRINTERS, LYNCHBURG, VA.

MADE BY THE CITY INDEX COMPANY, COLUMBUS, OHIO

YEAR	PARTY				BOOK OR FILE	Volume	Page	DESCRIPTION
	SURNAME	ABCDEFGHIJ	KLMNO	PQRSTUVWXYZ				
1989 1989	MITCHEL	HENRY C.			MB	83	324	HORSEPASTURE DISTRICT OF HENRY COUNTY, SITUATED ON BLACKBERRY CREEK
1989 1989	MINTER	DAVID P.	JULIA F.		DB	501	770	SITUATED OFF THE WEST SIDE OF STATE ROAD 702, IRISWOOD DISTRICT OF HENRY COUNTY
1989 1989	MITHELL	CHARLES D.			MB	83	549	NORTHEAST SIDE OF SR #687, HORSEPASTURE DIST. HENRY COUNTY
1989 1989	MITCHELL	CHARLES D. & CLAUDINE D.			DB	509	471	SOUTHEAST SIDE OF BOOKER ROAD, HORSEPASTURE DISTRICT OF HENRY COUNTY
1990 1990	MITCHELL	DAVID LEON	LINDA SUE		MB	83	602	STATE ROUTE 977, BLACKBERRY DISTRICT OF HENRY COUNTY, TRACT 1, 3.311 ACRES
n 1990 1990	MITCHELL		JUBAL E.	RUBY D.	DB	528	623	EASTERLY SIDE OF STATE ROUTE #606, REED CREEK DISTRICT OF HENRY COUNTY, LOT 11, THE EDGEWOOD SUB PHASE II
1991 1991	MITCHELL			ROGER D. TERESA A.	MB	84	497	SOUTHEAST SIDE OF STATE ROUTE #827, BLACKBERRY DISTRICT OF HENRY COUNTY, TRACT "A", 13.053 ACRES
1991 1991	MITCHELL	DIANA M.			DB	557	244	WESTERLY SIDE OF RIVERMONT HEIGHTS, RIDGEWAY DIST OF HENRY COUNTY, LOTS 3 AND 4 AND PART OF LOT 5
1992 1992	MITCHELL	DIANA M.			DB	595	232	WESTERLY SIDE OF DOGWOOD ROAD, IRISWOOD DIST. HENRY COUNTY, LOT 2, SECTION "F", CAMP BRANCH HILLS SUB.
1992 1992	MITCHELL		JOHN G.	PHYLLIS H.	MB	85	668	SOUTHWEST SIDE OF STONEWALL JACKSON TRAIL, IRISWOOD DIST. HENRY COUNTY, LOT 27R SEC "V", THE CHATMOSS CORP. SUBDIVISION
1993 1993	MITCHELL		LLOYD N. JUNE W.		MB	86	268	RIDGEWAY DIST HENRY COUNTY, 2.90 ACRES +
1993	MITCHELL	GEORGE B.			HWY	21	50	HORSEPASTURE DIST HENRY COUNTY, 0.64 ACRES
1993 1994	MITCHELL		JEFFREY T.		DB	636	540	SOUTHEASTERLY SIDE OF STATE ROUTE #672, REED CREEK DIST HENRY COUNTY, PART OF LOT 4, SECTION "B", GEORGE T. RAMSEY ESTATE SUBDIVISION
1981 1994	MITCHELL	GEORGE B.			MB	87	279	TRACT "1", LAKEWOOD FOREST SUBDIVISION, HORSEPASTURE DIST. HENRY COUNTY
1994 1995	MITCHELL	BARBARA NORRIS	WILLIAM DAVID		DB	668	88	SOUTH SIDE OF STATE ROUTE 837, HORSEPASTURE DIST. HENRY COUNTY, PART OF 1.59 ACRE PARCEL
1995 1995	MITCHELL	BEVERLY L.			MB	88	193	WEST SIDE OF STONEWALL JACKSON TRAIL, IRISWOOD DIST. HENRY COUNTY, LOT 25R, SEC. "V", THE CHATMOSS CORP SUB.
1995 1995	MITCHELL	DUELL W.	ILDA JOYCE		MB	88	219	SOUTH SIDE OF STATE ROTE #626, BLACKBERRY DIST. HENRY COUNTY, LOT "A"
1995 1995	MITCHELL	DUELL W.	ILDA JOYCE		MB	88	232	SOUTH SIDE OF STATE ROUTE #632, BLACKBERRY DIST. HENRY COUNTY, LOT "A", 0.626 ACRE
1995	MITCHELL	EVELYN REDD ALONZA			HWY	21	173- 174	PARCEL NUMBER 013, REED CREEK DIST. HENRY COUNTY ROUTE 655
1996 1996	MITCHELL	CAROL S.	JOHNNY STEVE, SR.		DB	713	567	SOUTHEAST SIDE OF STATE ROUTE 3622, RIDGEWAY DIST. HENRY COUNTY, LOT 8
1996 1996	MITCHELL		VERNON PATRICIA S.		MB	88	590	BLACKBERRY DIST. HENRY COUNTY, PARCEL 2, 0.532 ACRE
1996 1996	MIDKIFF	ELIZABETH T.	KENNETH B.		MB	89	35	COLLINSVILLE DIST. HENRY OCUNTY, TRACT 7 AND ALL OF PARCEL 7X, "HUNT OCUNTRY FARMS" SUBDIVISION



**KEY**

A. S. E. — Appraisal and Settlements of Estates	C. L. O. — Common Law Orders
B. P. — Blue Prints or Plat Books	D. B. — Deed Books
B. S. — Supervisors Books	P. E. — Partition of Estates
C. C. O. — County Court Orders	R. — Road Files
C. F. — Chancery Files	S. B. — Surveyors Books

**INDEX TO MAPS and ROADS**  
HENRY COUNTY, VIRGINIA

8151. Permaplex Index No. 2. Made by Hall & McCheaney Inc, Syracuse, N. Y.

Slod by J. E. Bell Company, Lynchburg, Va.

YEAR	PARTY				BOOK OR FILE	Volume	Page	DESCRIPTION
	SURNAME	ABCDEFGHIJ	KLMNO	PQRSTUVWXYZ				
1788	Morris	Ezekiel			S B	1	352	40 A on the south side of Rockcastle Creek
1804	Morris	Henry			S B	1	470	50 1/2 A on the waters of Leatherwood Creek
1813	Morris	Henry			S B	1	481	10 A on the waters of Beaver Creek
1824	Morris	Henry			S B	1	491	8 1/2 A on the waters of Leatherwood
1868	Morris' (Heirs)			William	D B	17	52	393 A of land on Bull Mountain Road
1868	Morris	Elisa			D B	17	52	Lot No 1 132 A on Bull Mountain Road
1868	Morris			Susan	D B	17	52	Lot No 3 130 A on Bull Mountain Road
1877	Morris et als	D W			D B	19	307	Lot No 2 36 1/2 A on Smith River at mouth of Jordan's Creek
1877	Morris et als	Ann			D B	19	307	Lots 1 & 5 containing 140 1/2 A on Smith River at mouth of Jordan's Creek
1887	Morris (Estate)	Henry			D B	23	627	620 1/2 A on both sides of Beaver Creek in Henry County
1887	Morris et als		M (Mrs)		D B	23	627	Dower 620 1/2 A in Henry County on both sides of Beaver Creek
1895	Morris		Nat (Mrs)		D B	28	394	1 lot in Oakwood Cemetery Martinsville Va
1904	Morris			Mary S S M	D B	33	113	86 A in Henry County on waters of Blackberry Creek
1909	Morris et al			Walter J	D B	34	360	117 1/2 A known as Sheffield Mill tract in Henry County on Marrowbone Creek
1912	Morris	D H		P T	D B	36	29	Parcels of land in Henry County on waters of Jordan & Ramsey Creek
1922	Morris (Farm)			T H	B P	1	35	Subdivision 178.79 A on Little Reed Creek Henry County Va
1922	Morris (Farm)			T H	B P	1	401	18 lots containing 168.07 A on Little Reed Creek Henry County Va
1936	Morris (Estate)		Milton		B P	1	223	Right of Way for Transmission Line for Pinnacles Hydro Electric Project Danville Va
1945	Morris		J H		B P	3	106	Burial
1945	Morris				(P B P)	3	111	Lots at Pleasant Grove Church Horsepasture Dist
1945	Morris			W Q & T R	(D B)	73	528	Tracts on Smith River Irisburg District
1945	Morris			T H	(D B)	2	32	21 Lots in Chatham Heights
1945	Morris			R E	(B P)	3	162	Tract on waters of Horsepasture Creek & on Road 627
1945	Morris			R E	B P	3	163	Tracts on waters of Horsepasture Creek & on Road 627
1946	Morris			T H	B P	3	252	Section B Supplement Chatham Heights Subdivision
1946	Morris	G.E.			B P	3	305	Property on East side Preston-Horsepasture Road #687 in Horsepasture District.
1946	Morris et als	D.W.			B P	3	397	Property formerly owned by (Bud)W.F.Cayton on East side Preston-Horsepasture Rd.#687 in Horsepasture District.
1948	Morris	Floyd B.	Robert L.		B P	4	72	A re-sub-division of Lots 18-19-20-21-22-23- J.G.Jamers Property at Collinsville in Martinsville District.
1952	Morris	Dewey M			B P	5	63	4.4 acres situated near Grassy Creek Baptist Church in Horsepasture District
1954	Morris	Dewey M			B P	6	147	2.10 acres & 2.2 acres in H. P. District
1954	Morris	Edwin Sr			B P	7	43	1.3 acres in Horsepasture District
1952	Morris		J. H		B P	8	39	97 1/2 acres at Pleasant Grove Church Horsepasture District
1956	Morris			W O	B P	9	90	6 acres Horsepasture District
1956	Morris	Doris N Aubrey L			B P	10	91	Lots 20,21,22,23,Sherwood Forest Reed Creek District



## KEY

A. S. E. — Appraisal and Settlements of Estates  
 B. P. — Blue Prints or Plat Books  
 B. S. — Supervisors Books  
 C. C. O. — County Court Orders  
 C. F. — Chancery Files

C. L. O. — Common Law Orders  
 D. B. — Deed Books  
 P. E. — Partition of Estates  
 R. — Road Files  
 S. B. — Surveyors Books

# INDEX TO MAPS and ROADS

## HENRY COUNTY, VIRGINIA

Slod by J. P. Bell Company, Lynchburg, Va.

8151. Permaflex Index No. 2. Made by Hall & McChesney Inc, Syracuse, N. Y.

YEAR	PARTY			BOOK OR FILE	Volume	Page	DESCRIPTION
	SURNAME	ABCDEFGHIJ	KLMNO				
1959	Morris		James H.	B P	14	22	Various lots at Pleasant Grove Church in H. P. Dist.
1959	Morris		W. R.	B P	14	94	1.47 acres in H. P. Dist.
1960	Morris et al		James E. Sam P,	B.P.	17	2	3 tracts in Ridgeway Dist
1961	Morris		Robert L.	B.P.	18	16	Rev. lot 21, John R. Smith Est., M'ville Dist.
1961	Morris		Kitty May P.	B.P.	21	82	3 lots, St. Rd. 684, H.P. Dist
1952	Morris		W. R.	B.P.	22	49	2 tracts, Ridgeway Dist
1961	Morris		Kitty May P.	B P	23	23	Lots 1,2,3, St. Rd. 684, H.P. Dist
1964	Morris,	D.W.		B P	26	29	Lot Road 683, H. P. Dist.
1964	Morris et al		W. Q.	B P	26	70	3 lots St. Rt. 687, H. P. Dist.
1965	Morris	Evelyn J.	John E., Jr.	B P.	28	59	Tract G, Martha J. Fretwell Estate, H.P. Dist.
1968	Morris	Betty June T.	James Wm.	B P	38	25	Lot #14, Sec. A., Chatmoss Plantation, <i>Iriswood Dist</i>
1968	Morris		James R.	B P	40	71	Lot # B, Walter Preston property, Horsepasture Dist.
1970	MORRIS		NERA TUCKER	B P	46	24	PROPERTY, HORSEPASTURE DIST.
1973	MORRIS		LEANDER LUCILLE REYNOLDS	M B	54	22	PROPERTY ST RT 684, HORSEPASTURE DISTRICT
1974	Morris		W.Q. Estate	M B	61	94	5.829 Acres in H.P. Dist
1975	Morris	Barbara W.	Leonard Earl, Jr.	M B	62	69	Lot 3 Sec A Kimberly Hills S/D Reed Creek District
1979	Morris	Gilmer D.		M B	71	118	Lot 2 Tahoe Drive Reed Crk. Dist.
1980	Morris		Thomas W.	MB	74	148	Lot 7 Sec. C Oxford Drive Ridgeway Dist.
1981	Morris	Barbara B.	Robert W.	DB	336	719	Property off St. Rt. 627 Horsepasture District
1982	Morris	Glen Ray	Lucy M.	DB	344	130	Lot 6 Sec. K. Pulliam Court Ridgeway District
83	Morris	Ann		DB	371	143	Tract 2, 9 acres St. Rt. 616, Iriswood District
84	Morris	Gilmer E.	Mary Smith	DB	379	740	Half of Lot 3 Sec. A and All of Lot 5 Bk. D Sunset Rd. Collinsville Sub. in Martinsville District
84	Morris	Marilyn I.		DB	383	698	S. R. 781-Lot 2- Chestnut Acres Sub, Horsepasture Dist.
84	Morris		Rita S. Steven D.	DB	387	668	Hanover Place, Lot 21, Ridgeway District
85	Morris	Neal Lewis	Rhonda M.	DB	406	262	U. S. 58, Parcel A., Horsepasture District
73	Morris	Carol Jean B.	Andrew William	DB	414	565	St. Ry. 1406, 0.545 acre, Blackberry District
86	Morris		Steven D. Rita S.	DB	427	74	Lot 21, Hanover Place, Ridgeway District
86	Morris	David L.	Susan Lou Harder	MB	82	93- 94	Lots 6 and 9, Sherwood Forest Sub., Sec. 2, Greenwood Drive, Reed Creek District
87	Morris		Ricky A. Sharon S.	DB	441	531	Lot 19, Bk. 2, Vista View Lane, Huntington Hills Sub., Ridgeway District
87	MORRIS	HELEN K. & DEWEY M.		DB	457	512	BLACKBERRY DISTRICT, HENRY COUNTY
47	MORRIS	JUDIE		MB	82	1654- 1655	NEAR FIELDALE, HORSEPASTURE DISTRICT, BEING A PART OF THE W. H. RANGELY LAND
88	MORRIS	JOHN &	ROY & R. DOUGLAS	MB	82	2120- 2121	NORTHWESTERLY SIDE OF U. S. ROUTE 58, HORSEPASTURE DISTRICT OF HENRY COUNTY, TRACT 18X
88	MORRIS		WALTER R. HEIRS	MB	83	123	HORSEPASTURE DISTRICT, DIVISION OF PROPERTY, HIGHWAY #58
91	MORRIS	CHRISTOPHER R.	TONYA G.	DB	553	627	WEST SIDE OF HERITAGE COURT AND ON THE NORTH SIDE OF CARRIAGE LANE, COLLINSVILLE DISTRICT OF HENRY COUNTY, LOT 8, WELLS & DONAVANT CONSTRUCTION CO. SUB.

**KEY**

A. S. E. — Appraisements and Settlements of Estates  
 B. P. — Blue Prints or Plat Books  
 B. S. — Supervisors Books  
 C. C. O. — County Court Orders

C. L. O. — Common Law Orders  
 D. B. — Deed Books  
 P. E. — Portions of Estates  
 R. — Road Files  
 S. — Surveyors Books

**INDEX TO MAPS and ROADS**

(69B)

HENRY COUNTY, VIRGINIA

SOLD BY M & W PRINTERS, LYNCHBURG, VA.

MADE BY THE COFF INDEX COMPANY, COLUMBUS, OHIO

YEAR	PARTY				BOOK OR FILE	Volume	Page	DESCRIPTION
	SURNAME	ABCDEFGHIJ	IJKLMNO	PQRSTUVWXYZ				
1992 1992	MORRIS		LORENE R.		DB	581	106	SOUTHERLY SIDE OF AUTUMN DRIVE, COLLINSVILLE DIST. HENRY COUNTY, LOT 24 AND 25 SEC "J" OF THE J. R. SMITH ESTATE SUBDIVISION
1993 1993	MORRIS	ALVA CURTIS	THELMA STONE		HWY	20	141	.019 ACRE, HORSEPASTURE DIST. HENRY COUNTY
1993	MORRIS		NEAL L. RHONDA M.		HWY	21	56	HORSEPASTURE DIST HENRY COUNTY, 0.56 ACRE, 0.018 ACRE ROUTE 58
1993	MORRIS		NORMAN L. JANET M.		HWY	21	1-4	HORSEPASTURE DIST HENRY COUNTY, 0.87 ACRE, 0.18 ACRE ROUTE 58
1993	MORRIS		JANET M. ROY DOUGLAS		HWY	21	24-26	HORSEPASTURE DIST. HENRY COUNTY, ROUTE 58, 0.21 ACRE
1993	MORRIS		ROY D.		HWY	21	58-60	HORSEPASTURE DIST. HENRY COUNTY, 1.61 ACRES ROUTE 58
1993	MORRIS		JOHN R. PURNELL M.		HWY	21	58-60	HORSEPASTURE DIST. HENRY COUNTY, 1.61 ACRES ROUTE 58
1994	MORRIS		NORMAN L. VIRGINIA A.		HWY	21	82-85	ROUTE 58, HORSEPASTURE DIST. HENRY COUNTY, 0.87 ACRE AND 0.18 ACRE
1994	MORRIS		NORMAN L. VIRGINIA A.		HWY	21	82-85	HORSEPASTURE DIST. HENRY COUNTY, ROUTE 58, 0.87 ACRE
1994 1994	MORRIS		NORA L.		MB	87	355	SOUTHEAST SIDE OF THE ROAMSEY OUTLET ROAD, HORSEPASTURE DIST. HENRY COUNTY
1995 1995	MORRIS		NANETTE C. PAUL J.		MB	87	553	WEST SIDE OF STATE ROUTE #781, RIDGEWAY DIST. HENRY COUNTY, LOTS 26 AND 27, BLOCK "B"
1962 1996	MORRIS		JAMES EDWARD HEIRS		MB	88	435	RIDGEWAY DIST. HENRY COUNTY STATE ROUTE 687 VARIES LOTS



KEY

A. S. E. — Appraisal and Settlements of Estates  
 B. P. — Blue Prints or Plat Books  
 B. S. — Supervisors Books  
 C. C. O. — County Court Orders  
 C. F. — Chancery Files

C. L. O. — Common Law Orders  
 D. B. — Deed Books  
 P. E. — Partition of Estates  
 R. — Road Files  
 S. B. — Surveyors Books

INDEX TO MAPS and ROADS  
 HENRY COUNTY, VIRGINIA

8151. Permaplex Index No. 2. Made by Hall & McChesney Inc, Syracuse, N. Y.

Stod by J. P. Bell Company, Lynchburg, Va.

YEAR	PARTY				BOOK OR FILE	Volume	Page	DESCRIPTION
	SURNAME	ABCDEFGHIJ	KLMNO	PQRSTUVWXYZ				
1780	Morrison			Thomas	S B	1	96	180 A near branch of Sycamore Creek
1895	Morrison	A S (Rev)			D B	28	394	Lot in Oakwood Cemetery Martinsville Virginia
1929	Morrison	Fannie E			B P	1	67	Layout of selective suburban home sites south east of Martinsville Va
1939	Morrison (Est)		J H		B P	2	75	4 lots on west side of road leading from Bassett to Fairystone Park N W of Bassett Henry Co Va
1946	Morrison		L.C.		B P	3	304	Lot #21 Section "B" of amended map of Villa Heights Corporation in Martinsville District.
1960	Morrison		James W.		B P	16	37	Lot B, John S. King Estate M'ville Dist.
1967	MORRISON	BARBARA H.	JAMES L.		B P	35	6	LOTS 15, 17, PT 19, SEC. D., RIVERMONT HGTS, MSVILLE DIS
1967	MORRISON	ESTERLINE P.	ROBERT E.		B P	36	84	LOT #4, MEADOW GARDENS, IRISWOOD DIST.
1969	MORRISON		JOE H.		B P	44	16	1.6520 ACRE, HIGHWAY #640
1971			Dillon					
1974	Morrison		Katie /		M B	58	98	7 Acres in Blackberry District
1975								
1975	Morrison	Cheryl M.	Joerome		M B	63	95	Lot 35 Sec A Piedmont Estates Iriswood District
1951								
1976	Morrison		Page W.		M B	66	9	Chestnut Knob Ridgeway Dist.
1977								
1977	Morrison	Denise P.	Larry C.		M B	66	141	Lot 7 Hanover Place Ridgeway Dist
1977								
1977	Morrison		M. Ray		M B	68	64	1.162 acres Iriswood Dist.
1977								
1977	Morrison		J. Ray		M B	69	91	1.162 ac St. Rt. 610 Iriswood Dist.
1978								
1984								
1984	Morrison	Linda Waytt	Warren Stuart		DB	378	625	Lot 2 Bk. 2, St. Rt. 797, Reed Creek District
1984								
1984	Morrison	Larry W.			DB	379	430	Lot 23 Sec. A, Meadow Gardens Sub., Iriswood District
1985								
1985	Morrison	James Larry	Marry Lou H.		DB	405	329	Lots 3 and 4, Bk. 1, Chatham Heights Corpor. Benajmin Road, Martinsville District
1986	Morrison	J. Fred			HWY	17	41-42	St. Rt. 606, Reed Creek District, Virginia State Highway
1989								
1989	MORRISON	CARL S. BENITA G.			DB	492	77	MEADOWBROOK PARK SUBDIVISION, WEST SIDE OF MEADOWBROOK LANE, IRISWOOD DISTRICT, BEING ALL OF LOTS 81, 82 & 83
1993								
1993	MORRISON	DOUGLAS J.	JANET C.		MB	86	43	SOUTHEAST SIDE OF STATE ROUTE 843, BLACKBERRY DIST. HENRY COUNTY, TRACT 1
1992								
1993	MORRISON	DANIEL RAY	VICKIE F.		MB	86	122	NORTHERLY SIDE OF STATE ROUTE #714, REED CREEK DIST. HENRY COUNTY, LOT 2R, SECTION "A"
1994								
1994	MORRISON	MARK A.			DB	667	60	HORSEPASTURE DIST. HENRY COUNTY, 17,500.0 SQUARE FT.

**KEY**

A. S. E. — Appraisement and Settlements of Estates  
 B. P. — Blue Prints or Plat Books  
 B. S. — Supervisors Books  
 C. C. O. — County Court Orders  
 C. F. — Chancery Files

C. L. O. — Common Law Orders  
 D. B. — Deed Books  
 P. E. — Partition of Estates  
 R. — Road Files  
 S. B. — Surveyors Books

**INDEX TO MAPS and ROADS**  
**HENRY COUNTY, VIRGINIA**

Slod by J. P. Bell Company, Lynchburg, Va.

151. Permaflex Index No. 2. Made by Hall & McChesney Inc, Syracuse, N. Y.

**PARTY**

**YEAR**      **SURNAME**      **ABCDEFGHIJ**    **KLMNO**    **PQRSTUWXYZ**

**BOOK OR**    **Volume**    **Page**  
**FILE**

**DESCRIPTION**

KEY

A. S. E. — Appraisement and Settlements of Estates  
 B. P. — Blue Prints or Plat Books  
 B. S. — Supervisors Books  
 C. C. O. — County Court Orders  
 C. F. — Chancery Files

C. L. O. — Common Law Orders  
 D. B. — Deed Books  
 P. E. — Partition of Estates  
 R. — Road Files  
 S. B. — Surveyors Books

INDEX TO MAPS and ROADS  
 HENRY COUNTY, VIRGINIA

8151. Permaplex Index No. 2. Made by Hall & McCheaney Inc, Syracuse, N. Y.

Stod by J. P. Bell Company, Lynchburg, Va.

YEAR	PARTY				BOOK OR FILE	Volume	Page	DESCRIPTION
	SURNAME	ABCDEFGHIJ	KLMNO	PQRSTUVWXYZ				
1937	Marshall Field & Co				B P	2	46 & 47	Electric Distribution System for Appalechain Electric Power Co
1937	Marshall Field & Co				B P	2	61	9.8 A at Fieldale Henry Co Va
1937	Marshall Field & Co				B P	1	271	10 lots at Fieldale Henry Co Va
1937	Marshall Field & Co				B P	1	310	4 lots near Fieldale Henry Co Va
1937	Marshall Field & Co				B P	1	312	14 lots at Fieldale Henry Co Va
1937	Marshall Field & Co				B P	1	312	9.69 A part of Abe Craighead Tract Fieldale Va
1937	Marshall Field & Co				B P	1	313	58 A on Daniels Creek Henry Co Va part of tracts No 13 <i>S. DANIELS Roms COLLINSVILLE</i>
1942	Marshall Field & Co				B P	3	46	Lots at Fieldale in Horsepasture District
1942	Marshall Field & Co				B P	3	52	Lot on Church Hill Street at Fieldale Horsepasture Dist
1947	Marshall Field & Co.				B P	4	19	Property located in Village of Fieldale on the east side of Dillon's Fork Road in Horsepasture District.
1946	Marshall Field & Co.				B P	4	20	Property located on Va. State H'way #609 in Martinsville District.
1946	Marshall Field & Co.				B P	4	21	Business section in Village of Fieldale between Marshall Way and First Street in Horsepasture District.
1949	Marshall Field & Co				B P	4	243	398.16 acres in Martinsville District <i>B. J. ARK... 1949</i>
1949	Marshall Field & Co				B P	4	244	Property on North side Daniel's Creek Road Martinsville District
1950	Marshall Field & Co.				B P	4	362	Ten lots in Fieldale in Horsepasture District.
1950	Marshall Field & Company				B P	4	363	Property at Fieldale in Horsepasture District.
1953	Marshall Field & Company				B P	5	2	Tract in Horsepasture District
1953	Marshall Field & Company				B P	5	34	Two tracts on State Rt 57 in Martinsville District
1953	Marshall Field & Company				B P	5	144	Various lots on St Highway 609 Daniels Creek in / Martinsville District
1953	Marshall Field & Company				B P	6	2	Lot A at Fieldale in Horsepasture District
1953	Marshall Field & Company				B P	6	41	Lots 19 thru 23 at Fieldale in Horsepasture District
1941	Marshall Field Company				B P	6	48	Roadway between lots 8,9 & also a 25ft Roadway at the back of lots 5 6 7 at Fieldale
1935	Marshall Field & Company				B P	6	49.	Various lots situated at Fieldale
1941	Marshall Field & Company				B P	6	50.	Tract located in Fieldale in Horsepasture District
1949	Marshall Field & Company et al				B P	6	53	Lot situated at Fieldale in Horsepasture District
1953	Marshall Field & Company, Inc.				B P	6	53	Property situated in the Town of Fieldale
1953	Marshall Field & Company, Inc.				B P	6	54	Property on Patrick Avenue in the Town of Fieldale
1941	Marshall Field & Co				B P	6	55	School property in Horsepasture District
1949	Marshall Field & Company				B P	6	56	.11 of an acre at Fieldale in Horsepasture District
1939	Marshall Field & Company				B P	6	57	Lots 1 thru 5 on Dillon's Fork Road Horsepasture Distri
1949	Marshall Field & Company				B P	6	57	Lot at Fieldale in Horsepasture District
1954	Marshall Field & Co., Inc				B P	6	58	Lot situated on the Northerly side State Highway #609 at Fieldale
1942	Marshall Field & Co				B P	6	58	Lots 1 thru 5 & 5A on St Road #609 at Fieldale
1953	Marshall Field & Co Inc				B P	6	59	Tract being portion of Block 17 Fieldale Dev in Fieldale
1953	Marshall Field & Co Inc				B P	6	60	Lot situated on the S.W side St Hwy Rt 609 in

## KEY

A. S. E. — Appraisement and Settlements of Estates  
 B. P. — Blue Prints or Plat Books  
 B. S. — Supervisors Books  
 C. C. O. — County Court Orders  
 C. F. — Chancery Files

C. L. O. — Common Law Orders  
 D. B. — Deed Books  
 P. E. — Partition of Estates  
 R. — Road Files  
 S. B. — Surveyors Books.

## INDEX TO MAPS and ROADS

HENRY COUNTY, VIRGINIA

Slod by J. P. Bell Company, Lynchburg, Va.

151. Permafex Index No. 2. Made by Hall &amp; McChesney Inc, Syracuse, N. Y.

YEAR	PARTY SURNAME	ABCDEFGHIJ	KLMNO	PQRSTU	VWXYZ	BOOK OR FILE	Volume	Page	DESCRIPTION
1953	Marshall Field & Co Inc					B P	6	61	Lot Henry Co School Board property on Field Avenue in Fieldale
1944	Marshall Field & Company					B P	6	61	3 lots on State Route No 684 at Fieldale in Horsepasture District
1942	Marshall Field & Company					B P	6	62	Various lots situated in Fieldale manufacturing Division
1949	Marshall Field & Company					B P	6	63	Lots on Field Avenue situated at Fieldale in Horsepasture District
1953	Marshall Field & Co Inc					B P	6	64	Property north of Tenth Street in Fieldale Horsepasture District
1949	Marshall Field and Company					B P	6	65	4.3 acres and 3 lots situated at Fieldale in Horsepasture District
1946	Marshall Field and Company					B P	6	66	Various lots situated at Fieldale Horsepasture District
1949	Marshall Field & Co					B P	6	67	3.49 acres situated on Church Hill at Fieldale in Horsepasture District
1949	Marshall Field & Co					B P	6	68	Lot on Church Hill Fieldale in Horsepasture District
1953	Marshall Field & Co					B P	6	77	Tract at Fieldale in Horsepasture District
1953	Marshall Field & Co					B P	6	79	Tract on N side Hwy 609 in Fieldale Horsepasture District
1953	Marshall Field & Co					B P	6	90	Various property in Fieldale in Horsepasture District
1946	Marshall Field & Company					B P	6	135	Various lots on Daniels Creek Road in Martinsville District
1946	Marshall Field & Company					B P	6	143	Lots 1 thru 10 West side Daniels Creek Rd Martinsville District
1946	Marshall Field & Company					B P	6	54	12 lots in Fieldale in Horsepasture District
1953	Marshall Field & Co					B P	7	13	Strip between Old National H'way and Smith River at Koehler in Martinsville District
1953	Marshall Field & Co					B P	7	14	Various lots & tracts in Fieldale in Horsepasture District [COMPOSITE MAP OF ALL FIELDALE (Club House tract)]
1953	Marshall Field & Co					B P	7	15	Various lots & tracts in Fieldale in Horsepasture District
1953	Marshall Field & Co					B P	7	21	65/100 acres at Colored Cemetery at Fieldale Horsepasture Dist
1960	Marshall Field Lands					B P	15	48	P. lots 11 thru 14 & lots 28 thru 36

KEY

A. S. E. — Appraisement and Settlements of Estates	C. L. O. — Common Law Orders
B. P. — Blue Prints or Plat Books	D. B. — Deed Books
B. S. — Supervisors Books	P. E. — Partition of Estates
C. C. O. — County Court Orders	R. — Road Files
C. F. — Chancery Files	S. B. — Surveyors Books

# INDEX TO MAPS and ROADS

## HENRY COUNTY, VIRGINIA

8151. Permaplex Index No. 2. Made by Hall & McCheaney Inc, Syracuse, N. Y.

Slod by J. P. Bell Company, Lynchburg, Va.

YEAR	SURNAME	PARTY						BOOK OR FILE	Volume	Page	DESCRIPTION
		ABC	DEFGH	IJKLMNO	OPQRSTU	VWXYZ					
1912	Martinsville Land & Improvement Co							B P	1	52	78 residence lots on Aaron Emmet Spring Wilson & Carter Streets Martinsville
1916	Martinsville Land & Improvement Co							B P	2	391	79 lots on Starling Carter Wilson Spring Emmet & Aaron Streets in Martinsville Va Lot No 1 33/100 A & lot No 2 2 5/100 A in Town of Martinsville in Henry County
1918	Martinsville Land & Improvement Co Inc							D B	38	548	Starling, Virginia, Forest, etc. East Side of Starling
1923	Martinsville Land & Improvement Co							B P	1	51	lots in Martinsville Va Henry County
1923	Martinsville Land & Improvement Co							B P	2	152	June 1921 Mapped by Map - Same as 1, p. 51. Property in Martinsville Va
1924	Martinsville Land & Improvement Co							B P	1	179	Revision of blocks 10 & 12 on Cole Chalmers & Highland Streets Martinsville Va
1930	Martinsville Land & Improvement Co							B P	1	50	4 lots subdivision of lots 68 & 69 on Starling Ave & Carter Street Martinsville Va
1934	Martinsville Land & Improvement Co							B P	1	260	5 lots on Branch and Forest Streets Martinsville Henry County Va
1939	Martinsville Land & Improvement Co							B P	2	165	26 lots in Southeast Martinsville Henry County Va
1939	Martinsville Land & Improvement Co							B P	2	166	Revision of blocks 10 & 12 Martinsville Henry County
1939	Martinsville Land & Improvement Co							B P	2	166	13 lots on Keel Street Section Martinsville Va
1941	Martinsville Land & Improvement Co							B P	2	303	19 Lots on Highway #220
1944	Martinsville Land & Improvement Co							B P	3	147	Lots just south of the south city limits
1944	Martinsville Land & Improvement Co							B P	3	135	Same Lots on Highland Street & Granite Street
1945	Martinsville Land & Improvement Co							B P	3	175	Lots just south of the south city limits on Cliff St



