







## KEY

A. S. E. — Appraisal and Settlements of Estates  
 B. P. — Blue Prints or Plat Books  
 B. S. — Supervisors Books  
 C. C. O. — County Court Orders  
 C. F. — Chancery Files

C. L. O. — Common Law Orders  
 D. B. — Deed Books  
 P. E. — Partition of Estates  
 R. — Road Files  
 S. B. — Surveyors Books

# INDEX TO MAPS and ROADS

## HENRY COUNTY, VIRGINIA

1

8151. Permaflex Index No. 2. Made by Hall &amp; McChesney Inc, Syracuse, N. Y.

Stod by J. P. Bell Company, Lynchburg, Va.

YEAR	SURNAME	PARTY						BOOK OR FILE	Volume	Page	DESCRIPTION
		ABCDEFGHIJ	KLMNO	PQRSTU	VWXYZ						
1960	Kahl		Albert G.				Peggy Z.	B P	15	98	Lot C, H. D. Prillaman property in Collinsville
1962	Kanode		Ada Handy Leonard C.					B P	20	36	Lot on east side St. Rte. #781, H. P. Dist.
1963	Kann		Alfred				Ruth G.	B P	24	51	Lot 10, Blk A, Colonial Hills, Sub. Div., M'ville Dist
1964	Kanode		Alayne V. Kermit L.					B P	26	89	Lot 21, Sec. G. Villa Hgts. Martinsville Dist.
1965											Lot 7, Sec. 1, Burkett Hgts. Subdiv. H.P. Dist.
1965	Kanode		Ada H.	L.C.				B P	28	33	
1965											
1965	Kanode		Fern K.				Roland A.	B P	30	73	2 lots John Peter Stone tract Irisburg Dist.
1965											
1966	Kanode		Frank C.	Nellie E.				B P	31	40	Lot 1, Sec. C, Collinsville, M'ville Dist.
1981											
1981	Kanipe		Betty Jane Eanes					DB	342	377	Lot 4 Bk 2 Huntington Hills Sub. Ridgeway District
1984											
1985	Kanoy		Carolyn S.				Richard B., Jr.	DB	390	688	Lot 11 Sec. U, Chatmoss Corporation, Stonewall Jackson Trail
1985											
1985	Kanode			Kermit L.				DB	400	183	Lot 9 Sec. A, <u>Venna Ave</u> , Ridgeway District
1986	Kanode			Mary Osborne Samuel	Rubin			HWY PB	16	86	St. Rt. 641, Ridgeway District, Virginia Highway Comm.
1986											
1986	Kanipe		Betty Jane E.					DB	413	414	St. Rt. 881, Lot 6B, Blackberry District
1986											
1986	Kanode		Barry L.				Susan M.	MB	82	284-285	St. Rt. 1747, Lots 6 and 7, Burkett Heights Sub., Horsepasture District
1987											
1987	Kain		Cynthia M.	Mark R.				DB	435	38	Lot 42, Ken Lane, Glen Court Sub., Ridgeway Dist.
1990											
1990	KANODE		CINDY G.				SETH A.	DB	535	477	9.770 ACRES, IRISWOOD DISTRICT OF HENRY COUNTY
1995											
1995	KANGAS			MARK ALLEN				DB	674	686	NORTHERLY SIDE OF STAFFORDSHIRE CIRCLE, IRISWOOD DIST. HENRY COUNTY, LOT 30, CHATMOSS PLACE SUB.
1996											
1996	KANE		MARINETTE R.	RONALD B.				DB	701	15	SOUTHEASTERLY SIDE OF JEB STUART ROAD AND ON THE NORTHEASTERLY SIDE OF JEB STUART COURT IRISWOOD DIST. HENRY COUNTY, LOT 13R, SECTION "P", THE CHATMOSS CORP. SUBDIVISION



KEY

A. S. E. — Appraisement and Settlements of Estates  
 B. P. — Blue Prints or Plat Books  
 B. S. — Supervisors Books  
 C. C. O. — County Court Orders  
 C. F. — Chancery Files

C. L. O. — Common Law Orders  
 D. B. — Deed Books  
 P. E. — Partition of Estates  
 R. — Road Files  
 S. B. — Surveyors Books

INDEX TO MAPS and ROADS  
 HENRY COUNTY, VIRGINIA

8151. Permaflex Index No. 2. Made by Hall & McChesney Inc, Syracuse, N. Y.

Stod by J. P. Bell Company, Lynchburg, Va.

YEAR	PARTY				BOOK OR FILE	Volume	Page	DESCRIPTION
	SURNAME	ABCDEFGHIJ	KLMNO	PQRSTUVWXYZ				
1960	Kasey		Lora E.	Thomas B. Thomas D.,	B. P.	15	81	Lot 10, J. R. Smith Estate in M'ville Dist.
1963	Kasey		Lora E.	Thomas B. Thomas D.	B.P.	22	61	Lot 10, John Redd Blvd. M'ville Dist
1969	KAY	FLOYD S. JR.		MARY C.	B. P.	43	35	LOT #33, SEC. A. EASTWOOD SUB-DIV., IRISWOOD DIST.
1985	Karvatakis		Nick J.	Phyllis Quinn	DB	401	284	Lot 21 Sec. K, Autumn Drive, Martinsville District
1986	Kasey	Geroge D.	Mary Beth M.		DB	420	517	Lot 56, Chatham Height Corp., Sunset Drive Exten. Martinsville District
1987	Kay			Susan B. Thomas H.	DB	440	361	Lot 2, Sec. 3, Collinsville, Beaver Ridge Road, Martinsville District
1989	KARAVATAKIS et als		NICK J.	PHYLLIS	DB	491	584	SOUTHWEST SIDE OF ROOSEVELT DRIVE, RIDGEWAY DISTRICT, ALL OF LOT 102, LITHIA SPRINGS SUBDIVISION
1989	KAPLAN	DAVID L.			DB	502	494	NORTHEAST SIDE OF JAMES STREET, MARTINSVILLE DIST HENRY COUNTY, LOT 1, SECTION "A"
1992	KAUFMAN		IRA A. MYRNA J.		DB	587	452	NORTHEAST SIDE OF STATE ROUTE #912, BLACKBERRY DIST. HENRY COUNTY, LOTS 1 AND 2
1995	KASEY		RUSSELL W.		MB	88	332	REED CREEK DIST. HENRY COUNTY, PARCEL "A", 3.501 ACRES



**KEY**

A. S. E. — Appraisal and Settlements of Estates  
 B. P. — Blue Prints or Plat Books  
 B. S. — Supervisors Books  
 C. C. O. — County Court Orders  
 C. F. — Chancery Files

C. L. O. — Common Law Orders  
 D. B. — Deed Books  
 P. E. — Partition of Estates  
 R. — Road Files  
 S. B. — Surveyors Books

**INDEX TO MAPS and ROADS**  
**HENRY COUNTY, VIRGINIA**

8151. Permaflex Index No. 2. Made by Hall & McChesney Inc, Syracuse, N. Y.

Slod by J. P. Bell Company, Lynchburg, Va.

YEAR	PARTY			BOOK OR FILE	Volume	Page	DESCRIPTION
	SURNAME	ABCDEFGHIJ	KLMNOPQ				
1778	Keay (Esq)		Martin	S B	1	6	455 A on Smith River
1779	Keen		John	S B	1	63	420 A on south side of Pigg River
1780	Keels		John	S B	1	166	444 A on the branches of Nicholas's Creek 133 A on the branches of Fish River & the Brushey
1782	Keeth	Cornelius Jr		S B	1	226	Pork of Stewart's Creek
1782	Keeth	Cornelius Sr		S B	1	226	130 A on Brushey Pork of Stewart's Creek
1790	Keith	Dunkin		S B	1	373	30 A on branch of Stewart's Creek
1886	Kearfott et al	C P	Rebecca	D B	22	560	1 lot on Gravelly Street in Martinsville
1886	Kearfott	C P		D B	22	564	Part of lot 41 on Gravelly - Moss & Southerland Streets in Martinsville Henry County
1936	Keen	Edd	Stuart	B P	1	78	10 A in Irisburg District Henry County
1936	Keesee	C B		B P	1	222	Right of Way for Transmission Line for Pinnacles Hydro Electric Project
1938	Keen	Gertrude		D B	62	17	1 A on Oak Level Road in Reed Creek District
1939	Keesee	C B		B P	2	119	2 lots on Moss Street Martinsville Va showing sub- division of same
1945	Kellam	A P		B P	3	146	A resubdivision of Lots Nos 19-20-22-23 Block C Park Place Map Martinsville District
1959	Keesee		Mary Jane Marris Dale	B P	14	38	lots 11, 12, J. E. Jones etal Prop. R. C. Dist.
1960	Keatts	Barbara B.	Thomas E.	B P	16	74	Lots 48, 49, J. E. Jones etal prop. R. C. Dist.
1962	Kellam	A. P.		B P	26	5	Various lots St. Road 58, H. P. Dist.
1965	Keith	Charles E. Jane C.		B P	28	34	Lot 6, Russell L. Wilson prop. H&P. Dist.
1965	Keen	Edd, Jr.	Memphis S.	B P	29	59	Lot 2, Kitty Mae P. Morris prop. St. Rt. 684, H. P. Dist.
1965	Keller	Daniel J.	Nell C.	B P	29	59	Lot 49, Part lot 50, Glenn Court Sub-div., Ridgeway Dist.
1968	KELLAM	CLEO H.	WILLIE F.	B P	39	88	LOT #1, HORACE HAIRSTON PROP, RTE #684, H. P. DIST.
1968	Keaton	Clarence E. Linda E. Lois E.		B P	40	29	Lot State Rte #666, James W. Moran Est. Blackberry Dist.
1969	KEFFER		MARK C.	B P	43	93	LOT #9, W. J. HARBOUR SUB-DIV., RIDGEWAY DIST.
1970	KEEN	GENERAL ESTATE		B P	44	25	VARIOUS TRACTS, IRISWOOD DIST.
1970	KELLER	JANE MAYS JAMES CALVIN		B P	46	59	LOT #13, WESTOVER CIRCLE, RIDGEWAY DIST.
1971	KEITH	DOROTHY B.	WILLIAM E.	B P	47	88	
1972	Keen	Jacquelyn P. Joe Louis		M B	52	34	1.0 acres St Rt 622 Iriswood Dist.
1973	Keatts	Elvin D	Shirley L	M B	57	24	.412 Acre Tract St Rt 620 Iriswood District
1973	Keen	Jacquelyn P Joe Louis		M B	56	53	Portion of Tract 6 General Keen Estate in Iriswood Dist
1974	Keen	Doris H	Walter J	M B	58	29	Tract # 1 General Keen Estate Sub. in Iriswood District
1975	Keesee	Morris Dale Mary Jane		M B	63	83	Lots 1-A, 2-A, & 3-A J. E. Jones et als Subd Rt 618 Reed Cree
1975	KEIGHT		THOMAS C. VICKIE JOYCE	M B	64	5	LOT 77 LONGVIEW DR. MSVILLE DIST
1977	Keeler	Hanford M. Lois M.		M B	66	95	Lot 1 Section 1 Msville Dist
1978	Keirn	Douglas Wayne	Teresa F.	M B	70	23	Lot 1 Pinacrest Ct. Martinsville Dist.
1978	Kearns		Paul Y. Pauline E.	M B	70	87	Bartof Lot 1, Lot 2 & Lot 25-A John Redd Blvd. Martinsville Dist.
1979	Keesee	Janice B. Melvin T.		M B	71	165	Lot 4 St. Rt. 57 Martinsville District
1979	Keen	George R. Mary L.		M B	73	01	Lots 13 & 14 St. Rt. 610 Iriswood Dist.



## KEY

A. S. E. — Appraisement and Settlements of Estates  
 B. P. — Blue Prints or Plat Books  
 B. S. — Supervisors Books  
 C. C. O. — County Court Orders  
 C. F. — Chancery Files

C. L. O. — Common Law Orders  
 D. B. — Deed Books  
 P. E. — Partition of Estates  
 R. — Road Files  
 S. B. — Surveyors Books

# INDEX TO MAPS and ROADS

## HENRY COUNTY, VIRGINIA

Slod by J. P. Bell Company, Lynchburg, Va.

8151. Permaflex Index No. 2. Made by Hall & McChesney Inc, Syracuse, N. Y.

YEAR	PARTY			BOOK OR FILE	Volume	Page	DESCRIPTION
	SURNAME	ABCDEFGHIJ	KLMNOPQ				
1979		Bobby L.	Suzanne H.	M B	73	71	Lot C (.875 acre) St. Rt. 622 Iriswood District
1979	Keen		Sandra B. Toby S.	MB	74	118	Part Lot 1 Block 8 Fieldale Development Horsepasture
1980							
1980	Keatts	Henry L.		MB	74	161	St. Rt. 606 Lot 12 Reed Crk Dist.
1980	Kellam		Margretha J.	MB	75	43	Lot 2 C St. Rt. 684 Horsepasture Dist.
1981	Keatts	Charles Rodney	Sandra Green	DB	330	692	St. Rt. 620 Parcel Iriswood District
1981	Keiler		Jeanette G.	DB	343	541	Lot 3 Bk. 1 Echo Valley Sub. Ridgeway District
83	Keen		Vanessa A. Rexford M.	DB	362	71	Lot 39 Sec. 2 Bk. 5 North Side Yeatts Court Chatmoss Court Sub., Iriswood District
84	Keister	Gary A.	Jacqueline M.	DB	380	632	Lot 8 on St. Rt. 881, in Blackberry District
85	Keatts		Susan R. Ricky L.	DB	390	654	Lot 9-12 Bk. A, Gatewood Road, Martinsville District
84	Keatts		Louise W. Jimmy Lee	DB	390	370	St. Rt. 614, Lot 8, Iriswood District
85	Keatts		Sherry S. Thomas E., Jr.	DB	392	253	Lot 7, Pt. Lot 8 Sec. B, Woodland Ave., Woodland Hgts. Sub., Iriswood District
85	Keatts	Elvin D.	Shirley L.	DB	397	24	0.533 acre, St. Rt. 620, Parcel 2, Iriswood District
85	Keatts	Charles Rodney	Sandra Green	MB	81	181-183	St. Rt. 620, Parcel 1 being 1.597 acres, Iriswood District
85	Keen		Nadine D. Maynard A.	DB	403	332	Lot 18, Sec. D., Camp Branch Hills Sub., Iriswood District
86	Kihlmire	Carol M.		MB	81	1773-1774	St. Rt. 641, Parcels A and B, Ridgeway District
86	Keatts	Henry L.	Joyce B.	HWY PB	17	23	St. Rt. 606, Henry County, Virginia Highway Comm.
86	Keatts	Charles Rodney	Sandra Green	MB	81	1908-1909	Parcel 1-1.597 acres, St. Rt. 620, Iriswood District
86	Keatts	Henry L.	Joyce B.	HWY	17	23	St. Rt. 606, Henry County, Virginia State Highway
86	Keen	Aster B.	William Charles	HWY	17	77	St. Rt. 606, Reed Creek District, Virginia State Highway
86	Keeler	Hanford M.	Lois M.	DB	428	185	Lot 19, Sec. J., Ramble Road, Martinsville District
86	Keeler	Helen E. Daniel L.		DB	431	346	St. Rt. 641, Lot 1, Ridgeway District
<del>86</del>	<del>Keen</del>	<del>Aster B.</del>	<del>William Charles</del>	<del>HWY</del>	<del>17</del>		
87	Keen	Cynthia F.	Kenneth S.	DB	436	244	St. Rt. 57, Overland Heights, Lots 3 and 4, Iriswood District
86	Keen	Helen W. Edd, Sr.	Wash	MB	82	704-709	Drainage Easement and Road Right of Way, Virginia Hwy Const. Easements, Keen Drive, Iriswood District
87	KEEN	EDD, JR.	MEMPHIS S.	MB	82	1298-1305	HORSEPASTURE DISTRICT OF HENRY COUNTY, DRAINAGE EASEMENTS, PERMANENT EASEMENTS AND ROAD RIGHTS OF WAY
87	KELLAM	ARTHUR P.	HEIRS	DB	461	515	SR #759, HORSEPASTURE DISTRICT, LOTS 8, 9, 10, 11, 12, 13, 14, 15, 16, & 17, SECTION "C"
88	KEEN	N. DOUGLAS		DB	463	24	REED CREEK DISTRICT, HENRY COUNTY, LOTS 1 & 2, SECTION "B"
87	KELLAM	ARTHUR P.	HEIRS	MB	82	1648-1649	NORTH SIDE OF U. S. ROUTE 58, TRACT 2, HORSEPASTURE DISTRICT, HENRY COUNTY
88	KELLAM	JAMES D. LOUISE S.		DB	480	197	SOUTHERLY SIDE OF SR #759, (EVERGREEN DRIVE) HORSEPASTURE DISTRICT OF HENRY COUNTY, TRACT "A"
88	KEITH	JANE C.		DB	484	345	WESTERLY SIDE OF SR #752, RIDGEWAY DISTRICT OF HENRY COUNTY, LOT 6.
88	KEEL	JAMES WILLIAM		DB	487	560	IRISWOOD DISTRICT LOT 37, SECTION N, CHATMOSS SUBDIVISION, SE SIDE OF TURNER ASHBY RD
89	KELLAM	JACK		MB	83	151	32,4257 ACRES, OFF SR 838, BLACKBERRY DISTRICT
89	KEFFER	C. BRUCE		MB	83	353	BLACKBERRY DISTRICT OF HENRY COUNTY, DRAINAGE EASEMENTS AND ROAD RIGHTS OF WAY
89	KEFFER	KATHY HUFF		DB	505	446	SOUTHEAST SIDE OF SHERWOOD DRIVE AND ON THE SOUTHWEST SIDE OF MOUNT OLIVET COURT, IRISWOOD DISTRICT OF HENRY COUNTY AND BEING LOT #13
89	KEITH	CARL A.	KIMBERLY H.	DB	512	624	WESTERLY SIDE OF SR #752, HORSEPASTURE DISTRICT OF HENRY COUNTY, LOT 5

**KEY**

A. S. E. — Appraisements and Settlements of Estates  
 B. P. — Blue Prints or Plat Books  
 B. S. — Supervisors Books  
 C. C. O. — County Court Orders

C. L. O. — Common Law Orders  
 D. B. — Deed Books  
 P. E. — Portions of Estates  
 R. — Road Files  
 S. — Surveyors Books

**INDEX TO MAPS and ROADS**

(58)

HENRY COUNTY, VIRGINIA

SOLD BY M & W PRINTERS, LYNCHBURG, VA.

MADE BY THE COTT INDEX COMPANY, COLUMBUS, OHIO

YEAR	PARTY				BOOK OR FILE	Volume	Page	DESCRIPTION
	SURNAME	ABCDEFGHIJ	IJKLMNOP	QRSTUVWXYZ				
1990 1990	KEENE		JAMES R.	TORRI R.	DB	517	147-2	NORTHWEST SIDE OF ALLISON ROAD, HORSEPASTURE DISTRICT OF HENRY COUNTY, LOT 8, SECTION 3, "WHITBY ACRES" SUBDIVISION
1990 1990	KEIM	DONNA K.	JOHN E.		DB	520	655	SOUTHWEST SIDE OF TURNER ASHBY ROAD, IRISWOOD DISTRICT OF HENRY COUNTY, LOT 29, SECTION "N"
1988 1991	KEEN		MARVIN M.		DB	550	638	IRISWOOD DISTRICT OF HENRY COUNTY, LOT 3, 0.500 ACRES
1989 1991	KEEN			ROBERT R.	DB	559	514	IRISWOOD DISTRICT HENRY COUNTY
1991 1991	KEIM	DONNA K.	JOHN E.		DB	559	62	SOUTHWEST SIDE OF TURNER ASHBY ROAD, IRISWOOD DISTRICT OF HENRY COUNTY, LOT 29, SECTION "N" THE CHATMOSS CORPORATION SUBDIVISION
1992 1992	KEITH	DAVID J.		PHYLLIS A.	DB	568	521	SOUTHWESTERLY SIDE OF MULBERRY ROAD, RIDGEWAY DIST. HENRY COUNTY, LOT 5, BLOCK EDGEWOOD SUBDIVISION
1992 1992	KELLAM	ELAINE S.	JACK T.		DB	582	93	BLACKBERRY DIST HENRY COUNTY 5.0338 ACRES
1992 1992	KEITH		MICHAEL D.		DB	584	336	SOUTHEAST SIDE OF FLAMINGO ROAD, BLACKBERRY DIST. HENRY COUNTY, LOT 36
1993 1993	KELLAM		J. D.		MB	86	125	SOUTHERLY SIDE OF STATE ROUTE 759, HORSEPASTURE DIST. HENRY COUNTY, TRACT 1, 2, 3, 4 AND 5
1993 1993	KELLAM		J. D.		MB	86	127	SOUTHERLY SIDE OF STATE ROUTE #759, HORSEPASTURE DIST. HENRY COUNTY, TRACT 1, 2, 3, 4 AND 5
1993 1993	KELLAM		J. D.		MB	86	140	SOUTHERLY SIDE OF STATE ROUTE #759, HORSEPASTURE DIST. HENRY COUNTY, TRACTS 1, 2, 3, 4, AND 5
1993 1993	KELLAM		J. D.		MB	86	139	SOUTHERLY SIDE OF STATE ROUTE 759, HORSEPASTURE DIST. HENRY COUNTY, TRACTS 1, 2, 3, 4, AND 5
1993 1993	KEEN	ASTER B.		WILLIAM CHARLES	DB	618	650	SOUTHWEST SIDE OF STATE ROUTE #606, REED CREEK DIST. HENRY COUNTY, BEING PARTS OF LOTS 24, 25, 26, 27, 28 AND 29
1993 1993	KELSEY		JOANNE E.	RICHARD A.	MB	86	310	SOUTHEAST SIDE OF U. S. ROUTE 220 BUSINESS TOWN OF RIDGEWAY HENRY COUNTY, TRACT "1"
1993	KEENE	HERMAN R. AMY D.			HWY	20	198	HORSEPASTURE IDST. HENRY COUNTY, ROUTE 58
1992 1993	KELLAM			WILLIE FRANKIE	MB	86	367	HORSEPASTURE DIST. HENRY COUNTY, STATE ROUTE #684, 0.36 ACRE PARCEL
1994 1994	KEATTS	CHARLES RODNEY	SANDRA GREEN		MB	86	552	SOUTH SIDE OF STATE ROUTE #620, IRISWOOD DIST. HENRY COUNTY, PARCEL "1"
1994 1994	KELLAM		MARK DALE	ROBIN R.	MB	87	11	RIDGEWAY DIST. HENRY COUNTY, 14.8675 ACRES, STATE ROUTE #692 AND #690
1994 1994	KEATTS	HENRY L.	JOYCE L.		DB	644	367	SOUTHEAST SIDE OF STATE ROUTE #606, REED CREEK DIST. HENRY COUNTY, LOT 12, FOX RIDGE SUBDIVISION
1994 1994	KELLAM	CHRISTINE D.		ROBERT LEE	SR. MB	87	333	NORTH SIDE OF U.S. ROUTE 58, COLLINSVILLE DIST. HENRY COUNTY LOT 13
1994 1994	KEFFER	CHARLIE BRUCE		SHARON W.	MB	87	426	BLACKBERRY DIST HENRY COUNTY, DRAINAGE EASEMENTS AND ROAD RIGHTS-OF-WAY
1995 1995	KEATTS	HENRY L.	JOYCE L.		MB	87	494	NORTHWEST SIDE OF U.S. ROUTE 220, REED CREEK DIST. HENRY COUNTY, LOT "B", JAMES HERBERT RAMSEY SUB."
1995 1995	KEATON			RHONDA L.	DB	687	286	SOUTH SIDE OF RANDOLPH STREET COLLINSVILLE DIST. HENRY COUNTY
1995 1996	KEEN	BARBARA	LARRY R.		MB	88	345	SOUTHEAST SIDE OF THE STULTZ ROAD, COLLINSVILLE DIST. HENRY COUNTY, LOT 7A, BLOCK "L", OF THE BEAVER CREEK DEV. CORP. SUB.



## KEY

A. S. E. — Appraisement and Settlements of Estates  
 B. P. — Blue Prints or Plat Books  
 B. S. — Supervisors Books  
 C. C. O. — County Court Orders  
 C. F. — Chancery Files

C. L. O. — Common Law Orders  
 D. B. — Deed Books  
 P. E. — Partition of Estates  
 R. — Road Files  
 S. B. — Surveyors Books

## INDEX TO MAPS and ROADS

HENRY COUNTY, VIRGINIA

7A

8151. Permaflex Index No. 2. Made by Hall &amp; McClesney Inc, Syracuse, N. Y.

Stod by J. P. Bell Company, Lynchburg, Va.

YEAR	PARTY						BOOK OR FILE	Volume	Page	DESCRIPTION
	SURNAME	ABCDEFGHIJ	KLMNO	OPQRSTU	VWXYZ					
1778	Kemp		John				S B	1	14	345 A on Camp Branch and Blackwater
1785	Kennedy				Wm (Sr)		S B	1	330	551 A on the head branches of Runnet Bag Creek 353 1/2 A on Middle Pronges of Leatherwood Creek in Henry Co Va
1933	Kendall				Thomas L		B P	1	101	Henry Co Va
1939	Kendall				T L		B P	3	132	88.5 A in Leatherwood District
1945	Kendall				T L		B P	3	113	Tracts on Black Lodge Road Leatherwood District
1939	Kessee		C B				B P	2	119	2 Lots on Moss Street Martinsville Va
1941	Kester		H B		Nora C		(P B P D B	2 39	324 559	5 Lots on Church Street Martinsville Va Lot in Leatherwood District 1-4/10 miles from U.S.Rt.#58 being on State Rt.#614.
1947	Kendirck		Edna A.		Marvin R.		B P	3	341	
1956	Key		C L				B P	9		19 250 acres Leatherwood District
1958	Kendall				Murry L Milton Robert /		B P	11	71	1190.2 acres Henry, Franklin & Pittsylvania Counties
1959	Kennedy				Irene B. William R.		B P	13	45	Lots 53,54,55, P. 56 Sec. A, Prillaman Hgts, R. C. Dist.
1959	Kennedy		Caroline H.		Perman		B P	15	32	Property near Carver High School in H. P. Dist.
1960	Kendall				Murray L.		B P	15	40	65.6 acres near Mt. Valley
1961	Kendall		Maxwell Herbert/				B.P.	17	81	2 lots on St.Rd. 619, L'wood Dist
1886	Kennon				Jasiah		B.P.	21	73	Various lots, East Martinsville
1963	Keys		Gladys C. Allan.R.				B P	23	16	Lot 4, Robert E. Turner Sub.Div., M'ville Dist
1963	Kendall et al		Herbert M.				B P	24	46	71 acres, L'wood Dist 8.8 acres, L'wood Dist.
1963	Kendall		Herbert M.				B P	27	81	
1965	Kendall		Herbert Maxwell				B P	28	70	109 acres, L'wood Dist.
1965	Kendrick		Bernice L. David Lee.				B P	30	67	Part tract 6, B. P. Davis Farm, R. C. Dist.
1965	Kendall		Herbert Maxwell				B P	30	90	.649 acre St. Rd. 619, L'wood Dist.
1966	Kendall		Herbert Maxwell				B P	32	12	Lot, Leatherwood District
1966	Kendall		Herbert M.				B P	34	30	various lots St. Rt. 760, L'wood Dist.
1967	KENNETT		HARRY O.				B P	35	17	PT. TRACT 13.18 ACRE, RTE 606, R. C. DIST.
1967	KENNETT				JANET H.		B P	35	53	LOT #3, CLYDE D. CAHILL PROP., R. C. DIST.
1967	KENDRICK		BARBARA A. JESSIE W.				B P	36	5	LOT #4, SEC. 2, GREENBRIER PARK, RIDGEWAY DIST.
1969	Kendall		Herbert M.				B P	41	10	Property, Rte #619, Iriswood Dist.
1969	Kendall		Herbert M.				B P	41	27	2 Lots, Rte #619, Iriswood Dist.
1969	Kendrick		Barbara C. Donald Wayne				B P	41	32	Lot #56, Edgewood Village, Msville Dist.
1969	Kendall		Herbert M.				B P	41	36	81 Acres, Iriswood Dist.
1970	KENDRICK				MARY RUTH JOE P.		B P	44	1	4.21 ACRES, BLACKBERRY DIST.
1970	KENDALL		HERBERT MAXWELL				B P	44	18	2 LOTS, RTE #619, IRISWOOD DIST.
1972	Kendrick		Kathy E.		Stephen W.		M B	52	54	Lots 8-11 Blk 1 Woodland Hgts S/L, Sec 2 Woodland Rd. Msville Dist.

over

A. S. E. — Appraisement and Settlements of Estates  
 B. P. — Blue Prints or Plat Books  
 B. S. — Supervisors Books  
 C. C. O. — County Court Orders  
 C. F. — Chancery Files

C. L. O. — Common Law Orders  
 D. B. — Deed Books  
 P. E. — Partition of Estates  
 R. — Road Files  
 S. B. — Surveyors Books

# INDEX TO MAPS and ROADS

## HENRY COUNTY, VIRGINIA

8151. Permaflex Index No. 2. Made by Hall &amp; McChesney Inc, Syracuse, N. Y.

Sold by J. P. Bell Company, Lynchburg, Va.

YEAR	PARTY				BOOK OR FILE	Volume	Page	DESCRIPTION
	SURNAME	ABCDEFGHIJ	KLMNO	PQRSTUVWXYZ				
1972	Kendrick	Aileen H.	John Roger		M B.	53	24	Lot 3 Block 2 Echo Valley S/D, Ridgeway List.
1972	Kendall		Milton Hale		M B	53	34	Property St Rt 57, Iriswood List.
1973			Michele A					
1973	Kendrick		James H		M B	55	75	Portion of Lots 5 & 6 Collinsville, Martinsville District
1974			Jackie Marie Ward					
1974	Kendall		Michael E.		M B	59	50	Lot 54, Blk 1, Sec. 2, Chatmoss Court Iriswood Dist
1974								
1974	Kendrick	Hazel A.	Vernon J.		M B	60	9	3.93 Acres, Blackberry Dist
1975								
1975	Kendall	Herbert M.			M B	62	146	Property Iriswood District
1958								
1975	Kendall		Murry L.		M B	62	56	Property Henry County Virginia
1964								
1975	Kendall		Murry L.		M B	62	79	Property Leatherwood District
1974	Kendall	Herbert M			M B	62	119	Property in Franklin Co. & Henry County, Virginia
1974								
<del>1974</del>	<del>Kendall</del>							
1975								
1975	Kendrick	Kathy E.	Stephen W.		M B	62	104	Lot 3 Sec 3 Wedgewood Place S/D Wedgewood Rd. Ridgeway Dist.
<del>1974</del>	<del>Kendrick</del>	<del>Hazel A.</del>	<del>Vernon J.</del>		<del>M B</del>	<del>60</del>	<del>9</del>	
1975								
1975	Kestner	James H.	Susie D.		M B	62	141	Lots 2X & 3X Sec D. Villa Hgts Corp. S/D Sunset Ave. M Msville District
1976								
1976	Key	Della L.	Samuel C.		M B	64	104	Lots 47, 48, 49 & 50 Bassett Hgts Ext Reed Creek District
1976								
1976	Keys	Mona J.	Wayne E.		M B	65	133	1.853 acre Lot 5 Ridgeway Dist.
1964								
1976	Kendall	Herbert M.			M B	65	85	Tract Iriswood Dist.
1976								
1976	Kendall		Murry L.		M B	65	129	Property Iriswood Dist.
1977								
1977	Kendrick		James H.		M. B.	68	92	Lot 5 Blk B Martinsville Dist.
1978								
1978	Kendrick	David L.	Kay Y.		M B	70	28	Lot 19 Blk 1 Hillcrest Ave. Ridgeway Dist.
1979								
1979	Kendall		Kerry Lynn		M B	72	78	2.05 ac St. Rt. 619 Iriswood Dist.
1979								
1980	Kendrick	Charles E.	Molly M.		M B	73	127	Lots 5 & 6 Sec I Southland Drive Ridgeway District
1979								
1980	Kendall	Herbert M.			M B	73	146	10.4 acres near Henry Co. Line
1980								
1980	Kendall	Herbert M.			M B	74	59	50.7 acres Iriswood District
1980								
1981	Kendall	Mike			DB	331	402	1.36 acre Va Sec. Road 624 Iriswood District
1982								
1982	Keys	Everett Franklin			DB	348	37	Parcel C-1 Blackberry District St. Rt. 57
82								
82	Kendrick	James H.	Terry H.		DB	353	424	Lot 11 Sec. 3 Beaver Ridge Road Martinsville Dist.
83								
83	Kendall	Frances M.			MB	77	119	Acreage in the Iriswood District
83								
83	Kendall	Frances M.			MB	77	117	Acreage in the Iriswood District
83								
83	Kendrick	Kathy E.	Stephen W.		DB	364	626	West Side Wedgewood Road Lot 3 Sec. E Ridgeway District
83								
83	Kendall	Donna C.	Kerry L.		MB	78	47	22.11 acres Iriswood District
82								
83	Kendall	Herbert M.			DB	365	446	Lot St. Rt. 647, Iriswood District
84								
84	Kendall	Carol G.	Michael E.		MB	79	16	St. Rt. 624, 1.36 acres, Iriswood District
84								
84	Kendrick	Mildred L.			DB	377		81 NW Side St. Rt. 629, Parcel B 0.338 acre, Horsepasture District
84								
84	Kerr	Delano C.	Stephen P.		DB	384	697	Lots 11, 12, & 13 Sec. D-Woodlyn Rd-Brown Evans & Powell Sub-/

Div. Reed Creek Dist.

# KEY

A. S. E. — Appraisements and Settlements of Estates  
 B. P. — Blue Prints or Plat Books  
 B. S. — Supervisors Books  
 C. C. O. — County Court Orders

C. L. O. — Common Law Orders  
 D. B. — Deed Books  
 P. E. — Portions of Estates  
 R. — Road Files  
 S. — Surveyors Books

# INDEX TO MAPS and ROADS

( 78

HENRY COUNTY, VIRGINIA

SOLE BY M. K. W. PRINTERS, LYNCHBURG, VA.

MADE BY THE GOTT INDEX COMPANY, COLUMBUS, OHIO

YEAR	PARTY				BOOK OR FILE	Volume	Page	DESCRIPTION
	SURNAME	ABCDEFGH	IJKLMNO	PQRSTUVWXYZ				
1985 1985	Keesee	Brenda H.		Phillip D.	MB	81	68-70	St. Rt. 890, Parcel A being 1.35 acres in Reed Creek District
1986 1986	Keyser		Joanna P.	Steven K.	DB	426	492	Lot 23, Bk. 2, Vista View Lane, Huntington Hills Sub., Sec. II, Ridgeway District
1986 1986	Keys		Lucille B.	Ralph E.	DB	431	358	Lots 1 and 2, Sec. D, Woodland Heights Sub., St. Rt. 856, Iriswood District
1987 1987	Kennett		Marjorie S. J. T.		MB	82	496-523	Drainage Easement and Road Right of Way and VA Highway Const. Easements, Jesse Ben Road, Reed Creek District
1987 1987	Keys		Lucille B.	Ralph E.	MB	82	618-621	Lots 1-4, Sec. D, Woodland Heights Sub., Iriswood District
1987 1987	Kennett	Dana L.	Larry Wayne		DB	441	07	Lot 9, Sec. G, Hidden Valley, Reed Creek District
1987 1987	Kenney		Mary Stone		MB	82	840-843	St. Rt. 644, Tracts 1-15, Iriswood District
1987 1987	Keys	Everette			MB	82	1029-1040	Scott-By-Pass, Drainage Easement and Road Right of Way, Virginia Dept. Trans. Temp. Const. Easement, Blackberry District
1988 1988	KEEN		N. DOUGLAS		DB	463	24	REED CREEK DISTRICT, HENRY COUNTY, LOTS 1 & 2, SECTION "B"
1985 1988	KENDRICK		MINNIE H. & WILLIAM C.		DB	465	119	NORTHEAST SIDE OF SR #57, IRISWOOD DISTRICT, HENRY COUNTY
1988	KENNETT		MARJORIE S. JAMES T.		HWY	18	138	ROUTE 220, NO DISTRICT GIVEN
1989 1989	KENNETT		KELLY R.	TRACY C.	DB	492	30	SOUTHERLY SIDE OF SR #993, REED CREEK DISTRICT, BEING ALL OF THE 0.61 ACRE LOT & NOW DESIGNATED AS LOT 2-C
1989 1989	KENDRICK	DAVID LEE & MARGARET Y.			MB	83	225	BEING A PORTION OF A 51.3 ACRE TRACT, HORSEPASTURE DISTRICT
1989 1989	KENDRICK		JULIA A.	TERRY ALLEN	DB	495	37	NORTHWEST SIDE OF SR #819, IRISWOOD DISTRICT, PARCEL
1989 1989	KENDRICK	ANN M.		STEVEA B.	DB	495	382	HORSEPASTURE DISTRICT OF HENRY COUNTY 2.8549 ACRES
1974 1989	KENDRICK	HAZEL A.		VERNON J.	MB	83	574	BLACKBERRY DISTRICT OF HENRY COUNTY, 3.93 ACRES
1990 1990	KENDALL	HERBERT M.			MB	84	144	IRISWOOD DISTRICT OF HENRY COUNTY, 21.23 ACRES STATE ROUTE 647
1990 1990	KEEN		JOSEPHINE L.	ROBERT R.	DB	526	172	WEST SIDE OF STATE ROUTE #648, IRISWOOD DISTRICT HENRY COUNTY, LOTS 118, 119, 120 & 121 BLOCK "C" SALEM PARK SUBDIVISION
1989 1991	KENDALL	D. KEITH			DB	536	382	IRISWOOD DISTRICT OF HENRY COUNTY, 3.035 ACRES
1990 1991	KENDALL	D. KEITH			DB	536	404	IRISWOOD DISTRICT OF HENRY COUNTY, 3.035 ACRES
1991 1991	KETTERER		JAMES S. JENNIFER J.		DB	540	670	SOUTHWEST SIDE OF BEAVER RIDGE ROAD, MARTINSVILLE DISTRICT OF HENRY COUNTY, LOT 8, SECTION 9, COLLINSVILLE HIGHLANDS SUBDIVISION
1991 1991	KETTERER		JAMES S. JENNIFER J.		DB	551	396	SOUTHWEST SIDE OF BEAVER RIDGE ROAD, MARTINSVILLE DISTRICT OF HENRY COUNTY, LOT 8 SEC 9 COLLINSVILLE HIGHLANDS SUBDIVISION
1991 1991	KERRICK		PATSY J.		DB	554	594	SOUTHWEST SIDE OF SHANNON COURT, RIDGEWAY DISTRICT OF HENRY COUNTY, LOT 25, SHANNON HILLS SUBDIVISION, SECTION "C"
1991 1992	KEEN	GEORGE ROBERT			DB	563	339	SOUTHWEST SIDE OF STATE ROUTE 610, IRISWOOD DIST. HENRY COUNTY, LOTS 13 AND 14
1992 1992	KENDALL		KERRY L.	TERESA L.	MB	85	187	SOUTH SIDE OF STATE ROUTE 619, IRISWOOD DISTRICT HENRY COUNTY, PARCEL "A", 22.075 ACRES
1992 1992	KENDRICK	BILLY R.			MB	85	157	REED CREEK DISTRICT OF HENRY COUNTY 0.50 ACRES +
1992 1992	KENDRICK	DAVID M. ELLEN T.			DB	583	96	WEST SIDE OF STATE ROUTE 838 AND ON THE NORTH SIDE OF HUNTINGTON HILLS DRIVE, BLACKBERRY DIST. HENRY COUNTY LOT A HUNTING HILLS SUBDIVISION
1992 1992	KENDRICK		KATHY EANES		MB	85	534	WESTERLY SIDE OF WEDGEWOOD ROAD, RIDGEWAY DIST. HENRY COUNTY, LOTS 3 AND 4, SECTION "E", WEDGEWOOD PLACE SUBDIVISION
1992 1992	KING	FELICIA V.	JOYCE ANN		DB	584	209	NORTHWESTERLY SIDE OF HILL-N-DALE DRIVE, COLLINSVILLE DIST HENRY COUNTY, ONE HALF OF LOT 45 AND ALL OF 46, 47, AND 48 SECTION "D", GAYNOR HEIGHTS SUB
1992 1992	KISER	ANTHONY RAY JANICE C.			MB	85	526	REED CREEK DIST HENRY COUNTY, DRAINAGE EASEMENT ROAD RIGHTS-OF-WAY
1992 1992	KENDRICK		JOHN RANDALL TONI G.		MB	85	589	NORTH AND SOUTH SIDES OF STATE ROUTE 683, HOF DIST. HENRY COUNTY, TRACTS 1-A AND 3-A
1993 1993	KENDALL	HERBERT M.		RACHEL E.	MB	86	106	IRISWOOD DIST. HENRY COUNTY, PARCEL NO. 2
1993 1993	KENDALL	HERBERT M.		RACHEL E.	MB	86	77	IRISWOOD DIST. HENRY COUNTY, PARCEL 1, 8 STATE ROUTE #652

(88) KEY

A. S. E. — Appraisements and Settlements of Estates  
 B. P. — Blue Prints or Plat Books  
 B. S. — Supervisors Books  
 C. C. O. — County Court Orders

C. L. O. — Common Law Orders  
 D. B. — Deed Books  
 P. E. — Portions of Estates  
 R. — Road Files  
 S. — Surveyors Books

# INDEX TO MAPS and ROADS

HENRY COUNTY, VIRGINIA

MADE BY M. A. W. PRINTERS, LYNCHBURG, VA.

MADE BY THE CITY INDEX COMPANY, COLUMBUS, OHIO

YEAR	PARTY			BOOK OR FILE	Volume	Page	DESCRIPTION
	SURNAME	ABCDEFGHIJ	IJKLMNOP				
1993 1993	KENDRICK	GLEND A. D.	MARVIN	EUREN	DB	610 737	SOUTHWEST SIDE OF STATE ROUTE #687, BLACKBERRY DIST HENRY COUNTY, LOT 11, SECTION "B", WILDWOOD ESTATES SUBDIVISION
1993 1993	KENDALL	HERBERT M.		RACHEL E.	MB	86 328	IRISWOOD DIST HENRY COUNTY, 1 ACRE PARCEL AND 2.15 ACRE PARCEL
1993 1993	KENDRICK	AILEEN S.			DB	614 743	SOUTH SIDE OF INDIAN TRAIL, RIDGEWAY DIST HENRY COUNTY LOT 3, BLOCK 2, ECHO VALLEY SUBDIVISION
1993 1993	KENDRICK	GLEND A. D.	MARVIN	BUREN	HWY	20 175	0.004 ACRE HENRY COUNTY
1993 1993	KENDRICK	GLEND A. D.	MARVIN	BUREN	HWY	20 176	0.004 ACRE HENRY COUNTY, STATE ROUTE 687
1993 1993	KERRICK		JOYCE F.	ROBERT F., JR.	DB	621 680	SOUTHWEST SIDE OF SHANNON COURT, RIDGEWAY DIST. HENRY COUNTY, LOT 25, SHANNON HILLS SUBDIVISION SEC "C"
1993 1994	KENNEDY	ALLEN		REBECCA	DB	634 469	SOUTHEAST SIDE OF STATE ROUTE #687, BLACKBERRY DIST. HENRY COUNTY, 0.94 ACRE PARCEL
1994 1994	KENDRICK	CHRISTINE M.	JAMES E.		DB	644 621	NORTHEAST SIDE OF BEAVER RIDGE ROAD, COLLINSVILLE DIST. HENRY COUNTY, LOT 6, SECTION NO. 8, "COLLINSVILLE HIGHLANDS" SUBDIVISION
1994 1994	KHUU	ANH KIM		TRANG UYEN	DB	645 708	WESTERLY SIDE OF YEATTS ROAD, IRISWOOD DIST. HENRY COUNTY LOT 12 BLOCK 6 SECTION 2, CHATMOSS COURT SUBDIVISION
1994 1994	KENDALL	HERBERT M.		RACHEL E.	MB	87 106-108	IRISWOOD DIST. HENRY COUNTY, SECTION "C"
1994 1994	KENDRICK	DANNY L	LINDA B.		DB	648 103	SOUTH SIDE OF NORTHVIEW CIRCLE, REED CREEK DIST. HENRY COUNTY, LOT 10, BLOCK 3, HILLCREST PARK SUBDIVISION
1994 1994	KENDRICK	DONALD W. BARBARA C.			DB	654 608	EAST SIDE OF HENRY STREET, REED CREEK DIST. HENRY COUNTY LOT 31, STANLEYTOWN SUB.
1993 1994	KENDALL	HERBERT M.		RACHEL E.	MB	87 230	IRISWOOD DIST. HENRY COUNTY SECTION "B"
1994 1994	KERR		KAREN J.	WILLIAM D.	DB	663 241	SOUTHERLY SIDE OF TURNER ASHBY ROAD, IRISWOOD DIST. HENRY COUNTY, LOT 32, SECTION "H", THE CHATMOSS CORP SUB. FOR EAST GATE DEVELOPEMTN CORPORATION
1995 1995	KESTER	EDWIN A. CHRISTY A.			MB	88 18	IRISWOOD DIST. HENRY COUNTY, LOT NO. 2-A STATE ROUTE #659, LOVELL DRIVE
95 95	KENNEDY	ALLEN D.		REBECCA A.	MB	88 323	TRACT "B-2", EAST SIDE OF STATE ROUTE #687, BLACKBERRY DIST. HENRY COUNTY, 1.837 ACRES
1993 1996	KENDRICK		JAMES W. LILLIE T.		MB	88 359	HORSEPASTURE DIST. HENRY COUNTY, 9.7906 ACRES
1993 1996	KENDRICK		JAMES W. LILLIE T.		MB	88 364	HORSEPASTURE DIST. HENRY COUNTY, 9.7906 ACRES
1996 1996	KEYS		JANIE GAIL	RANDOLPH HERMAN SR.	MB	88 497	REED CREEK DIST. HENRY COUNTY, TRACTS 5-R AND 6-R
1996 1996	KERR	DELANA P.		STEPHEN P.	DB	716 151	SOUTHWEST SIDE OF RAMBLE ROAD, COLLINSVILLE DIST. HENRY COUNTY, LOT 14, SECTION "K", J. R. SMITH ESTATE SUBDIVISION
1996 1996	KEYS	CHRISTOPHER H.		TIFFANY R.	MB	88 549	NORTHERLY SIDE OF STATE ROUTE #665, REED CREEK DIST. HENRY COUNTY, PARCEL "W"
1996 1996	KENDRICK		JACKIE R.	RONNIE D.	MB	88 712	BLACKBERRY DIST. HENRY COUNTY

**KEY**

A. S. E. — Appraisement and Settlements of Estates  
 B. P. — Blue Prints or Plat Books  
 B. S. — Supervisors Books  
 C. C. O. — County Court Orders  
 C. F. — Chancery Files

C. L. O. — Common Law Orders  
 D. B. — Deed Books  
 P. E. — Partition of Estates  
 R. — Road Files  
 S. B. — Surveyors Books

**INDEX TO MAPS and ROADS**  
**HENRY COUNTY, VIRGINIA**

8151. Permaplex Index No. 2. Made by Hall & McChesney Inc, Syracuse, N. Y.

Slod by J. P. Bell Company, Lynchburg, Va.

YEAR	PARTY		BOOK OR FILE	Volume	Page	DESCRIPTION
	SURNAME	ABCDEFGHIJ KLMNO PQRSTU VWXYZ				
1784	Kimsey	Benjamin	S B	1	299	100 A on the north fork of Rockcastle Creek
1784	Kimsey	Benjamin	S B	1	301	35 A on both sides of Rockcastle Creek
1958	Kidd	Fern W James O	B P	11	89	Part lot 2 Joseph W Hill subdivision L'wood District
1958	Kidd	Janet A Robert F Jr	B P	12	74	Lot on U S Rt. 58 in L'wood District
1962	Kidd	Emily W. Lewis Edward	B P	19	74	3.72 acres on St. Rte. #610, Irisburg Dist.
1968	Kidd	Ida W. James Otis	B. P.	38	26	Six lots, Rte #750, Ridgeway Dist.
1968	Kidd	Emily W. Lewis Edward	B P	38	46	3.72 Acre, Iriswood Dist.
1968	Kidd	Georgie E. Thomas Allen	B P	40	47	Lot #6A, Sec. I, Greenbrier Park, Horsepasture Dist.
1969	KIDD	JAMES OTIS	B P	43	77	LOT #9, SEC. A. PIEDMONT ESTATES, IRISWOOD DIST/
1972	Kidd	Naomi R.	M B	52	48	Lots 32-34, & part of 54, Zera L. Peters S/D Monte Vista Avenue, Ridgeway Dist.
1973	Kilby	Lonnie J. Peggy T	M B	56	34	Lots 1 & 2 Sec D. J. R. Smith Est. Martinsville Dist.
1974	Kimbrough	Lottie King Joseph T Jr	M B	58	20	Lot 1 Sec. J. Carver Estates in H. P. Dist.
1974	KILLEY	M J	M B	58	77	2 TRACTS ON ST RTE 655 IN MARTINSVILLE DISTRICT
1974	Kilby	M J	M B	62	19	Portion Billy L. Eggleston's property Iriswood District
1975	Kilby	M J	M B	63	102	Property State Route 628
1978	Kilgore	Billy F. Gloria C.	M B	68	121	Lot 5 Sec M Martinsville Dist.
1979	Kidd	Ervin C. Dorothy N.	M B	71	135	Lot A, .658 acre Martinsville Dist.
1979	Kilby	M. J.	M B	72	90	.60 ac portion Lot C Iriswood Dist.
1979	Kidd	Otis Barry	M B	73	67	Lot 6 Sec S Jeb Stuart Rd. Iriswood Dist.
1980	Kidd	Galen A.	MB	74	129	Lot 35 Pleasant Dr Blackberry Dist.
1982	Kihlmire	Carol Moore	MB	76	139	St. Rt. 641 Parcel A 1.314 acres Ridgeway District
1983	Kilby	Frances H. Herbert A.	MB	77	139	Parcel A. St. Rt. 886, Reed Creek District
1985	Kiger	Gayle T. Douglas C.	DB	394	359	Lot 12 Sec. 5, Homestead Trail, Martinsville District
1985	Kidd	Anthony R. Jessica V.	DB	400	416	Lot 7 Bk. A, Cook Avenue, Martinsville District
1986	Kihlmire	Carol Moore	HWY PB	17	8	St. Rt. 641, Henry County, Virginia Highway Comm.
1986	Kilby	Geraldine Meeks Ralph J.	DB	419	260	Tract B, St. Rt. 610, Henry County
1986	Kilgore	Billy F.	DB	418	280	First Street and N W Stone Drive, Lot 15 B and Lot 16, Martinsville District
1987	Kidd	Lewis Edward	MB	82	586-587	St. Rt. 610, 3 Parcels, Iriswood District
1987	Kihlmire	Carol Moore	MB	82	1049-1050	St. Rt. 641, Parcel A, 1.314 acres, Ridgeway Dist.
1989	KIMBALL	JANE	DB	491	695	BEING THE REMAINING PORTION OF LOTS 14 & 15 & ALSO A PORTION OF LOT 13, E. T. COX SUBDIVISION, RIDGEWAY DISTRICT
1989	KILBY	PAUL, SR.	MB	83	440	OFF THE NORTHWEST SIDE OF SR #57, IRISWOOD DISTRICT OF HENRY COUNTY, PART OF TRACT "A"
1989	KILBY	PAUL, SR.	MB	83	577	NORTHWEST SIDE OF A 40-FOOT RIGHT-OF-WAY & OFF THE SIDE OF SR #57, IRISWOOD DISTRICT OF HENRY COUNTY PART OF "TRACT B"
1990	KIEFER	JAMES E.	DB	520	491	REED CREEK DISTRICT OF HENRY COUNTY, STATE ROUTE #817
1990	KILBY	PAUL, SR.	MB	84	140	NORTHWEST SIDE OF STATE ROUTE #57 AND ON THE NORTHEAST SIDE OF A 30-FOOT ACCESS EASEMENT, IRISWOOD DISTRICT OF HENRY COUNTY



## KEY

A. S. E. — Appraisement and Settlements of Estates  
 B. P. — Blue Prints or Plat Books  
 B. S. — Supervisors Books  
 C. C. O. — County Court Orders  
 C. F. — Chancery Files

C. L. O. — Common Law Orders  
 D. B. — Deed Books  
 P. E. — Partition of Estates  
 R. — Road Files  
 S. B. — Surveyors Books

# INDEX TO MAPS and ROADS

## HENRY COUNTY, VIRGINIA

8151. Permaplex Index No. 2. Made by Hall &amp; McCheaney Inc, Syracuse, N. Y.

Slod by J. P. Bell Company, Lynchburg, Va.

YEAR	PARTY			BOOK OR FILE	Volume	Page	DESCRIPTION
	SURNAME	ABCDEFGHIJ	KLMNOPQRSTU				
91							NORTHERLY SDIE OF LAKEWOOD DRIVE, HORSEPASTURE DISTRICT
91	KIDD		JAMES W. VICKIE C.	DB	547	524	HENRY COUNTY, LOT 8, SECTION "C", LAKEWOOD FOREST SUB
91							NORTHERLY SIDE OF FITZHUGH LEE ROAD, IRISWOOD DISTRICT
91	KILBY	CHRISTINE W.	PAUL, SR.	MB	84	625	HENRY COUNTY, LOT 72, SECTION "J" THE CHATMOSS CORP. SUB.
1992							WEST SIDE OF PIONEER TRAIL, COLLINSVILLE DISTRICT
1992	KIGER	DOUGLAS C.		DB	564	159	HENRY COUNTY, LOT 18, SECTION 1, "COLLINSVILLE HIGH-
1992							LANDS" SUBDIVISION
1993							WESTERLY SIDE OF HILLCREST DRIVE, COLLINSVILLE DIST.
1993	KIDD	DARRELL WAYNE	KIMBERY ANN	DB	597	323	HENRY COUNTY, LOT 4, BERGE W. GUSLER SUBDIVISION
1993							SITUATED ON THE NORTHWEST SIDE OF STATE ROUTE #751,
1993	KILBY		PAUL, SR.	MB	86	73	IRISWOOD DIST. HENRY COUNTY, TRACT 113
1993							NORTHWEST SIDE OF CHATMOSS COURT EXTENSION, IRISWOOD
1993	KILBY	FRANCES J.		DB	609	416	DIST. HENRY COUNTY, LOT 48, SECTOIN 2, BLOCK 1
1993							HENRY COUNTY, ROUTE 58
1993							NORTHEAST SIDE OF RAVEN LOOP, RIDGEWAY DIST HENRY COUNTY,
1993	KIEFER	BETTY H.	WILLIAM E.	HWY	20	183	LOT 50A AND ALL OF 51, BLOCK 1, RIVERMONT HGTS. SUB.
1993							NORTHWEST SIDE OF STATE ROUTE #751, IRISWOOD DIST. HENRY
1993	KILBY		PAUL, SR.	MB	86	272	COUNTY, TRACTS 113A AND 113 B, AND ALL OF TRACT 23
1993							NORTHERLY SIDE OF JEB STUART ROAD, IRISWOOD DIST.
1993	KIDD		OTIS BARRY	MB	86	458	HENRY COUNTY, LOT 6, SECTION "S", THE CHATMOSS CORP.
1994							NORTHWEST SIDE OF STATE ROUTE 3751, IRISWOOD DIST. HENRY
1994	KILBY		PAUL, SR.	MB	87	77	COUNTY, TRACT 114-B AND TRACT 114-C
1994							SITUATED ON THE SOUTH SIDE OF STATE ROUTE #648, IRISWOOD
1994	KILBY		PAUL, SR.	DB	654	393	DIST. HENRY COUNTY, PARCEL "D"
1994							TRACT 7, 5.069 ACRES, SNOW CREEK DIST. FRANKLIN COUNTY
1994	KIDD		REGINA L.	MB	87	306	IRISWOOD DIST HENRY COUNTY, TRACT "I", 5.631 ACRES
1995							IRISWOOD DIST. HENRY COUNTY, STATE ROUTE #57, PARCEL
1995	KILBY		PAUL, SR.	MB	87	586	"A", 0.478 ACRE
1995							IRISWOOD DIST. HENRY COUNTY, TRACT "I" 5.631 ACRES
1995	KILBY		PAUL, SR.	MB	88	44	
95							SOUTHEAST SIDE OF MILES ROAD, COLLINSVILLE DIST. HENRY
95	KIHMIRE		SHARON C.	DB	683	567	COUNTY, LOT 3
95							IRISWOOD DIST. HENRY COUNTY, TRACTS "K", "L", "M" AND
95	KILBY		PAUL SR.	MB	88	97	"N"
1995							SOUTHEAST SIDE OF STATE ROUTE #838 BLACKBERRY DIST. HENRY
1995	KIGER		ROBERT DEAN SANDRA F.	MB	88	179	COUNTY, TRACT "A", 13.332 ACRES
1996							IRISWOOD DIST HENRY COUNTY, WATER TANK AND WELL LOT
1996	KILBY		PAUL, SR.	DB	722	457	SEC. "A", MILL POND, INC.
1996							IRISWOOD DIST HENRY COUNTY LOTS 21-B AND 21-A MILL
1996	KILBY	CHRISTINE W.	PAUL, SR.	MB	88	430	POND CORPORATION
1996							IRISWOOD HENRY COUNTY, LOTS 21-A, 21-B AND 21-C STATE
1996	KILBY	CHRISTINE W.	PAUL, SR.	MB	88	409	ROUTE #648
1996							IRISWOOD DIST. HENRY OCUNTY, WATER TANK AND WELL LOT,
1996	KILBY		PAUL, SR.	DB	724	251	SECTION "A"
1996							SOUTHEAST SIDE OF MILES ROAD COLLINSVILLE DIST. HENRY
1996	KILPATRICK	FRANKIE		DB	727	336	COUNTY, PARTS OF LOTS 7 AND 8

KEY

A. S. E. — Appraisal and Settlements of Estates  
 B. P. — Blue Prints or Plat Books  
 B. S. — Supervisors Books  
 C. C. O. — County Court Orders  
 C. F. — Chancery Files

C. L. O. — Common Law Orders  
 D. B. — Deed Books  
 P. E. — Partition of Estates  
 R. — Road Files  
 S. B. — Surveyors Books

## INDEX TO MAPS and ROADS

HENRY COUNTY, VIRGINIA

8151. Pergamex Index No. 2. Made by Hall &amp; McChesney Inc, Syracuse, N. Y.

Slod by J. P. Bell Company, Lynchburg, Va.

YEAR	PARTY				BOOK OR FILE	Volume	Page	DESCRIPTION
	SURNAME	ABCDEFGHIJ	KLMNO	PQRSTUVWXYZ				
1785	Kingery		Jacob		S B	1	313	56 A on branches of Lick Run of Blackwater River
1802	King		Stephen		S B	1	463	121 A on the waters of Reedy Creek
1941	Kirby et als	Annie Lee			(P B P D B)	2 41	425 517	4 Lots in Horsepasture District
1947	Kitts	Mary A.	Reeford D.		B P	3	332	Lot #63 John R. Smith Sub-division at Collinsville in Martinsville District.
1949	Kirby et al		William E		B P	4	204	Lots 16 and 17 Daniels Creek Map Martinsville District
1957	Kitson et ux		Robert K		B P	11	6	4.86 acres on Town Creek
1958	Knight	H. A.			B P	14	74	Various lots at Collinsville
1959	Kirby	Evelyn S.	Wm. Earl		B P	14	95	.92 of an Acre N. of Bassett Forks in R. C. Dist.
1959	Kilby		Morris J. Thelma R.		B P	14	100	Lot 3, Geo. W. Gusler Prop. in Collinsville
1960	Kitson	Alta T.	Robert K.		B P	15	40	4.765 acres at Henry, Va.
1959	Kirby etal		W. E.		B P	15	56	Two lots in R. C. Dist.
1961	Kirby		Wm. E.		B P	20	6	Various lots on St. Rt. 609, M'sville Dist.
1963	Kirby	Evelyn S.	Wm. Earl		B P	24	53	3 lots, Rt. 606, North of Bassett Forks, R.C. Dist
1967	Kirks	Elva G.			B P	37	41	6.31 Acres, Rte #220, Reed Creek Dist.
1969	Kinley	Bessie H.	William A.		B P	41	83	Lot #10, Dodson Acres, Horsepasture Dist.
1971	KIRKS	AARON			B P	48	41	LOTS A & B, RTE #890, REED CREEK DIST.
1971	KITCHEN	AUDRY	NEIL R.		B P	49	52	LOT #23, FOREST HILL DRIVE, COLLINSVILLE, MSVILLE DIST
1971	KITCHEN	DREAMA G.	WILLARD L.		B P	49	74	LOT #21, BLK A., COLONIAL HILLS, MSVILLE DIST.
1973	KINGER	DANNY N.	BRENDA A.		M B	54	61	BEING ALL OF LOT 7 BLOCK B. AUGUSTA ST. MSVILLE DIST.
1974	Kipfinger		Kelly R. Patty A.		M B	60	53	Lot 13, Villa Hgts. Corp. Miles Rd. Msville Dist
1974	Kipfinger							
1976	Kitzmiller		Nathan		M B	66	14	Property Reed Crk Dist.
1976	Kirby		/ W. E.		M B.	66	45	18.3 ac tract Reed Crk. Dist.
1977	Kirby		W. E.		M B	66	42	Reed Crk. Dist.
1977	Kiser		Phyllis J.		M B	67	113	Lot 20-A Sec J Ramble Rd. Martinsville Dist.
1977	Kiser		Phyllis J.		M B	67	119	Recut of Lot 20 Sec J Ramble Rd. Martinsville Dist.
1980	Kissee	Frances C.	John A.		M B	73	163	Lot 14 Paradise Hills Iriswood Dist.
1980	Kivlighan		John A. Jean B.		M B	74	26	Lot 20 Firestone Drive Reed Crk. Dist.
1982	Kirkman	Calvin Lee	Patricia Ann		MB	76	126	Lots 15-23 and 49 St. Rt. 828 Blackberry District
1982	Kinney		Rebecca K. William H.		DB	354	181	Lot 11 Prillaman Court Reed Creek District
1984	Kinney		Lisa K. Amos John J.		DB	376	746	Lot 3 S. Rt. 728, Morris Hardware Corporation
1984	Kirkman	Colvin Lee	Patricia Ann		MB	80	54	Lots 15-23 & 49-Tract #1-Blackberry Dist.
1985	Kirks	Harold J.	Susan A.		DB	392	583	Lot 4, Lowland Drive, F. B. Davis Sub., Ridgeway District
1985	Kirk		Sandy Richard D.		MB	81	187-196	Right of Way and Easement, Cardwell Lane, Henry County

Original  
Subdiv  
on 10-13-77

## KEY

A. S. E. — Appraisement and Settlements of Estates  
 B. P. — Blue Prints or Plat Books  
 B. S. — Supervisors Books  
 C. C. O. — County Court Orders  
 C. F. — Chancery Files

C. L. O. — Common Law Orders  
 D. B. — Deed Books  
 P. E. — Partition of Estates  
 R. — Road Files  
 S. B. — Surveyors Books

# INDEX TO MAPS and ROADS

## HENRY COUNTY, VIRGINIA

Slod by J. F. Bell Company, Lynchburg, Va.

8151. Permaplex Index No. 2. Made by Hall & McCheaney Inc, Syracuse, N. Y.

YEAR	PARTY				BOOK OR FILE	Volume	Page	DESCRIPTION
	SURNAME	ABCDEFGHIJ	KLMNO	PQRSTUVWXYZ				
87								
87	Kirby	Blanche B.	James H.		DB	437	129	Lot 15, Sec. 6, Collinsville Highlands Sub., Homestead Trail, Martinsville District
88		GEORGE M.					2062-	
88	KIRBY, et als	DORIS JEAN			MB	82	2065	TRACTS 1, 2 & 3, BLACKBERRY DISTRICT
88		DENISE					478	240
88	KIRKS				DB			SOUTHWEST SIDE OF WILLIAM STREET, MARTINSVILLE DISTRICT HENRY COUNTY, BEING ALL OF LOT 12, SECTION "D"
88		DORIS JEAN						
88	KIRBY	GEORGE M.			MB	83	25	BLACKBERRY DISTRICT OF HENRY, 4 TRACTS
89			LISA A.					
89	KINNEY		JOHN J.		DB	489	60	SOUTHWEST SIDE OF HILLTOP DRIVE, MARTINSVILLE DISTRICT LOT 3, PAUL W. BOWLES SUBDIVISION
85								SOUTH SIDE OF KIRKWOOD STREET, MARTINSVILLE DISTRICT
89	KIRBY	EVELYN S.	W.E.		DB	497	439	OF HENRY COUNTY, PART OF LOT 17A
89								BEING A PORTION OF TRACT 5 OF THE SOUTHERN PORTIONS OF THE
89	KIRKS	HARRY DELIN			MB	83	263	E.F. MINTER FARMS, NOW DESIGNATED AS PARCEL #5-X, IRISWOOD DISTRICT OF HENRYCOUTNY
87								
89	KITCHEN	GLENNA S.	WILLARD L.		DB	500	314	REED CREEK DISTRICT OF HENRY COUNTY SR #672
89								SOUTH AND WEST SIDES OF A 50-FOOT ACCESS EASEMENT, REED
90	KITZMILLER		RICKY R.		DB	512	458	CREEK DISTRICT OF HENRY COUNTY
89								EAST AND WEST SIDES OF 50-FOOT ACCESS EASEMENTS, REED
90	KITZMILLER	DAVID FRANKLIN			MB	83	616	CREEK DISTRICT OF HENRY COUNTY, TRACT 25B
90	KIRBY		JOHN ROBERT					REED CREEK DISTRICT OF HENRY COUNTY, LOT 38, BLOCK
90			MELINDA KAY		DB	515	115	BLOCK 6, HILLCREST PARK SUBDIVISION
90								NORTHEAST SIDE OF ROBIN DRIVE, IRISWOOD DISTRICT OF
90	KISSEE	FRANCES M.			DB	519	388	HENRY COUNTY, LOT 3, SECTION "B", PIEDMONT ESTATES SUBDIVISION
90			KATHY S.	WILLARD L.	MB	84	278	REED CREEK DISTRICT OF HENRY COUNTY, 10.1 ACRE TRACT
90	KTICHEM							
92								NORTHEASTERLY SIDE OF STATE ROUTE 657, REED CREEK DISTRICT
92	KISER	APRIL W.	JEFFREY L.		DB	573	155	HENRY COUNTY, LOT 2
92								NORTHWEST SIDE OF LAUREL PARK AVENUE, IRISWOOD DIST.
92	KIRBY	ALONZO W.			DB	576	331	HENRY OCNTY, LOT 18, CAMP BRANCH PLANTATION
1992								SOUTHERLY SIDE OF STATE ROUTE 609, HORSEPASTURE DIST.
1992	KINCER		MATTIE S.	TROLUSE	DB	594	325	HENRY COUNTY, LOT 5, BLOCK 19
1993			JOHNNY JACKSON					SOUTHEAST SIDE OF STATE ROUTE #775, BLACKBERRY DIST.
1993	KINNEY		LISA A.		MB	86	107	HENRY COUNTY, LOT 5
1993								SOUTHEAST SIDE OF JEB STUART ROAD, IRISWOOD DIST. HENRY
1993	KISER	COLLEEN J.	STEVEN V.		DB	615	568	COUNTY, LOT 13R, SECTION "P", CHATMOSS CORPORATION SUB.
1994								87-ROUTE 605, REED CREEK DIST. HENRY COUNTY, 1.26, 0.51
1994	KITSON	ALTA T.			HWY	21	89	0.75, 0.23, 0.41 ACRES
1994								WEST SIDE OF STATE ROUTE 750, RIDGEWAY DIST. HENRY COUNTY
1994	KIRKS	HAROLD J.	SUSAN A.		MB	87	99	LOT 2
1994								ROUTE 605, REED CREEK DIST. HENRYCOUNTY, 1.26 ACRES
1994	KITSON	ALTA T.			HWY	21	87-89	0.51 ACRE, 0.75 ACRE, 0.23 ACRE, 0.41 ACRE
1994								EASTERLY SIDE OF POCAHONTAS TRAIL, REED CREEK DIST.
1994	KITZMILLER		RICKEY RAY		MB	87	262	HENRY COUNTY, PARCEL "A"
1994								NORTHEAST SIDE OF WEDGEWOOD ROAD AND ON SOUTH SIDE
1994	KISTLER		KAREN S.		MB	87	440	OF CRESCENT DRIVE, HENRY COUNTY, LOT 27, WINFORD HILLS SUBDIVISION--UNIT ONE
1995								SOUTHEAST SIDE OF CLEMENTS DRIVE, REED CREEK DIST. HENRY
1995	KITSON	ALTA T.			MB	88	191	COUNTY, LOTS 9 AND 10, COUNTRY CLUB ESTATE SUBDIVISION.
1996								IRISWOOD DIST. HENRYCOUNTY, LOTS 21-B AND 21-A MILL POND
1996	KILBY	CHRISTINE W.	PAUL, SR.		MB	88	430	CORPORATION
1996								IRISWOOD DIST. HENRY COUNTY, LOTS 21-A, 21-B AND 21-C
1996	KILBY	CHRISTINE W.	PAUL, SR.		MB	88	409	STATE ROUTE #648
1996								EASTERLY SIDE OF STATE ROUTE 57, BLACKBERRY DIST. HENRY
1996	KIRK		STEPHEN D.		DB	718	529	COUNTY, LOT 31 AND 32A BLOCK "A"

## KEY

A. S. E. — Appraisal and Settlements of Estates  
 B. P. — Blue Prints or Plat Books  
 B. S. — Supervisors Books  
 C. C. O. — County Court Orders  
 C. F. — Chancery Files

8151. Permaplex Index No. 2. Made by Hall &amp; McChesney Inc, Syracuse, N. Y.

C. L. O. — Common Law Orders  
 D. B. — Deed Books  
 P. E. — Partition of Estates  
 R. — Road Files  
 S. B. — Surveyors Books

# INDEX TO MAPS and ROADS

## HENRY COUNTY, VIRGINIA

Slod by J. P. Bell Company, Lynchburg, Va.

YEAR	PARTY			BOOK OR FILE	Volume	Page	DESCRIPTION
	SURNAME	ABCDEFGHIJ	KLMNOP				
1921	Knight	H A			B P	2 40	266.61 A between Rangleley's & Co Farm subdivision of the Bryant Farm
1925	Knight	H A			D B	45 482	3 A 1 mile east of Town of Martinsville
1946	Knight	H.A.			B P	3 314 thru 317	Colonial Hills Sub-division near Collinsville in Reed Creek District.
1946	Knight	H.A.			B P	3 357	Property in Reed Creek District on County Rt. #609
1947	Knight		John L.		B P	4 62	Two tracts in Irisburg District.
1946	Knight	H A			B P	4 218	Lot 132 at Collinsville Martinsville District
1955	Knight	H A			B P	9 11	8 lots in Collinsville, Martinsville District
1955	Knight	H A			B P	10 70	8 lots in Collinsville in Martinsville District
1957	Knights	H A			B P	10 70	Changed lots 1 & 2 in Collinsville Martinsville District
1963	Knight	H.A.			B.P.	22 48	Various lots, Colonial Hills, M'ville Dist
1963	Knight	H. A.			B P	26 37	Various lots at Collinsville Martinsville District
1965	Knowles	Agnes L.	Thomas W.		B P	28 12	Part lot 13, Blk. 4, Sec. 3, Marrowbone Hgts. Ridgeway Dist
1967	KNIGHT ET ALS	H. A.	TAMSIE S.		B P	36 2	STRIP, COLONIAL DRIVE, COLLINSVILLE, MsvILLE DIST.
1967	Knight	H. A.	Tamsie S.		B P	37 66	Property/ <sup>64+</sup> Colonial Drive, Collinsville, Msville Dist.
1971	KNIGHT	A. M.			B P	49 19	RIDGEWAY DIST.
1971	KNIGHTEN	BILLY E.	MARIE M.		B P	49 34	LOTS #6 AND 7, E. HAYWOOD DAVIS PROP., H. P. DIST.
1974	Knight		Jane P.	William B.	B P	61 72	Lot 25, Sec 2, Kings Mt. Dev. Corp. Subd. R.C. Dist
1975	Knight	Conrad M.	Margaret G.		M B	63 08	Property St. Rt 734 Ridgeway District
1978	Knight	Betty Hamilton	Stephen H.		M B	70 131	Lots 16 & 17 Sec J Martinsville Dist.
1979	Klopp	Deborah A.	Kenneth D.		M B	71 108	Lot 9 Sec 1 Pioneer Trail Martinsville Dist.
1979	Knox	Benjamin H.	Emily B.		M B	72 76	Lot 8 Sec 2 Plantation Drive Reed Crk. Dist.
1985	Knight	Betty H.	Stephen H.		DB	393 636	St. Rt. 993, Lot 2C being 0.61 acre, Reed Creek District
1985	Knight		Johnnie W.	Patricia A.	DB	425 157	Lot 1A, St. Rt. 657, Martinsville District
1987	Klopp	Deborah S.	Kenneth D.		MB	82 789	788- Lots 7 and 8, Sec. H, Plantation Road, Chatmoss Corp. Sub.
1989	KNIGHT	DEWEY R.	SUSAN Z.		DB	510 307	SOUTHERLY SIDE OF CAROL COURT, MARTINSVILLE DISTRICT OF HENRY COUNTY, LOT 8, SECTION "N"
1990	KNIHTON		J. DOUGLAS	RHONDA J.	DB	518 690	EAST SIDE OF SUSAN DRIVE, MARTINSVILLE DISTRICT HENRY COUNTY, LOT 19
1992	KLEIN		ROBERT T.		MB	85 137	NORTH SIDE OF MARSHALL WAY AND ON THE EAST SIDE OF MILL DRIVE, HORSEPASTURE DISTRICT OF HENRY COUNTY, LOT 1-R AND 1-A
1992	KLEINSCHMIDT	ERIC W.			DB	579 206	SOUTHWEST SIDE OF TURNER ASHBY ROAD, IRISWOOD DIST. HENRY COUNTY, LOT 28 SEC "N", THE CHATMOSS CORP SUB FOR EAST GAGE DEVELOPMENT CORP.
1992	KNOTT	GRAYSON ALLEN			DB	577 292	WEST SIDE OF RIVERMONT HGTS. AND ON THE EAST SIDE OF A 20-FOOT ALLEY, RIDGEWAY DIST. HENRY COUNTY, LOT 7 AND 9, SECTION "D"
1993	KNOTT		LISA D.	PAUL D.	DB	609 729	SOUTHEAST SIDE OF ENGLISH ROAD AND ON THE SOUTHWEST SIDE OF HILL-N-DALE DRIVE, COLLINSVILLE DIST. HENRY COUNTY, LOTS 6, 7, 8 AND 9, SEC "C" GAYNOR HGTS SUB.
1995	KNOTT		LINDA K.	SAMMIE R.	DB	668 549	NORTHWEST SIDE OF FLAMINGO ROAD, BLACKBERRY DIST. HENRY COUNTY, FLAMINGO ROAD SUBDIVISION
1995	KNAPP	ANDREW M.			MB	88 9	EAST END OF A 20-FOOT ACCESS EASEMENT, COLLINSVILLE DIST. HENRY COUNTY, LOT 20-R, 1.377 ACRES



## KEY

A. S. E. — Appraisement and Settlements of Estates  
 B. P. — Blue Prints or Plat Books  
 B. S. — Supervisors Books  
 C. C. O. — County Court Orders  
 C. F. — Chancery Files

8151. Permaplex Index No. 2. Made by Hall & McCheaney Inc, Syracuse, N. Y.

C. L. O. — Common Law Orders  
 D. B. — Deed Books  
 P. E. — Partition of Estates  
 R. — Road Files  
 S. B. — Surveyors Books

# INDEX TO MAPS and ROADS

## HENRY COUNTY, VIRGINIA

15

Slod by J. P. Bell Company, Lynchburg, Va.

YEAR	PARTY				BOOK OR FILE	Volume	Page	DESCRIPTION
	SURNAME	ABCDEFGHIJ	KLMNO	PQRSTUVWXYZ				
1792	Krindrick			Preston	S B	1	427	42 A on the south branches of Smith River
1934	Kolodny			Sam	B P	1	260	2 lots on Moss Street Martinsville Va
1946	Koontz			H.N. Sarah B.,	B P	3	310	Lot in Bassett Heights at Bassett in Reed Creek District.
1953	Koogler		Louis R		B P	6	82	21.5 acres in Ridgeway District
1958	Kravitz		Martin	Ruth M	B P	12	57	Lot 12, Sec.41, Lanier Farm, Inc. M'ville Dist.
1958	Krummeck	Esther E	Ludwig A		B P	12	72	Lot 14, Sec.38, Druid Hills, Martinsville District
1959	Koogler	Amy B.	Louis R.		B P	15	20	13.5 acres near Fisher Farm Ridgeway Dist.
1964	Kowal		Marilyn C. Lawrence A.		B P	26	32	Lot 22, Edgewood Village Martinsville Dist.
1965	Krecicki	Gerald J.	Patricia E.		B P	30	62	Lot 11, Sec.B, Chatham Hgts. Corp., M'ville Dist.
1972	Koehler	Charlotte N Gerry K			M B	50	68	Lot 2, Heritage Ct & Carriage Lane, Msville Dist
1974	Kodenski		Michael R.	Sue F.	M B	60	53	,395 Acre, R.C. Dist
1978	Koltonski	Frank J.	Joan M.		M B	70	125	Lot 7 Blk 3 Sec 1 Iriswood District
1979	Kraska	Anne K.	Nicholas M.		M B	71	59	Lot 14 Sec N Turner Ashby Rd. Iriswood Dist.
1979	Kruse	Gary W.	Verna E.		M B	71	92	Lot 11 Block 2 Rich Acres Ridgeway Dist.
1984	Kochersperger		Jeffrey S.		DB	388	559	Mack Road, Lot 41 in Pleasant Grove Acres Sub. Blackberry District
88	KOCHERSPERGER		JEFFREY S.		DB	467	461	SOUTH SIDE OF SUNSET DRIVE EXTENTION, MARTINSVILLE DISTRICT, LOT 56
88	KOVACK		JOHN E.	SUSAN G.	MB	82	1980-1983	WESTERLY END OF A ROAD SPACE LEADING OFF THE WEST-ERLY SIDE OF WOODLAND AVE., IRISWOOD DISTRICT TRACT 1
1988	KOLTONSKI	FRANK J.	JOAN M.		MB	83	11	TRACT "A-1 AND A "PRIVATE ENTRANCE-WAY" CHATMOSS CORPORATION SUBDIVISION, IRISWOOD DISTRICT HENRY CO.
1987	KRIPPENDORF	EVELYN K.			MB	83	49	MARTINSVILLE DISTRICT OF HENRY COUNTY, BUCK LANE
1988	KRONTZ	CHARLES R.		SHIRLEY A.	DB	485	566	SOUTHWEST SIDE OF SR #912, BLACKBERRY DISTRICT HENRY COUNTY, LOT 6, FAIRWAY ACRES SUBDIVISION
88	KRONTZ	CHARLES R.		SHIRLEY A.	DB	487	157	SOUTHWEST SIDE OF SR #912, BLACKBERRY DISTRICT, HENRY CO. LOT 6, FAIRWAY ACRES SUBDIVISION
1992	DRENEK	CHARLENE M.			DB	567	402	NORTH SIDE OF BEAVER RIDGE ROAD, COLLINSVILLE DIST. HENRY COUNTY, LOT 15, SECTION 3, "COLLINSVILLE HIGHLANDS" SUBDIVISION
1993	KRASKA	ANNE K.	NICHOLAS M.		DB	608	100	LOT 14, SECTION N, TURNER ASHBY ROAD, IRISWOOD DIST. HENRY COUNTY
1994	KOONTZ	BEN F. ESTELLE H.			DB	658	243	SOUTHEAST SIDE OF TURNER ASHBY ROAD, IRISWOOD DIST. HENRY COUNTY, LOT 40, SEC "N" CHATMOSS CORP. SUB. FOR EAST GATE DEVELOPMENT CORP.
1994	KONAROSKY		JOHN M.		DB	666	105	NORTHEAST SIDE OF ANDRA DRIVE, RIDGEWAY DIST. HENRY COUNTY, LOT 3, 0.482 ACRE
1995	KOEHN	BRENDA JOYCE			MB	87	630	EAST SIDE OF U.S. ROUTE 220 BUSINESS AND ON THE NORTH SIDE OF CAMELOT TRAIL, PARCEL 69
1994	KOUMPARAKIS	CHRIS S.			MB	88	140	IRISWOD DIST. HENRY COUNTY
1996	KOTCHISH	ELIZABETH M.		STEPHEN M.	MB	88	766	NORTHEAST SIDE OF PERRY STREET AND ON THE SOUTHEAST SIDE OF ELIZA REAMEY AVENUE COLLINSVILLE DIST. HENRY COUNTY, LOT 6



**KEY**

A. S. E. — Appraisement and Settlements of Estates  
 B. P. — Blue Prints or Plat Books  
 B. S. — Supervisors Books  
 C. C. O. — County Court Orders  
 C. F. — Chancery Files

C. L. O. — Common Law Orders  
 D. B. — Deed Books  
 P. E. — Partition of Estates  
 R. — Road Files  
 S. B. — Surveyors Books

**INDEX TO MAPS and ROADS**  
**HENRY COUNTY, VIRGINIA**



8151. Permaplex Index No. 2. Made by Hall & McChesney Inc, Syracuse, N. Y.

Slod by J. P. Bell Company, Lynchburg, Va.

YEAR	SURNAME	PARTY				BOOK OR FILE	Volume, Page		DESCRIPTION
		ABCDEFGHIH	IJKLMNO	PQRSTU	VWXYZ				
1965		Alice L.				B P	28	78	Lot 3, Sec. 1, Highland Park, H.P. Dist.
1965	Kyle	Andrew M.							
1965		Audrey C. J. Curtis				B P	30	40	Lot 16A, Woodland Hgts. Sub-div., M'ville Dist.
1965	Kuykendall								
1986		Deborah P.				DB	416	297	Lots 2 and 3, Bk. 5, Rich Acres #2, Ford Road, Ridgeway District
1986	Kurth	Gregory Charles							
1991		ANDREW M.				DB	545	165	EASTERLY SIDE OF STATE ROUTE #684, HORSEPASTURE DISTRICT OF HENRY COUNTY, LOT 3, SECTION "1"
1991	KYLE	ALICE B.							
1992		ALLAN MICHAEL LYNETTE C.				MB	85	624	SOUTHWEST SIDE OF STATE ROUTE 87, TOWN OF RIDGEWAY, RIDGEWAY DIST BEING ALL OF THE "RESIDENCE LOT" CHATMOSS PLACE SUB. BURCH DRIVE, LOT 8, IRISWOOD DIST HENRY COUNTY
1992	KYLE								
1993		PETER H.				DB	616	753	SOUTHEAST SIDE OF EAST JOHN REDD BOULEVARD COLLINSVILLE DIST. HENRY COUNTY, LOT 32, "JOHN R. SMITH PROPERTY"
1993	KWOK								
1993		BARBARA M.				DB	620	600	NORTHWEST SIDE OF WINTHROP ROAD, RIDGEWAY DIST. HENRY COUNTY, LOT 1, "SHEFFIELD PLACE" SUBDIVISION
1993	KURTZ								
1995		DARLA A. MICHAEL D.				MB	88	267	
1995	KUMBALEK								





## KEY

A. S. E. — Appraisement and Settlements of Estates  
 B. P. — Blue Prints or Plat Books  
 B. S. — Supervisors Books  
 C. C. O. — County Court Orders  
 C. F. — Chancery Files

C. L. O. — Common Law Orders  
 D. B. — Deed Books  
 P. E. — Partition of Estates  
 R. — Road Files  
 S. B. — Surveyors Books

# INDEX TO MAPS and ROADS

## HENRY COUNTY, VIRGINIA

19A

8151. Permaplex Index No. 2. Made by Hall &amp; McChesney Inc, Syracuse, N. Y.

Stod by J. P. Bell Company, Lynchburg, Va.

YEAR	PARTY			BOOK OR FILE	Volume	Page	DESCRIPTION
	SURNAME	ABCDEFGHIJ	KLMNOPQRSTU				
1784	Lackey	Adam			S B	1 295	115 A on north side of Smiths River & on south side of Rockcastle Creek
1871	Lampkin		James		D B	17 340	2 tracts of land one 71½ & other 108 A in Henry County
1871	Lampkin		Louisa		D B	17 340	Dower 75½ A in Henry County
1929	Lacy	Booker			B P	2 248	Parcel of land on Rock Run Creek being his part of the Floyd Lacy tract
1934	Lakey	Charles H			B P	1 134	9.68 A at Rough & Ready Henry County Va
1938	Lampkin	Green			D B	62 22	.75 of an A in Irisburg District Henry County
1942	Lacy		Ralph		(P B P ( D B	3 88 43 398	12.50A on Plantation Road, Reed Creek District
1942	Lacy		Ralph		B P	3 89	Tracts of land in Reed Creek District
1946	Lackey	G W			B P	3 258	Tracts of land in Horsepasture District
1946	Lacy	Ellen Katherine)			B P	3 276	25 acre tract south side Rd. #627 at Pleasant Grove Church, Horsepasture District.
1947	Lampkins		Robert A.		B P	3 338	Lot # 70 & 72 of Koehler Property Martinsville District.
1953	Lackey	Grady W			B P	6 18	29.55 acres on the Water of Reed Creek .25 miles W. of / U S Highway 220
1954	Lackey et al	Annie M. James M			B P	7 2	2 tracts of land in R. C. Dist.
1956	Lackey	Hazel P Hartley H			B P	9 94	Lot 2 Section B Rough & Ready Plantation at Collinsville
1960	Lackey	Banita D. Earl Maynard			B.P.	17 43	Lot 5, Blk 3, Stratford Hills prop. M'ville Dist.
1962	Lacy		Teamon		B P	20 34	2 acres N. E. of Bassett, Reed Creek Dist.
1962	Lamm	Buddy U. Marjorie K.			B P	20 69	Lots 20 & 33 Sec. G., Villa Hgts. Sec., M'sville Dist.
1963	Lacy	Clyde Roy, Jr.			B.P.	22 83	Various lots at Pleasant Grove Church, H.P. Dist
1963	Lacy	Frances S. Clyde R., Jr.			B P	23 75	Lot 70, Longview Devel., M'ville Dist
1964	Lackey	Elmer C.			B P	26 100	4 lots, Collinsville, Martinsville Dist.
1964	Lamkin	Elizabeth B.	Ralph E.		B P	27 39	Lot 6, on Murphy Mill Rd. R. C. Dist.
1965	Lackey	Hazel H. Cecil E.			B P	28 35	Lot 41, English Village, Ridgeway Dist.
1965	Lacy et al	J. B.			B P	31 22	Agreement line R. C. Dist.
1966	Lamkin	John Bowen Winona V			B P	32 29	Property Villa Hgts, Msville Dist.
1964	LACKEY	ELMER C.			B P	36 14	PROPERTY, COLLINSVILLE
1967	Lackey	Carl L.			B P	37 35	.97 Acre, Rte 797, Reed Creek Dist.
1967	Lackey		Roy E.		B P	37 69	Reed Creek Dist.
1968	LAMBETH	ELLEN D. JOSEPH WALTER			B P	39 1	CLARISSA LOTS 10-11, ODELL SUB-DIV, RIDGEWAY DIST.
1968	Lackey	Elizabeth M. Hal V. Jr.			B P	40 67	Lot #9, Sec #3, Longview Dev., Msville Dist.
1969	Lacy		Ruth P.		B P	41 89	57/100 Acre, Rte #57, Horsepasture Dist.
1970	LACKEY	LIZZIE J.			B P.	46 62	3.44 ACRE, RTE #677, BLACKBERRY DIST.
1971	LACEY	MELVIN G.			B P	47 43	LOTS, STATE RTE #610
1957	LACKEY	ANNIE MAE JAMES E.			B P	47 90	LOT #2, COLLINSVILLE, REED CREEK DIST.



**KEY**

A. S. E. — Appraisements and Settlements of Estates  
 B. P. — Blue Prints or Plat Books  
 B. S. — Supervisors Books  
 C. C. O. — County Court Orders

C. L. O. — Common Law Orders  
 D. B. — Deed Books  
 P. E. — Portions of Estates  
 R. — Road Files  
 S. — Surveyors Books

**INDEX TO MAPS and ROADS**

(198)

HENRY COUNTY, VIRGINIA

SOLE BY M & W PRINTERS, LYNCHBURG, VA.

MADE BY THE COST INDEX COMPANY, COLUMBUS, OHIO

YEAR	PARTY				BOOK OR FILE	Volume	Page	DESCRIPTION
	SURNAME	ABCDEFGHIJ	IJKLMNOP	QRSTUVWXYZ				
1987 1988	LAMKIN			LEWIS THOMAS	MB	82	1780-1781	WESTERLY SIDE OF U.S. ROUTE 220, AND THE SOUTHERLY SIDE OF A 30-FT. ROAD SPACE REED CREEK DISTRICT OF HENRY COUNTY
1988 1988	LACKEY			KEMMY G. SHERRI D.	DB	484	395	NORTHWEST SIDE OF LAKEWOOD TERRACE HORSEPASTURE DISTRICT OF HENRY COUNTY, LOT 11, SECTION "H", LAKEWOOD FOREST SUBDIVISION, BEING A PORTION OF A 13 ACRE TRACT, BLACKBERRY DISTRICT
1988 1989	LACKEY			THOMAS H. WANDA R.	MB	83	168	IRISWOOD DISTRICT PARCELS 1 & 2, CONTAINING 28.1 ACRES, SR #620
1989 1989	LAMBERT			RAY	MB	83	250	MARTINSVILLE DISTRICT OF HENRY COUNTY, 2.238 ACRES
1989 1989	LAMBERT	BRENDA D.		RAY A.	DB	496	295	EASTERLY SIDE OF CHESTNUT OAK DRIVE, LOT "E", BLACKBERRY DISTRICT OF HENRY COUNTY
1989 1989	LACKEY			THOMAS H. WANDA R.	DB	503	554	MARTINSVILLE DISTRICT OF HENRY COUNTY ROUTE 108
1989	LACY			MARY TURNER	HWY	18	211	IRISWOOD DISTRICT OF HENRY COUNTY, 0.575 ACRES SR #751
1989 1989	LAMPKINS			LUKE A. JADA D.	MB	83	417	IRISWOOD DISTRICT OF HENRY COUNTY, PARCELS A & B
1990 1990	LAMBERT	BRENDA D.		RAY A.	MB	84	124	IRISWOOD DISTRICT OF HENRY COUNTY, 11.411 ACRES PARCEL 3-A-1
1990 1990	LAMBERT	BRENDA D.		RAY A.	MB	84	208	IRISWOOD DISTRICT OF HENRY COUNTY, 3.45 ACRES STATE ROUTE #650
1991 1991	LAMBERT	BRENDA D.		RAY A.	MB	84	626	RIDGEWAY DIST HENRY COUNTY, 11.97 ACRES TRACT STATE ROUTE 781
1992 1992	LACKEY	GARY C. BOBBIE N.			MB	85	336	NORTHWEST SIDE OF STATE ROUTE 674, REED CREEK DIST. HENRY COUNTY
1992 1992	LACKEY	GERTRUDE KEEN			DB	588	674	NORTHWEST SIDE OF STATE ROUTE 696, HORSEPASTURE DIST. HENRY COUNTY, PARCEL "A", 1.004 ACRES
1993 1993	LADUE	DONALD W.			DB	601	185	WEST SIDE OF FIELD AVENUE HORSEPASTURE DIST HENRY CO. LOT 2, BLOCK "6", FIELDALE DEVELOPMENT SUB.
1993 1993	LANKFORD	BILLY J., JR. KIMBERLY G.			DB	598	671	SOUTH SIDE OF RAMBLE ROAD, COLLINSVILLE DIST. HENRY COUNTY, LOT 3, SECTION "K", J. R. SMITH ESTATE SUB.
1993 1993	LAMKIN			JOHN B. WINONA V.	DB	603	008	BLACKBERRY DIST HENRY COUNTY
1993	LACKEY	DAISY S.		TEAMON S.	HWY	20	60-61	EAST SIDE OF STATE ROUTE 666, BLACKBERRY DIST. HENRY COUNTY, BEING PART OF TRACT 5, "BLK "2", THOMAS TRENT ESTATE SUBDIVISION
1993 1993	LAFFERTY			ROY LEE	MB	86	172	STATE HIGHWAY #660, MARTINSVILLE DIST. HENRY COUNTY 740 SQUARE FEET
1993	LACKEY			JAMES M. SR. SANDRA B.	HWY	20	136	SOUTH SIDE OF STATE ROUTE 640, RIDGEWAY DIST. HENRY CO PARCEL "A"
1993 1993	LACKEY			ROBERT WAYNE, JR. SHEILA H.	MB	86	260	SOUTHWEST SIDE OF U.S. ROUTE 58 AND ON EAST SIDE OF STATE ROUTE 620, IRISWOOD DIST HENRY COUNTY, TRACTS 24A, 24B, 24C AND A 10-FOOT DEDICATION STRIP
1993 1993	LAMBERT	BRENDA D.		RAY A.	MB	86	323	IRISWOOD DIST HENRYCOUNTY, 0.575 ACRE
1993 1993	LAMPKINS			LUKE A. JADA D.	MB	86	270	SOUTHERLY SIDE OF STATE ROUTE #789, IRISWOOD DIST. HENRY COUNTY, TRACT 1
1993 1993	LAMBERT	BRENDA D.		RAY A.	MB	86	507	SOUTH SIDE OF STATE ROUTE #639, RIDGEWAY DIST. HENRY COUNTY, PARCEL "B", 1.000 ACRE
1994 1994	LACKEY			MARY ANN	DB	660	460	SOUTH SIDE OF STATE ROUTE #639, RIDGEWAY DIST. HENRY COUNTY, PARCEL "A", 2.763 ACRES
1994 1994	LACKEY			KEN CARNELL	MB	87	324	SOUTHEAST SIDE OF JOSEPH MARTIN HIGHWAY. RIDGEWAY DIST. HENRY COUNTY, LOT 23, SECTION 4, MAP 4, RICH ACRES SUBDIVISION
1994 1994	LAMERS	DONNA L. JAMES T.			DB	663	444	NORTHEAST SIDE OF STATE ROUTE #620 AND ON THE SOUTHWEST SIDE OF U.S. ROUTE 58, IRISWOOD DIST. HENRY COUNTY TRACT "A"
1994 1994	LAMBERT	BRENDA D.		RAY A.	MB	87	408	SOUTH SIDE OF STATE ROUTE #639, RIDGEWAY DIST. HENRY COUNTY, PARCEL B, 1.000 ACRE
1994 1995	LACKEY			MARY ANN	DB	676	512	IRISWOOD DIST. HENRY COUNTY, NORTHEAST SIDE OF STATE ROUTE #620 AND ON THE SOUTHWEST SIDE OF U.S. RTE 58 TRACT "A-1 THRU A-10" AND A 10-FT DEDICATION STRIP
1994 1995	LAMBERT	BRENDA D.		RAY A.	MB	87	597	SOUTHWEST SIDE OF STATE ROUTE #610 AND ON THE SOUTHWEST SIDE OF U.S. ROUTE 58, IRISWOOD DIST. HENRY CO. TRACT "A"
1994 1995	LAMBERT	BRENDA D.		RAY A.	MB	88	14	NORTHEAST SIDE OF PRUITT DRIVE, BLACKBERRY DIST. HENRY COUNTY, LOTS 7 AND 8
1996 1996	LACY			JULIE A. RICKY E.	MB	88	584	



## KEY

A. S. E. — Appraisement and Settlements of Estates  
 B. P. — Blue Prints or Plat Books  
 B. S. — Supervisors Books  
 C. C. O. — County Court Orders  
 C. F. — Chancery Files

C. L. O. — Common Law Orders  
 D. B. — Deed Books  
 P. E. — Partition of Estates  
 R. — Road Files  
 S. B. — Surveyors Books

# INDEX TO MAPS and ROADS

## HENRY COUNTY, VIRGINIA

21

8151. Pergamex Index No. 2. Made by Hall &amp; McChesney Inc, Syracuse, N. Y.

Sold by J. P. Bell Company, Lynchburg, Va.

YEAR	PARTY				BOOK OR FILE	Volume	Page	DESCRIPTION
	SURNAME	ABCDEFGHIJ	KLMNO	PQRSTUVWXYZ				
1788	Laremore		James		S B	1	347	210 A on the branches of Marrowbone Creek and Mayo Waters
1789	Larimore		James		S B	1	379	220 A on waters of Marrowbone & Jennings' Creeks 53 A on the waters of Jennings' Creek & North Mayo River
1879	Lancaster	Annie T	John F		D B	20	30	Tracts #1 & #2 of the Sam S. & Beatrice C. Gusler property in Reed Creek District.
1946	Lankford	Donald E.			B P	3	354	
1963	LaPrad	Carolyn W. George A.			B.P.	22	63	Pt. lot 33, 34, Sec O., Villa Hgts. Corp. M'ville Dist.
1966	La Prade	Aubrey F.	William R.		B P	33	91	Lot #96, Forest Acres Sub-div., Martinsville Dist.
1967	LARGEN		MARGARET W. ROBERT M.		B P	36	16	LOT #8, SEC. A., DOGWOOD ROAD, IRISWOOD DIST.
1967	LANE		WILLIAM H.		B P	35	30	TRACT #5, 71.64 ACRES
1968	La Prade		Joan Witt James Randall		B P	40	52	Lot #43, Blk 1, Sec. 2, Chatmoss Ct., Iriswood Dist.
1969	Lankford	Fred	Virginia R.		B P	41	19	Property, Hgh #58, Horsepasture Dist.
1970	LARGIN		MELVIN SHIRLEAN H.		B P	45	98	.51 ACRES, RTE #780, BLACKBERRY DIST.
1970	LA PRADE	CECIL M.	LENA G.		B. P.	48	35	4.05 ACRE, RIDGEWAY DIST.
1971	LANDRETH	BETTY D. BILLY C. R.			B. P.	49	48	LOT #10, SEC. B., SHEFFIELD TERRACE, RIDGEWAY DIST.
1972	Lampkin	Annie Mae/	James H.		M. B.	51	75	Property, St Rt 688, Ridgeway List H.C.
1973	LANDRUM	CHARLES DAVID	SHIRLEY W.		M. B.	54	51	LOT 6 SECT 5 INDIAN HILLS S/D, COLONIAL DEV, CORP/ IRISWOOD DIST.
1973	Largen	Alvis E	Nell H		M. B.	55	86	Lot 32 Sec E Shannon Hills Sub. Ridgeway District
1974	Lankford		Judy A. Robert M.		M B	61	17	Lots 32 & 33 J.R. Doyle Est Subd, Ridgeway Dist
1976	Lankford	Donald E.			M B	65	19	Lot 23 Blk 1 Marshall Field & Co. Sub Msville Dist
1977	Lance		Joseph D. Sue-Lin B		M B	67	6	1.68 Ac parcel Rt 57 Iriswood Dist
1978	Lankford		James C. Katherine P.		M B	70	05	.941 acres St. Rt. 971 Ridgeway Dist.
1979	Largin		Lawrence E. Viola S.		M B	71	72	Lot 4, St. Rt. 679 Blackberry Dist.
1979	Lankford		Judy A. Robert M.		M B	71	130	1.4 acres St. Rt. 640 Ridgeway Dist.
1979	Lankford		Judy A. Robert M.		M B	71	133	1.4 acres St. Rt. 640 Ridgeway Dist.
1979	Lankford	Glenn			M B	73	30	1.09 acres Sec Rd. 622 & 632 Ridgeway District
1981	Lanmar Real Estate Trust				DB	335	640	St. Rt. 770 Tract B 1 Reed Creek District Reed Creek Dist
1984	Laston		Michael H. Mary E.		DB	385	454	Parcel A-0.805 Acres S.E. side of Pocahontas Trail
1985	Laprade		James Randall		DB	402	640	Lot 43 K. 1, Sec. 2, Chatmoss Court, Iriswood District
1985	Laprade		Joan Witt		DB	402	668	Lot 4R, Lakeview Drive, Ridgeway District
1985	LaPrade		Miriam W. Page L., Sr.		DB	409	330	Lot 8, Sec., III, Highland Forest Sub., M'ville District
1986	Landa		Martha A.		HWY PB	16	124	St. Rt. 606, Henry County, Virginia Highway Comm.
1987	Lane		Rebecca S. Thomas W.		MB	82	452-455	Lots, Circle Drive, Horsepasture District
1989	LAPRADE	CYNTHIA A. & JERRY D.			DB	489	450	NORTHEAST SIDE OF SHERWOOD CIRCLE, HORSEPASTURE DISTRICT, LOT 31, SECTION E, LAKEWOOD FOREST SUBD.
1989	LANKFORD	BOB			MB	83	211	BEING A PORTION OF A 80.4 ACRE TRACT, HORSEPASTURE DISTRICT
1989	LAPRADE	CYNTHIA A. JERRY D.			DB	507	550	NORTHEAST SIDE OF SHERWOODCIRCLE, HORSEPASTURE DISTRICT OF HENRY COUNTY, LOT 31, SECTION E, LAKEWOOD FOREST SUBDIVISION

## KEY

A. S. E. — Appraisement and Settlements of Estates  
 B. P. — Blue Prints or Plat Books  
 B. S. — Supervisors Books  
 C. C. O. — County Court Orders  
 C. F. — Chancery Files

C. L. O. — Common Law Orders  
 D. B. — Deed Books  
 P. E. — Partition of Estates  
 R. — Road Files  
 S. B. — Surveyors Books

# INDEX TO MAPS and ROADS

## HENRY COUNTY, VIRGINIA

8151. Permaplex Index No. 2. Made by Hall &amp; McChesney Inc. Syracuse, N. Y.

Sled by J. P. Bell Company, Lynchburg, Va.

YEAR	PARTY				BOOK OR FILE	Volume	Page	DESCRIPTION
	SURNAME	ABCDEFGHIJ	KLMNO	PQRSTUVWXYZ				
89								
90	LANCI		JOHN P.	SUZANNE H.	DB	512	305	NORTHEAST SIDE OF CHATMOSS COURT, EXTENSION, IRISWOOD DISTRICT OF HENRY COUNTY, LOT 24, BLOCK 5, SECTION 2
90	LARUE		BENNY RAY		DB	520	384	NORTHWEST SIDE OF LAKEWOOD DRIVE, HORSEPASTURE DISTRICT HENRY COUNTY, LOT 7-X, SECTION "C", LAKEWOOD FOREST SUB.
90			HOLLY M.					
90	LAPRADE		JAMES R.		DB	523	396	WEST END OF BRANDYWINE COURT, RIDGEWAY DISTRICT OF HENRY COUNTY, LOT 21, BLOCK "3", HUNTINGTON HILLS SUB. SEC. III
91			MARILYN C.					
91	LARGIN		MELVIN J., JR.		DB	546	366	BLACKBERRY DISTRICT OF HENRY COUNTY, OFF OF STATE ROUTE #780
91								
91	LAPRADE		CYNTHIA A.	JERRY D.	DB	560	282	NORTHEAST SIDE OF SHERWOOD CIRCLE, HORSEPASTURE DISTRICT HENRY COUNTY, LOT 31, SECTION E, LAKEWOOD FOREST SUB.
1992								
1992	LARGEN		ALAN R.	TERRI M.	DB	590	143	EASTERLY SIDE OF CRESTVIEW DRIVE, BLACKBERRY DIST HENRY COUNTY, LOTS 8 AND 9, CRESTVIEW PARK SUBDIVISION SEC "A"
1993								
1993	LANE		JOANNE E.	PATRICK O.	DB	605	009	WESTERLY SIDE OF SUSAN LANE, RIDGEWAY DIST. HENRY COUNTY LOT 5, SECTION "E", SHEFFIELD TERRACE SUBDIVISION
1993								
1993	LANKFORD		FRED, JR.	VIRGINIA	HWY	20	150-151	ROUTE 58, HORSEPASTURE DIST HENRY COUNTY
1993								
1993	LARGEN		LINDA H.	WILLIAM G.	MB	86	325	PINE STREET AND PEACH COURT, BLACKBERRY DIST HENRYCO. DRAINAGE EASEMENTS AND ROAD RIGHT OF WAY
1993			JAMESON B.					
1993	LARSON		KIMBERLY J.		MB	86	400	IRISWOOD DIST HENRY COUNTY, TRACT F CARDIS ROAD
1993								
1993	LARSON		JAMESON B.		MB	86	540	WESTERLY END OF CARDIS ROAD, IRISWOOD DIST. HENRYCOUNTY MIDWAY ESTATE SUBDIVISION
1993			KIMBERLY J.					
1994								
1994	LANKFORD			ROBERT M.	MB	87	349	NORTHEASTS IDE OF STATE ROUTE #976 AND ALONG THE SOUTH-EAST SIDE OF THE NORFOLK AND SOUTHERN RAILWAY RIDGEWAY DIST. HENRY COUNTY
1994				WILLIAM M.				
1994	LAPRADE			SALLY S.	MB	87	422	NORTHEAST SIDE OF STATE ROUTE #634 AND ON THE SOUTHEAST SIDE OF STATE ROUTE #636 RIDGEWAY DIST PARCEL "A" 0.028 ACRE
1995								
1995	LANE		GLEND A.	JIMMY L.	DB	683	51	WEST SIDE OF LAKEWOOD TRAIL, IRISWOOD DIST. HENRY COUNTY LOT 18, SECTION "T", CAMP BRANCH HILL SUB.

## KEY

A. S. E. — Appraisal and Settlements of Estates  
 B. P. — Blue Prints or Plat Books  
 B. S. — Supervisors Books  
 C. C. O. — County Court Orders  
 C. F. — Chancery Files

C. L. O. — Common Law Orders  
 D. B. — Deed Books  
 P. E. — Partition of Estates  
 R. — Road Files  
 S. B. — Surveyors Books

# INDEX TO MAPS and ROADS

## HENRY COUNTY, VIRGINIA

23

S151. Permaflex Index No. 2. Made by Hall &amp; McChesney Inc, Syracuse, N. Y.

Slod by J. P. Bell Company, Lynchburg, Va.

YEAR	PARTY				BOOK OR FILE	Volume	Page	DESCRIPTION
	SURNAME	ABCDEFGHIJ	KLMNO	PQRSTUVWXYZ				
1780	Layne	Dutton			S B	1	113	642 A on Horsepasture Creek
1872	Law	(Heirs)	James		D B	17	428	Lot No 2 62 A crossing Leatherwood Creek
1876	Law	et als	James A		D B	19	36	Lot No 3 6 A beginning at a hickory stump on the road in John R Lawrence's line
1891	Law	F H			D B	24	320	17 1/2 A in Leatherwood Dist in Henry Co
1926	Laughters et als	Edna J			D B	46	572	Part int in 1.1 A along Right of Way of N & W Railway Winston Salem Dist
1932	Laughters	Edna J			B P	1	105	12.6 A on Smith River Henry Co Va
1936	Lauten		W T		B P	1	224	Right of way for Transmission Line for Pinnacles Hydro Electric Project Danville Va
1944	Law	et als	Harry A		B P	3	101	Tracts of land situated on State Road leading from Center Church to Martinsville Virginia
1947	Law	et al	H.A.		B P	3	388	Subdivision of land Bassett Rt. #2 on Holland Mill Road Horsepasture District.
1954	Law	Edward			B P	7	16	Lot on H'way #58 Leatherwood District
1960	Layne	Beulah Franklin D.,			B P	16	99	Lot 33, Sec. J, Beaver Creek Dev. Corp. M'ville Dist.
1971	LARGEN	ALVIS E.	NELL H.		B P	48	58	Lot #2, HERITAGE COURT, Msville Dist.
1971	LAW ET ALS	GERTRAUD B.	JAMES P.		B P	49	42	PROPERTY, RTE #627, BLACKBERRY DIST.
1971	Laxton	Gladys L	Richard D.		M. B.	50	16	Lot 13 Sec 3, Berkley Place R.C. Dist.
1972	Layne	Frances B. John D.			M. B.	51	70	Lot 5 Sec A Crestview Park S/D, Blackberry Dist.
1973	Lawless	Harvey V	Virginia H.		M. B.	55	71	State Rt. 682 Portion of George M. Lawless property in H. P. Dist
1956	Law	Harry A.			M B	64	123	Tract 1 St Rt 687 Horsepasture District
1976	Law	Hattie K. Estate			M B	65	107	132.845 acres Sanville Community Bldg. Blkberry Dist.
1976	Law	Hattie K. Estate			M B	65	112	Property Blkberry District
1976	Law	Harry A. Hattie K.			M B	65	4A	Property Blkberry Dist.
1976	Law	Harry A. Hattie K. Estate			M B	65	64	Lot 10 Blk A Lots 9.10.11.12. & remainder Lot 13 Blk C W. R. Harbour Sub. Blkberry Dist.
1976	Law	Harry A. Hattie K.			M B	65	4	Subdivision Blkberry District
1977	Law, III	Cathie B.	Thomas S.		M B	66	100	Lots 54-58 Iriswood Dist
1978	Laxton	Fred R. Carol A.			M B	70	132	Lot 4 Sec J Martin sville, District
1979	Lawless	Michael Alan			M B	71	159	part of Lot 29, Lot 30 Sec A Iriswood Dist.
1979	Law	Marsha W. Samuel I.			M B	72	117	Lot 10 Paradise Hills Iriswood Dist.
1980	Law	Cathie B.	Thomas S.		M B	74	44	2.965 acres St. Rt. 647 Iriswood District
1982	Law	Susan E.			DB	351	85	Lot 10 Sec. 1 St. Rt. 942 Blackberry District
1983	Lawhon	Donna P.	Richard U.		DB	357	525	Lot 4 Sec. L Valley View Road, Ridgeway District
1983	Law	Parlo Lee Richard N.			DB	364	140	Lot 34 Bi. 3 Sec. E Edgewood Sub. So. Side Marhill Drive, Ridgeway District
1984	Law	Elzy M.			MB	79	105	St. Rt. 610 and 700, Tract 1, 5.500 acres
1985	Lawless	Debra M.	Ronnie E.		DB	395	394	1.97 acres on St. Rt. 609, Reed Creek District
1985	Lawless	Junior Lee			MB	81	11-13	St. Rt. 622, Parcel A being 2.255 acres



A. S. E. — Appraisement and Settlements of Estates  
 B. P. — Blue Prints or Plat Books  
 B. S. — Supervisors Books  
 C. C. O. — County Court Orders  
 C. F. — Chancery Files

C. L. O. — Common Law Orders  
 D. B. — Deed Books  
 P. E. — Partition of Estates  
 R. — Road Files  
 S. B. — Surveyors Books

# INDEX TO MAPS and ROADS

## HENRY COUNTY, VIRGINIA

Slod by J. P. Bell Company, Lynchburg, Va.

8151. Permaflex Index No. 2. Made by Hall & McChesney Inc, Syracuse, N. Y.

YEAR	PARTY				BOOK OR FILE	Volume	Page	DESCRIPTION
	SURNAME	ABCDEFGHIJ	KLMNOP	QRSTUVWXYZ				
76								
85	Law				MB	81	672-681	132.845 acres, Blackberry District
85	Lawless			Ray Ralph	MB	81	1196-1201	0.77 acre and 2.018 acres Horsepasture District
86	Lawless	Effie L.		Irvin E.	HWY PB	16	100	St. Rt. 641, Ridgeway District, Virginia State Highway Comm.
86	Lawless			Junior Lee	MB	81	1906-1907	Parcel A- 2.255 acres, St. Rt. 622, Ridgeway District
86	Lawhon	Donna P.		Richard U.	DB	418	652	Lot 23, Sec. C, Chatmoss Corp. Sub., Plantation Road, Iriswood District
86	Lawson	Elizabeth G. Dewey M.			DB	419	389	Lot 17, Sec. B, Sheffield Terrace, Dogwood Lane, Ridgeway District
86	Lawless			Jerry L.	DB	422	241	1.91 acres, St. Rt. 776, Ridgeway District
87	Lawless			Kathryn H. Jerry L.	MB	82	492- 493	1.91 acres, St. Rt. 776, Ridgeway District
87	Layton	Cheryl T.		Kipling F., JR.	DB	437	261	Lots 23B and 24A, Sec. 1, Parkwood Court Sub., Martinsville District
86	Lawless	David V.			MB	82	596- 615	White Pine Road, Virginia Highway Dept. Temp. Const. Easement, Right of Way, Blackberry District
87	Lawless	David Voss			HWY PB	17	128	St. Rt. 674, Blackberry District, Virginia State Highway
88	LAWLESS	CURTIS MATT			DB	469	666	SR # 687, BLACKBERRY DISTRICT
88	LAWLESS			I. E.	MB	83	412	RIDGEWAY DISTRICT OF HENRY COUNTY, REMAINING PORTION OF THE PROPERTY ACQUIRED FROM R. W. ODELL'S SPECIAL COMMISSIONERS
89	LAWLESS			M.C.	HWY	19	57- 60	MARTINSVILLE DISTRICT OF HENRY COUNTY
89	LAWSON	BARRY E.		JEANNE H.	DB	503	210	NORTH SIDE OF CHATMOSS COURT EXTENSION IN THE IRISWOOD DISTRICT HENRY COUNTY, LOT 47, BLOCK 1, SECTION 2
89	LAWSON			PHILLIS	DB	503	393	NORTH SIDE OF SR #619, IRISWOOD DISTRICT HENRY COUNTY
89	LAW			ROBERT KEITH	DB	504	296	SOUTHWEST SIDE OF SR #669, REED CREEK DISTRICT OF HENRY COUNTY, LOT "A"
90	LAWREY			KAREN S.	DB	523	650	EASTERLY SIDE OF RAMBLE ROAD, MARTINSVILLE DISTRICT OF HENRY COUNTY, LOT 15, SECTION "J"
90	LAVINDER	DURA P.			MB	84	141	NORTHEASTERLY SIDE OF STATE ROUTE #754 AND ON THE SOUTH-EASTERLY SIDE OF STATE ROUTE #903, REED CREEK DISTRICT OF HENRY COUNTY
91	LAWLESS	DEBBIE M.		RONNIE E.	MB	84	477	HORSEPASTURE DISTRICT OF HENRY COUNTY, 75.85 ACRES
91	LAWLESS	HOBERT C.		JUCILLE C.	MB	84	578	SOUTH SIDE OF STATE ROUTE #811, HORSEPASTURE DISTRICT HENRY COUNTY, PART OF TRACT CONTAINING 25.25 ACRE TRACT
91	LAWHORNE	CARRIE			MB	85	94	EAST SIDE OF TANGLEWOOD TERRACE, RIDGEWAY DISTRICT OF HENRY COUNTY, LOT 9B, SECTION 4, TANGLEWOOD TERRACE SUB.
02	LAWLESS	DEBBIE M.		RONNIE E.	MB	85	161	HORSEPASTURE DISTRICT OF HENRY COUNTY, 3 PARCELS OF LAND
1992	LAW	GERTRAUD B.		JAMES P.	MB	85	291	HORSEPASTURE DISTRICT OF HENRY COUNTY, PARCEL "A", 1.0 ACRES +, PARCEL "B", 0.235 ACRES
1992	LAWLESS	DEBBIE M.		RONNIE E.	MB	85	344	HORSEPASTURE DIST HENRY COUNTY, TRACTS 1 2 AND 3
1992	LAWLER			KAREN N.	DB	583	260	NORTHEAST SIDE OF PIONEER TRAIL COLLINSVILLE DIST. HENRY COUNTY, LOT 7, SECTION 2, COLLINSVILLE HIGHLANDS SUB.
1992	LAYMAN			TERRY G. VIRGINIA G.	MB	85	660	EAST SIDE OF STATE ROUTE 687, BLACKBERRY DIST. HENRY COUNTY, TRACT "R", 5.057 ACRES
1991	LAWLESS			MICHAEL A. KATHY R.	DB	600	609	NORTHWEST SIDE OF WOODLAND AVENUE, COLLINSVILLE DIST. HENRY COUNTY, PART OF LOT 29, LOT 3, SECTION "A"
1993	LAWLESS	DEBBIE M.			MB	86	218	HORSEPASTURE DIST. HENRY COUNTY
1994	LAW	HALLIE R.			DB	665	324	REED CREEK DIST HENRY COUNTY, SOUTHEAST SIDE OF STATE ROUTE 673
1995	LAWLESS	DEBBIE M.		RONNIE E.	MB	88	47	HORSEPASTURE DIST. U.S. HIGHWAY 220 BY-PASS
1995	LAW	GERTRAUD B.		JAMES P.	MB	88	240	HORSEPASTURE DIST HENRY COUNTY, LOT 9-R 2.671 ACRES
1996	LAW			LORENE STONE	MB	88	474	BLACKBERRY DIST. HENRY COUNTY TRACT "A", NORTHWEST SIDE STATE ROUTE #698
1996	LAWLESS			RONNIE E.	MB	88	535	REED CREEK DIST. HENRY COUNTY, VIRGINIA STATE ROUTE #609

## KEY

A. S. E. — Appraisement and Settlements of Estates  
 B. P. — Blue Prints or Plat Books  
 B. S. — Supervisors Books  
 C. C. O. — County Court Orders  
 C. F. — Chancery Files

C. L. O. — Common Law Orders  
 D. B. — Deed Books  
 P. E. — Partition of Estates  
 R. — Road Files  
 S. B. — Surveyors Books

# INDEX TO MAPS and ROADS

## HENRY COUNTY, VIRGINIA

25

8151. Permaplex Index No. 2. Made by Hall &amp; McChesney Inc, Syracuse, N. Y.

Slod by J. P. Bell Company, Lynchburg, Va.

YEAR	PARTY				BOOK OR FILE	Volume	Page	DESCRIPTION
	SURNAME	ABCDEFGHIJ	IJKLMNOP	QRSTUVWXYZ				
1861	Lemmons' (Heirs)		Jefferson		D B	16	398	Lot No 2 11 $\frac{1}{2}$ A on waters of Horne Creek in Henry County
1936	Leake		Onia		B P	1	224	Right of Way for Transmission Line for Pinnacles Hydro Electric Project Danville Va
	Leak	Grace H.		William Lee	B P	3	177	Tracts of land on Grassy Creek
1947	Leake	David W.			B P	3	332	Lot #4 Mason Hts.Sub-division in Ridgeway District.
1947	Lemons	Edgar T. Gladys B.			B P	3	381	Lot #2 M.F.Mason Property,Collinsville,Martinsville Dist.
1947	Leake	Grace			B P	4	13	Property North of Rt.#58 near waters of Grassy Creek in Horsepasture District.
1946	Lemons			Walter F	B P	5	103	1.75 acres in Horsepasture District
1955	Leisy		Kathryn B.	R. E	B P	8	31	Lot on W side U S #220 in Martinsville District
1963	Legus	Bessie C.		William S.	B P	24	49	Lot 26,Pt. 25, J.R.Smith Est.,M'ville Dist
1965			Mary M.				37	
1966	Lemons		Jack D.		B P		31	Lot #15, Mountain View Sub-div., Collinsville, Msville Dist
1968	Lemons		Lloyd Douglas		B P	40	31	Lot #1, Blk 1, Sec. 2, Marrowbone Hgts, Ridgeway Dist.
1973	LEFTWICH	FRANK L	JOYCE D		B P	56	98	LOT 2 ON ST RTE 609 IN BLACKBERRY DISTRICT
1975	Lemons	Danny W.			M B	62	45	Lots 17, 18, 19, & 20 Block 5 Section 2 Woodland Hgts. Subdivision, Martinsville District
1975		Frankie W.						LOT 9B SEC 3 RICH ACRES SUBD
1976	LEMONS		JOHNNY S.	PATRICIA E	M B	63	131	RIDGEWAY DISTRICT
1978				Thomas K.				
1978	LeFaivre			Patricia A.	M B	69	130	Lot 3 Sec I Colonial Drive Martinsville, District
1978		Daniel R.						
1978	LeDoux	Annie R.			M B	69	136	Lot 4 S. Daniels Crk Rd. Martinsville Dist.
1978								Dist.
1978	Leath			Vernon H	M B	70	70	Portion Lots 9. 10. 11 Blk L. Stultz Rd. Martinsville
1979								
1979	Leftwich	Dorothy H.		Rodney W.	M B	71	92	Lots 1, 3, 5, 7, 9 Sec 6 Hillcrest Aven. Ridgeway Dist.
1982				William F.	DB	350	427	Lots 69 and $\frac{1}{2}$ Lot 68 Martinsville District
1982	Lemons	Gussie T.						
1984								
1984	Leathey	Donna K.			DB	373	548	1.6 acres Wagon Trail, Horsepasture District
1984								
1984	Lemons		Kathy O.	Richard D.	MB	79	140	St. Rt. 108, Tract 1 (2.007 acres) in Reed Creek District
1985								
1985	Leggett	George E.			MB	81	698-705	Tract A being 97.036 acres, St. Rt. 657, Martinsville District
1986								
1986	Leahey	Donna K.			DB	414	356	1.6 acres, Wagon Trail Road, Horsepasture Dist.
1986								
1986	Lemons		Kathy O.	Richard D.	DB	416	304	St. Rt. 657, Tract 4A, Reed Creek District
1986								
1986	Leonard	Gail K.		Robert G.	DB	425	401	Pt. Lot 5, Sec. L, Valley View Road, Forest Park Sub., Ridgeway District
1986								
1986	Lemons	E. Bruce			MB	82	53-54	Lot 15-1.125 acres, Kilarney Court, Ridgeway District
1987								
1987	Lemons		James L.		MB	82	646-649	Tracts, St. Rt. 650, Iriswood District
87								
88	LEDFORD	EDDY E.			DB	468	735	SOUTH WEST SIDE OF HENRY DRIVE, IRISWOOD DISTRICT, PART OF TRACT "C"
1989								
1990	LEMONS'		JAY DEE		MB	84	376	MARTINSVILLE DISTRICT OF HENRY COUNTY
1991								
1991	LECIK	HARRY S.	JOAN C.		DB	545	637	NORTHEAST SIDE OF FOX CHASE DRIVE, MARTINSVILLE DISTRICT OF HENRY COUNTY, LOT 23, SECTION 12, "COLLINSVILLE HIGHLANDS SUBDIVISION"
1991								
1991	LECIK	HARRY S.	JOAN C.		DB	550	144	NORTHEAST SIDE OF FOX CHASE DRIVE, MARTINSVILLE DISTRICT OF HENRY COUNTY, LOT 23 SEC 12, COLLINSVILLE HIGHLANDS SUBDIVISION
1992								
1992	LEMONS		MILFORD K., JR.	SHARON	MB	85	661	SOUTHEAST SIDE OF STATE ROUTE 632. RIDGEWAY DIST HENRY COUNTY, PARCELS "A" AND "B"
93	Leavitt	Brooks R. Frances S.			Hwy.	21	52-53	Rt. 58, Horsepasture Dist., Henry Co. 1.061 Acres
93	Leavitt	Frances S. Brooks R.			Hwy.	21	54-55	Horsepasture Dist., Henry Co., Rt. 58, 3.533 Acres

**KEY**

A. S. E. — Appraisement and Settlements of Estates  
 B. P. — Blue Prints or Plat Books  
 B. S. — Supervisors Books  
 C. C. O. — County Court Orders  
 C. F. — Chancery Files

C. L. O. — Common Law Orders  
 D. B. — Deed Books  
 P. E. — Partition of Estates  
 R. — Road Files  
 S. B. — Surveyors Books

**INDEX TO MAPS and ROADS**  
**HENRY COUNTY, VIRGINIA**

Slod by J. P. Bell Company, Lynchburg, Va.

8151. Permaflex Index No. 2. Made by Hall & McChesney Inc, Syracuse, N. Y.

YEAR	SURNAME	PARTY						BOOK OR FILE	Volume	Page	DESCRIPTION
		ABCDEF GH	IJKLMNO	PQRSTU VWXYZ							
1994	LEMONS			PEGGY S.			DB	640	127	NORTHEAST SIDE OF TILLEY DRIVE, BLACKBERRY DIST. HENRY COUNTY, LOT 6, WALNUT ACRES SUBDIVISION	
1994	LEMONS		MARIA E.	ROBERT D., JR.			DB	642	277	SOUTHWEST SIDE OF RIDGE CREST DRIVE, REED CREEK DIST. HENRY COUNTY, LOT 65 OUTLET ROAD, PART LOTS 64 AND 72 PARTLY IN COLLINSVILLE DIST. HENRY COUNTY, DRAINAGE	
1994	LEMONS	EUGENE		UNA B.			MB	87	231	EASEMENTS AND ROAD RIGHTS OF WAY	
1994	LEMONS		LINDA FAYE MARTIN				DB	663	570	SITUATED ON THE SOUTHEAST SIDE OF STATE ROUTE 636, RIDGEWAY DIST HENRY COUNTY, PARCEL "A", 1.00 ACRES	
1995	LEMONS			ROBBIE S.			DB	683	121	HORSEPASTURE DIST. HENRY COUNTY, LOTS 30A, 31A, 32A AND 33A, THE F. B. HILL AND E. F. HELMS SUB.	
1995	LEACH		CLAYTON A. ELIZABETH A.				DB	691	552	SOUTHERLY SIDE OF VISTA VIEW LANE, RIDGEWAY DIST. HENRY COUNTY, LOT 5, BLOCK "2", HUNTINGTON HILLS SUBDIVISION	

**KEY**

A. S. E. — Appraisement and Settlements of Estates  
 B. P. — Blue Prints or Plat Books  
 B. S. — Supervisors Books  
 C. C. O. — County Court Orders  
 C. F. — Chancery Files

C. L. O. — Common Law Orders  
 D. B. — Deed Books  
 P. E. — Partition of Estates  
 R. — Road Files  
 S. B. — Surveyors Books

**INDEX TO MAPS and ROADS**  
 HENRY COUNTY, VIRGINIA

8151. Permaflex Index No. 2. Made by Hall & McChesney Inc, Syracuse, N. Y.

Stod by J. P. Bell Company, Lynchburg, Va.

YEAR	PARTY				BOOK OR FILE	Volume	Page	DESCRIPTION
	SURNAME	ABCDEFGHIJ	KLMNO	PQRSTUVWXYZ				
1929	Lennox (Farm)	E C B			B P	1	46	30 lots on Little Reed Creek & New State Highway No 33in Reed Creek District Subdivision of Farm
1964	Leonard	Herman L.			B P	26	20	District Lot 3, Blk 1, Jeryl M. Martin Sub. Div. Martinsville/
1966	Leonard	Delores W. Jerry L.			B P	31	64	Part Lot 4, lots 5,6,Sec,E, J. R. Smith Estate M'ville / Dist.
1968	Lenderman		Rita V. W. Beeson		B P	40	2	Lot #16, Sec. E., Shannon Hills, Ridgeway Dist.
1969	Leonard		June H. Thomas E.		B P	41	47	Lot #52, Blk 1, Riverview Court, Ridgeway Dist.
1973	LENVIEL	HELEN P.	JOSEPH H.		M B	54	73	PROPERTY ST RT 666, BLACKBERRY DISTRICT
1978	Leonforte		Joseph		M B	70	20	Part of Lot 16 Sec J Stultz Rd. Martinsville Dist.
1986	Leonard		Terry E.		DB	419	211	St. Rt. 687, Lot 1, Horsepasture District
1987	Lessly	Doris L.	Roy A.		DB	447	553	Lot 12, Sec. III, Colonial Drive, Highland Forest Martinsville District
1990	LENVIEL	HELEN P.	JOE H.		MB	84	231	NORTHWEST SIDE OF STATE ROUTE 674, BLACKBERRY DISTRICT OF HENRY COUNTY
1991	LEONARD	BONNIE L.	KENNETH R.		DB	551	405	EAST SIDE OF STATE ROUTE #942, BLACKBERRY DISTRICT HENRY COUNTY, LOT 1 SECTION 2, G. MILTON DODSON AND THOMAS L. HAYNES SUBDIVISION
1993	LEONARD		RICHARD K.		MB	86	525	BLACKBERRY DIST. HENRY COUNTY A RE-CUT OF "3H"




KEY

A. S. E. — Appraisement and Settlements of Estates  
 B. P. — Blue Prints or Plat Books  
 B. S. — Supervisors Books  
 C. C. O. — County Court Orders  
 C. F. — Chancery Files

C. L. O. — Common Law Orders  
 D. B. — Deed Books  
 P. E. — Partition of Estates  
 R. — Road Files  
 S. B. — Surveyors Books

INDEX TO MAPS and ROADS  
 HENRY COUNTY, VIRGINIA



8151. Permaflex Index No. 2. Made by Hall & McChesney Inc, Syracuse, N. Y.

Sold by J. P. Bell Company, Lynchburg, Va.

YEAR	PARTY				BOOK OR FILE	Volume	Page	DESCRIPTION
	SURNAME	ABCDEFGHIJ	KLMNO	PQRSTUVWXYZ				
1986			Morton					
1986	Levine		Lee		DB	424	346	Lot 25 Sec. K., Chatmoss Corp. Sub., Jefferson Davis Road, Iriswood District
1990			J. EARL, JR.					
1990	LEVY		JOANNE F.		MB	84	171	SOUTHEAST SIDE OF STATE ROUTE #684, HORSEPASTURE DISTRICT OF HENRY COUNTY, LOT 1, SECTION "H", THE SPENCER COURT SUBDIVISION



KEY

A. S. E. — Appraisement and Settlements of Estates	C. L. O. — Common Law Orders
B. P. — Blue Prints or Plat Books	D. B. — Deed Books
B. S. — Supervisors Books	P. E. — Partition of Estates
C. C. O. — County Court Orders	R. — Road Files
C. F. — Chancery Files	S. B. — Surveyors Books

# INDEX TO MAPS and ROADS

## HENRY COUNTY, VIRGINIA

8151. Permaflex Index No. 2. Made by Hall & McCheaney Inc, Syracuse, N. Y.

Slod by J. P. Bell Company, Lynchburg, Va.

YEAR	PARTY				BOOK OR FILE	Volume	Page	DESCRIPTION
	SURNAME	ABCDEFGHIJ	IKLMNO	PQRSTUVWXYZ				
1780	Lindsey		James		S B	1	173	311 A on branches of Mayo River
1936	Link			W H	B P	1	222	Right of Way for Transmission Line for Pinnacles Hydro Electric Project
1936	Link		Leola C	W H	D B	57	593	Option for Right of Way for Electric Lines
1944	Link			W H	(P B P D B	3 55	121 394	3 Tracts in Irisburg District
1957	Lilly	Betty J	McKinley G		B P	10	54	Lot 3 Sec 40 Druid Hills Martinsville District
1965	Light etal		Russell		B P	31	16	Proposed road H. P. Dist.
1968	Lilly		Martha Lee S. Raymond E. MARGARET M. K.		B P	40	20	2.82 Acres, Martinsville Dist.
1969	LI	GEORGE T. C.			B P	43	92	LOT #12, SEC. C., SHANNON HILLS, RIDGEWAY DIST.
1973	LINDSEY	BLANCH ANN GLEN EDWIN			M B	55	21	LOT 4 & 5A BLOCK 2 MAP 1, LAKEVIEW S/D, RWAY DIST.
1973	LINDSEY, JR.		JAMES L. KAREN KAY L.		M B	54	21	1.94 ACRES ST RT 87, RIDGEWAY DISTRICT
1975	LINN	DALE E.	DONNA J.		M B	63	146	RIDGEWAY DISTRICT LOT 13 SEC 4 TANGLEWOOD TERRACE
1977	Linkous	Henry D.	Linda L.		M B	66	97	Lot 4 Reed Crk. Dist
1977	Light	Bobby G.	Ruth M.		M B	68	119	Lot 8 Sec A St. Rt. 775 Blkberry Dist.
1978	Lindsay		James L. Maxine E.		M B	68	143	Parcel 1 & Parcel 2 St. Rt. 750 Ridgeway Dist.
1978	Light	Donald C. Carol S.			M B	70	49	Lot 19 Blk A Colonia Dr. & Forest Hill Dr. Msville Dist.
1979	Lightfoot		Norma Y.	Ronnie P.	M B	72	14	Lot 7 St. Rt. 679 Blackberry Dist.
1979	Lindley			Wanda J.	M B	72	134	Lot 0 James St. Collinsville
1979	Lineberry	Donald J.		Ramona B.	M B	72	150	Lot 11 Sec D Lafayette Avenue Martinsville Dist.
1982	Lim	Hyun S.	Lisa L.		DB	353	595	Lot 6 Sec. R Turner Ashby Court Iriswood Dist.
1983	Light	Everett G.	Lelia M.		DB	359	602	Lot 10, Sec. H, Iriswood District, Plantation Rd.
1983	Lintecum	Grace M. Cecil L.			DB	363	510	NE side of Turner Ashby Court, Chatmoss Corporation Sub., Lot 11 Sec. R 0.497 acre, Iriswood District
1984	Light	Charles Keith	Wanda B.		DB	384	62	Parcel 1 Being 1.067 Acres-SR #881-Blackberry Dist
1985	Liles		William H., II		MB	81	744-751	Tract A, St. Rt. 620, Iriswood District
1985	Linkous		Marjorie Ruth Sowder Weldon Ellis		DB	402	324	Lot 1, Valleyview Drive, Blackberry District
1985	Lintecum	C. Lee			MB	81	793-816	Drainage Easements and Right of Way, Project 1040-044-241-M501, Ridgeway District
1985	Lineberry		Louise C. Leo H.		DB	406	701	St. Rt. 903, Tract 54R, 0.955 acre, Reed Creek District
1986	Lindsey		Marine D.		DB	414	555	Lot 25, Sec. 1, Chatmoss Court, Iriswood Dist.
1986	Lintecum	Gladys B Carol D.			MB	81	2127- 2128	Parcel A SR 684 H P Dist
1986	Light	Edna S. Billy G.			MB	82	23- 24	St. Rt. 634, 15.42 acres, Ridgeway District
1986	LI	George T. C.	Margaret M. K.		HWY PB	17	105	St. Rt. 751, Horsepasture District
1987	Liles		William H., II		MB	82	692- 695	St. Rt. 620, Tract B, 20.602 acres, Iriswood Dist.
1987	Likens		Lottie	Samuel Eugene	MB	82	1055- 1056	Off, St. Rt. 628, Property, Martinsville District
1987	LIKENS		VIRGIL DOUGLAS		DB	451	490	MARTINSVILLE DISTRICT (FORMERLY LEATHERWOOD DIST.) A PORTION OF SAMUEL EUGENE LIKENS AND LOTTIE LIKENS' 11.25 ACRE TRACT
1988	LI	GEORGE T.C. & MARGARET M.K.			MB	82	2148- 2149	SOUTHWEST SIDE OF SR #641, RIDGEWAY DISTRICT OF HENRY COUNTY, PART OF PARCEL "A"
1988	LI	GEORGE T. C. & MARGERET M. K.			MB	82	2242- 2245	NORTHWEST SIDE OF THE DUPONT ROAD HENRY COUNTY, BEING LOTS 17-21 AND ALL OF LOT 22



## KEY

A. S. E. — Appraisal and Settlements of Estates  
 B. P. — Blue Prints or Plat Books  
 B. S. — Supervisors Books  
 C. C. O. — County Court Orders  
 C. F. — Chancery Files

C. L. O. — Common Law Orders  
 D. B. — Deed Books  
 P. E. — Partition of Estates  
 R. — Road Files  
 S. B. — Surveyors Books

# INDEX TO MAPS and ROADS

## HENRY COUNTY, VIRGINIA

8151. Permaflex Index No. 2. Made by Hall &amp; McChesney Inc, Syracuse, N. Y.

Slod by J. F. Bell Company, Lynchburg, Va.

YEAR	PARTY			BOOK OR FILE	Volume	Page	DESCRIPTION	
	SURNAME	ABCDEFGHIJ	KLMNOP					QRSTUVWXYZ
88	LINEBERRY	CHARLES H. AND KATHY V.			DB	477	243	WEST SIDE OF SR #609 AND ON THE SOUTH SIDE OF SR #797, REED CREEK DISTRICT OF HENRY COUNTY BEING PART OF LOT 4
90	LI	GEORGE T. C. MARGARET M. K.			MB	84	94	NORTHWEST SIDE OF THE DUPONT ROAD, HORSEPASTURE DISTRICT HENRY COUNTY, LOT 18-R
90	LIGHT	BILLY G. EDNA S.			MB	84	259	RIDGEWAY DISTRICT OF HENRY COUNTY, 0.777 ACRES
90	LINKOUS	HERMAN L. DELLA M.			DB	533	338	BLACKBERRY DISTRICT OF HENRY COUNTY, BEING A PORTION OF LOT 4 AND 5 OF THE A. B. AND ZIDA B. DAY SUBDIVISION
90	LIGHT	BILLY G. EDNA S.			MB	84	411	RIDGEWAY DISTRICT OF HENRY COUNTY, 6.58 ACRES & 1.97 ACRES
91	LINKOUS	ELIZABETH FAYE EDDIE DEAN			DB	544	707	SOUTHWEST SIDE OF FAIRMONT DRIVE, BLACKBERRY DISTRICT OF HENRY COUNTY, LOT 1, 1.000 ACRE
91	LIKENS	VIRGIL DOUGLAS KATHERINE W.			DB	554	130	NORTHWESTLY SIDE OF STATE ROUTE 628, MARTINSVILLE DIST HENRY COUNTY, 0.816 ACRES
91	LI	GEORGE T. C. MARGARET M. K.			DB	557	291	NORTHEASTERLY SIDE OF SHANNON COURT, RIDGEWAY DISTRICT HENRY COUNTY, LOT 12, SECTION "C", SHANNON HILLS SUB
92	LINN	DONNA JAMIESON			DB	563	16	NORTH SIDE OF KIRK STREET, RIDGEWAY DISTRICT OF HENRY COUNTY, LOT 6A AND 7
1991	LIKENS	LOTTIE D.			MB	85	230	MARTINSVILLE DISTRICT OF HENRY COUNTY, STATE ROUTE 628 PARCELS B AND C
1992	LIKENS	LOTTIE D.			MB	85	231	MARTINSVILLE DISTRICT OF HENRY COUNTY, PARCEL "A" 0.58 ACRES STATE ROUTE #628
1992	LIGHT	CHARLES KEITH WANDA B.			DB	572	26	WESTERLY SIDE OF STATE ROUTE 881, BLACKBERRY DISTRICT HENRY COUNTY, PARCEL 1
1992	LIGHT	THOMAS E.			DB	578	217	BLACKBERRY DIST HENRY COUNTY, PARCELS A & B
1993	LINKOUS	LINDA L.			DB	631	346	SOUTHWEST SIDE OF TAHOE DRIVE, REED CREEK DIST HENRY COUNTY, LOT 4, 0.616 ACRES
1994	LIGHT	BILLY G. EDNA S.			MB	87	22	RIDGEWAY DIST HENRY COUNTY, 4.473 ACRES, STATE ROUTE #634
1994	LIGHT	GENEVA S. EVELYN, WALTER G. CHARLES M. NOVELLA, WILLIAM R., JR.			MB	87	171	170-BLACKBERRY DIST. HENRY COUNTY DRAINAGE EASEMENTS AND ROAD RIGHTS OF WAY
1994	LIGHT	THOMAS EDWARD			MB	87	171	170 - BLACKBERRY DIST. HENRY COUNTY, DRAINAGE EASEMENTS AND ROAD RIGHTS OF WAY
1994	LINKOUS	HENRY D. DEBORAH L. MABE			DB	653	004	SOUTHEAST SIDE OF SOUTH BELMONT STREET COLLINSVILLE DIST HENRY COUNTY, LOT 8, THE TWO TWENTY COMPANY, INC. SUBDIVISION

**KEY**

A. S. E. — Appraisalment and Settlements of Estates  
 B. P. — Blue Prints or Plat Books  
 B. S. — Supervisors Books  
 C. C. O. — County Court Orders  
 C. F. — Chancery Files

C. L. O. — Common Law Orders  
 D. B. — Deed Books  
 P. E. — Partition of Estates  
 R. — Road Files  
 S. B. — Surveyors Books

**INDEX TO MAPS and ROADS**  
**HENRY COUNTY, VIRGINIA**

8151. Permaflex Index No. 2. Made by Hall & McChesney Inc, Syracuse, N. Y.

Slod by J. P. Bell Company, Lynchburg, Va.

YEAR	PARTY			BOOK OR FILE	Volume	Page	DESCRIPTION
	SURNAME	ABCDEFGHIJ	KLMNOPQ				
1962	Lipford		Lelia M. Dr. Sanford A./	B. P.	19	86	3.61 acres Reed Creek District
1962	Little	Claude	Katie Thelma	B. P.	20	68	Lot on St. Rd. #610, Irisburg Dist.
1970	LIVENGOOD	CHARLIE W. JR.		B. P.	46	76	LOT #2, LAKEVIEW DRIVE, HORSEPASTURE DIST.
1971	LITTLES	DOLLIE	JUNE	B. P.	48	7	PARCEL, RTE #644, IRISWOOD DIST.
1975 1975	Liston	Dottie H.	Robert J.	M B	63	24	Lot 13 Mountainview S/D Martinsville District
1975 1975	LIPFORD		SANFORD A. LELIA MATTOX	M B	63	130	LOT B ROUTE 220 REED CREEK DIST
1977 1977	Lippencott	Donald E. Elaine G.		M B	66	109	Lot 3 Sec F H P Dist
1969 1977	Littles	George R. Eva S.		M B	67	10	Property Blkberry Dist
1982 1982	Little	Faye B.		DB	344	501	Crestview Park Sub. Lot 12 Blackberry District
1985 1985	Littles	Eva S. George Richard		MB	81	538-540	St. Rt. 657, Parcel A, Reed Creek District
1985	Livengood		Irene Mozel C.	HWY PB	16	77	St. Rt. 641, Ridgeway District, Virginia Highway Comm.
1986 1986	Lippencott	Elaine G. Donald E.		MB	82	213- 214	St. Rt. 609, Parcels, Blackberry District
1986 1987	Little	Claude	Katie L. Keen	MB	32	704- 709	Drainage Easement and Road Right of Way, Virginia Higway Const. Easements, Keen Drive Iriswood District
88	Lippencott	Elaine G. Donald E.		Hwy MB	18	79	Blackberry District, State Route 609
1989 1989	LIPES		RUTH W. ROBERT D.	DB	488	678	EASTERLY SIDE OF HAMILTON ROAD, BLACKBERRY DISTRICT LOT 14, CAMBRIDGE ESTATES SUBDIVISION
1989	LITTLEFIELD	E. H.	MARY JO	HWY	18	216	MARTINSVILLE DISTRICT OF HENRYCOUNTY, ROUTE 108
1989 1990 1975 1996	LITTLE LIPFORD	CLAUDE	KATIE THELMA & SUSAN A. SANDORD ANDERSON LELIA MATTOX	MB MB	84 88	57 371- 372	SITUATED ON THE SOUTHEAST SIDE OF STATE ROUTE #610 AND ON THE SOUTHWEST SIDE OF KEEN DRIVE, IRISWOOD DISTRICT OF HENRY COUNTY EAST SIDE OF U.S. ROUTE 220, REED CREEK DIST. HENRY COUNTY

( )

**KEY**

A. S. E. — Appraisal and Settlements of Estates
B. P. — Blue Prints or Plat Books
B. S. — Supervisors Books
C. C. O. — County Court Orders
C. F. — Chancery Files

C. L. O. — Common Law Orders
D. B. — Deed Books
P. E. — Partition of Estates
R. — Road Files
S. B. — Surveyors Books

# INDEX TO MAPS and ROADS

HENRY COUNTY, VIRGINIA

Slod by J. F. Bell Company, Lynchburg, Va.

8151. Permaflex Index No. 2. Made by Hall & McCheaney Inc, Syracuse, N. Y.

<b>PARTY</b>																										
<b>YEAR</b>	<b>SURNAME</b>																									
	<b>A</b>	<b>B</b>	<b>C</b>	<b>D</b>	<b>E</b>	<b>F</b>	<b>G</b>	<b>H</b>	<b>I</b>	<b>J</b>	<b>K</b>	<b>L</b>	<b>M</b>	<b>N</b>	<b>O</b>	<b>P</b>	<b>Q</b>	<b>R</b>	<b>S</b>	<b>T</b>	<b>U</b>	<b>V</b>	<b>W</b>	<b>X</b>	<b>Y</b>	<b>Z</b>

**BOOK OR FILE**      **Volume**      **Page**

**DESCRIPTION**

**KEY**

A. S. E. — Appraisement and Settlements of Estates  
 B. P. — Blue Prints or Plat Books  
 B. S. — Supervisors Books  
 C. C. O. — County Court Orders  
 C. F. — Chancery Files

C. L. O. — Common Law Orders  
 D. B. — Deed Books  
 P. E. — Partition of Estates  
 R. — Road Files  
 S. B. — Surveyors Books

**INDEX TO MAPS and ROADS**  
**HENRY COUNTY, VIRGINIA**



8151. Permathek Index No. 2. Made by Hall & McChesney Inc. Syracuse, N. Y.

Slod by J. P. Bell Company, Lynchburg, Va.

YEAR	PARTY				BOOK OR FILE	Volume	Page	DESCRIPTION
	SURNAME	ABCDEFGHIJ	KLMNO	PQRSTUVWXYZ				
1989								WEST SIDE OF SR #781, HORSEPASTURE DISTRICT OF
1989	LLOYD	AUDREY C.			DB	505	203	HENRY COUNTY, LOT 18, 0.390 ACRE
1994								NORTHEAST SIDE OF PARKWAY DRIVE, HORSEPASTURE DIST.
1994	LLOYD	LEONARD H.	REBENA K.		DB	657	667	HENRY COUNTY, LOT 10A, SEC. "L" CARVER ESTATES SUB.

**KEY**

A. S. E. — Appraisalment and Settlements of Estates
B. P. — Blue Prints or Plat Books
B. S. — Supervisors Books
C. C. O. — County Court Orders
C. F. — Chancery Files

C. L. O. — Common Law Orders
D. B. — Deed Books
P. E. — Partition of Estates
R. — Road Files
S. B. — Surveyors Books

# INDEX TO MAPS and ROADS

HENRY COUNTY, VIRGINIA

Sold by J. P. Bell Company, Lynchburg, Va.

8151. Permafex Index No. 2. Made by Hall & McChesney Inc, Syracuse, N. Y.

<b>YEAR</b>	<b>PARTY</b>
SURNAME	ABCDEFGHIJ KLMNO PQRSTUWXYZ

<b>BOOK OR FILE</b>	<b>Volume</b>	<b>Page</b>
---------------------	---------------	-------------

**DESCRIPTION**

KEY

A. S. E. — Appraisal and Settlements of Estates  
 B. P. — Blue Prints or Plat Books  
 B. S. — Supervisors Books  
 C. C. O. — County Court Orders  
 C. F. — Chancery Files

C. L. O. — Common Law Orders  
 D. B. — Deed Books  
 P. E. — Partition of Estates  
 R. — Road Files  
 S. B. — Surveyors Books

INDEX TO MAPS and ROADS  
 HENRY COUNTY, VIRGINIA

8151. Permadox Index No. 2. Made by Hall & McChesney Inc, Syracuse, N. Y.

Slod by J. P. Bell Company, Lynchburg, Va.

YEAR	PARTY				BOOK OR FILE	Volume	Page	DESCRIPTION
	SURNAME	ABCDEFGHIJ	KLMNO	PQRSTUVWXYZ				
1778	Long			William	S B	1	6	98 A on waters of Snow Creek
1780	Lockhart			Thomas	S B	1	122	453 A on the branches of North Mayo River
1844	Long			Wm	D B	13	25	Lot No 7 360 A on Fall & Middle Creeks
1971	Lona	BONNIE K. CHARLES A.			M B	47	30	LOT #56, LONVIEW DEV., MARTINSVILLE DIST.
1971	Lomax			Victoria P. Thomas L.	M B	50	48	Lot 4 Sec B, Rte #912, Blackberry Dist
1972	Long		Mamie	Vick	M B	52	13	0.65 acre Lot St Rt 692, Horsepasture Dist.
1974	Locklear	Donald		Pauline D	M B	58	31	Lot 12 Sec 3 Block 3 Marrowbone Heights sub. R'way Dist.
1974	Long	Felix S.			M B	61	106	Parcels A & B Blackberry Dist
1974	Long	Felix S., Estate			M B	61	106	Parcels A & B Blackberry Dist
1978	Loftin	Betty H.		Robert W.	M. B.	69	148	10 ac tract St. Rd. 654 Martinsville Dist.
1979	Lockhart			Terry L. Patty L.	M B	71	118	Lot 4 Sec A, St. Rt. 687 Blackberry Dist.
1981	Lockamy	Aaron L. Beth G.			DB	338	481	Lot 2 Sec. 5 Martinsville District
1982	Lockridge	Everett C. Bernice V.			MB	344	519	Lot 8A Sec. 2 Hanover Court Ridgeway District
1983	Lockhart	Marie C.			DB	369	258	St. Rt. 660 and Taylor Road, Lots 21R and 22R, Mountainview Sub., Martinsville District
1984	Lockridge	Brenda J	M. D.		DB	378	492	Lot 7 Sec. I, Huntington Hills Sub., Crescent Court Town of Ridgeway
1985	Long	Charles E.	Mary J.		DB	393	668	St. Rt. 609, Parcel A 0.843 acres, Blackberry District
1986	Lockett		Joseph Anthony Kathy Woody		DB	428	88	Parcel A-0.4969 acres, Reed Creek District
1987	LOCKMAN		JAMES L. & PAULA		MB	82	1367	1366- THE CHATMOSS CORP. SUB., WEST SIDE OF STONEWALL JACKSON TRAIL, IRISWOOD DISTRICT, BEING ALL OF LOT 25 R, SECTION "V"
1987	LOCKETT		JOSEPH ANTHONY KATHY WOODY		DB	460	484	SOUTHWEST SIDE OF SR #664 REED CREEK DISTRICT HENRY COUNTY
88	Long	Felix S. - Heirs of			Hwy MB	18	109-110	Blackberry District, State Route 609
1988	LOCKLEAR		KENNETH DWANE	SHERRY LYNN STAFFORD	MB	83	100	ON THE NORTHEAST SIDE OF U. S. ROUTE 220, BUSINESS AND ON THE NORTHWEST SIDE OF STONE DRIVE MARTINSVILLE DISTRICT OF HENRY COUNTY, LOT 13A & LOT 14
1989	LOCKETT		JOSEPH ANTHONY KATHY WOODY		DB	498	749	SOUTHWEST SIDE OF SR #664, REED CREEK DISTRICT OF HENRY COUNTY
1990	LOCKMAN		JAMES L.	PAULA R.	MB	84	49	WEST SIDE OF STONEWALL JACKSON TRAIL, IRISWOOD DISTRICT OF HENRY COUNTY, LOT 25R, SECTION "V", THE CHATMOSS CORPORATION SUBDIVISION
1992	LONG	CHARLES E., SR.			DB	566	102	BLACKBERRY DISTRICT OF HENRY. COUNTY, 1.5081 ACRES
1992	LOVELACE	BARBARA P.	KENNETH WAYNE		DB	565	316	SOUTHWEST SIDE OF BOWLES ROAD, COLLINSVILLE DISTRICT HENRY COUNTY, LOT 79, 0.431 ACRES
1993	LOFTIN	BETTY H.		ROBERT W.	MB	86	215	NORTH SIDE OF STATE EOUTE 654, REED CREEK DIST HENRY COUNTY, 10.00-ACRE TRACT, BEING TRACT 12 E
1994	LOGANADAN		NICK	SANDRA D.	DB	660	122	SITUATED ON THE SOUTHWEST SIDE OF TURNER ASHBY ROAD, LOT 26 SECTION "N" THE CHATMOSS CORPORATION SUB. FOR EAST GATE DEVELOPMENT CORP, IRISWOOD DIST. HENRY COUNTY 37.675 ACRES, STATE ROUTE #686, 40' RIGHT OF WAY
1995	LOGANADAN		NICK	SANDRA D.	MB	88	142	RIDGEWAY DIST. HENRY COUNTY
1996	LOCKAMY		RONALD LEO SHEILA MILLS		MB	88	519	EASTERLY SIDE OF TRINITY TERRACE AND ON THE NORTHEASTERN LY SIDE OF U.S. ROUTE 220 BYPASS, RIDGEWAY DIST. HENRY COUNTY, LOT 18 AND PT LOT 19 SEC 4 TANGLEWOOD TERRACE SUB.

**KEY**

A. S. E. — Appraisement and Settlements of Estates
B. P. — Blue Prints or Plat Books
B. S. — Supervisors Books
C. C. O. — County Court Orders
C. F. — Chancery Files

C. L. O. — Common Law Orders
D. B. — Deed Books
P. E. — Partition of Estates
R. — Road Files
S. B. — Surveyors Books

# INDEX TO MAPS and ROADS

## HENRY COUNTY, VIRGINIA

Slod by J. P. Bell Company, Lynchburg, Va.

8151. Permaflex Index No. 2. Made by Hall & McChesney Inc, Syracuse, N. Y.

YEAR	SURNAME	PARTY			
		ABCDEFGHIH	IJKLMNO	PQRSTU	VWXYZ

BOOK OR FILE	Volume	Page
--------------	--------	------

DESCRIPTION

**KEY**

A. S. E. — Appraisal and Settlements of Estates  
 B. P. — Blue Prints or Plat Books  
 B. S. — Supervisors Books  
 C. C. O. — County Court Orders  
 C. F. — Chancery Files

C. L. O. — Common Law Orders  
 D. B. — Deed Books  
 P. E. — Partition of Estates  
 R. — Road Files  
 S. B. — Surveyors Books

**INDEX TO MAPS and ROADS**

HENRY COUNTY, VIRGINIA

8151. Permaflex Index No. 2. Made by Hall & McChesney Inc, Syracuse, N. Y.

Slod by J. P. Bell Company, Lynchburg, Va.

YEAR	PARTY				BOOK OR FILE	Volume	Page	DESCRIPTION
	SURNAME	ABCDEFGHIJ	KLMNO	PQRSTUVWXYZ				
1881	Levelace		J W		D B	20	507	10 A on Horsepasture Creek in Henry County
1916	Levelace		James John		B P	1	94	45 A 1 mile west of Town of Ridgeway Henry County
1947	Lovell			Sallie J.	B P	4	83	Property situated on U.S.H'way #58 in Martinsville District.
1953	Lovell			Sallie J.	B P	5	116	3 lots & Tract in Martinsville District
1955	Lovell		J W, Nina		B P	8	20	.57 of an acre in Martinsville District
1955	Lovelace	Charlie H.		Pearlie R.	B P	8	55	Lot 22 J R Smith sub div Martinsville District
1950	Lovell			William F.	B P	9	47	149.50 acres Reed Creek District
1959	Lovell		Macy N.	Ralph V.	B P	15	19	Lot 6, Sec.B, Collinsville, Lester Lumber Co. prop.
1963	Lovely		Louis e M.	S. Eugene	B P	24	57	Lot 5, Map B, Geo. W. Alma T. Wagoner prop, Collinsville
1964	Love			W. T.	B P	27	49	2 lots, U.S. Rt. 220, R.C. Dist.
1947	Lovell			Sallie J.	B P	30	9	Various lots Rd. 659, M'ville Dist.
1966	Lovell	Carnell W.		T. Wayne	B P.	32	12	Lot #24, George R. Turner prop., Msville Dist.
1967	LOPEZ			PETE	B P	36	78	LOT #8, ROSEWOOD AVE., MSVILLE DIST.
1968	Lovell			Shirley P. Roger Lee	B P	38	60	Lot #21, A. C. Wilson sub-div, Ridgeway Dist.
1968	Love		Laura S.		B P	38	69	Lot #6, Sec. 1, Clyde M. Fuller prop, Ridgeway Dist.
1970	LOVELL	ESTELLE B.		WILLIAM F. SHIRLEY P. ROGER LEE	B P	45	2	4.9 ACRES, RTE #899, IRISWOOD DIST.
1971	LOVELL			ROGER L. SHIRLEY P.	B P	48	27	LOT #10, LITHIA SPRINGS, RIDGEWAY DIST.
1973	Lovell			ROGER L. SHIRLEY P.	M B	53	90	2 Acres St Rt 776, Ridgeway Dist.
1973	LOVELL			ROGER L. SHIRLEY P.	M B	55	30	PORTION OF 31.50 ACRE TRACT, RIDGEWAY DIST.
1973	LOVELL	CARNELL W.		T. WAYNE	M B	54	69	LOT 24, GEORGE R. TURNER-RIVERVIEW SUBDIVISION, CIRCLE DRIVE, MARTINSVILLE, DISTRICT
1973	Lovell	Helen C			M B	57	81	Lot 16 Block L Beaver Creek Dev. Martinsville Dist.
1974	Lovell	Charles H.			M B	59	43	Tracts on St Rt 659, Iriswood Dist
1974	Lovelace		Nancy E. Larry J.		M B	62	96	Part of lot 9 & part of lot 10 Dunlap Farm St. Rt 650 Iriswood District
1976	LOVE		KYLE C.		M B	64	70	PROPERTY MSVILLE DISTRICT
1976	Lovelace	Carolyn C. John M.			M B	65	82	Lot 34 Sec A Piedmont Estates Iriswood Dist.
1977	Lowe	Cecil M.	Michael L.		M B	66	44	
1976	Lowe	Cecil M.	Michael L.		M B	65	51	Parcel A St Rt 625 Iriswood Dist
1977	Lovell	C. H.			M B	66	70	Lots 13-24
1977	Lovell			Robert Wm. Rebecca R.	M B	66	105	Lot 6 Sec C Ridgeway Dist
1977	Lowe		James W.		M B	66	101	Lot A Rt 692 H P Dist
1977	Lovelace	Jerry L.	Sharon J.		M B	66	144	Lot 7 See M Msville Dist
1977	Loudermilk	James F.	Patricia T.		M B	67	75	27.295 ac tract Blkberry Dist.
1977	Love	Diana M.	Ralph Lee		M B	67	109	Tracts A & B St. Rt. 674 & 603 Reed Crk Dist.
1973	Lovell		J. W. Nana		M B	67	123	Property Martinsville Dist.

Over -



## KEY

A. S. E. — Appraisal and Settlements of Estates  
 B. P. — Blue Prints or Plat Books  
 B. S. — Supervisors Books  
 C. C. O. — County Court Orders  
 C. F. — Chancery Files

C. L. O. — Common Law Orders  
 D. B. — Deed Books  
 P. E. — Partition of Estates  
 R. — Road Files  
 S. B. — Surveyors Books

# INDEX TO MAPS and ROADS

## HENRY COUNTY, VIRGINIA

Slod by J. P. Bell Company, Lynchburg, Va.

8151. Permaflex Index No. 2. Made by Hall & McCheaney Inc, Syracuse, N. Y.

YEAR	PARTY			BOOK OR FILE	Volume	Page	DESCRIPTION
	SURNAME	ABCDEFGHIJ	KLMNO				
1973							
1978	Lovell	Debra F.	Jimmy W.	M B	68	104	Property Iriswood District
1978							
1978	Lowe		James N. Vanessa E.	M B	69	138	Lot A St. Rt. 692 H P Dist.
1979							
1979	Love	Charlie M.	Fairy C.	M B	71	166	Lot 2 Sunrise Avenue Martinsville District
1980							
1980	Love		Kyle T. Nancy M.	M B	73	144	Tract A St. Rt. 1404 H. P. District
1980							
1980	Loper	Annie L.	Smith	MB	74	123	1.29 acre St. Rt. 983 and 679 Blackberry Dist.
1981							
1981	Love		Sandra A.	DB-	336	339	Pt. Lot 62 and Lot 63 Tanglewood Drive Martinsville District
1982							
1982	Looper	Marshall G.	Linda H.	DB	345	530	Lot 5 Sec. 2 Parkwood Court Martinsville District
82							
83	Lovell	Clifford Wayne	Linda S.	DB	356	231	Lots 121, 122 and 123 Reed Creek District
83							
83	Lovell		Rebecca R. Robert William	DB	363	337	Northwest side, Parcel A 0.436 acre, Oxford Drive, Ridgeway District
84							
84	Lovell		Susan W. Samuel W.	MB	79	50	24.340 acres, Blackberry District
84							
84	Lovell		Samuel Wilson	MB	79	51	5.7796 acres Horsepasture and Patrick County District
84							
84	Lovell	Elizabeth D.	George R.	HWY PB	16	27	St. Rt. 606, Right of Way, Reed Creek District, Virginia State Highway
84							
84	Louque	Donald J., Jr.	Patricia C.	DB	383	202	Lot 16 Sec. 6, Homestead Trail, Collinsville Highlands, Martinsville District
83							
85	Loudermilk	James F.	Patricia T.	DB	391	679	Parcel A 7.842 acres on St. Rt. 822, Blackberry District
85							
85	Love		Tammy Brodie Ricky Lane	DB	399	122	Lot 11R, Sec. C, Patsy Avenue, J. R. Smith Estate Sub., Martinsville District
85							
85	Lovelace	Donna L.		DB	402	374	Lot 15A Bk. 2, Warren Avenue, Collinsville, Martinsville Dist.
85							
85	Lowe	James W.		MB	81	1277-1284	Lots 1-3, Oof U. S. Highway 58, Horsepasture District
86							
86	Lovell	Clifford W.	Linda S.	MB	81	1737-1740	Tract A, Kimberly Road, Reed Creek District
86							
86	Lovell		Susan W. Samuel W.	MB	81	1912-1913	Parcel A, St. Rt. 627 and Access Road, Horsepasture District
86							
86	Lowry	Barbara A.		DB	425	53	Lot 7, Sec. 1, Collinsville Highlands Sub., Pioneer Trail, Martinsville District
87							
87	Lovern	Donald Robert	Sharon Morris	DB	434	751	Lot 13, Sec. M, Ridge Road, Collinsville, Martinsville Dist
87							
87	LOVE	JULIA K.	RALPH L.	MB	82	1123-1126	SR #603, REED CREEK DISTRICT, TRACT "A-2" NEAR THE TOWN OF PHILPOTT
88							
88	LOUDERMILK	CATHERINE S. ALBERT G.		DB	468	55	EAST SIDE OF DALEWOOD DRIVE, BLACKBERRY DISTRICT, LOT 12, SECTION "A", WILDWOOD ESTATES SUBD.
89							
89	LOVE	CARLTON F.	LINDA N.	MB	83	408	WEST SIDE OF DEVONSHIRE DRIVE, RIDGEWAY DISTRICT OF HENRY COUNTY, LOT 1, BLOCK 6, SHANNON HILLS SUBDIVISION SECTION "B"
89							
89	LOVE		RALPH L. D.C. P.C.	HWY	18	292	REED CREEK DISTRICT OF HENRY COUNTY
90							
90	LOWERY	FRANK E. DEBORAH L.		DB	529	563	MARTINSVILLE DISTRICT OF HENRY COUNTY, EAST AND SOUTH SIDES OF WARREN AVENUE, LOT 15-A, BLOCK #2
1992							
1992	LOVE	CORALEA M.	JOHN D.	MB	85	334	NORTH SIDE OF WHEELER AVENUE AND ON THE WEST SIDE OF NORTH COLLINS ROAD, COLLINSVILLE DIST HENRY COUNTY, LOTS 8, 9, 10, 11 AND 12 BLOCK "A" SEC "A" COLLINSVILLE FLASHLIGHT CORP. SUBDIVISION
92							
92	LOVELL	CLIFFORD W., SR.	LINDA S.	MB	85	472	SOUTH SIDE OF A PORTION OF KIMBERLY DRIVE, REED CREEK DIST. HENRY OCUNTY, TRACT "A"
1993							
1993	LOUDERMILK	GARY	VELMA	MB	86	325	PINE STREET AND PEACH COURT, BLACKBERRY DIST HENRY COUNTY, DRAINAGE EASEMENTS AND ROAD RIGHTS OF WAY
1993							
1993	LOUDERMILK	ALBERT	KATHY	MB	86	325	PINE STREET AND PEACH COURT, BLACKBERRY DIST HENRY COUNTY, DRAINAGE EASEMENTS AND ROAD RIGHTS OF WAY
1993							
1993	LOUCKS		TERESA J.	DB	632	200	NORTHERLY SIDE OF HOLLAND CIRCLE IRISWOOD DIST. HENRY COUNTY, LOT 41
1993							
1993	LOWERY		TIMOTHY L.	DB	631	146	BLACKBERRY DIST HENRY COUNTY, 0.632 ACRES
1994							
1994	LOVE		RICKY L. SHARRI E.	DB	652	671	SOUTHWEST SIDE OF BEAVER RIDGE ROAD, COLLINSVILLE DIST. HENRY COUNTY, LOT 9, SEC. 9, "COLLINSVILLE HIGHLANDS" SUBDIVISION
1981							
1994	LOVETTE	ANNE HOUCHINS		MB	87	133	IRISWOOD DIST. HENRY COUNTY, BEING A PORTION OF KATHLEEN M. HOUCHINS' 6.57 AND 5 ACRE + TRACTS

**KEY**

A. S. E. — Appraisements and Settlements of Estates  
 B. P. — Blue Prints or Plat Books  
 B. S. — Supervisors Books  
 C. C. O. — County Court Orders

C. L. O. — Common Law Orders  
 D. B. — Deed Books  
 P. E. — Portions of Estates  
 R. — Road Files  
 S. — Surveyors Books

**INDEX TO MAPS and ROADS**

(398)

HENRY COUNTY, VIRGINIA

MADE BY M & W PRINTERS, LYNCHBURG, VA.

MADE BY THE COTT INDEX COMPANY, COLUMBUS, OHIO

YEAR	PARTY				BOOK OR FILE	Volume	Page	DESCRIPTION
	SURNAME	ABCDEFGHIJ	IJKLMNO	PQRSTUVWXYZ				
1994 1994	LOVETTE	ANNE H.			MB	87	286	IRISWOOD DIST. HENRY COUNTY, 0.78 ACRE PARCEL AND 0.432 ACRES
1994 1994	LOVETTE	ANNE H.			MB	87	362	IRISWOOD DIST HENRY COUNTY, 0.78 ACRE AND 0.432 ACRE PARCELS, STATE ROUTE #620
1995 1995	LOREDO			ROSA MARIA	MB	671	538	SOUTH SIDE OF TAYLOR ROAD, COLLINSVILLE DIST. HENRY COUNTY, LOT 24, "MOUNTAINVIEW SUBDIVISION"
1995 1995	LOVE			KAREN DENISE	MB	88	50	SOUTHWEST SIDE OF HILLTOP DRIVE, COLLINSVILLE DIST. HENRY COUNTY, LOT 2
1995 1995	LOWERY	DONNA J.		WINSLOW A.	DB	692	77	NORTHEAST SIDE OF HUNTINGTON ROAD, RIDGEWAY DIST. HENRY COUNTY, LOT 10, BLOCK "3" HUNTINGTON HILLS SUB. SEC III
1995	LOVELL	DEBORAH F. DEBRA F.	AKA	JIMMIE W.	HWY	21	155	REED CREEK DIST. HENRY COUNTY ROUTE 655, 0.07 ACRE, 0.05 ACRE, 0.02 ACRES
1995 1995	LOVELL	ELIZABETH R.			MB	88	247	BLACKBERRY DIST HENRY COUNTY, VARIOUS TRACTS OF LAND
1995 1995	LOVELL	ELIZABETH R.			MB	88	283	BLACKBERRY DIST. HENRY OCUNTY, TRACTS A, B, C AND D
1996 1996	LOVELL			WILLIAM F.	MB	88	599	IRISWOOD DIST. HENRY COUNTY, 5-B, 4.398 ACRES AND 5-A CAMP BRANCH PLANTATION
1996 1996	LOWERY	GREGORY S.	JEANNIE R.		DB	720	516	BLACKBERRY DIST. HENRY COUNTY, 20,000 SQUARE FEET
1996 1996	LOVELL	CLARENCE M.		VIRGINIA D.	MB	88	732	NORTHWEST SIDE OF OAKCREST CIRCLE, REED CREEK DIST. HENRY COUNTY, LOT 2



## KEY

A. S. E. — Appraisal and Settlements of Estates  
 B. P. — Blue Prints or Plat Books  
 B. S. — Supervisors Books  
 C. C. O. — County Court Orders  
 C. F. — Chancery Files

C. L. O. — Common Law Orders  
 D. B. — Deed Books  
 P. E. — Partition of Estates  
 R. — Road Files  
 S. B. — Surveyors Books

# INDEX TO MAPS and ROADS

## HENRY COUNTY, VIRGINIA

Slod by J. P. Bell Company, Lynchburg, Va.

8151. Permaflex Index No. 2. Made by Hall & McChesney Inc, Syracuse, N. Y.

YEAR	PARTY				BOOK OR FILE	Volume	Page	DESCRIPTION
	SURNAME	ABCDEFGHIJ	KLMNO	PQRSTUWXYZ				
1778	Lumsden		John		S B	1	19	409 A on branches of Blackwater River
1779	Lumsden		John		S B	1	23	440 A on waters of Blackwater
1780	Lynch			William	S B	1	133	295 A on branches of Mayo River
1792	Lyne	Henry			D B	8	218	Lot No 20 in Town of Martinsville
1792	Lyne	Henry			S B	1	425	Lot No 20 in Town of Martinsville
1960	Lucas	Donald W.			B.P.	17	18	Lot 8, Blk 1, Jeryl M. Martin prop in Collinsville
1961	Luke	George L.	Mary H.		B.P.	21	76	Lots 29,30,31, R.S. Brown etal prop, R.C. Dist
1962	Lyttleton		James W.		B.P.	21	51	Lot 22, L. Dale McGhee prop, etal M'ville Dist
1963	Lynch et al		Lucy H.		B P	24	44	Lot 4, 4X, Sec C, L. Dale McGhee etal, M'ville Dist
1965			Linda B.					
1965	Lucas	Edward J., Jr.			B P	28	51	Lot 5A, Sec. I. Villa Hgts. M'sville Dist.
			Linda M.					
1968	Luther	Homer S.			B P	40	60	0.364 Acre, Rte #609, Blackberry Dist.
		FRANCES G.						
1969	LUSTIG	FRANK E.			B P	43	30	LOT #4, BLK 5, SEC. 2, CHATMOSS COURT, IRISWOOD DIST.
1970	LYNCH	CLARENCE	MARTHA A.		B P	45	23	PROPERTY, RTE #620, IRISWOOD DIST.
1973								
1973	Lynch	Donna D			B P	57	20	Lot 29 Chatham Heights Corp. Martinsville Dist.
1974								
1974	Lusting	Frank E.			B P	60	97	13.86 Acres, St Rt 669, R.C. Dist
			Martha A.					
1975	Lynch	Clarence Junior			M B	62	24	Lot 14 Sec 1 Indian Hills S/D Laurel Park Ave. Iriswood
1976								RIDGEWAY DISTRICT
1976	LUTZ	JANE S.	RUSSELL A.		M B	63	140	PROPERTY SANFORD FRAZIER PROP
1976								
1976	Lutz, Sr.	Cynthia A	Russell A.		M B	66	38	Lot 1 Msville Dist.
1977			Ralph E.					
1977	Lynch		Peggy S.		M B	67	33	.6 acre tract and portion 25 ac tract H P Dis.
1977		Dennis R.						
1977	Luther	Faye E.			M B	67	81	Part of Tract 3 St. Rt. 687 H P Dist.
1979								
1979	Lyerly	Charles J.	Martha D.		M B	72	116	Lot 36 Block 3 Concord Ct. Ridgeway Dist.
1979		David D.						
1979	Lynch	Carole B.			M B	73	03	Lot 4 & 12 ft. strip St. Rt. 993 Reed Crk. Dist.
1979								Tanglewood Estates Martinsville
1979	Luttrell		Marlow D, Robert S.		M B	73	79	38.5 acres & Lots 12-15 & Portion of Lots 11 & 16 Dist.
1980		Dennis R.	James C.		M B	73	97	Lot A, B, C St. Rt. 683 H. P. District
1980	Luther	Faye E.						
1981		Gladys G.						
1981	Lundy	Barbara H.	Tony H.		MB	76	35	Ramble Road Henry County
1979								Tanglewood Estates M'sville
1979	Luttrell		Merlow D. Robert S.		M B	73	79	38.5 acres & Lots 12-15 & Portion Lots 11 & 16 Dist.
1981								
1981	Lundy	Barbara P.	Tony H.		MB	76	35	Ramble Road Reed Creek District
1980								
1982	Luther	Homer S.	Linda M.		DB	354	511	St. Rt. 609 Blackberry District
1983								
1983	Lundy	Barbara Pendleton	tony Harvel		DB	370	53	Lot 70 and Pt. Lots 67-68-69-71-72, Ramble Rd. and St. Rt. 672, Bassett Hgts. Extention Sub. Reed Creek District
1981								
1984	Lundy	Barbara P.	Tony H.		MB	76	35	Ramble Road, Drainage Easements and Right of Way in Reed Creek District
1984								
1984	Lynn Street				MB	80	26	Road right of way & easement-Reed Creek Dist.
1985								
1985	Lucas	Cynthia D.	Kenneth E.		DB	403	386	Lot 3 Sec. H., Carver Estates, Inc. Sub., Horsepasture District
1985		Faye E.						
1985	Luther	Dennis R.			DB	403	429	Lot A being 1.205 acres St. Rt. 683, Horsepasture District

## KEY

A. S. E. — Appraisement and Settlements of Estates  
 B. P. — Blue Prints or Plat Books  
 B. S. — Supervisors Books  
 C. C. O. — County Court Orders  
 C. F. — Chancery Files

C. L. O. — Common Law Orders  
 D. B. — Deed Books  
 P. E. — Partition of Estates  
 R. — Road Files  
 S. B. — Surveyors Books

# INDEX TO MAPS and ROADS

## HENRY COUNTY, VIRGINIA

Slod by J. P. Bell Company, Lynchburg, Va.

8151. Permaflex Index No. 2. Made by Hall & McChesney Inc, Syracuse, N. Y.

YEAR	PARTY			BOOK OR FILE	Volume	Page	DESCRIPTION
	SURNAME	ABCDEFGHIJ	KLMNOP				
86							
86	Lynch						
86							
86	Lusk						
87							
87	Lynch						
88	LUTHER						
86							
88	LYNCH						
85							
88	LUTHER						
90							
91							
91	LUTHER						
92							
92	LYNCH						
94							
94	Luther						
1994							
1994	LUSK						
1994							
1994	LUSK						
1994							
1994	LUSK						
1994							
1994	LUST						
1994							
1994	LYLE						
1994							
1994	LUCAS						
1995							
1995	LUSK						
1995							
1995	LYLES						
1995							
1995	LYERLY						
1995							
1995	LUTHER						
1995							
1995	LUTHER						
1972							
1995	LYNCH						
1996							
1996	LUSK						
1996							
1996	LUTHER						
96							
96	LUTHER						
1996							
1996	LUSK						

## KEY

A. S. E. — Appraisement and Settlements of Estates  
 B. P. — Blue Prints or Plat Books  
 B. S. — Supervisors Books  
 C. C. O. — County Court Orders  
 C. F. — Chancery Files

C. L. O. — Common Law Orders  
 D. B. — Deed Books  
 P. E. — Partition of Estates  
 R. — Road Files  
 S. B. — Surveyors Books

# INDEX TO MAPS and ROADS

## HENRY COUNTY, VIRGINIA

Slod by J. P. Bell Company, Lynchburg, Va.

8151. Permaflex Index No. 2. Made by Hall & McChesney Inc, Syracuse, N. Y.

YEAR	PARTY					BOOK OR FILE	Volume	Page	DESCRIPTION
	SURNAME	ABCDEFGHIJ	KLMNO	PQRSTU	VWXYZ				
1947	Kiwanian Club, Inc.					B P	4	58	16.94 acres in Ridgeway District.
1961	Kenmar Farm					B P	20	95	Various lots, Mulberry Rd. M'sville Dist.
1962	Kenmar Farm					B P	20	96	Various lots Martinsville Dist.
1964	Kimberley Hills					B P	27	29	3 tracts, Harvey D. Prillaman et als prop, R.C. Dist.
1961	Kingston Acres					B P	28	75	Various lots, Harris Land Co. Prop.
1965	Kings Mountain Development Corp.					B P	30	44	2 tracts St. Rt. 882, R. C. Dist.
1965	Kings Mountain Development Corp.					B P	30	48	2 tracts St. Rt. 882, R. C. Dist.
1966	Kimberley Hills					B P	31	20	Various lots off Rt. 220, R. C. Dist.
1961	Kingston Acres					B P	31	78	Various lots Harris Land Co., M'ville Dist.
1967	Kayo Oil Company					B P	37	22	Various lots, Collinsville, Paul W. Bowles prop.
1967	KINGS MOUNTAIN DEVELOPMENT CORP.					B P	38	8	PINECREST SUBDIVISION, MARTINSVILLE DIST.
1968	KINGS MOUNTAIN DEVELOPMENT CORP.					B P	39	42	SEC. 1, PLANTATION DRIVE, R. C. DIST.
1968	KINGS MOUNTAIN DEVELOPMENT CORP.					B P	39	37	PINECREST SUB-DIV, RTE #1118, MARTINSVILLE DIST.
1969	Kings Mountain Development Corp.					B P	41	30	Property, N. W. Side Kings Mtn Rd., Reed Creek Dist
1969	KINGS MOUNTAIN DEVELOPMENT CORP					B P	44	30	REED CREEK DIST. LOT #9, SEC. 1, LOT #1, SEC 4, KINGS MOUNTAIN DEV.
1970	KINGS MOUNTAIN DEVELOPMENT CORP.					B P	44	40	VARIOUS LOTS, SEC. 2, KINGS MOUNTAIN DEV. R. C. DIST
1970	KINGS MOUNTAIN DEVELOPMENT CORP.					B P	46	10	VARIOUS LOTS, REED CREEK DIST.
1971	KINGS MOUNTAIN DEVELOPMENT CORP.					B P	47	23	PROPERTY, RTE #665, REED CREEK DIST.
1971	KILBY			M. J. INC.		B P	47	64	LOT #35, BLK 1, CHATMOSS COURT EXT., IRISWOOD DIST.
1971	KING'S VILLAGE					B P	48	36	PROPERTY, HORSEPASTURE DIST.
1971	KING COURT					B P	48	38	IRISWOOD DIST.
1971	KINGS VILLAGE					B P	49	7	WATER STORAGE TANK, HORSEPASTURE DIST.
1971	KIMBERLEY HILLS					B P	49	44	KIMBERLY ROAD OFF RTE #220, BASSETT FORKS, R. C. DIST.
1971	KINGS VILLAGE					B P	49	47	SUB-DIV., HORSEPASTURE DIST.
1971	KINGS VILLAGE					B P	49	71	LOTS 8, 8A., SEC. 1, RTE #781, HORSEPASTURE DIST.
1971	KING COURT SUB-DIVISION					B P	49	91	2 LOTS, RTE #625, IRISWOOD DIST.
1972	Kimberley Hills					M B	50	90	S/D off B.S. Rt 220 near Bassett Forks, R. C. Dist
1972	Kings Village					M B	50	6	Sec 6,7, 8, S/D Builders Enterprise, H.P. Dist.
1972	Kings Mountain Dev. Corp.					M B	51	66	NW side of Kings Mt Rd. Reed Cr. List.
1972	Kings Mountain Development Corp.					M B	51	88	Property SE side of Kings Mt. Rd. M'sville Dist.
1972	King Court					M B	52	26	Property St Rt 625, Iriswood List.
1972	Kings Mountain					M B	52	66	Off NW side Kings Mt. Rd, Reed Cr. List.
1972	Kings Mountain Development Corp					M B	53	42	Property Kings Mt Rd. & Colonia Dr. M'sville Dist.

## KEY

A. S. E. — Appraisement and Settlements of Estates  
 B. P. — Blue Prints or Plat Books  
 B. S. — Supervisors Books  
 C. C. O. — County Court Orders  
 C. F. — Chancery Files

C. L. O. — Common Law Orders  
 D. B. — Deed Books  
 P. E. — Partition of Estates  
 R. — Road Files  
 S. B. — Surveyors Books

# INDEX TO MAPS and ROADS

## HENRY COUNTY, VIRGINIA

SIEd by J. P. Bell Company, Lynchburg, Va.

8151. Permadex Index No. 2. Made by Hall & McCheaney Inc, Syracuse, N. Y.


YEAR	PARTY SURNAME	ABCDEFGHIJ	KLMNO	PQRSTU	VWXYZ	BOOK OR FILE	Volume	Page	DESCRIPTION
1973	King;s Mountain Development Corp.					M B	54	4	Map showing Section one of Plantation Drive, Reed Cr. Dist.
1971									
1973	Kings Mountain Development Corp.					M B	55	76	Part of Tract 5 O. M. Stultz Farm St. Rt. 667, M'ville Dist.
1973									
1973	Kings Village Subdivision					M B	56	8	Section 1, 2, 3, 4, 5, 6, 7, & 8 in Horsepasture Dist.
1971									
1973	Kings Mountain					M B	56	90	Property in Reed Creek District
1974									
1974	Kings Mountain Development Corp.					M B	59	37	37 Lots, Kings Mt. Rd. St Rt 882 R. C. Dist
1979									
1975	Kings Mountain Development Corp.					M B	61	139	Various Prop. in R.C. Dist <i>SPOTSWOOD COURT</i>
1967									
1979	Kings Mountain Development Corp.					M B	71	57	Lot Kings Mtn. Rd. Reed Crk. Dist.
1979	Kings Manor					M B	71	81	Tract 1, 2.30 acres off Kings Mtn. Rd. Reed Crk Dist.
84									
84	Kirk Street					MB	79	113	St. Rt. 685 in Ridgeway Distirct
84									
84	Kirk Street					MB	79	131	Drainage Easements and Right of Way in Ridgeway District
84									
84	Kirk Street					MB	80	71	Drainage Easements and Right of Way in Ridgeway District
84									
84	Kirk Street					MB	80	72	Drainage Easements and Right of Way in Ridgeway District
86									
86	Keen Drive					MB	82	127-132	Drainage Easement, Road Right of Way, and Construction Easement, Chesapeake Corp., Iriswood District
36									
37	Keen Drive					MB	32	704-709	Drainage Easement and Road Right of Way, Virginia Highway Const. Easements
78									
89	KIMBERLEY HILLS SUBDIVISION					MB	83	217& 218	OFF US 220 NORTH, NEAR BASSETT FORKS ON THE WATERS OF REED CREEK REED CREEK DISTRICT
89									
89	KINGS MOUNTAIN ANIMAL CLINIC INC.					HWY	18	240	ROUTE 174
89									
89	KENNY'S MOBILE HOME PARK					MB	83	491	IRISWOOD DISTRICT OF HENRY COUNTY, SR #617
89									
90	KING'S MOBILE HOME PARK					MB	83	628	SOUTHWEST OF SR #904, BLACKBERRY DISTRICT OF HENRY COUNTY AND BEING SHOWN AS MOBILE HOME SPACES 1,2,3,4,5, AND 6
90									
90	KING ROAD					MB	84	325	MARTINSVILLE DISTRICT OF HENRY COUNTY, OFF OF STATE ROUTE 778
90									
91	KING ROAD					MB	84	396	MARTINSVILLE DISTRICT OF HENRY COUNTY, OFF OF STATE ROUTE 778
90									
91	KING'S GRANT					MB	84	431	WEST SIDE OF STATE ROUTE #108 AND FIGSBORO ROAD, MARTINSVILLE DISTRICT OF HENRY COUNTY, TRACT "1A"
91									
92	KING ROAD					MB	85	140	MARTINSVILLE DISTRICT OF HENRY COUNTY, KING ROAD
1992									
1992	KINDSMAN DRIVE					MB	85	393-394	REED CREEK DIST HENRY COUNTY, DRAINAGE EASEMENTS AND AND ROAD RIGHTS-OF-WAY
1992									
1992	KENMORE AVENUE PHASE 1					MB	85	633-635	RIDGEWAY DIST HENRY COUNTY, DRAINAGE EASEMENTS AND ROAD RIGHTS-OF-WAY
1992									
1992	KENMORE AVENUE PHASE 1					MB	85	657-659	RIDGEWAY DIST HENRY COUNTY, DRAINAGE EASEMENTS AND ROAD RIGHTS-OF-WAY
1993									
1993	KINGS MANOR ASSOCIATES					MB	86	152	WEST SIDE OF KINGS MANOR DRIVE, REED CREEK DIST. HENRY COUNTY, TRACT 1
1993									
1993	KENMORE AVENUE					MB	86	519	RIDGEWAY DIST. HENRY COUNTY, GREENBRIAR PARK SUBDIVISION
1993									
1995	KIRKWOOD DRIVE					MB	87	501	RIDGEWAY DIST. HENRYCOUNTY, DRAINAGE EASEMENTS AND ROAD RIGHTS-OF-WAY
1993									
1995	KIRKLAND DRIVE					MB	87	532	RIDGEWAY DIST. HENRY COUNTY
1995									
1995	KINGS MANOR ASSOCIATES, II					MB	88	71	EASTERLY SIDE OF KINGS MANOR DRIVE, REED CREEK DIST. HENRY OCUNTY, TRACT 2

KEY

A. S. E. — Appraisement and Settlements of Estates  
 B. P. — Blue Prints or Plat Books  
 B. S. — Supervisors Books  
 C. C. O. — County Court Orders  
 C. F. — Chancery Files

C. L. O. — Common Law Orders  
 D. B. — Deed Books  
 P. E. — Partition of Estates  
 R. — Road Files  
 S. B. — Surveyors Books

INDEX TO MAPS and ROADS  
 HENRY COUNTY, VIRGINIA



8151. Permaplex Index No. 2. Made by Hall & McChesney Inc. Syracuse, N. Y.

Sold by J. P. Bell Company, Lynchburg, Va.

YEAR	PARTY				BOOK OR FILE	Volume	Page	DESCRIPTION
	SURNAME	ABCDEFGHIJ	KLMNO	PQRSTUVWXYZ				
1915	Koehler Lots & Farms				DB	38	1	
					B P	1	80	Subdivision of property on Smith River Henry County
1915	Koehler Lots & Farms				D B	37	600	Subdivision of lots & farms Henry County Va
1921	Knights of Pythias				( P B P	3	112	Parcel of land on Public Square in Town of Martin-
					( D B	41	475	sville
1937	Koger Realty Corporation				B P	2	300	10 lots on Daniels Creek Henry County
1954	Knollwood Place				B P	7	53	Various lots in Martinsville District
1980								
1982	Kroger Company				MB	76	111	U. S. 220 Business Tracts A and B Ridgeway District
1980								1598- RIDGEWAY DISTRICT, OF HENRY COUNTY, BEING A
1987	KOGER & WADE MANUFACTURING, CORP.				MB	82	1599	PORTION OF LOT 5
1993								RIDGEWAY DIST HENRY COUNTY, STATE ROUTES 750 AND
1993	KNIGHTS OF COLUMBUS OF MARTINSVILLE, VIRGINIA				DB	601	582	636





**KEY**

A. S. E. — Appraisal and Settlements of Estates  
 B. P. — Blue Prints or Plat Books  
 B. S. — Supervisors Books  
 C. C. O. — County Court Orders  
 C. F. — Chancery Files

C. L. O. — Common Law Orders  
 D. B. — Deed Books  
 P. E. — Partition of Estates  
 R. — Road Files  
 S. B. — Surveyors Books

**INDEX TO MAPS and ROADS**  
**HENRY COUNTY, VIRGINIA**

Slod by J. P. Bell Company, Lynchburg, Va.

8151. Permindex Index No. 2. Made by Hall & McChesney Inc, Syracuse, N. Y.

YEAR	PARTY				BOOK OR FILE	Volume	Page	DESCRIPTION
	SURNAME	ABCDEFGHIJ	JKLMNO	PQRSTUVWXYZ				
	LINDER ROAD				S. B.	1	55	
1896	Life Insurance Co of Virginia				D B	28	440	1 lot in Henry Co beginning on Church Street
1936	Liberty Heights Swim Pool				B P	1	311	No 16 Liberty Heights Swim Pool on Map of Martinsville Va
1947	Lumber Brokers, Inc.				B P	4	3	Property of Lumber Brokers, Inc., as purchased from W.T. Turner, & R.P. Thomas, Collinsville, Martinsville District.
1956	Laurel Park				B P	9	45	Various lots & tracts in Martinsville District
1956	Laurel Park				B P	10	22	Set back line on various lots & tracts Martinsville Dist
1956	Laurel Park				B P	10	52	Various lots in Martinsville District
1958	Laurel Park				B P	11	92	Various lots amended to show drainage easement M'ville District
1962	Lakewood Forest				B.P.	21	3	Various lots, Lakeview Drive, H.P. Dist
1963	Lakewood Forest				B.P.	22	52	Various lots, Lakewood Drive, H.P. Dist
1963	Leak, Rakes, & Lawson				B.P.	22	99	Pt. lot 3, H.P. Dist
1963	Lee Telephone Company				B P	23	84	0.46 acre, S. Rd. 902, Ridgeway Dist.
1963	Laurel Park Development				B P	25	33	Various Lots Laurel Drive, Martinsville Dist.
1964	Lee Telephone Co.				B P	25	46	P. Tract 4, C. C. Spencer prop. St. Road 692 H. P. Dist.
1964	Laurel Park Development Corp.				B P	26	88	4.4 acres, Dogwood Road Martinsville Dist.
1964	Landsdown Limited				B P	27	54	Lots 17, 18, 19, Forest Acres, M'sville Dist.
1956	Laurel Park				B P	29	39	5 tracts U. S. Rt. 58, M'ville Dist.
1965	Lester Corporation, The				B P	30	4	Revision lots 3, 4, 5, Forest Park Sub-div., M'ville Dist.
1965	Lakewood Forest				B P	30	31	Various lots, Sec. F & G, H. P. Dist.
1965	Lakewood Forest				B P	30	41	Various lots Sec. F and G., H. P. Dist.
1965	Lakewood Forest				B P	30	79-83	Various lots & tracts H. P. Dist.
1966	Lakewood Forest				B P	34	89	Lots, Sec. A B C D, Lakewood Forest, Horsepasture Dist
1966	LAWRENCE FARMS				B P	36	52	LOT, RTE #647, LEATHERWOOD DIST.
1967	LAKWOOD FOREST				B P	35	41	VARIOUS LOTS, SEC. E., HORSEPASTURE DIST.
1967	LAUREL PARK DEVELOPMENT CORPORATION				B P	35	90	MARTINSVILLE DIST.
1967	Laurel Park Development Corporation				B P	37	61	Sub-division of Lots, Msville Dist.
1968	Lee Telephone Company				B P	37	21	Property, Rte #687, Horsepasture Dist.
1968	Lee Telephone Company				B P	37	90	Lots, 27, 28, 29, 30, Collinsville
1968	LEE TELEPHONE COMPANY				B P	38	88	AGREED BOUNDARY LINE PROP, REED STONE ST., BASSETT, R. C. Dist.
1968	LAKWOOD FOREST				B P	39	41	PROPERTY HORSEPASTURE DIST.
1968	Laurel Park Water Company				B P	40	85	Property, Iriswood District
1968	Lancaster Hills				B P	40	59	Sub-division, Blackberry District
1969	Lee Telephone Company				B P	41	15	Lots #27 & 28, 29, 30, Daniel Crk Rd., Collinsville
1969	Lakewood Forest				B P	42	24	Property, Horsepasture Dist.
1970	LITHIA SPRINGS SUB-DIVISION				B P	45	38-	PROPERTY, RTE #639, RIDGEWAY DIST (2 PARTS)

## KEY

A. S. E. — Appraisement and Settlements of Estates  
 B. P. — Blue Prints or Plat Books  
 B. S. — Supervisors Books  
 C. C. O. — County Court Orders  
 C. F. — Chancery Files

C. L. O. — Common Law Orders  
 D. B. — Deed Books  
 P. E. — Partition of Estates  
 R. — Road Files  
 S. B. — Surveyors Books

# INDEX TO MAPS and ROADS

## HENRY COUNTY, VIRGINIA

Slod by J. P. Bell Company, Lynchburg, Va.

8151. Permaflex Index No. 2. Made by Hall & McChesney Inc, Syracuse, N. Y.

YEAR	SURNAME	PARTY				BOOK OR FILE	Volume	Page	DESCRIPTION
		ABCDEFGHIJ	KLMNO	PQRSTU	VWXYZ				
1972	Lakewood Forest					M B	51	39	Lots, Horsepasture List.
1972	Lakewood Forest					M B	51	43	Lots, Horsepasture List.
1972	Lakewood Forest					M B	51	49	Showing Sec E, F, & G, Horsepasture List.
1972	Lakewood Forest					M B	51	52	Lot 5 Sec C Horsepasture List.
1972	Lakewood Forest					M B	51	76	Lot 33 Sec E, Horsepasture List.
1972	Lakewood Forest					M B	51	86	Lot 4 Sec C, Lakewood Terrace, Horsepasture List.
1972	Lakewood Forest					M B	51	86	Lot 32 Sec E. Sherwood Circle, Horsepasture List.
1972	Laurel Park Plaza Shopping Center					M B	51	22 21	St Rt 58, Laurel Pk S/L
1972	Lee Telephone Co.					M B	51	95	In village of Fieldale St Rt 609, Horsepasture List.
1972	Laurel Park Water Works					M B	52	2	Well Lot, Well #4
1972	Laurel Park Water Works					M B	52	2	Water Storage Tank Lot
1972	Lee Telephone Co.					M B	52	39	Property SW side of St Rt 692, Horsepasture List.
1972	Lakewood Forest					M B	52	95	Lots, Horsepasture Dist H. C.
1972	Lithia Springs S/D					M B	53	51 & 52	Property SE side of St Rt 639, Ridgeway Dist.
1972	Lafayette Estates					M B	53	32	Property NE side of State Route 775 Blackberry District
1972	Lakewood Subdivision					M B	53	87	Property, Henry County
1971									
1973	Laurel Park Development Corporation					M B	57	68	Property on U. S. Rt. 58 in Iriswood District
1973	Lee Acres					M B	56	75	Subdivision of Lots owned by Prillaman & Thomason in/ Blackberry District
1973	Lithia Springs					M B	56	76 77	Property of Builders Enterprises, Inc. Ridgeway District
1972	Lakewood Forest					M B	56	88	Property in Horsepasture District
1973	Lakewood Forest					M B	59	3	Lots 1 2 & 3 Sherwood Circle H. P. Dist
1968	Lancaster Hills					M B	59	49	Various Lots, Blackberry Dist
1974	Longview Development Corp.					M B	60	27	Sec. 4 Blk A B C Msville Dist
1973	Lakewood Forest					M B	60	43	Lots Sherwood Circle, H. P. Dist
1974	Leatherwood Estates					M B	61	150	Lot 1, Coleman Lawrence, Iriswood Dist
1975	Lackey Court					M B	63	42	Property Survey for F. D. & Gaenell W. Thomasson Reed Creek District
1976	Lester Properties					M B	65	56	Parcel 1 V. C Drive & Commonwealth Blvd. Msville Dist
1972	Lakewood Forest					M B	65	138	Property H P Dist
1977	Lee Acres Subdivision					M LB	66	128	Recut of Lots 15-18 Blkberry Dist
1977	Lester Group, Inc.					M B	66	138	Parcels A & B Iriswood Dist
1977	Love of God Baptist Church					M B	66	146	2.18 ac tract Blkberry Dist
1977	Lester Group, Inc., The					M B	67	9	Lots 1-A & 1-B St Rt 650 Iriswood Dist
1976	Lancaster Hills					M B	67	14	Recut of Lot 1 Blkberry Dist
1977	Lester Properties					M B	67	98	Tracts A & B and Lot A St. Rt. 665 Reed Crk. Dist.
1975	Lakewood Forest					M B	68	78	Property H P Dist.

**KEY**

A. S. E. — Appraisal and Settlements of Estates  
 B. P. — Blue Prints or Plat Books  
 B. S. — Supervisors Books  
 C. C. O. — County Court Orders

C. L. O. — Common Law Orders  
 D. B. — Deed Books  
 P. E. — Partition of Estates  
 R. — Road Files  
 S. — Surveyors Books

**INDEX TO MAPS and ROADS**  
 HENRY COUNTY, VIRGINIA

(47B)

YEAR	PARTY				BOOK OR FILE	Volume	Page	DESCRIPTION
	SURNAME	ABCDEFGHIJ	KLMNO	PQRSTUVWXYZ				
1978 1978	Lester Group, Inc.				M B	68	124	Tract A St. Rt. 650 Iriswood Dist.
1978 1978	Leatherwood Estates				M B	69	24	Portion Lot 1 Iriswood Dist.
1968 1978	Lancaster Hills				M B	69	42, 42 A	Various Lots Blkberry Dist.
1978 1978	Leatherwood Estates No. 2				M B	69	132	Portion Lot 1 Coleman Lester Prop. Lots 1-20 Iriswood Dist.
1978 1978	Laurel Park Plaza ;				M B	70	87	4.99 acres Iriswood Dist.
1979 1979	Lester Development Corporation,				M B	71	68	Lot 2, N. E. US 220 Martinsville District
1979 1979	Lester Development Corp.				M B	71	68	Lot 2 U. S. 220 Martinsville District
1979 1979	Lee Brothers Electric Co.				M B	72	29	Lots 1 & 2 Martinsville District
1979 1979	Lester Development Corp.				M B	72	153	Lot 1 U. S. 220 Martinsville Dist.
1979 1979	Lester Group, Inc.				M B	73	16	Parcel A Reed Crk. District
1980 1980	The Lester Group, Inc.				M B	74	88	Lot 5 & 6 Sec D St. Rt. 665 Reed Crk. Dist.
1980 1980	Leisurama, Inc.				MB	74	153	Lots 1-8 Bk G Martinsville Dist.
1980 1980	Lester Group, Inc.				MB	75	38	St. Rt. 644 Lots 2 and 3 Iriswood Dist.
1981 1981	Lanmar Real Estate Trust				DB	335	640	St. Rt. 770 Tract B 1 Reed Creek District
1981 1981	Laurel Lane				MB	75	144	Property Martinsville District
1982 1982	Lee Brothers Electrical Company				MB	76	82	Property Mountain View, Iriswood District
1983 1983	Lackey Road Ext.				MB	77	124	Village of Collinsville, Martinsville District
1983 1983	Lackey Road Ext.				MB	77	123	Village of Collinsville, Martinsville District
1983 1983	Lackey Road Ext.				MB	77	122	Village of Collinsville, Martinsville District
1983 1983	Lackey Road Ext.				MB	77	121	Village of Collinsville, Martinsville District
1975 1976	Lester Group, Inc.				MB	64	22	Property Reed Creek District
1983 1983	Lester Development Corporation				MB	78	80	Lots 10-13 O. D. Ford Sub., Martinsville District J. S. 220 Business, School Drive
1983 1984	Lester Group, Inc. (The)				MB	78	167	Tracts A and B St. Rt. 922, Martinsville District
1983 1984	Lester Group, Inc.				MB	79	8	Right of Way, Reed Creek District
1983 1984	Lester Group, Inc.				MB	79	8	Right of Way/Easement, Reed Creek District
1984 1984	Leatherwood Land Company				MB	79	94	St. Rt. 648 Lot 1-7 in Iriswood District
1984 1984	Leatherwood Land Company				MB	79	95	Lots 7-11 on St. Rt. 648 in Iriswood District
1984 1984	Leatherwood Land Company				MB	79	96	Lots 12-18 in Iriswood District
1984 1984	Leatherwood Land Company				MB	79	136	Lots 1-5, Granberry Subdivision in Iriswood District
1984 1984	Lester Group, Inc.				MB	80	84	St. Rt. 664, Tract W being 154.445 acres in Martinsville District
1984 1984	Landura Investment Company				MB	80	81	Parcel A 4.350 acres, Parcel B 2.729 acre St. Rt. 685, Kirk Street, Theater Drive and Lowland Drive
1983 1984	Leatherwood Land Company				MB	80	67	APCO in Iriswood District
1984 1984	Lester Development Corporation Lester Group, Inc.				MB	80	114	U. S. 220 and St. Rt. 685 Tract 1A 0.908 acres Ridgeway Dsitric
1984 1984	Lee's Ridge Subdivision				MB	80	103 104 105	Lots on Lee's Ridge Road in Iriswood District
1985	Lester Group, Inc. (The)				HWY PB	16	63	St. Rt. 628, Iriswood District

498 KEY

A. S. E. — Appraisal and Settlements of Estates  
 B. P. — Blue Prints or Plat Books  
 B. S. — Supervisors Books  
 C. C. O. — County Court Orders

C. L. O. — Common Law Orders  
 D. B. — Deed Books  
 P. E. — Partition of Estates  
 R. — Road Files  
 S. — Surveyors Books

# INDEX TO MAPS and ROADS

## HENRY COUNTY, VIRGINIA

YEAR	SURNAME				BOOK OR FILE	Volume	Page	DESCRIPTION
	ABCDEFGHIJ	KLMNO	PQRSTU	VWXYZ				
85					MB	81	632-639	Drainage Easements and Right of Way, Parcels, Ridgeway District
85	Lake View Trail				MB	81	879-888	Kirk Street, Joseph Martin Highway, Ridgeway District
85	Landura Investment Company				MB	81	1091-1138	Drainage Easements and Right of Way, Iriswood District
85	Lakewood Trail				MB	81	1091-1138	Drainage Easements and Right of Way, Iriswood District
85	Lester Development Corporation				DB	406	719	Lot 3, U. S. 220 Business, Martinsville District
85	Lester Development Corporation				DB	406	713	Lot 3, U. S. 220 Business, Martinsville District
85	Lakewood Trail				MB	81	1285	1324 Drainage Easement and Road Right of Way, East Gate Development Corporation, G. Randolph Wells, Iriswood District
85	Lester Development Corporation				MB	81	1420-1422	St. Rt. 57A, St. Rt. 57 and 903, Parcel C-1; Reed Crk District
84	Lee's Ridge S/D				MB	81	1485-1498	Camp Branch Plant., Inc., Property Iriswood District
85	Lee's Ridge S/D				MB	81	1499-1516	Camp Branch Plant., Inc., Property Iriswood District
84	Lee's Ridge S/E				MB	81	1584-1597	Iriswood District, Camp Branch Plant., Inc. Property
86	Lester Properties				HWY PB	16	109	Ridgeway District, Virginia State Highway Comm.
86	Lester Development Corporation				DB	421	750	U. S. 220 Bus. & St. Rt. 667, Lot A, Martinsville Dist.
86	Leatherwood Forest Sub.				MB	82	179-186	Tracts, Chatmoss Corp. Sub., Iriswood District
86	Lester		Loury Airpark, Inc.		MB	82	356-359	Tracts U. S. 220, Martinsville District
87	Larry and Alley, Inc.				DB	445	674	11.2 acres, Reed Creek District
87	LINDA DRIVE				MB	82	1081-1092	HORSEPASTURE DISTRICT, DRAINAGE EASEMENTS, ROAD RIGHT OF WAYS, VA. DEPARTMENT OF TRANSPORTATION TEMPORARY CONSTRUCTION EASEMENT
87	LANCE, INC.				MB	82	1720-1721	LOTS 1 & 2, BLOCK "D", AND PART OF LOT 3, BLOCK "D" NOW RESIGNATED AS PARCEL "B", AND ALL OF PARCEL "A"
87	LESTER GROUP, INC. (THE)				MB	82	1662-1663	SOUTHWEST SIDE OF U.S. ROUTE 220, BUSINESS & THE NORTHERLY SIDE OF SR #685, RIDGEWAY DISTRICT, HENRY COUNTY, TRACT "1A"
87	LESTER GROUP, INC. (THE)				HWY	17	202	SR #883, REED CREEK DISTRICT, HENRY COUNTY, 0.335 ACRE
88	LEATHERWOOD LAND COMPANY				MB	82	1904-1907	SOUTH EAST SIDE OF SR #57 & NORTH EAST SIDE OF SR #619 IRISWOOD DISTRICT, NOW DESIGNATED AS TRACT A-6
88	LEATHERWOOD LAND COMPANY				MB	82	2044-2045	SOUTH EAST SIDE OF RT 57 & NORTH EAST SIDE OF SR #648, IRISWOOD DISTRICT, TRACT "J"
88	Lester Group Inc. (The)				Hwy MB	18	83-84	Iriswood District, State Route 650
88	Lester Group Inc. (The)				Hwy MB	18	113	Horsepasture District, State Route 781
88	LINDA DRIVE				MB	82	2316-2327	SITUATED IN THE HORSEPASTURE DISTRICT OF HENRY COUNTY EASEMENTS AND ROAD RIGHTS OF WAY
88	LEATHERWOOD LAND COMPANY				MB	83	15	SOUTHERLY SIDE OF SR #57 AND ON THE WEST SIDE OF SR #648 IRISWOOD DISTRICT HENRY COUNTY
88	LEATHERWOOD LAND COMPANY				MB	83	16	SOUTHERLY SIDE OF SR #57 AND ON THE WEST SIDE OF SR #648, IRISWOOD DISTRICT OF HENRY COUNTY
<del>88</del>	<del>LEATHERWOOD LAND COMPANY</del>				<del>MB</del>	<del>83</del>	<del>17</del>	<del>NORTHERLY SIDE OF SR #57, IRISWOOD DISTRICT OF HENRY COUNTY, BEING PART OF THE 1081.7-ACRE TRACT</del>
88	LEATHERWOOD LAND COMPANY				MB	83	20	NORTHERLY SIDE OF SR #57, IRISWOOD DISTRICT OF HENRY COUNTY, BEING PART OF THE 1081.7-ACRE TRACT
88	LEATHERWOOD LAND COMPANY				MB	83	21	NORTHERLY SIDE OF SR #57, IRISWOOD DISTRICT OF HENRY COUNTY
88	LEATHERWOOD LAND COMPANY				MB	83	97-98	NORTHWEST SIDE OF SR #57, IRISWOOD DISTRICT OF HENRY COUNTY, TRACT "C1" AND "C2"
88	LEATHERWOOD LAND COMPANY				MB	83	121	SOUTHERLY SIDE OF STATE ROUTE #57 ON THE S.W. SIDE OF STATE ROUTE #619, IRISWOOD DISTRICT, HENRY CO.
88	LEATHERWOOD LAND COMPANY				MB	83	125	SOUTHERLY SIDE OF STATE ROUTE #57 & ON THE SOUTHWEST SDIE OF STATE ROUTE #619, IRISWOOD DISTRICT, HENRY CO.
88	LEATHERWOOD LAND COMPANY				MB	83	139	SOUTHERLY SIDE OF STATE ROUTE #57 & ON THE S.W. SIDE OF STATE ROUTE #619 & ON THE WESTERLY SIDE OF STATE ROUTE #649
88	LEATHERWOOD LAND COMPANY				MB	83	135-136	NORTHERLY SIDE OF SR #57, IRISWOOD DISTRICT, TRACT E-1, E-2 & E-3

**KEY**

A. S. E. — Appraisements and Settlements of Estates  
 B. P. — Blue Prints or Plat Books  
 B. S. — Supervisors Books  
 C. C. O. — County Court Orders

C. L. O. — Common Law Orders  
 D. B. — Deed Books  
 P. E. — Portions of Estates  
 R. — Road Files  
 S. — Surveyors Books

**INDEX TO MAPS and ROADS**

(47C)

HENRY COUNTY, VIRGINIA

SOLD BY M & W PRINTERS, LYNCHBURG, VA.

MADE BY THE CITY INDEX COMPANY, COLUMBUS, OHIO

YEAR	PARTY				BOOK OR FILE	Volume	Page	DESCRIPTION
	SURNAME	ABCDEFGHIJ	IJKLMNOP	QRSTUVWXYZ				
1989 1989	LAWSON STREET				MB	83	327-330	HORSEPASTURE DISTRICT OF HENRY COUNTY, DRAINAGE EASEMENTS AND ROAD RIGHT OF WAYS
1989 1989	LAWSON STREET				MB	83	331-334	HORSEPASTURE DISTRICT OF HENRY COUNTY, DRAINAGE EASEMENTS AND ROAD RIGHT OF WAY
1989 1989	LAWSON STREET				MB	83	355-359	HORSEPASTURE DISTRICT OF HENRY COUNTY, DRAINAGE EASEMENTS AND ROAD RIGHT OF WAYS
1989 1989	LESTER DEVELOPMENT CORPORATION				MB	83	306	SOUTH SIDE OF SR #57 & ON THE SOUTHWEST SIDE OF SR # BLACKBERRY DISTRICT
1990 1990	LESTER GROUP, INC. (THE)				MB	83	623	EAST SIDE OF SR RTE 647, IRISWOOD DISTRICT OF HENRY COUNTY
1989 1990	L. I. C. ASSOCIATES VIRGINIA				MB	83	638	RIDGEWAY DISTRICT OF HENRY COUNTY, 2.729 ACRES
1989 1990	"LEA'S MOBILE HOME PARK"				MB	84	107	IRISWOOD DISTRICT OF HENRY COUNTY, BEING A PORTION OF A 6.192 ACRE TRACT
1990 1990	LINDEN ROAD				MB	84	321	SITUATED IN BASSETT, REED CREEK DISTRICT OF HENRY COUNTY
1990 1990	LAWREY AUTO SERVICE				MB	84	386	IRISWOOD DISTRICT OF HENRY COUNTY, PARCEL "A"
1990 1991	LAWREY AUTO SERVICE				MB	84	386	IRISWOOD DISTRICT OF HENRY COUNTY, PARCEL "A"
1990 1991	LINDEN ROAD				MB	84	419	SITUATED IN THE REED CREEK DISTRICT OF HENRY COUNTY, LINDEN ROAD 30' RIGHT OF WAY
1991 1991	LESTER GROUP, INC. (THE)				MB	84	445	SOUTHWEST SIDE OF STATE ROUTE 665, REED CREEK DISTRICT HENRY COUNTY, LOT 8, SECTION "D", LESTER LUMBER COMPANY, INC. SUBDIVISION
1991 1991	LEATHERWOOD CROSSING, INC.				MB	84	605	NORTH SIDE OF U.S. ROUTE 58, AND ON THE NORTHWEST SIDE OF STATE ROUTE #57, IRISWOOD DISTRICT OF HENRY COUNTY
1992 1992	LESTER GROUP, INC.				MB	85	182	WEST SIDE OF STATE ROUTE 695, HORSEPASTURE DISTRICT HENRY COUNTY, LOT 60
1992 1992	LEATHERWOOD CROSSING, INC.				DB	577	413	NORTH SIDE OF U.S. ROUTE 58, IRISWOOD DIST. HENRY COUNTY LOT 2 AND 3
1993 1993	LEATHERWOOD CROSSING, INC.				MB	86	150	U.S. RTE 58 AND STATE ROUTE #57, IRISWOOD DIST. HENRY COUNTY, TRACT "L", 10.632 ACRES
1993	LANDMARK HOMEBUILDERS, INC.				HWY	20	182	STATE ROUTE 687 HENRY COUNTY BLACKBERRY DIST.
1994 1994	LEATHERWOOD CROSSING, INC.				MB	87	202	NORTH PORTION OF TRACT "L", IRISWOOD DIST. HENRY COUNTY
1994 1994	LEATHERWOOD CROSSING, INC.				MB	87	242	TRACT "L", 10.632 ACRES, IRISWOOD DIST. HENRY COUNTY
1994 1994	L & H ENTERPRISES OF VIRGINIA, INC.				MB	87	369	TRACT "R" AND ALL OF LOTS 28 THRU 32 AND PART OF TRACT "A", NOW TRACT "A-1"
1995 1995	LEATHERWOOD CROSSING INC.				MB	88	90-91	U.S. ROUTE 58, BUSINESS-RIGHT-OF-WAY VARIES, COLLINSVILLE DIST. HENRY COUNTY
1994 1996	L C OF MARTINSVILLE, VIRGINIA				MB	88	363	L C OF MARTINSVILLE INC. SUBDIVISION, 2 PARCELS 29.107 ACRES AND 7.871 ACRES
1986 1996	LEATHERWOOD FOREST SUBDIVISION				MB	88	391-392	EAST OF A. P. HILL ROAD, STATE ROUTE 933, SECTION "K" IRISWOOD DIST. HENRY COUNTY, THE CHATMOSS CORPORATION SUBDIVISION
1996 1996	LC OF MARTINSVILLE, INC.				MB	88	576-577	U.S. 220 BUSINESS (RIGHT OF WAY VARIES) SHOPPING CENTER TRACT AND COMBINED WAL-MART AND SHOPPING CENTER TRACT
1996	L & H ENTERPRISES OF VIRGINIA, INC.				HWY	21	211	IRISWOOD DIST. HENRY COUNTY, STATE HIGHWAY 620, 0.31 ACRE, 0.18 ACRE AND .385 ACRE
1996 1996	LESCO INVESTMENT CORPORATION				MB	89	32	PARCEL 1A (0.731 ACRE) U. S. ROUTE 220 BUSINESS, SUBDIVISION OF TRACT 1, NATIONAL ENTERPRISES, INC.



KEY

A. S. E. — Appraisal and Settlements of Estates  
 B. P. — Blue Prints or Plat Books  
 B. S. — Supervisors Books  
 C. C. O. — County Court Orders  
 C. F. — Chancery Files

C. L. O. — Common Law Orders  
 D. B. — Deed Books  
 P. E. — Partition of Estates  
 R. — Road Files  
 S. B. — Surveyors Books

INDEX TO MAPS and ROADS  
 HENRY COUNTY, VIRGINIA

8151 Permaflex Index No. 2 Made by Hall & McChesney Inc, Syracuse, N. Y.

Slod by J. P. Bell Company, Lynchburg, Va.

YEAR	PARTY				BOOK OR FILE	Volume	Page	DESCRIPTION
	SURNAME	ABCDEFGHIJ	KLMNO	PQRSTUVWXYZ				
1929	Longview				B P	2	238	Property in Martinsville Va
1936	Longview				B P	1	118	Property near Martinsville Va on Danville & Chatham Roads
1958	Luann Circle				B P	13	1	Various lots between Sunny-View & Bassett Hgts. Bassett, Va.
1957	Longview Development				B P	15	25 AND 25A	Property of B.I. & Dan E. Atkins overlooking Fieldale & Collinsville
1963	Longview Development				B P	23	127	Lots 1 thru 27, Sec 2, M'ville Dist
1964	Longview Development-Crestwood Road				B P	28	80	Various lots, B.I. Atkins prop. M'sville Dist. <i>Crestwood Road</i>
1964	Longview Development-Crestwood Road				B P	28	81	Various lots, B.I. Atkins prop. M'sville Dist. <i>Crestwood Road</i>
1965	Longview Development Addition				B P	29	23	Various lots Longview Dev., Inc., Sec.3, M'ville Dist. <i>Edgelyll Circle</i>
1967	Lakewood Forest				B P	34	89	Lots in Sec A,B,C,D, Lakewood Forest, H.P. Dist
1966	Longview Development				B P	34	48	Lots 6,7, Longview Dev. M'sville Dist.
1970	LOWE'S COMPANY'S INC.				B P	45	31	4.13 ACRE, RTE #220 AND RTE #970, RIDGEWAY DIST.
1972	Longview Development				M B	50	87	St Rt 1112, Longview Dr. M'sville Dist, H.C.
1972	Longview Development Corp.				M B	51	35	Lots Longview Dr. Collinsville, Va.
1972	Longview Development				M B	51	45	Land, Longview Drive, Collinsville
1978	Loury Lester Air Park				M B	69	01	141.541 acres Martinsville Dist.
1978	Loury Lester Air Park				M B	70	59	141.541 acres Martinsville Dist.
1979	Loury Lester Air Park				M B	71	128	6.451 acres and 4.298 acres Reed Crk. Dist. <i>Lot 12</i>
1982	Lowland Drive				MB	77	29	Property Ridgeway District Rich Acres
1986	Loury Lester Airpark, Inc.				MB	82	356-359	Tracts U. S. 220, Martinsville District
1936	LONGWOOD ASSOCIATES				MB	32	1205-1208	CRESTWOOD ROAD, MARTINSVILLE DISTRICT, HENRY COUNTY, A PART OF 111.40 ACRE TRACT
1987	LONGWOOD ASSOCIATES				MB	82	1612-1615	WESTERLY SIDE OF CRESTWOOD ROAD, MARTINSVILLE DISTRICT, HENRY COUNTY, TRACT 1
1986	LONGWOOD ASSOCIATES FOR THE				MB	82	1840-1851	EXTENSION OF CRESTWOOD ROAD, MARTINSVILLE DIST. HENRY COUNTY, DRAINAGE EASEMENTS
1989	LOWE'S INVESTMENT CORPORATION				MB	83	246	PARCEL, WEST SIDE OF US RT 220, RIDGEWAY DISTRICT
1989	LONG BRANCH CORPORATION				HWY	18	295-299	SR #174, MARTINSVILLE DISTRICT HENRY COUNTY
1991	LONE OAK BAPTIST CHURCH				MB	84	523	IRISWOOD DISTRICT OF HENRY OCUNTY 0.87 OF AN ACRE
1992	LOEWEN GROUP INTERNATIONAL, INC.				MB	85	606	EAST SIDE OF STATE ROUTE 57A AND ON THE NORTH SIDE OF STATE ROUTE 683, HORSEPASTURE DIST HENRY CO. TRACT 1
1995	LOEWEN GROUP INTERNATIONAL, INC.				MB	88	268	NORTH SIDE OF STATE ROUTE 724, RIDGEWAY DIST. HENRY COUNTY, TRACT "L" AND TRACT "T"



( )

**KEY**

A. S. E. — Appraisement and Settlements of Estates  
B. P. — Blue Prints or Plat Books  
B. S. — Supervisors Books  
C. C. O. — County Court Orders  
C. F. — Chancery Files

C. L. O. — Common Law Orders  
D. B. — Deed Books  
P. E. — Partition of Estates  
R. — Road Files  
S. B. — Surveyors Books

**INDEX TO MAPS and ROADS  
HENRY COUNTY, VIRGINIA**

Slod by J. P. Bell Company, Lynchburg, Va.

8151. Permafex Index No. 2. Made by Hall & McCheaney Inc, Syracuse, N. Y.

**YEAR** **PARTY** **BOOK OR FILE** **Volume** **Page** **DESCRIPTION**  
**SURNAME** **ABCDEFGHIJ KLMNO PQRSUVWXYZ**

## KEY

A. S. E. — Appraisal and Settlements of Estates  
 B. P. — Blue Prints or Plat Books  
 B. S. — Supervisors Books  
 C. C. O. — County Court Orders  
 C. F. — Chancery Files

C. L. O. — Common Law Orders  
 D. B. — Deed Books  
 P. E. — Partition of Estates  
 R. — Road Files  
 S. B. — Surveyors Books

## INDEX TO MAPS and ROADS

HENRY COUNTY, VIRGINIA

8151. Permaplex Index No. 2. Made by Hall &amp; McChesney Inc, Syracuse, N. Y.

Slod by J. P. Bell Company, Lynchburg, Va.

YEAR	PARTY				BOOK OR FILE	Volume	Page	DESCRIPTION
	SURNAME	ABCDEFGHIJ	KLMNO	PQRSTUVWXYZ				
1896	Kalliam			Phoeba	S B	2	19	Lot No 124 on Fayette Street in the Town of Martinsville Va
1903	Kallam (Estate)			Unity J	D B	32	195	Tract of 115 $\frac{1}{2}$ A in Henry County on waters of Marrowbone Creek
1903	Kallam			S F	D B	32	195	Lot No 3 20 A in Henry County on waters of Marrowbone Creek
1903	Kallam			Lucy E	D B	32	195	Lots No 4 5 & 6 45 A in Henry County on waters of Marrowbone Creek
1953	Kellam	George F			B P	5	119	Lot 24 Block one of amended map of Rivermont Heights map in Martinsville District
1947	Kellam	Evelyn C			B P	5	141	Tract cut from lots 9 10 12 map Piedmont Land and Mfg Company in Town of Ridgeway
1956	Kellam	A P Sr			B P	9	13	Various lots & tracts in Horsepasture District
1956	Kellam	A P			B P	9	54	1 $\frac{1}{2}$ acres E of Horsepasture Creek in Horsepasture District
1962	Kallam etals			Nina	B P	19	85	21.5 acres Ridgeway Dist.
1965	Kallam	Beadie H.			B P	29	50	Lot 14, Blk. 4, Sec. 3, Marrowbone Hgts., Sub-div., Ridgeway Dist
1965	Kallam	Herman D.			B P	29	50	Lot 14, Blk. 4, Sec. 3, Marrowbone Hgts., Sub-div., Ridgeway Dist
1966	Kellam	Cleo H.		Willie F.	B P	31	66	Lot 1, Horace Hairston prop. H. P. Dist.
1972	Kellam			James A. Judy W.	M B	52	98	Lot 7 Sec B, Laurel Lane, Collinsville, Msville Dist.
1975	Kallam			Louise W. Roy B.	MB	63	122	Various Lots Ridge Crest Drive Reed Creek District
1977	Kallam	David W.		Joan B.	M B	66	112	Part of 1.7 ac tract H P Dist
1977	Kallam			Linda D. Ronnie D.	M B	67	22	Lot 2 Sec 1 Whitby Acres H P Dist
1918	Kallam Lands				M B	73	92	Subdivided for Raleigh Real Estate & Trust Acreage (150.1)ac.
1984	Kallam	Douglas R.			DB	390	755	Lot 3, Burl Court Sub., Richardson Drive, Henry County
1984	Kallam	Billy Gray			DB	394	237	St. Rt. 971, Tract 3-R on 30 ft. road, Ridgeway District
1985	Kallam	Diane C.			DB	400	754	Tract 3-R, South St. Rt. 971, Ridgeway District
1985	Kallam	Billy G.			DB	400	754	Tract 3-R, South St. Rt. 971, Ridgeway District
1985	Kallam	Diane C.			DB	400	754	Tract 3-R, South St. Rt. 971, Ridgeway District
1989	KALLAM	DOUGLAS R.		JAMES L.	MB	83	541	EAST END OF FORD STREET, MARTINSVILLE DISTRICT OF HENRY COUNTY, TRACT 22R
1988	KELLAM			JACK	MB	84	300	BLACKBERRY DISTRICT OF HENRY COUNTY, 32.4257 ACRES
1990	KELLAM			JACK	MB	84	300	BLACKBERRY DISTRICT OF HENRY COUNTY, 32.4257 ACRES
1991	KALLAM	DAVID W.		JOAN B.	DB	558	48	SOUTHEAST SIDE OF STATE ROUTE 759, HORSEPASTURE DISTRICT OF HENRY COUNTY, TRACT "A"
1992	KALLAM	BENJAMIN L.		MARY E.	DB	579	332	SOUTHWEST SIDE OF WEDGEWOOD ROAD, RIDGEWAY DIST. HENRY COUNTY, LOT 4, SECTION "B", WEDGEWOOD PLACE
1992	KALLAM				DB	579	332	SUBDIVISION HENRY COUNTY, LOT 4, SECTION "B", WEDGEWOOD PLACE
1993	KELLAM			JACK	DB	599	449	BLACKBERRY DIST HENRY COUNTY, 4.000 ACRES STATE ROUTE #57



KEY

A. S. E. — Appraisal and Settlements of Estates  
 B. P. — Blue Prints or Plat Books  
 B. S. — Supervisors Books  
 C. C. O. — County Court Orders  
 C. F. — Chancery Files

C. L. O. — Common Law Orders  
 D. B. — Deed Books  
 P. E. — Partition of Estates  
 R. — Road Files  
 S. B. — Surveyors Books

INDEX TO MAPS and ROADS  
 HENRY COUNTY, VIRGINIA

8151. Permaflex Index No. 2. Made by Hall & McCheaney Inc, Syracuse, N. Y.

Slod by J. P. Bell Company, Lynchburg, Va.

YEAR	PARTY				BOOK OR FILE	Volume	Page	DESCRIPTION
	SURNAME	ABCDEFGHIJ	KLMNO	PQRSTUVWXYZ				
1780	Kelly		John		S B	1	178	254 A on the south side of Smiths River on Dragg Creek
1782	Kelley		John		S B	1	244	200 A on north side of Smiths River
1782	Kelley			William	S B	1	265	60 A on branches of Blackwater River
1784	Kelley		Micael		S B	1	290	234 A on both sides of Loving Creek of Yadkin River
1785	Kelley			William	S B	1	311	81 A on Lazy Run of Blackwater River
1785	Kelley			William	S B	1	314	166 A on the head branches of Lick Run of Blackwater River
1792	Kelley		John		S B	1	428	250 A on both sides of Dragg Creek of Smiths River
1969	Kelly et als	Earl Jackson			B P	42	91	24.79 Acres, Ridgeway Dist.
1969	Kelly	Earl Jackson			B P	42	96	24.79 Acres, Ridgeway Dist.
1973								
1973	Kelley		Joanne S	Richard H	M B	56	34	Parcel B State Rt. 87 in Ridgeway District
1984								
1984	Kelly	Earl Jackson	Lillie Belle	Hairston	MB	79	3	Parcels D, E, and F., Ridgeway District
1987							646-	
1987	Kelly	David R.	Marion L.		MB	82	649	Tracts, St. Rt. 650, Iriswood District
1989								
1989	KELLEY	BONITA D.		RUSSELL J.	DB	508	727	SOUTHWEST SIDE OF GLENDALE COURT, REED CREEK DISTRICT OF HENRY COUNTY, LOT 13, SECTION "C"



**KEY**

A. S. E. — Appraisement and Settlements of Estates  
 B. P. — Blue Prints or Plat Books  
 B. S. — Supervisors Books  
 C. C. O. — County Court Orders  
 C. F. — Chancery Files

C. L. O. — Common Law Orders  
 D. B. — Deed Books  
 P. E. — Partition of Estates  
 R. — Road Files  
 S. B. — Surveyors Books

**INDEX TO MAPS and ROADS**  
 HENRY COUNTY, VIRGINIA



3151. Permaflex Index No. 2. Made by Hall & McChesney Inc, Syracuse, N. Y.

Stod by J. P. Bell Company, Lynchburg, Va.

YEAR	SURNAME	PARTY				BOOK OR FILE	Volume	Page	DESCRIPTION
		ABCDEFGHIJ	KLMNO	PQRSTU	VWXYZ				
1778	Kerby		Josiah			S B	1 10	584 A on the Pole Cat Branch of Pigg River	
1778	Kerby		Jesse			S B	1 11	89 A on branches of Pigg River	
1780	Kerby			Richard		S B	1 95	358 A on Sycamore Creek	
1780	Kerby			Richard		S B	1 153	111 A on branches of Sycamore Creek	
1784	Kerby		John			S B	1 293	174 A on north side of Sycamore Creek	

KEY

A. S. E. — Appraisement and Settlements of Estates  
 B. P. — Blue Prints or Plat Books  
 B. S. — Supervisors Books  
 C. C. O. — County Court Orders  
 C. F. — Chancery Files

C. L. O. — Common Law Orders  
 D. B. — Deed Books  
 P. E. — Partition of Estates  
 R. — Road Files  
 S. B. — Surveyors Books

INDEX TO MAPS and ROADS  
 HENRY COUNTY, VIRGINIA

Slod by J. P. Bell Company, Lynchburg, Va.

8151. Permaflex Index No. 2. Made by Hall & McCheaney Inc, Syracuse, N. Y.

YEAR \_\_\_\_\_ PARTY  
 SURNAME ABCDEFGH IJKLMNO PQRSTUWXYZ

BOOK OR FILE Volume Page

DESCRIPTION

**KEY**

A. S. E. — Appraisal and Settlements of Estates  
 B. P. — Blue Prints or Plat Books  
 B. S. — Supervisors Books  
 C. C. O. — County Court Orders  
 C. F. — Chancery Files

C. L. O. — Common Law Orders  
 D. E. — Deed Books  
 P. E. — Partition of Estates  
 R. — Road Files  
 S. B. — Surveyors Books

**INDEX TO MAPS and ROADS**  
**HENRY COUNTY, VIRGINIA**

Stod by J. P. Bell Company, Lynchburg, Va.

8151. Permatex Index No. 2. Made by Hall & McChesney Inc, Syracuse, N. Y.

YEAR	PARTY				BOOK OR FILE	Volume	Page	DESCRIPTION
	SURNAME	ABCDEFGHIJ	IJKLMNOP	QRSTUVWXYZ				
1802	King		John		S B	1	464	14 A on southwest fork of Leatherwood Creek
1831	King			Tarleton	S B	1	501	7 A beginning on Pointers on P Henry's survey to James Anthony's survey
1889	King et al		Mary J		D B	23	752	Dower tract 71 A in Henry County on north banks of Mayo River
1900	King's (Heirs)	Eliza		Wife	(P B P) (D B)	3 30	231 575	Lot 2 218 A in Henry County on Turnpike Road Lot No 4 71 A beginning at Martha B Cahill's line & goes to Little Creek
1902	King		Thos H &		D B	32	67	
1926	King	G W			B P	1	270	7 lots on Fayette & Moss Streets Martinsville Va
1931	King		J L		B P	1	259	Property on Town Creek Martinsville Va
1931	King		J L		B P	1	265	Survey of property between said King & W H Davis at Henry County Va on Towns Creek
1937	King		Lottie		B P	4	35	Property on the branch waters of Leatherwood Creek in Leatherwood District.
1950	King		Lottie		B P	4	267	Re-subdivision of Lots 4, 5, & 7 Martinsville District
1951	King	Ada	Vance		B P	5	15	.46 acre in Horsepasture District
1964	King	Glenda H. Cloyd Percy			B P	25	36	Lot 4, Sec. D. of Sheffield Terrace, Ridgeway Dist.
1969	King	Gates Franklin	Shirley H.		B P	42	72	Lot #10, Sec. A. Wedgewood Place, Ridgeway Dist.
1969	King et als	Dana O.			B P	42	91	24.79 Acres, Ridgeway Dist.
1969	King et als	Dana O.			B P	42	96	24.79 Acres, Ridgeway Dist.
1970	KING	FLORIDA H. ANDREW	PETE G.		B P	46	35	LOT #2, JESSIE N. KING PROP., RIDGEWAY DIST.
1971	KING		MATTIE P.		B P	46	99	
1971	KING	GENTRY A.			B P	48	53	LOT #12, DODSON ACRES, HORSEPASTURE DIST. L-B
1971	KING	NANCY N.	ROBERT G.		B P	49	57	304 PRILLAMAN DRIVE, COLLINSVILLE
1971	KING	FLORIDA E. ANDREW			B P	49	79	LOT #2, JESSE KING ESTATE, IRISWOOD DIST.
1972	King, Jr.	Gladys W.	James W.		M B	50	74	Lot 3, Hollifield & R. L. Taylor Map, H. P. Dist. <span style="float: right;">St. Rt 9727</span>
1972	King		John S.		M B	52	30	Property off St Rt 57m Msville List.
1974	KING	MARSHALL CLIFTON /			M B	58	79	.485 ACRES IN MARTINSVILLE DISTRICT
1975	King	Glenda D.	John E. Jr.		MB	63	105	Lot 11 Sec 1 Indian Hills S/D Iriswood District
1976	King	CLIFTON M.	ROSIE LEE		M B	64	83	LOT 2 LEATHERWOOD EST S/D IRISWOOD
1976	King	Charles	Yvonne L.		M B	66	10	Lot 25 Section 2 Reed Crk Dist.
1977	King	Dana O.			M B	68	109	Tract C St. Rt. 781 Ridgeway Dist.
1978	King	D. F. Estate			MB	71	27	S. of Aiken Summitt 230.98 & 35.70 ac, part of the #Terry Place"
1980	King		Kenneth Lindberg		M B	74	32	Lot B a cemetary lot St. Rt. 641 Ridgeway Dist.
1980	King	Elizabeth Ann			MB	74	132	Lot 15 Sec. 7 Horsepasture Dist. Washington Drive
1983	King	Cloyd P.			DB	372	264	Lot 72B., Ridgecrest Drive, Reed Creek District
1984	King	Dana O. Amanda H.			MB	79	81	St. Rt. 781, Parcels A, B, C in Ridgeway District
1984	King	Linda B.			DB	382	549	St. Rt. 881, Lot 4 (0.551 acre) in Blackberry District
1986	King	Robert A.			MB	81	1763-1766	Tract 1-3, on 50' Right of Way, Horsepasture District



A. S. E. — Appraisement and Settlements of Estates  
 B. P. — Blue Prints or Plat Books  
 B. S. — Supervisors Books  
 C. C. O. — County Court Orders  
 C. F. — Chancery Files

C. L. O. — Common Law Orders  
 D. B. — Deed Books  
 P. E. — Partition of Estates  
 R. — Road Files  
 S. B. — Surveyors Books

# INDEX TO MAPS and ROADS

## HENRY COUNTY, VIRGINIA

Slod by J. P. Bell Company, Lynchburg, Va.

8151. Permaflex Index No. 2. Made by Hall & McCheaney Inc, Syracuse, N. Y.

YEAR	PARTY				BOOK OR FILE	Volume	Page	DESCRIPTION
	SURNAME	ABCDEFGHIJ	KLMNO	PQRSTUVWXYZ				
86	King			Robert A.	MB	81	1900-1903	Lots 1-7, Sec. A, St. Rt. 683, Horsepasture District
87	KING	DAVID A.		° RHONDA J.	MB	82	1362-1363	NORTH WEST SIDE OF SR #108, REED CREEK DISTRICT, TRACT "A"
87	KING	DANNY C.	DONNA D.		DB	461	145	RIDGEWAY DISTRICT, HENRY COUNTY, 0.619 ACRES SR #781
88	KING	KING		ROBERT A.	HWY	17	247	SR #606, .32 ACRES, HENRY COUNTY
88	KING			ROBERT A. HOMME SOLE	HWY	18	22-23	REED CREEK DISTRICT, HENRY COUNTY
88	KING			MATTIE B. JAMES S., SR.	MB	82	2040-2041	TRACTS 4A & 4B, SR #778, MARTINSVILLE DISTRICT
88	KING			ROBERT A.	DB	478	514	WESTERLY SIDE OF U. S. ROUTE 220, REED CREEK DISTRICT BEING PART OF A 0.96 ACRE TRACT
88	KING	ARNETHA D.	LESTER		DB	484	696	BEING A DIVISION OF THE ORIGINAL 2.65 ACRE TRACT IRISBURG DISTRICT OF HENRY COUNTY
89	KING			KENNETH D. MARGIE S.	DB	509	641	SOUTHEAST SIDE OF SR #622, RIDGEWAY DISTRICT OF HENRY COUNTY, LOT 10
1992	KING	CLEOPATRA W.	DECEASED		HWY	20	1-8	RIDGEWAY DISTRICT OF HENRY COUNTY, 2.41 ACRES, STATE ROUTE 687
1992	KING			JAMES S. SR MATTIE P.	DB	582	664	WEST SIDE OF STATE ROUTE 778, COLLINSVILLE DIST. HENRY COUNTY, TRACT NO. 4-A, 1.21 ACRES
1993	KING	CLIFTON M.	ROSIE LEE		MB	86	124	NORTHEAST SIDE OF STATE ROUTE 619, IRISWOOD DIST. HENRY COUNTY, LOT 2, "LEATHERWOOD ESTATES" SUBDIVISION
1993	KING	HELEN C.	SAM W.		DB	609	108	SOUTHEAST SIDE OF STULTZ ROAD, COLLINSVILLE DIST. HENRY COUNTY, BEING PART OF LOT 16, BLK "L", BEAVER CREEK DEV.
1993	KING	LARRY K.	RAMONA H.		HWY	20	211	HORSEPASTURE DIST. HENRY COUNTY ROUTE 58
1993	KING	DAVID A.			DB	628	504	WESTERLY SIDE OF RAINBOW DRIVE, COLLINSVILLE DIST. HENRY COUNTY, LOT 15, SECTION "L", J. R. SMITH EST. SUB.
94	King			Jennifer S. Raymond E., Jr.	DB	635	344	Northerly side of Hamilton Rd., Blackberry Dist., Henry Co. Lots 29 & 30, Cambridge Eststes S/D
1994	KING	DAVID R. DONNA R.			DB	642	240	SOUTHERLY SIDE OF PLANTATION DRIVE, REED CREEK DIST. HENRY COUNTY, LOT 5, SECTION 1, KINGS MOUNTAIN SUB.
1994	KING	HARRY LEE, JR.			HWY	21	99	REED CREEK DIST. HENRY COUNTY STATE ROUTE #605
1994	KING	JENNIFER S.	RAYMOND E.		JR DB	660	50	NORTHERLY SIDE OF HAMILTON ROAD, BLACKBERRY DIST. HENRY COUNTY, LOTS 29 AND 30, CAMBRIDGE ESTATES SUB.
1994	KING	KENNETH DARRELL			MB	87	404	HORSEPASTURE DIST. HENRY COUNTY, TRACT "A", 2.516 ACRES
1994	KING	MARGIE S.			MB	87	398	NORTHWEST SIDE OF A ROAD SPACE LEADING OFF THE NORTHWEST SIDE OF URBAN DRIVE, IRISWOOD DIST. HENRY COUNTY LOT 2
90	KING			ROBERT A.	MB	87	506	NORTHEAST SIDE OF STATE ROUTE #606, REED CREEK DIST. HENRY COUNTY, LOTS "62-A", "62-B" AND 62-C"
1996	KING	DONNA G.			MB	88	339	NORTHWEST SIDE OF STATE ROUTE #653, BLACKBERRY DIST. HENRY COUNTY, LOTS 1 2 3 4 5 6 7 AND 8
1996	KING	ETHEL			MB	88	386-387	DRAINAGE EASEMENTS ROAD RIGHTS OF WAY IN THE RIDGEWAY DIST. HENRY COUNTY

## KEY

A. S. E. — Appraisal and Settlements of Estates  
 B. P. — Blue Prints or Plat Books  
 B. S. — Supervisors Books  
 C. C. O. — County Court Orders  
 C. F. — Chancery Files

C. L. O. — Common Law Orders  
 D. B. — Deed Books  
 P. E. — Partition of Estates  
 R. — Road Files  
 S. B. — Surveyors Books

## INDEX TO MAPS and ROADS

HENRY COUNTY, VIRGINIA

Sloed by J. P. Bell Company, Lynchburg, Va.

YEAR	SURNAME	PARTY			BOOK OR FILE	Volume	Page	DESCRIPTION
		ABCDEFGHIJ	KLMN	OPQRSTU				
1786	Koger		John		S B	1	342	262 A on the north side of the South Fork of Goblin-town Creek
1791	Koger		Henry		S B	1	417	39 A on south branches of Stone's Creek
1879	Koger et al		M M		S B	2	6	Part interest in 410 A lying on Lynchburg & Danville dirt road
1896	Koger (Estate)		John S		D B	28	492 493 492	874½ A in entire tract in Henry County beginning at County Line in Mayo Forge
1896	Koger		Fannie		D B	28	493	Lot No 1 - 51 A at new corner white oak on old road in John Koger's line
1896	Koger			T S	D B	28	492	101½ A being 1/3 interest in 304½ A tract also lot No 2 - 34 A from a corner Chestnut in Franklin's line in Henry County
1896	Koger			William I	D B	28	492 493	Lot No 3 - 40½ A beginning at a stake on Koger's Creek in the line of Lot No 4
1896	Koger	Green Charley	Mattie S		D B	28	492 493	Lot No 5 - 108 A beginning at pointers near head of a small branch in line of lot no 4 - 6
1896	Koger		Martha S		D B	28	492 493	Lot No 7 - 100 A beginning at a corner chestnut on Mayo Forge Road
1896	Koger		J K		D B	28	492 493	Lot No 8 - 134 A in Henry County on Koger's Creek
1896	Koger		Frank I		D B	28	492 493	Lot No 9 - 116½ A of land beginning at a chestnut at Franklins line to Koger's line
1932	Koger (Property)		John		B P	1	75	602.25 A on Koger's Creek in Henry County
1932	Koger		Emily	Victoria	B P	1	75	602.25 A on Koger's Creek in Henry County
1935	Koger		Kit C		B P	1	150	41.9 A near Rangeley's Store Fieldale Henry County
1936	Koger		K C		B P	1	152	20 lots near Rangeley's Store Henry County
1936	Koger		K C		B P	1	153	13 lots at Fieldale Henry County Va
1937	Koger		K C		B P	2	11	Property at Dillion's Fork Henry County Va
1937	Koger		K C		B P	2	236	Property west side of Mayo Road near Spencer Va
1937	Koger et al		K C		B P	2	318	Part interest in property on west side of Mayo Road near Spencer Va
1939	Koger		K C		B P	2	111	Subdivision of Tracts No 4 & 5 of the Daniels Creek Property
1935	Koger		K C		B P	3	125	5 Tracts of land near Rangeley's Store Horsepasture / District
1941	Koger		K C		(P B P ( D B	2 24	301 294	15 lots on Highway 220
1942	Koger		K C		B P	3	52	Lots in west side of Fieldale Va Horsepasture District
1946	Koger		John M		B P	3	257	Tract situated in Horsepasture District
1946	Koger		J M		B P	3	262	Tract on south side Road No.609 near Fieldale
1946	Koger		W M		B P	3	149	Tract on Banks Road Section B Chatham Heights
1896	Koger.		John S		B P	3	196	874½ A in entire tract in Henry County beginning at County Line in Mayo Forge
1944	Koger et als		Sarah		B P	3	326	Property on North side of Rd. #627 in Horsepasture District (being conveyed to Thelma K.Dillon)
1946	Koger et als		Sarah		B P	3	339	Property on Koger Creek and North side Road #627 in Horsepasture District.
1947	Koger	Geo.A.	M.B.		B P	3	389	Sub-division of the 22acre tract conveyed by James Mullins, Jr. on Rd.#684 near Fieldale, Horsepasture Dist.
1947	Koger		John M.		B P	4	45	Property on West side Road #695 in Horsepasture District.
1953	Koger		G A		B P	6	35	40 acres on State Road 709 in Horsepasture District
1955	Koger		Bennie		B P	7	124	1.2 acres E of Dr. Morris home house in Horsepasture Dist
1956	Koger		Barbara R James T		B P	8	74	P lot 2 Claud Prillaman property in Martinsville Dist.

(A)

## KEY

A. S. E. — Appraisal and Settlements of Estates	C. L. O. — Common Law Orders
B. P. — Blue Prints or Plat Books	D. B. — Deed Books
B. S. — Supervisors Books	P. E. — Partition of Estates
C. C. O. — County Court Orders	R. — Road Files
C. F. — Chancery Files	S. B. — Surveyors Books

# INDEX TO MAPS and ROADS

## HENRY COUNTY, VIRGINIA

8151. Permaflex Index No. 2. Made by Hall &amp; McChesney Inc., Syracuse, N. Y.

Sold by J. P. Bell Company, Lynchburg, Va.

YEAR	SURNAME	PARTY			BOOK OR FILE	Volume	Page	DESCRIPTION
		ABCDEFGHIJ	KLMNO	PQRSTUVWXYZ				
1957	Koger	Eulas			B P	11 72	33 acres in Horsepasture District	
	Koger			Thomas L. Est.	B P	13 93	9.2 Acres H. P. Dist	
	Koger		Minnie		B P	13 93	9.2 Acres H.P. Dist.	
	Koger			Thomas L	B P	14 5	27.7 Acres in H. P. Dist.	
	Koger	Eulas			B P	14 5	27.7 Acres in H. P. Dist.	
	Koger			Thomas L. Est.	B P	14 7	35.67 Acres	
	Koger		Minnie		B P	14 7	35.67 Acres	
1959	Koger		M. B.		B P	14 65	Various lots 1 mi. E. of Mt. Bethel Ch. in H. P. Dist.	
1959	Koger			R. H.'s Heirs	B P	14 71	12 lots in H. P. Dist.	
1959	Koger			R. H. 's Heirs	B P.	14 72	26 lots of the Koger Orchard H. P. Dist.	
1959	Koger			R. H.'sHeirs	B P.	14 73	14 lots & Tracts Koger Orchard. H. P. Dist.	
1927	Koger etux	Geo. P.			B P	15 91	Various tracts	
1960	Koger	Hughes R.			B P	16 108	.35 acre W. of Rangeley Store in H. P. Dist.	
1953	Koger	G. A.			B P	20 35	2 tracts on St. Rd. 709, H. P. Dist.	
1961	Koger	Glenn Rakes			B.P.	21 53	2.3 acres, St. Rd. 761, H.P. Dist	
1963	Koger	Dorothy J. Henry D.			B P	24 45	Lot 10, Blk 5, Hillcrest Park, Sub. Div. R.C. Dist	
1963	Koger			Roley	B P	27 36	4 acres	
1965	Koger et als		M. Botts		B P	28 66	61.7 acres near Moors Mill, H.P. Dist.	
1966	Koger	Audrey J.		Wendell	B P	26 8	4.57 Acres, State Route #671, Horsepasture Dist.	
1966	Koger		Jack W.		B P	33 7	Part of 6½ Acre Tract, R. H. Koger Estate, Horsepasture Dist.	
1966	Koger			R. H. Est.	B P	33 32	Part of 6½ Acre Tract, R. H. Koger Estate, Horsepasture Dist.	
1967	KOGER	DANIEL J.			B P	36 61	1.56 ACRES, HORSEPASTURE DIST.	
1967	Koger	Hughes R.			B P	37 19	1.46 Acre, Blackberry Dist.	
1968	Koger	Dora S.			B P	38 55	Pt Tract 3, Wm. Preston's Heirs, Horsepasture Dist.	
1968	Koger	Carol M.		Woodson Philip	B P	40 39	2.07 Acre, Blackberry Dist.	
1969	Koger	Arthur B.	Lucille F.		B p	8 29	Proposed right of way, Rte #609, Msville Dist.	
1970	KOGER			R. H. HEIRS	B P	46 43	PROPERTY, RTE #687, HORSEPASTURE DIST.	
1967	KOGER	DANIEL J.			B P	47 83	1.46 ACRES, RTE #627, HORSEPASTURE DIST.	
1967	KOGER	DANIEL J.			B P	47 72	.38 ACRE, BLACKBERRY DIST.	
1967	KOGER	DANIEL J.			B P	47 72	.38 ACRE, RTE #627, BLACKBERRY DIST.	
1971	Koger	Christine W.			M B	50 48	Lots, St Rt 909 & 687, Blackberry Dist.	
1972	Koger		Johnnie L.		M B	53 64	Property St Rt 942, Blackberry Dist.	
1973	KOGER	A. B.			M B	55 16	PROPERTY REED CREEK DISTRICT	
1973	Koger ET AL	Frank R			M B	55 87	Property to be Conveyed to S. J. Shively in H. P. Dist	
1973	Koger	Frank R			M B	55 87	Right of Way in Horsepasture District	

**KEY**

A. S. E. — Appraisal and Settlements of Estates  
 B. P. — Blue Prints or Plat Books  
 B. S. — Supervisors Books  
 C. C. O. — County Court Orders  
 C. F. — Chancery Files

C. L. O. — Common Law Orders  
 D. B. — Deed Books  
 P. E. — Partition of Estates  
 R. — Road Files  
 S. — Surveyors Books

**INDEX TO MAPS and ROADS**  
**HENRY COUNTY, VIRGINIA**

598  
 (B)

20484H Permafex Index No. 2. Made by Hall & McChesney Inc, Syracuse, N. Y.

Sold by J. P. Bell Company, Lynchburg, Va.

YEAR	PARTY				BOOK OR FILE	Volume	Page	DESCRIPTION
	SURNAME	ABCDEFGHIJ	KLMNO	PQRSTUVWXYZ				
1973								
1973	Koger et al	Frank R			M B	56	36	Right of Way in Horsepasture District
1973								
1974	Koger		Moir R	Virginia M	M B	58	39	0.69 Acre Lot South Side Rt. 58 in Horsepasture Dist.
1973								
1973	KOGER		KATE GROGAN		M B	58	11	2 TRACTS ON ST RTE 58 IN HORSEPASTURE DISTRICT
1974								
1974	Koger		Jo Ann J.		M B	59	28	Lot 4, Blk 2, Fairway Acres Subd. Blackberry Dist.
1974			John B.					
1956								
1977	Koger	Douglas B			M B	66	129	Portion 13.72 ac lot Reed Crk. Dist
1977								
1977	Koger	Carolyn B.		Stephen B	M B	66	106	Lot 2 Sec A Ridgeway Dist
1978								
1978	Koger		James E.	Ruth Ann S	M B	71	23	.74 acres off St. Rt. 695 H. P. District
1979								
1979	Koger	Henry D.			M B	71	124	Lot 10 Blk 5 Reed Crk. Dist.
1979			Dorothy J.					
1979								
1979	Koger							
1983								
1983	Koger	Carolyn B.		Stephen B.	MB	77	98	St. Rt. 750 Pt.9 6.550 acres Ridgeway District
1984								
1984	Koger			Stephen B.	DB	373	660	Lot 2 Sec. A., Venna Ave., Ridgeway District
1984								
1984	Koger		Myrtle S.		MB	80	22	Parcels A & B-SR 627=Horsepasture Dist.
1984								
1984	Koger	Carol M.		Phillip W.	DB	395	242	St. Rt. 687, 0.0128 acre in Blackberry District
1985								
1938								
1986	Koger	G. A.	K. C.		MB	81	1517	1522 St. Rt. 695 and St. Rt. 627, Henry County
1986								
1986	Koger		Lora Akers		HWY PB	17	24	St. Rt. 606, Henry County, Virginia Highway Comm.
1987								
1987	Koger			Susan M.	DB	446	24	Lot 28, W. Side Richardson Drive, Collinsville, Martinsville District
1987				Ronnie E.				
1988	Koger	Carl E.			Hwy MB	18	92	Blackberry District, State Route 609
1988		Betty B.						
1988		Fred						
1989				PAUL WAYNE				
1989	KOGER		MARGARET M.		MB	83	201	WEST SIDE OF US RT 220, REED CREEK DIST, BEING PARTS OF LOTS 1-16 AS SHOWN ON ALVIN STON SURVEY, ALSO BEING ALL OF THE 1.041 ACRE TRACT AS SHOWN ON W. PHILIP SPENCER & EVELYN C. SPENCER SURVEY
1989								
1989	KOGER		JOHN W.		MB	83	485	EAST OF SR #664, MARTINSVILLE DISTRICT OF HENRY COUNTY, TRACT "A"
1989								
1990	KOGER	FRED			HWY	19	125	ROUTH 609 AND 687
1990		BETTY B. H. & W.						
1990		CARL E.						
1991								
1991	KOGER	AMERICA M.	JOHN S.		DB	555	70	SOUTHEAST SIDE OF STATE ROUTE 759, HORSEPASTURE DISTRICT OF HENRY COUNTY
1991								
1991	KOGER		LULIA HAIRSTON		MB	85	76	NORTHWEST SIDE OF STATE ROUTE 879, HORSEPASTURE DISTRICT OF HENRY COUNTY, LOT "A", "B" AND "C"
1991								
1992	KOGER	ELBERT D.	JANTJE		DB	587	437	WESTERLY SDIE OF PINE FOREST DRIVE, HORSEPASTURE DIST HENRY COUNTY, LOT 13, PINE FOREST SUBDIVISION
1992								
93	Koger	America M.	John S.		Hwy.	21	49	Horsepasture Dist., Henry Co., 0.04 acres
93								
94	Koger		Kenneth L.		DB	635	596	E/S of St. Rt. 677, Blackberry Dist., Henry Co., being parts of Lots 25 & 29 & all of Lot 26, The Lem Joyce S.D. Sec. 1
94			Mary W.					
93								
94	Koger			William N.	DB	637	726	Blackberry Dist., Henry Co., SR 698, Parcels A & B
1993								
1993	KOGER	GEORGE R.			DB	656	009	SITUATED ON THE SOUTHEAST SIDE OF STATE ROUTE #677, BLACKBERRY DIST HENRYCUNTY, PARCEL "B", 0.552 ACRES
1994		HERBERT A.						
1995								
1995	KOGER		MARGARET M.	PAUL WAYNE	MB	87	607	WEST SIDE OF U.S. ROUTE 220, REED CREEK DIST. HENRY COUNTY, BEING PART OF LOTS 1-6
1995								
1995	KOGER	HENRY LEE			DB	689	343	NORTHEAST SIDE OF STATE ROUTE #687, BLACKBERRY DIST. HENRY COUNTY, TRACT "A-1" 1.371 ACRES
1996								
1996	KOGER	DAVID L.			MB	88	535	REED CREEK DIST. HENRY COUNTY, VIRGINIA STATE ROUTE #609




**KEY**

A. S. E. — Appraisement and Settlements of Estates  
 B. P. — Blue Prints or Plat Books  
 B. S. — Supervisors Books  
 C. C. O. — County Court Orders  
 C. F. — Chancery Files

C. L. O. — Common Law Orders  
 D. B. — Deed Books  
 P. E. — Partition of Estates  
 R. — Road Files  
 S. B. — Surveyors Books

**INDEX TO MAPS and ROADS**  
**HENRY COUNTY, VIRGINIA**



8151. Permaflex Index No. 2. Made by Hall & McCheaney Inc, Syracuse, N. Y.

Slod by J. P. Bell Company, Lynchburg, Va.

YEAR	PARTY				BOOK OR FILE	Volume	Page	DESCRIPTION
	SURNAME	ABCDEFGHIJ	KLMNO	PQRSTUVWXYZ				
1891	Land			William (Mrs)	D B	25	123	Lot No 6 48 A on Fall Creek in Henry Co
1923	Land			T J	D B	43	163	27.5 A in Irisburg in Henry Co
1928	Land		Lena M		B P	1	162	15 lots on Roy & Park Streets Martinsville Va ( Duplicate on page 219)
1931	Land			T J	B P	2	282	19.5 A purchased from Nat Barker's Estate near Irisburg Henry Co Va
1928	Land		Lena M		B P	1	219	Lots on Roy & Park Streets Martinsville Va
1987							646-	Tracts, St. Rt. 650, Iriswood District
1987	Land	G. T., JR.			MB	82	649	



## KEY

A. S. E. — Appraisal and Settlements of Estates  
 B. P. — Blue Prints or Plat Books  
 B. S. — Supervisors Books  
 C. C. O. — County Court Orders  
 C. F. — Chancery Files

C. L. O. — Common Law Orders  
 D. B. — Deed Books  
 P. E. — Partition of Estates  
 R. — Road Files  
 S. B. — Surveyors Books

# INDEX TO MAPS and ROADS

## HENRY COUNTY, VIRGINIA

8151. Permaflex Index No. 2. Made by Hall &amp; McChesney Inc, Syracuse, N. Y.

Sold by J. P. Bell Company, Lynchburg, Va.

YEAR	PARTY				BOOK OR FILE	Volume	Page	DESCRIPTION
	SURNAME	ABCDEFGHIJ	KLMNO	PQRSTUWXYZ				
1841	Lawrence	Henry			S B	1	503	150 A on the branches of Turkey Cock Creek
		et als						239 A divided into 3 lots Nos 1 2 & 3 from Samuel
1876	Lawrence	(Est) Henry			D B	19	36	Woodall to Darling Lawrence's line
								Lot No 2 202 A from Samuel Woodall to Darling
1876	Lawrence	et als	John R		D B	19	36	Lawrence's line
1887	Lawrence	Clara A	E M C		D B	23	113	149 A on waters of Turkey Cock Creek in Henry Co
1895	Lawrence		Mrs		D B	28	394	One lot in Oakwood Cemetery Martinsville
1904	Lawrence	(Est)		Samuel	D B	33	40	208 A tract in Henry Co on waters of Turkey Cock Creek
1904	Lawrence			Rebecca	D B	33	40	Dower 59 A in Henry County on waters of Turkey Cock Creek
				W P				
1914	Lawrence			Sally S	D B	37	69	10,200 Sq ft of land in Town of Martinsville
1919	Lawrence's	(Heirs)	L M J R		B P	2	63	331.25 A in Leatherwood Dist Henry Co Va
1919	Lawrence			S S	B P	2	63	136 A in Leatherwood Dist Henry Co Va
1919	Lawrence	H N			B P	2	63	159 A in Leatherwood Dist Henry Co Va
			L M					Tract of 331.25 A lying in Leatherwood District in
1919	Lawrence's	(Heirs)	J R		D B	39	429	Henry County
								159 A on Laurel Creek in Leatherwood District in
1919	Lawrence	H N			D B	39	429	Henry Co
								Tract of 136 A on Laurel Creek in Leatherwood District
1919	Lawrence			S S	D B	39	429	in Henry County
								Option for Right of Way for Electric Lines in Henry
1936	Lawrence	C D & C P			D B	58	105	Co
1936	Lawrence	C P & C D			B P	1	223	Right of Way for Transmission Line for Pinnacles Hydro Electric Project Danville Va
1936	Lawrence			R Y	B P	1	224	Right of Way for Transmission Line for Pinnacles Hydro Electric Project
1936	Lawrence		Minnie	R Y	D B	58	281	Option for Right of Way for Electric Lines in Henry County
1939	Lawrence	C P			B P	2	99	43 lots on Little Marrowbone Creek Ridgeway District Henry Co Va
1939	Lawrence	C P			B P	2	101	Section B 62.50 A on Little Marrowbone Creek Ridgeway District Henry Co Va
1947	Lawrence	Henry C.			B P	4	34	Part of the Old Cassie Stone Plantation sub-division in Ridgeway District.
1947	Lawrence		John		B P	4	37	Lot J. Ford Burgess Property East of Martinsville on New Danville Highway in Martinsville District.
1948	Lawrence	Coleman			B P	4	170	64.66 Acres in Leatherwood District
1948	Lawrence	Coleman			B P	4	171	Property in Leatherwood District
1950	Lawrence	C P			B P	4	235	6/10 of an acre in Ridgeway District
1955	Lawrence	C M			B P	7	149	Lot 14 Daniels Creek Farm Martinsville District
1956	Lawrence	Bob			B P	8	76	Prop. in E side Grassy Creek in Horsepasture District
1959	Lawrence	etal	C. P.		B P	15	20	13.5 acres near Fisher Farm, Ridgeway Dist.
1960	Lawrence	Bob			B P	15	41	79/100 acre East of Grassy Creek in H. P. Dist.
1960	Lawrence	Frances B. H. Walker,			B P	16	75	Lot 13, P. 14, J. E. Jones etal prop. R. C. Dist.
1966	Lawrence	Charlie Wayne	Shirley O.		B P	32	9	Property West Side Rte #687, Horsepasture Dist.
1967	Lawrence		R. Y		B P	34	81	68.4 acres, H.P. Dist
1968	Lawrence	Coleman			B P	8	12	Rte #57
1970	LAWRENCE		LELIA G. J. E.		B P	45	3	LOT #2, SEC. A, KINGS MOUNTAIN DEV., REED CREEK DIST.
1977	Lawrence		Robert Y.		M B	67	16	Property H P Dist



## KEY

A. S. E. — Appraisal and Settlements of Estates  
 B. P. — Blue Prints or Plat Books  
 B. S. — Supervisors Books  
 C. C. O. — County Court Orders  
 C. F. — Chancery Files

C. L. O. — Common Law Orders  
 D. B. — Deed Books  
 P. E. — Partition of Estates  
 R. — Road Files  
 S. B. — Surveyors Books

# INDEX TO MAPS and ROADS

## HENRY COUNTY, VIRGINIA

8151. Permaflex Index No. 2. Made by Hall &amp; McChesney Inc, Syracuse, N. Y.

Slod by J. P. Bell Company, Lynchburg, Va.

YEAR	PARTY			BOOK OR FILE	Volume	Page	DESCRIPTION
	SURNAME	ABCDEFGHIJ	KLMNOP				
1978	Lawrence		O. C.	MB	69	35	16.65 acres Iriswood Dist.
1980	Lawrence	Earline H.		MB	75	40	Lot 2 Sec. A Southland Dr. Ridgeway Dist.
1982	Lawrence	Douglas D.		DB	343	549	Property Iriswood District
84	Lawrence		O. C.	MB	79	84	1.03 acres and 7.27 acres on St. Rt. 649 and 619 Iriswood District
84	Lawrence	Bonnie Brown Douglas D.		MB	79	101	St. Rt. 619 Lot 26A being 2.272 acres in Iriswood District
84	Lawrence		O. C.	MB	80	63	7.27 Acres-SR 649&619 Iriswood Dist.
84	Lawrence		Wade A.	MB	80	30	Sub-Division Ridgeway Lot #10-Blk. 1-Lot 20-35 Blk, 2:Lot 3-5 Blk #3LakeView /
86	Lawrence	M. Earl		DB	414	327	St. Rt. 57, Lot 4, Martinsville District
85	Lawrence	Linda S.		MB	81	<del>2220</del> 2224	St. Rt. 696, Parcels, Horsepasture District
88	LAWRENCE	BILLY B.		MB	83	187	572.32 ACRE TRACT, SR #648, IRISWOOD DISTRICT
89	LAWRENCE		MARTIN E. SUE T.	MB	83	298	SOUTH SIDE OF SHAMROCK DRIVE, RIDGEWAY DISTRICT OF HENRY COUNTY, PART OF PARCEL "B" (only)
90	LAWRENCE	EARL		MB	84	325	MARTINSVILLE DISTRICT OF HENRY COUNTY OFF OF SR #778
91	LAWRENCE		KATHY S.	MB	84	439	SOUTHEAST SIDE OF STATE ROUTE #702, IRISWOOD DISTRICT HENRY COUNTY, PART OF TRACT "A-1", LOT 62-R
91	LAWRENCE		VICKY L.	DB	541	374	SOUTH SIDE OF MACK ROAD, BLACKBERRY DISTRICT OF HENRY COUNTY, LOT 21A
1992	LAWRENCE	GARY S.		MB	85	405	NORTH SIDE OF STATE ROUTE 620, IRISWOOD DIST. HENRY COUNTY, TRACTS "A1", "A2" AND "A3"
1992	LAWRENCE	GARY S.		MB	85	413	NORTH SIDE OF STATE ROUTE 620, IRISWOOD DIST. HENRY COUNTY, TRACTS "A1", "A2" AND "A3"
1992	LAWRENCE	DOUGLAS PAUL	SHIRLEY A.	MB	85	662	HORSEPASTURE DIST. HENRY COUNTY, TRACT NO. 3, 1.205 ACRES
1993	LAWRENCE		ROBERT	MB	86	<del>278</del> 279	IRISWOOD DIST HENRY COUNTY, DRAINAGE EASEMENTS AND ROAD RIGHTS OF WAY
93	Lawrence		Jon Chase	MB	86	585	S/E side of SR 663, Reed Ck. Dist., Henry Co., part of 1.759 acre parcel
1994	LAWRENCE	DOUGLAS D. BONNIE BROWN		MB	86	621	IRISWOOD DIST. HENRY COUNTY, LOT 26-A, NORTHFORK SUBDIVISION, 2.272 ACRES

KEY

A. S. E. — Appraisal and Settlements of Estates  
 B. P. — Blue Prints or Plat Books  
 B. S. — Supervisors Books  
 C. C. O. — County Court Orders  
 C. F. — Chancery Files

C. L. O. — Common Law Orders  
 D. B. — Deed Books  
 P. E. — Partition of Estates  
 R. — Road Files  
 S. B. — Surveyors Books

# INDEX TO MAPS and ROADS

## HENRY COUNTY, VIRGINIA

Slod by J. P. Bell Company, Lynchburg, Va.

8151. Permaflex Index No. 2. Made by Hall & McChesney Inc, Syracuse, N. Y.

YEAR	PARTY				BOOK OR FILE	Volume	Page	DESCRIPTION
	SURNAME	ABCDEFGHIJ	KLMNO	PQRSTUVWXYZ				
1780	Lawson	David			S B	1	131	598 A on Hickses Fork
1791	Lawson			Thomas	S B	1	402	60 A on the waters of John's Creek
1791	Lawson	David			S B	1	407	50 A on the south branches of Dan River & on the side of a Spur of the Blue Ridge
1791	Lawson			Susannah	S B	1	416	65 A on the south waters of Russels Creek
1953	Lawson	Charlie F.	Lucy H		B P	5	142	lot # 14½ of a revised map of lots 14 15 map B Paul W Bowles map of sub-div in Martinsville District
1957	Lawson		Mary H Owen Jr		B P	10	24	Lot 2 Sec 40 Druid Hills Martinsville District
1957	Lawson	Charlie E.			B P	11	99	3 lots Mildred Jarrett Setliff prop. Reed Creek District
1958	Lawson	Grace W	Joseph H		B P	12	87	Lot 10 Jeryl M Martin etal prop.M'ville Dist.
1959	Lawson	Albert			B P	14	97	Lot Nannie Burkette Lands H. P. Dist.
1950	Lawson	E. J.			B P	16	36	2 tracts on Scuffle Hill Road
1960	Lawson	Clarice	Ike		B.P.	17	66	.26 acre in Stanleytown
1960	Lawson		Martin		B.P.	17	66	.26 of an acre in Stanleytown
1961	Lawson	Ernest M.	Nadine H.		B.P.	18	63	Lot 113, Glenn Court Sub.Div., Ridgeway Dist.
1963	Lawson	Carolyn I.	Nash V.		B.P.	22	41	Lot 81, 82, J.H. Going Sub.Div., M'ville Dist
1964	Lawson		John Akers Ruby W.		B P	26	67	Lot 8, Sec.A, Blk. 1, Shannon Hills Sub. Div. Ridgeway/ Dist.
1964	Lawson et als		John Akers Ruby Watkins	B P	27	52		Various lots St. Rt. 874, H.P. Dist.
1965	Lawson	Bessie M. Cecil			B P	28	47	2 tracts, Ridge Road, H.P. Dist.
1967	LAWSON	BETTY W.	JOHN HENRY		B P	35	8	LOT 10, RTE #902, MICA RIDGE SUB-DIV., RIDGEWAY DIST.
1967	LAWSON	BETTY A.	JAMES E.		B P	35	68	LOT #8, SEC. F., LAKEWOOD FOREST, HORSEPASTURE DIST.
1967	LAWSON		NASH V.		B P	35	61	LOT #33, WOODLAND HGTS, MSVILLE DIST.
1968	Lawson	Freda M.	Wayne M.		B P	38	72	0.30 Acre, Collinsville, Warner Ave., Msville Dist
1971	LAWSON		JOANNE H.	THOMAS	B P	49	9	LOTS 12-17 AND 47-52, ROBERTSON AND MORRIS, H. P. DIST.
1972	Lawson	Gloria M.	Larry P.		M B	53	40	Property, Reed Creek Dist.
1973	LAWSON		MARY H.	WILLIE	M B	54	25	PORTION OF THE DREWRY HARBOUR FARM, RIDGEWAY DISTRICT
1974	Lawson	Helen B. Cecil			M B	60	57	Lot 27, Lafayette Est. S.W. St Rt 775 Blkberry Dist
1977	Lawson	Emmett L.	Janice B.		M B	66	99	Lot 1 Block 1 Town of Ridgeway
1977	Lawson	Dewey E. Brenda F.			M B	67	145	Lot 5 B Blk 2 Rivermont Hgts. Ridgeway Dist.
1978	Lawson	Harry E. Gay			M B	71	157	portion of Tract No. 3 L. P. Haley Est. Iriswood Dist.
1979	Lawson	Donald K. Carla D.			M B	72	32	Lot 3 Sec Blk 5 Iriswood District
1979	Lawson		James W.	Rebecca R.	M B	72	56	Lot 8 Sec H Southland Drive Ridgeway Dist.
1979	Lawson	Calvin James			DB	335	26	Lot A St. Rt. 684 Horsepasture District
1978	Lawson	E. J., Jr.	Ruby C.		DB	359	656	Pt. Lot 2 0.496 acre W. side Rives Road Ridgeway District
1983	Lawson		Marie B. Melvin H.		DB	361	40	St. Rt. 672, Reed Creek District
1983	Lawson	Frank A., Jr.	Theresa W.		DB	366	329	Lot 15 Sec. B SE Side St. Rt. 672, Reed Creek District
1965	Lawson	Inez R.	Ruffin		MB	78		118 3 Parcels Rt. 58, Horsepasture District

A. S. E. — Appraisement and Settlements of Estates  
 B. P. — Blue Prints or Plat Books  
 B. S. — Supervisors Books  
 C. C. O. — County Court Orders  
 C. F. — Chancery Files

C. L. O. — Common Law Orders  
 D. B. — Deed Books  
 P. E. — Partition of Estates  
 R. — Road Files  
 S. B. — Surveyors Books

# INDEX TO MAPS and ROADS

## HENRY COUNTY, VIRGINIA

Slod by J. P. Bell Company, Lynchburg, Va.

8151. Permaflex Index No. 2. Made by Hall & McChesney Inc, Syracuse, N. Y.

YEAR	PARTY				BOOK OR FILE	Volume	Page	DESCRIPTION
	SURNAME	ABCDEFGHIJ	KLMNO	PQRSTUVWXYZ				
84	Lawson	Calvin J.	Martha H.		MB	79	115	Holland Drive, Lot 1 being 1.878 acres in Ridgeway District
84	Lawson	Donald M.	Pauline P.		MB	80	47	Being a re-cut of Lot #21-Sec. D-Chatmoss Corp. Sub. Lots 21 A & 21 B Sect. D Mt. Olivet Rd. Iriswood Dist./
85	Lawson	Donnie Lee	Pamela Marie	Secrest	DB	395	95	St. Rt. 904, Lot I, Blackberry District
85	Lawson	Calvin J.	Martha H.		MB	81	394-396	1.878 acres, Holland Drive, Ridgeway District
85	Lawson	Carla Diane			DB	399	729	St. Rt. 620, Tract 1, Iriswood District
85	Lawson	Jack E.	Venicia A.		DB	398	699	Lot 28 and Parcel B, Walnut Street, English Village, Ridgeway District
85	Lawson	Wayne M.			DB	402	764	Lot 24 Bk. A., Colonial Hills Sub., Forest Hill Drive Martinsville District
84	Lawson	Phillis E.			DB	406	482	St. Rt. 613, Parcel 1 1.27 acres, Henry County
85	Lawson	Edna C.			DB	407	443	2.6455 acres, St. Rt. 677, Blackberry District
86	Lawson	Susan B.	Robert M.		DB	417	661	Lot 14, Sec. F, Susan Lane, Sheffield Terrace, Ridgeway District
86	Lawson	Jimmy Ray	Linda A.		HWY	17	49	St. Rt. 606, Reed Creek District, Virginia State Highway
87	Lawson	Marion N.			MB	82	1014-1015	Lots 13A, 14, 37A, 38A, 39A, Rich Acres Sub., Sec. 4, Map 4, St. Rt. 685, Walnut Tree Drive, Valley View Dri. Ridgeway District
87	LAWSON	JOEY D.	SHARON B.		MB	82	1332-1333	NORTH WEST SIDE OF SR #626, SOUTHWESTERLY SIDE OF A 50-FT. OUTLET ROAD, BLACKBERRY DISTRICT
87	LAWSON	BILLY WAYNE & JENNIFER H.			DB	456	128	NORTHEASTERLY SIDE OF MARROWBONE CIRCLE, RIDGEWAY DIST. LOT 3, BLOCK 3, SECTION 3, MARROWBONE HGTS. SUB.
87	LAWSON	HOWARD LEE & ALICE M.			DB	458	391	SOUTH SIDE OF SR #627, HORSEPASTURE DISTRICT, PART OF LOT "30" & PART OF THE RIGHT OF WAY OF THE FORMER LOCATION OF SR #627
88	LAWSON	JANICE DARLENE			MB	83	10	EASTERLY SIDE OF SR #775, BLACKBERRY DISTRICT OF HENRY COUNTY, TRACT "A"
88	LAWSON	GERALD W.	SHARON A.		MB	83	70	SITUATED OFF OF SR #718, BLACKBERRY DISTRICT OF HENRY COUNTY, TRACT "A", 12.247 ACRES
89	LAWSON	BILLY ELSIE	JAMES B. FERN C. LURINDA		MB	83	355-359	HORSEPASTURE DISTRICT OF HENRY COUNTY, DRAINAGE EASEMENTS AND ROAD RIGHT OF WAYS
88	LAWSON	MARTY A.			DB	533	432	SOUTH SIDE OF YOUNG AVENUE, REED CREEK DISTRICT OF HENRY COUNTY, LOTS 96, 97, 98, 99 AND 100, W. D. YOUNG SUBDIVISION
90	LAWSON	MARTY A.			MB	84	319	EAST SIDE OF STATE ROUTE 903, AND ON THE WEST SIDE OF A ROAD SPACE, STANLEYTOWN, REED CREEK DISTRICT HENRY COUNTY
91	LAWSON	BRIAN KEITH BRENDA KAY			MB	84	469	NORTHERLY SIDE OF STATE ROUTE #619, IRISWOOD DISTRICT HENRY COUNTY, PARCEL "A", 3.080 ACRES
91	LAWSON	GERALD W.	SHARON A.		DB	545	742	OFF STATE ROUTE #718, BLACKBERRY DISTRICT OF HENRY COUNTY, TRACT "C-1", 0.910 ACRE
91	LAWSON	MARK W.	TRACIE W.		DB	544	261	NORTH SIDE OF STATE ROUTE #622, RIDGEWAY DISTRICT HENRY COUNTY, LOT 4
91	LAWSON	REGINA M.			MB	84	485	SOUTH SIDE OF STATE ROUTE #640, RIDGEWAY DISTRICT HENRY COUNTY, TRACT 1, 1.367 ACRES
91	LAWSON	INEZ RAY	RUFFIN		HWY	19	216	HORSEPASTURE DISTRICT OF HENRY COUNTY, ROUTE 58, 0.20 ACRE
91	LAWSON	MARION N. JACQUELYNN R.			MB	84	546	RIDGEWAY DIST HENRY COUNTY, TRACT 4L, WEST END OF STATE ROUTE 686
1992	LAWSON	CLAUDE DEAN, JR.	MARGARET HARRIS		DB	580	329	SOUTHWESTERLY SIDE OF DALEWOOD DRIVE, BLACKBERRY DIST. HENRY COUNTY, LOT 16, SECTION "D", "WILDWOOD EST." SUB
1992	LAWSON	JAMES W. MARQUETTA W.			DB	590	366	SOUTH SIDE OF STATE ROUTE 641, RIDGEWAY DIST HENRY COUNTY, PARTS OF LOTS 6 AND 7
1993	LAWSON	JACK E.	VENICIA A.		DB	607	368	SOUTHERLY SIDE OF WALNUT ST. RIDGEWAY DIST HENRY COUNTY LOT 28, ENGLISH VILLAGE AND ALL OF PARCEL "B"
1993	LAWSON	DONALD R.			MB	86	277	NORTHERLY SIDE OF RIDGELAND HGTS. DRIVE, COLLINSVILLE DIST. HENRY COUNTY, LOT 21, 22 AND 23 SECTION "D", WOODLAND HGTS SUBDIVISION
1993	LAWSON	JAMES EDWARD, JR. MELISSA WINSTEAD			DB	613	29	NORTHWEST SIDE OF STATE ROUTE #836, HORSEPASTURE DIST. HENRY COUNTY, LOT "S", "GARTHWOODS SUBDIVISION"
1993	LAWSON	GLORIA M.			HWY	20	207	ROUTE 58, HORSEPASTURE DIST. HENRY COUNTY
1993	LAWSON	INEZ R.			HWY	20	209	HORSEPASTURE DIST. HENRY COUNTY ROUTE 58
1991	LAWSON	CLARENCE L.	JANE VIARS		MB	86	470	REED CREEK DIST HENRY COUNTY, DRAINAGE EASEMENTS AND ROAD RIGHTS-OF-WAY
1993	LAWSON	MICHAEL G. MELISSA S.			DB	627	728	NORTHWEST SIDE OF WOODLAWN AVENUE, COLLINSVILLE DIST. HENRY COUNTY, LOT 28, SECTION "A", "WOODLAND HEIGHTS SUBDIVISION"





KEY

A. S. E. — Appraisement and Settlements of Estates	C. L. O. — Common Law Orders
B. P. — Blue Prints or Plat Books	D. B. — Deed Books
B. S. — Supervisors Books	P. E. — Partition of Estates
C. C. O. — County Court Orders	R. — Road Files
C. F. — Chancery Files	S. B. — Surveyors Books

# INDEX TO MAPS and ROADS

## HENRY COUNTY, VIRGINIA

8151. Permatex Index No. 2. Made by Hall & McChesney Inc, Syracuse, N. Y.

Slod by J. P. Bell Company, Lynchburg, Va.

YEAR	PARTY				BOOK OR FILE	Volume	Page	DESCRIPTION
	SURNAME	ABCDEFGHIJ	KLMNO	PQRSTUVWXYZ				
1885	Lavinder et al		John P Mary L		D B	22	141	Part interest in 1/4 A on Public Square Martinsville
1886	Lavinder		John P		D B	22	420	1/4 A on Bridge Street in Town of Martinsville Va Parcel of land in Henry County in Town of Martinsville Va on Bridge Street
1895	Lavinder	Alice P			D B	28	189	
1902	Lavinder	Alice P			D B	32	31	17 A on west side of Danville & Wytheville Turnpike Property on Broad & Bridge Streets Martinsville Va
1934	Lavinder (Estate)	A F			B P	1	170	Henry County
1952	Lavinder		Janie (Miss)		B P	5	67	1.2 acres situated in Horsepasture District
1956	Lavinder	Homer W			B P	8	95	Lots 46 thru 51 Sherwood Forest Reed Creek District
1959	Lavinder		J. S.		B P	15	27	Property on S. side Hwy. 108, N. W. of M'ville R. C. Dist.
1967	LAVINDER			PATTIE H. WILLIAM G.	B P	36	98	5A, RIDGEWAY
1980	Lavinder	Donald E. Evelyn J.			M B	74	38	1/2 Lots 23 & 24 Longview Drive Msville Dist.
1980	Lavinder			Samuel Sidney, etals	MB	74	129	Parcel U S H'way 220 Collinsville Community
1963	LAVINDER	BECKY O. & LARRY F.			MB	82	1877	1876- REED CREEK DISTRICT, HENRY COUNTY, LOT 3, BEING PART OF TRACT 6
1989	LAVINDER		TAYLOR F.		MB	83	295	BEING ALL OF LOT 1, A RE-CUT OF LOT 2, NOW RE-DESIGNATED AS LOTS 2A & 2B & ALL OF LOT 3, WESTERLY SIDE OF REED CREEK DRIVE, REED CREEK DIST
1989	LAVINDER	BETTY T.	SAMUEL SIDNEY	HWY		18	224- 226	MARTINSVILLE DISTRICT OF HENRY COUNTY ROUTE 174
1991	LAVINDER	BETTY T.	SAMUEL S.		MB	84	591	SOUTHEAST SIDE OF THE FIGSBORO ROAD, REED CREEK IN THE COUNTY OF HENRY
1992	LAVINDER	DEBORAH F. MICHAEL E.			MB	85	466	SOUTHWEST SIDE OF CRESTHILL DRIVE, BLACKBERRY DIST. HENRY OCUNTY, LOT 50 AND 51, MOUNTAIN VIEW EST. SUB.



**KEY**

A. S. E. — Appraisement and Settlements of Estates  
 B. P. — Blue Prints or Plat Books  
 B. S. — Supervisors Books  
 C. C. O. — County Court Orders  
 C. F. — Chancery Files

C. L. O. — Common Law Orders  
 D. B. — Deed Books  
 P. E. — Partition of Estates  
 R. — Road Files  
 S. B. — Surveyors Books

**INDEX TO MAPS and ROADS**  
 HENRY COUNTY, VIRGINIA

Slod by J. P. Bell Company, Lynchburg, Va.

8151. Permaflex Index No. 2. Made by Hall & McChesney Inc, Syracuse, N. Y.

YEAR	SURNAME	PARTY				BOOK OR FILE	Volume	Page	DESCRIPTION
		ABCDEFGHIJ	KLMNO	PQRSTU	VWXYZ				
1896	Laymons	Ellen R				D B	28	492 & 493	Lot 6 94 A of land beginning at a corner white oak on an old Road in line of lot 1
1912	Layman	G W				D B	35	457	8 1/2 A in Henry County on waters of Koger's Creek
1912	Layman	Ellen R				D B	35	457	8 1/2 A in Henry County on waters of Koger's Creek
1936	Layman		J D			D B	35	457	Right of Way for Transmission Line for Pinnacles Hydro Electric Project
1953	Lyon	Betty Jane	Lewis E Jr			B P	6	96	Lot 1 Skyline Forest St Rt 752 in Ridgeway District
1969	Layman			William M.		B P	42	65	Lot #6, Blk 2, Lakeview, Ridgeway Dist.
1972	Layman			William M.		M B	51	8	Lot 6 Bl 2 Lakeview, Rivermont Hgts, Ridgeway, Dist
1990	LAYMAN	CHARLES H.		SHELBY Q.		MB	84	260	SOUTHERLY SIDE OF A 50-FOOT ROAD SPACE LEADING OFF THE EASTERLY SIDE OF STATE ROUTE #859, HORSEPASTURE DISTRICT OF HENRY COUNTY, LOT 6 & 7
1994	LAYMAN	CHARLES H.		SHELBA Q.		MB	87	119	NORTHEAST SIDE OF A 50-FOOT RIGHT-OF-WAY HORSEPASTURE DIST. HENRY COUNTY, TRACT 'A-2", 65.174 ACRES
1994	LAYMAN	CHARLES H.		SHELBA Q.		MB	87	175	NORTHEAST SIDE OF A 50-FOOT RIGHT OF WAY HORSEPASTURE DIST. HENRY COUNTY






KEY

A. S. E. — Appraisal and Settlements of Estates  
 B. P. — Blue Prints or Plat Books  
 B. S. — Supervisors Books  
 C. C. O. — County Court Orders  
 C. F. — Chancery Files

C. L. O. — Common Law Orders  
 D. B. — Deed Books  
 P. E. — Partition of Estates  
 R. — Road Files  
 S. B. — Surveyors Books

INDEX TO MAPS and ROADS  
 HENRY COUNTY, VIRGINIA



8151. Permaflex Index No. 2. Made by Hall & McChesney Inc, Syracuse, N. Y.

Slod by J. P. Bell Company, Lynchburg, Va.

YEAR	PARTY			BOOK OR FILE	Volume	Page	DESCRIPTION
	SURNAME	ABCDEFGHIJ	KLMNOPQRST				
1779	Lee		Stephen	S B	1	54	79 A on the waters of Blackwater River
1780	Lee		Stephen	S B	1	188	134 A on Rich Run a branch of Blackwater River
1791	Lee		John	S B	1	400	62 A on both sides of Joint Crack Creek 2 lots lying on south side of Church Street in Martinsville Henry County
1915	Lee	Annie M	R R	D B	37	114	Property in Martinsville District being Lot #1 of Villa Heights Sub-division on Daniels Creek.
1946	Lee et als	Earl		B P	3	289	
1948	Lee	Elvira G	John A	B P	4	125	Section A on Little Blackberry Creek Horsepasture Dist.
1955	Lee		Wilmouth Richardson Wm Redd	B P	7	78	Lots 1 ,2 Annie C Moore property Martinsville District.
1970	LEE		WM. REDD	B P	45	11	0.125 ACRES, J. D. CLARK PROP, IRISWOOD DIST.
1976	Lee		Rickie D.	M B	66	11	Portion of 82.2 acres H P Dist
1976	Lee		Wanda K.	M B	66	11	
1982	Lee	Dale Franklin		DB	353	470	1.447 acres St. Rt. 698 Blackberry District
1987	LEE		JERRY CARLTON JOAN MARIE	MB	82	1458-1459	NORTHWESTERLY SIDE OF PLANTATION ROAD, AND ON THE NORTH WESTERLY SIDE OF FITZHUGH LEE ROAD, IRISWOOD WESTERLY SIDE OF STATE ROUTE 3696, HORSEPAS-DIST. TURE DIST HENRY COUNTY, TRACT "B", 74.313 ACRES
1994	LEE	DAVIS E.	WILLIAM R.	MB	87	285	BLACKBERRY DIST. HENRY COUNTY
1995	LEE	GORDON F. EVA M.		MB	88	196	BLACKBERRY DIST. HENRY COUNTY
1995	LEE	GORDON F. EVA M.		MB	88	234	BLACKBERRY DIST. HENRY COUNTY, 129.251 ACRES, ON STATE ROUTE 698



**KEY**

A. S. E. — Appraisal and Settlements of Estates  
 B. P. — Blue Prints or Plat Books  
 B. S. — Supervisors Books  
 C. C. O. — County Court Orders  
 C. F. — Chancery Files

C. L. O. — Common Law Orders  
 D. B. — Deed Books  
 P. E. — Partition of Estates  
 R. — Road Files  
 S. B. — Surveyors Books

**INDEX TO MAPS and ROADS**

**HENRY COUNTY, VIRGINIA**

8151, Permaflex Index No. 2 Made by Hall & McChesney Inc, Syracuse, N. Y.

Slod by J. P. Bell Company, Lynchburg, Va.

YEAR	PARTY				BOOK OR FILE	Volume	Page	DESCRIPTION
	SURNAME	ABCDEFGHIJ	KLMNO	PQRSTUVWXYZ				
1874	Lester (Est)		John		D B	18	197	2 lots one 68 A & 31 poles & one 27 1/2 A in Henry Co on waters of Beaver Creek
1874	Lester	Ann			D B	18	197	Dower of 27 1/2 A in Henry Co on waters of Beaver Creek
1881	Lester et al	Henry C			D B	20	487	Part interest in 200 A on waters of Little Reed Creek
1892	Lester	H C			D B	25	422	106 2/3 A at northeast corner of the Dillard tract in Hairston's line in Henry County
1892	Lester	H C			D B	25	525	39 3/4 A on both sides of South Fork of Jones's Creek in Henry Co
1894	Lester	H C			D B	27	70	7 A in Henry County on waters of Jones Creek
1895	Lester et al	H C			B P	1	365	457 West End Suburban lots Martinsville Va
1899	Lester	H C			D B	30	409	32 1/2 A in Henry Co on waters of Smith River
1900	Lester	Henry C			D B	30	494	260 A on Little Reed Creek & its waters
1902	Lester	H C	Lucy C		D B	32	116	84 3/4 A lying in Henry Co on both sides of North Fork of Jones Creek
1905	Lester et al	A J			B P	1	16	Part interest in 68 lots on Spring Branch Summit & Ashkin Streets Martinsville Va
1905	Lester et al	A J			(P B P) D B	3 33	202 618	Part interest in 41 lots on Park South & Bridge Sts known as Park Place Martinsville Va
1908	Lester	H C	Lucy C		D B	34	204	6 1/2 A in Henry Co on public road from Martinsville to Horseshoe Farm
1910	Lester et al	A J	Mamie M		D B	34	558	Part interest in 68 lots lying South of Askin St in Henry Co Martinsville Va
1917	Lester et al	A J			B P	2	80	Amended map of lots 8 9 & 10 Block A Koehler lots Henry Co Va
1917	Lester et al	A J	Mamie		(P B P) D B	3 38	223 94	Subdivision of property in the suburbs of Martinsville.
1917	Lester		Lucy C		D B	38	130	Tract of land lying in Martinsville in Henry Co
1917	Lester	A J			D B	38	232	Parcel of land containing 0.46 of A in Henry Co
1917	Lester	H C			D B	38	232	Parcel of land containing 0.46 of A in Henry Co
1917	Lester		L L Mamie		D B	38	444	227 A on branch waters of Leatherwood Creek in Henry Co
1920	Lester (Est)		Lucy C		B P	2	22	Parcel of land on the D & W Railroad Martinsville Henry Co Va
1922	Lester		Lucy C		B P	1	156	172.7 A on Little Reed Creek Henry Co showing new dividing line
1922	Lester	A J			B P	2	258	Property containing 8 lots Block F of the Koehler property
1940	Lester		M J		(P B P) D B	2 33	183 583	Tracts of land at Figsboro
1941	Lester	George W			B P	2	327	Tracts of land in Reed Creek District
1945	Lester		Lawson L	R C	B P	3	115	8 Lots on Highland Street
1945	Lester		L L Jr	R C	B P	3	183	Lots on west side Highland Street between Clift & Branch Sts
1945	Lester		L L Jr	R C	B P	3	242	Lots on Highland and Clift Streets
1946	Lester	G T			B P	3	149	Lots 1-2 Tract A J M Smith's Farm
1942	Lester		L.L.		B P	4	90	Property on North side Hickory St. City of Martinsville.
1952	Lester		L L Sr		B P	5	82	7/10 acres in Ridgeway District
1957	Lester	H C	J R's Est		B P	11	17	12 lots in Martinsville District
1958	Lester	G T Jr			B P	12	27	44.64 acres in Reed Creek District
1958	Lester		Ralph C		B P	12	48	Lots 15,16, Map 3 T G Burch subdivision Martinsville
1917	Lester	A J				2	229	84 Lots of Koehler

## KEY

A. S. E. — Appraisement and Settlements of Estates  
 B. P. — Blue Prints or Plat Books  
 B. S. — Supervisors Books  
 C. C. O. — County Court Orders  
 C. F. — Chancery Files

C. L. O. — Common Law Orders  
 D. B. — Deed Books  
 P. E. — Partition of Estates  
 R. — Road Files  
 S. B. — Surveyors Books

# INDEX TO MAPS and ROADS

## HENRY COUNTY, VIRGINIA

8151. Permaflex Index No. 2. Made by Hall &amp; McCheaney Inc, Syracuse, N. Y.

Slod by J. P. Bell Company, Lynchburg, Va.

YEAR	PARTY				BOOK OR FILE	Volume	Page	DESCRIPTION
	SURNAME	ABCDEFGHIJ	KLMNO	PQRSTUVWXYZ				
1959	Lester			T. Burton	B. P.	14	84	11 lots at Axton, Va.
1959	Lester et al			L. L., Jr.	B. P.	14	87	8 lots on U. S. Hwy. 58 near Spencer
1958	Lester B							
1959	Lester et al			L. L., Jr.	B P	19	75	Various lots on Old U S H'way 58 near Spencer
1962	Lester et al			L. L., Jr.	B P	20	52	Various lots on H'way 58, H. P. Dist.
1962	Lester			Ralph C.	B P	23	100	Lot 43, Pt. 42, W.J. Harbour prop, Town of Ridgeway
1963	Lester			G. T., Jr.	B P	25	22	46.8 acres R.C. Dist.
1963	Lester et al			L. L., Jr.	B P	25	37	Various lots on Old Hwy 58, near Spencer, H. P. Dist.
1966	Lester et al			L. L., Jr.	B P	31	26	Various lots near Spencer, H. P. Dist.
1966	Lester			Frank	B P	32	87	Proposed right of way, Rte #743
1968	LESTER			VICTOR A.	B P	39	62	SANVILLE HEIGHTS, BLACKBERRY DIST.
1968	LESTER			G. T. JR. LAWSON L.	B P	39	45	NEW DIVIDING LINE BETWEEN TRACT A & B, HORSEPASTURE DIST.
1969	Lester			Victor A.	B P	8	39	Rte #642
1969	LESTER			BEATRICE W. GEORGE W. II	B P	43	47	LOT #9, SEC. 1, KINGS MTN. DEV., REED CREEK DIST.
1969	LESTER			VICTOR A.	B P	44	20	156.8 ACRES, MSVILLE DIST.
1971	LESTER			LOURY L.	B P	49	56	TRACT, BARROWS MILL RD., MARTINSVILLE DIST.
1971	LESTER			EILLY FRANK	B P	49	60	3.86 ACRES, MARTINSVILLE DIST.
1974	Lester			LOURY L.	B P	60	96	104.59 Acre Msville Dist
1975	Lester			Victor A.	M B	63	81	Property South West & North East side St Rt 642 & North West & South East side of St Rt 640 Ridgeway Dist.
1976	Lester			L. L.	M B	64	105	Part of lots 9 & 10 Jessie H. Turner S/D Reed Creek Dist.
1976	Lester			Elizabeth W. Philip T.	M B	65	74	Property Ridgeway Dist.
1977	Lester			Morton W.	M B	68	62	Suburban Pk S/D H P Dist.
1978	Lester			V. Randolph	M B	68	148	Property of Frank V. Lester Martinsville Dist.
1978	Lester			Victor Rand. Paula Jean S.	M B	69	108	Portion of Tract 2 St. Rt. 890 Reed Crk Dist.
1979	Lester			G. Ft, Jr.	M B	71	42	3,48 acre near Figsboro Reed Crk Dist.
1978	Lester			Loury L. Estate	M B	71	89	85.533 acre Martinsville District
1979	Lester			Loury L. Estate	M B	72	46	82.403 ac Martinsville District
1980	Lester			Teddy R. Theodora P.	MB	74	121	Lot 12 Bk 1 Straftord Hills Sub. Martinsville Dist.
84	Lester			Billy R. Sandra W.	DB	386	293	St. Rt. 666 and Laurel Lane being parts of Lots 11 and 12 in Blackberry District
85	Lester			George W., II	MB	81	1423-1425	St. Rt. 57 and 903, Tract 02, Reed Creek District
86	Lester			Ethel M.	HWY PB	16	122	St. Rt. 606, Henry County, Virginia Highway Comm.
86	Lester			Charles B., Jr. Virginia B.	MB	81	1803-1806	St. Rt. 832 and 687, Tract 2, Blackberry District Bk.5
86	Lester			Theodora P. Teddy R.	DB	421	516	Lot 51, Sec. 2, Chatmo's Court Sub., Yeatts Road, Iriswood District
86	Lester			George W., II	MB	81	2295-2298	Phase I, St. Rt. 57, Ridgewood Square Dev., Reed Creek District

**KEY**

A. S. E. — Appraisements and Settlements of Estates  
 B. P. — Blue Prints or Plat Books  
 B. S. — Supervisors Books  
 C. C. O. — County Court Orders

C. L. O. — Common Law Orders  
 D. B. — Deed Books  
 P. E. — Portions of Estates  
 R. — Road Files  
 S. — Surveyors Books

**INDEX TO MAPS and ROADS**

(738)

HENRY COUNTY, VIRGINIA

SOLD BY M & W PRINTERS, LYNCHBURG, VA.

MADE BY THE COIT INDEX COMPANY, COLUMBUS, OHIO

YEAR	PARTY				BOOK OR FILE	Volume	Page	DESCRIPTION
	SURNAME	ABCDEFGHIJ	IJKLMNO	PQRSTUVWXYZ				
1986 1986	Lester	George W.	II		MB	81	2243- 2244	Lots 8, 9 and 10A, St. Rt. 754 and 798, Reed Creek District
1986 1986	Lester	George W.	II		MB	81	2239- 2242	St. Rt. 754 and 798, Tract D, Reed Creek District
1986 1986	Lester	George W.	II		MB	81	2295 2298	St. Rt. 57, Phase I of Ridgewood Square Dev. Reed Creek District
1987 1987	LESTER	BRIAN F.	& JACQUELINE Y.		MB	82	1672- 1675	NORTHEAST SIDE OF SR #657, MARTINSVILLE DISTRICT HENRY COUNTY
1987 1987	LESTER		V. RANDOLPH & PAULA S.		MB	82	1678- 1681	NORTH EAST SIDE OF SR #657, AND ON THE NORTHWEST SIDE OF SR #743, MARTINSVILLE DISTRICT, HENRY COUNTY
1988 1988	LESTER, II	GEROGE W.			MB	82	2122- 2125	SOUTH SIDE OF SR #57, REED CREEK DISTRICT OF HENRY COUNTY
1988 1988	LESTER		JEFFREY R.		DB	484	737	NORTHWEST SIDE OF SR #743, MARTINSVILLE DISTRICT OF HENRY COUNTY, BEING PART OF TRACT "C"
1988 1989	LESTER		V. RANDOLPH JEFFREY R.		DB	488	519	NORTHWEST SIDE OF SR #743, MARTINSVILLE DISTRICT PART OF TRACT "C"
1989 1989	LESTER	G. T., JR.			HWY	19	101- 102	REED CREEK DISTRICT OF HENRY COUNTY
1990 1990	LESTER		RALPH C.		MB	84	20	OFF THE SOUTHEAST SIDE OF SR #664, MARTINSVILLE DISTRICT OF HENRY COUNTY
1991 1991	LESTER	GEORGE W.	, II		MB	84	454	NORTHWEST SIDE OF STATE ROUTE #57, IRISWOOD DISTRICT HENRY COUNTY, TRACT "A", 2.971 ACRES
1991 1991	LESTER			RALPH C.	MB	84	552	NORTHWEST SIDE OF U.S. RTE 220, RIDGEWAY DISTRICT HENRY COUNTY, LOTS 8, 9, 10, 11, 12, 13, 14, 15, 16, 17, 66, 67, 68, 69, 70, 71, 72 & 73, T. G. BURCH SUB.
1991 1991	LESTER	ALBERTA L.	MATTHEW E.		DB	558	401	EAST SIDE OF SECOND STREET, REED CREEK DISTRICT OF HENRY COUNTY, LOTS 81 THRU 84, MONTA VISTA SUB.
1991 1991	LESTER	DAVID H., JR.	PHYLLIS W.		DB	566	365	NORTH SIDE OF WILSON AVENUE RIDGEWAY DISTRICT OF HENRY COUNTY, LOT 36, SECTION 6, MAP 6 RICH ACRES
1992 1992	LESTER	GEORGE W.	, II		MB	85	247	STATE ROUTE 57 AND SOUTHEASTERLY SIDE OF STATE ROUTE 903 AND NORTHERLY SIDE OF STATE ROUTE 754, REED CREEK DIST. HENRY COUNTY, DESIGNATED AS PHASE II, THE "RIDGEWOOD SQUARE" DEVELOPMENT
1992 1992	LESTER	GEORGE W.	, II		MB	85	248	SOUTH SIDE OF STATE ROUTE #57, REED CREEK DISTRICT HENRYCOUNTY, DESIGNATED AS PHASE I, "RIDGEWOOD SQUARE" DEVELOPMENT
1991 1992	LESTER			RALPH C.	MB	85	493	SITUATED ON THE NORTHWEST SIDE OF U. S. ROUTE 220, RIDGEWAY DIST HENRY COUNTY
1991 1993	LESTER			RALPH C.	MB	86	37	SITUATED OFF THE SOUTHWEST SIDE OF STATE ROUTE 644 MARTINSVILLE DIST. HENRY COUNTY
1993 1993	LESTER			RALPH C.	MB	86	273	NORTHWEST SIDE OF U. S. ROUTE 220, RIDGEWAY DIST HENRY COUNTY, LOTS 18 19 64 AND 65 T. G. BURCH SUBDIVISION
1994 1994	LESTER	GEORGE W.	, II		MB	87	90	SOUTH SIDE OF STATE ROUTE #57, REED CREEK DIST. HENRY COUNTY, PHASE I, "RIDGEWOOD SQUARE" DEVELOPEMNTN
1994	LESTER	GEORGE W.	II		HWY	21	114	REED CREEK DIST. HENRY COUNTY, STATE ROUTE #798, 0.06 ACRES MORE OR LESS
1995 1996	LESTER		MICHAEL E. MARGARET B.		DB	708	705	EASTERLY SIDE OF SOUTH ASKINS STREET NORTH SIDE OF DUPONT ROAD, WESTERLY SIDE STEPHENS STREET, HORSEPAS-TURE DIST. LOTS 15R AND 16R, HENRY COUNTY



## KEY

A. S. E. — Appraisal and Settlements of Estates  
 B. P. — Blue Prints or Plat Books  
 B. S. — Supervisors Books  
 C. C. O. — County Court Orders  
 C. F. — Chancery Files

C. L. O. — Common Law Orders  
 D. B. — Deed Books  
 P. E. — Partition of Estates  
 R. — Road Files  
 S. B. — Surveyors Books

# INDEX TO MAPS and ROADS

## HENRY COUNTY, VIRGINIA

Slod by J. P. Bell Company, Lynchburg, Va.

8151. Permaflex Index No. 2. Made by Hall & McCheaney Inc, Syracuse, N. Y.

YEAR	PARTY			BOOK OR FILE	Volume	Page	DESCRIPTION
	SURNAME	ABCDEFGHIJ	KLMNOPQRSTUVWXYZ				
1779	Lewis		Joseph	S B	1	20	105 A on waters of Snow Creek
1780	Lewis		Joseph	S B	1	189	257 A on the head branch of Pigg River
1780	Lewis		Joseph	S B	1	190	174 A on head branches of Pigg River & on the Mane Mountain
1785	Lewis		Joseph	S B	1	331	40 A on branches of the North Fork of Pigg River
1899	Lewis	Amelia D		D B	30	310	32½ A in Henry County on Smith River
1899	Lewis	Amelia D		D B	30	311	92½ A in Henry County on waters of Smith River
1899	Lewis	Amelia D	J P	D B	30	409	32½ A in Henry County on waters of Smith River
1908	Lewis et al	Amelia D	James P	D B	34	204	Interest in 6½ A in Henry County on public road from Martinsville to Horseshoe Farm
1911	Lewis et al		J P	B P	1	42	Part interest in 41 building lots on Park & Henry Streets Martinsville Va
1911	Lewis	Amelia D	James P	D B	35	282	Lots No 1 & 2 in Henry Co 1 mile west of Martinsville
1961	Lewis		Thomas G.	B.P.	18	27	108.9 acres in L'wood Dist
1963	Lewis	Alice G.	Jesse G.	B P	24	16	Pt. lots 7,8, Marshall Field & Co., Daniels Creek Rd.
1964	Lewis	Evelyn C.	Sturgill R.	B P	27	14	Lot 8A, Blk. 3, Sec. 3, Marrowbone Hgts. Subdiv. Ridgeway Dist.
1965	Lewis	Frances M.	Paul A.	B P	31	6	Lot 28, Part lot 29, Woodland Hgts., Sub-div., M'ville Dist.
1966	Lewis	Emily G.	Jacob F.	B P	33	89	Lots on Colonel Peter Hairston Rd., Martinsville Dist.
1969	Lewis		Mary B.	B P	42	59	Lot #4, T. Jeff Campbell prop., Horsepasture Dist.
1969	Lewis	Estelle Coe CAROLYN P. FORSYTH SHERWOOD		B P	8	4	Rte #57
1970	LEWIS			B P	44	85	LOT #82, LITHIA SPRINGS SUB-DIV., RIDGEWAY DIST.
1971	LEWIS	FOREST S.	VIRGINIA A.	B P	47	97	LOT #7, SEC. B, VENNA AVE.,
1971	LEWIS		NANCY HALL ARTHUR GREENE	B P	48	70	
1971	LEWIS		ROY	B P	49	95	LOTS 1-5, STATE RTE #687, BLACKBERRY DIST.
1974	LEWIS		LOVELEAN WILBUR	B P	58	58	.51 ACRES ON ST RTE 681 IN BLACKBERRY DISTRICT
1976	LEWIS	DAVID H.	ET ALS	M B	64	88	PROPERTY CAMP BRANCE PLANTATION
1976	Lewis		Kenneth T. Virginia H.	M B	64	107	Lot 33 Laurel Drive Iriswood District
1977	Lewis		Linwood H. Lois T.	M B	66	72	Lot 18 Block L Msville Dist.
1975	Lewis	Emily		M B	66	57	Tract A Iriswood Dist.
1976	Lewis	Emily G.		M B	66	32	Tract 2 Iriswood Dist.
1976	Lewis	Donald E.		M B	65	97	Property Blkberry Dist.
1977	Lewis	Kermit D. Naama W.		M B	67	67	Lot 23 RIRESTONE Drive Reed Crk. Dist.
1978	Lewis	Fred G. III	Rosemary C.	M B	70	18	Lot 47-Y Sec A Vernon Lane Iriswood KDist.
1979	Lewis	Karon L. Larry Allen		M B	72	156	Lot 3 (.65 ac) St. Rt. 1229 Blackberry Dist.
1979	Lewis	Floyd Wayne	Margie C.	M B	73	54	Parcels A & B St. Rt. 57 Iriswood District
1981	Lewis		Luther Myrtle	DB	334	432	Virginia Sec. Rd 1229 and 832 .40 acre
1982	Lewis	Donna Tatum	Virgil Wade	DB	348	71	Lot 100 Roosevelt Drive Ridgeway District



KEY

A. S. E. — Appraisement and Settlements of Estates  
 B. P. — Blue Prints or Plat Books  
 B. S. — Supervisors Books  
 C. C. O. — County Court Orders  
 C. F. — Chancery Files

C. L. O. — Common Law Orders  
 D. B. — Deed Books  
 P. E. — Partition of Estates  
 R. — Road Files  
 S. B. — Surveyors Books

# INDEX TO MAPS and ROADS

## HENRY COUNTY, VIRGINIA

8151. Permaflex Index No. 2. Made by Hall &amp; McChesney Inc, Syracuse, N. Y.

Slod by J. P. Bell Company, Lynchburg, Va.

YEAR	PARTY				BOOK OR FILE	Volume	Page	DESCRIPTION
	SURNAME	ABCDEFGHIJ	KLMN	OPQRSTU VWXYZ				
1982								
1982	Lewis	Donna Tatum	Virgil Wade		DB	348	71	Lot 100 Roosevelt Drive Ridgeway District
81								
83	Lewis	Jacob			DB	357	217	St. Rt. 57 8.91 acres Iriswood District
83								
84	Lewis		Rhonda G.		DB	373	177	Southland Drive, Lot 12 Sec., J. Holiday Property
81			Myrtle					
84	Lewis		Luther		DB	389	310	Tract 1 and 2 on St. Rt. 1229, Horsepasture District
86								
86	Lewis	Donald E.	Marilyn F.		DB	421	72	St. Rt. 57, Lot A, Reed Creek District
86								
86	Lewis	David O.	Judith Paige		DB	422	618	LOTS 8 & 9 Sec O. Chatmoss Corp. Subd. Turner Ashby Road Iriswood Dist
86								
86	Lewis	Alice G.	Jesse G.		MB	82	270-271	Parcel A-1, Fairmont Drive, Blackberry District
87								
87	LEWIS	EMILY G.	JACOB F.		MB	82	1104-1103	JAMES S. LOVELL PROPERTY, US 58 & 30' RIGHT OF WAY IRISWOOD DISTRICT, TRACT 3-R
87			JOHNNY RAY &					
87	LEWIS		PEGGY D.		MB	82	1390-1391	NORTHERLY SIDE OF SR #800, HORSEPASTURE DISTRICT, HENRY COUNTY, TRACT 1.
88								
88	Lewis	Bernard	Pauline Hartsock		Hwy MB	18	49	Reed Creek District, State Route 606
88								
88	LEWIS	CHARLES EDWARD, JR. & DEBRA W.			MB	82	2256-2257	WESTERLY SIDE OF SR #793, HORSEPASTURE DISTRICT HENRY COUNTY, TRACT "A"
88								
88	LEWIS		JERRY, JR.		DB	478	399	BEING 0.966 ACRES, OFF THE WESTERN PORTION OF THE JERRY LEWIS, JR., 3.00 ACRE TRACT
89								
89	LEWIS	CONNIE R. CARVER D.			DB	490	229	NORTH SIDE OF SR #1715, HORSEPASTURE DISTRICT, LOT 2, SECTION C, CARVER HEIGHTS DEVELOPMENT
89								
89	LEWIS	CONNIE M. CARVER D.			DB	490	374	NORTH SIDE OF SR #1715, HORSEPASTURE DISTRICT, LOT 2, SECTION C, CARVER HEIGHTS DEVELOPMENT
88								
89	LEWIS	EMILY G.	JACOB F.		MB	83	249	SOUTHERLY SIDE OF US RT 58 & NE SIDE OF 30' RIGHT-OF-WAY, IRISWOOD DISTRICT, NOW DESIGNATED AS TRACT 3-R & TRACT 4-R
89								
89	LEWIS	GEORGE R. DEBRA B.			DB	500	592	NORTH SIDE OF PLANTATION ROAD, IRISWOOD DISTRICT OF HENRY COUNTY, LOT 8, SECTION "D"
89								
89	LEWIS	DEBRA S.	TONY M. JR.		MB	83	483	SOUTHEAST SIDE OF BARROWS MILL ROAD, MARTINSVILLE DISTRICT OF HENRY COUNTY, 0.77 ACRE TRACT
90								
90	LEWIS	LINDA G.	RICKY L.		MB	84	194	SITUATED ON THE SOUTH SIDE OF STATE ROUTE #627, HORSEPASTURE DISTRICT OF HENRY COUNTY, ALL OF LOT 29 & PART OF LOT 30, NOW DESIGNATED AS LOT 29R
90								
90	LEWIS	NORMA JEAN	RICKY WAYNE		DB	524	514	NORTHEASTERLY SIDE OF STATE ROUTE #644, IRISWOOD DIST HENRY COUNTY, LOTS 106, 107 & 108, THE RIDGECREST ACRES SUBDIVISION
90								
90	LEWIS	EMILY G.	JACOB F.		MB	84	271-272	SOUTHWEST SIDE OF BURCH DRIVE AND OFF THE SOUTHEAST SIDE OF TURNER ASHBY ROAD, STATE ROUTE #1609, IRISWOOD DISTRICT OF HENRY COUNTY
90								
90	LEWIS	JERRY			MB	84	244	SOUTHWEST SIDE OF HENRY DRIVE, IRISWOOD DISTRICT OF HENRY COUNTY, BEING PART OF TRACT "C"
89								
90	LEWIS	EMILY G.	JACOB F.		MB	84	352	SITUATED OFF THE EAST SIDE OF TURNER ASHBY ROAD STATE ROUTE 1609, IRISWOOD DISTRICT OF HENRY COUNTY
90								
90	LEWIS	ARTHUR G.	NANCY HALL		HWY	19	162-164	IRISWOOD DISTRICT OF HENRY COUNTY
90								
90	LEWIS	DAVID H.	ET UX		HWY	19	157-160	IRISWOOD DISTRICT OF HENRY COUNTY
90								
90	LEWIS	HELEN M.			HWY	19	168	0.892 ACRE, ROUTE 58, HORSEPASTURE DISTRICT OF HENRY COUNTY
91								
92	LEWIS	CHARLES F.	IDA S.		DB	562	371	SOUTH SIDE OF JEB STUART ROAD, IRISWOOD DISTRICT OF HENRY COUNTY, LOT 5, SECTION "N", THE CHATMOSS CORPORATION SUB.
1992								
1992	LEWIS	DAVID CLARK	JACOB F.		MB	85	335	NORTHEAST SIDE OF STATE ROUTE 616, IRISWOOD DIST. HENRY COUNTY, TRACTS "A1", "A2", "A3", "A4", "A5", AND A DEDICATION STRIP
1992								
1992	LEWIS	DONALD E.	MARILYN F.		DB	584	85	WEST SIDE OF STATE ROUTE #57, BLACKBERRY DIST HENRY CO. PARCEL "A-1", 1.330 ACRES
1992								
1992	LEWIS	EMILY G.	JACOB F.		MB	85	440-441-A&B	EAST END OF BURCH DRIVE, IRISWOOD DIST. HENRY COUNTY, DRAINAGE SUMMARY PLANS
1992								
1992	LEWIS	EMILY G.	JACOB F.		MB	85	507-508	EXTENSION OF BURCH DRIVE, LEADING OFF THE SOUTHEAST SIDE OF TURNER ASHBY ROAD, STATE ROUTE 1609, IRISWOOD DIST HENRY CO, LOTS 9R, 10R AND LOTS 34-47
1989								
1992	LEWIS	EMILY G.	JACOB F.		MB	85	545-548	EAST SIDE OF TURNER ASHBY ROAD, STATE ROAD #1609 IRISWOOD DIST. HENRY COUNTY, PLANS AND PROFILES
1990								
1992	LEWIS	EMILY G.	JACOB F.		MB	85	549-554	SOUTHWESTERLY SIDE OF BURCH DRIVE, IRISWOOD DIST. HENRY COUNTY
1992								
1992	LEWIS	EMILY G.	JACOB F.		MB	85	585-586	SOUTHWEST SIDE OF BURCH DRIVE, LOTS 18 THRU 33 STATE ROUTE 1609, IRISWOOD DIST. HENRY COUNTY
1988								
1992	LEWIS	JACOB FERGUSON, JR.			MB	85	543	EAST OF YEATTS ROAD AND SOUTHWEST OF CHATMOSS COURT, IRISWOOD DIST. TRACT "A"





KEY

A. S. E. — Appraisement and Settlements of Estates  
 B. P. — Blue Prints or Plat Books  
 B. S. — Supervisors Books  
 C. C. O. — County Court Orders  
 C. F. — Chancery Files

C. L. O. — Common Law Orders  
 D. B. — Deed Books  
 P. E. — Partition of Estates  
 R. — Road Files  
 S. B. — Surveyors Books

INDEX TO MAPS and ROADS  
 HENRY COUNTY, VIRGINIA



8151. Permaflex Index No. 2. Made by Hall & McCheaney Inc, Syracuse, N. Y.

Sioid by J. P. Bell Company, Lynchburg, Va.

YEAR	PARTY			BOOK OR FILE	Volume	Page	DESCRIPTION
	SURNAME	ABCDEFGHIJ	KLMNOPQ				
1780	Lowell		Joseph	S B	1	115	56 A on the waters of Stone's Creek
1785	Lowell		William	S B	1	318	30 A on the north side of Cogar's Creek
1785	Lowell		William	S B	1	318	50 A on the north side of Cogar's Creek
1785	Lowell		William	S B	1	318	58 A on a branch of Cogar's Creek
1978	Lowell	Deborah		M B	69	88	Lot 2 .75 acre St. Rt. 655 Iriswood Dist.
88	LOWELL		KAREN M.			2066-	WEST SIDE OF SR #781 & ON NORTHERLY SIDE OF A 30 FT
88	LOWELL		MICHAEL LEE	MB	82	2069	ST SPACE, H P DIST., LOTS 32, 33, 34, 35, 36, 37 & 38
1993			SAMUEL W.				HORSEPASTURE DIST. HENRY COUNTY, PARCEL "A", 1.490
1993	LOWELL		SUSAN W.	MB	86	459	ACRES OFF OF STATE ROUTE 627




**KEY**

A. S. E. — Appraisement and Settlements of Estates  
 B. P. — Blue Prints or Plat Books  
 B. S. — Supervisors Books  
 C. C. O. — County Court Orders  
 C. F. — Chancery Files

C. L. O. — Common Law Orders  
 D. B. — Deed Books  
 P. E. — Partition of Estates  
 R. — Road Files  
 S. B. — Surveyors Books

**INDEX TO MAPS and ROADS**  
**HENRY COUNTY, VIRGINIA**



8131. Permatex Index No. 2. Made by Hall & McChesney Inc, Syracuse, N. Y.

Slod by J. P. Bell Company, Lynchburg, Va.

YEAR	PARTY				BOOK OR FILE	Volume	Page	DESCRIPTION
	SURNAME	ABCDEFGHIJ	IKLMNO	PORSTUVWXYZ				
1780	Lyon		James		S B	1	88	153 A on the waters of Russels Creek
1780	Lyon		James		S B	1	132	400 A on the branches of Russels Creek
1780	Lyon		James		S B	1	139	300 A on north side of Mayo River & on both sides of Matthews Creek
1782	Lyon et al			Stephen	S B	1	221	Part interest in 313 A on Fall Creek a branch of Dan River
1782	Lyon		James		S B	1	221	222 A on south branches of Russels Creek
1782	Lyon et als			Stephen	S B	1	277	Part interest in 300 A on south side of the South Fork of Squall Creek a branch of Dan River
1789	Lyon			Stephen	S B	1	410	173 A on the north waters of Russels Creek
1953	Lyon		Betty Jane Lewis E		B P	6	96	Lot 1 Skyline Forest, State Route 752 in Ridgeway District
1974			Linda H.					
1974	Lyons		Gerald Joseph		B P	61	122	Lot 8, St Rt 622, Andrew D. Hodges et ux prop, Rway
1985								
1985	Lyons		Billy Frank		DB	392	682	St. Rt. 683, Tract 2A, Horsepasture District

**KEY**

A. S. E. — Appraisement and Settlements of Estates  
 B. P. — Blue Prints or Plat Books  
 B. S. — Supervisors Books  
 C. C. O. — County Court Orders  
 C. F. — Chancery Files

C. L. O. — Common Law Orders  
 D. B. — Deed Books  
 P. E. — Partition of Estates  
 R. — Road Files  
 S. B. — Surveyors Books

**INDEX TO MAPS and ROADS**  
**HENRY COUNTY, VIRGINIA**

Slod by J. P. Bell Company, Lynchburg, Va.

8151. Permaflex Index No. 2. Made by Hall & McChesney Inc, Syracuse, N. Y.


YEAR	PARTY				BOOK OR FILE	Volume	Page	DESCRIPTION
	SURNAME	ABCDEFGHIH	IJKLMNO	PQRSTUVWXYZ				

**KEY**

A. S. E. — Appraisal and Settlements of Estates  
 B. P. — Blue Prints or Plat Books  
 B. S. — Supervisors Books  
 C. C. O. — County Court Orders  
 C. F. — Chancery Files

C. L. O. — Common Law Orders  
 D. B. — Deed Books  
 P. E. — Partition of Estates  
 R. — Road Files  
 S. B. — Surveyors Books

**INDEX TO MAPS and ROADS**  
 HENRY COUNTY, VIRGINIA



8151. Permaflex Index No. 2. Made by Hall & McChesney Inc, Syracuse, N. Y.

Slod by J. P. Bell Company, Lynchburg, Va.

YEAR	PARTY				BOOK OR FILE	Volume	Page	DESCRIPTION
	SURNAME	ABCDEFGHIJ	KLMNO	PQRSTUVWXYZ				
1917	Koehler Property				( P B P D B	3 38	229 1	Tract "G" of Koehler Property of 84 lots Henry Co
1917	Koehler Lots				B P	2	80	Amended map of lots 8 9 & 10 Block A Henry Co
1917	Koehler Property				B P	1	98	84 building lots Tract "G" of Koehler Property 61 lots including Tracts P Q R S U V W & X on Smith River Henry Co
1921	Koehler Property				B P	1	146	71 building lots being subdivision of Tracts Y & A part of Tract H of Forest Dale
1921	Koehler Property				B P	2	256	part of Tract H of Forest Dale
1922	Koehler Property				B P	2	258	Block "F" 8 lots on National Highway
1915	Koehler Lots & Farm				D B P D B	1 37	80 600	Whittle, Carter & Matthews Sub-division





**KEY**

A. S. E. — Appraisal and Settlements of Estates  
 B. P. — Blue Prints or Plat Books  
 B. S. — Supervisors Books  
 C. C. O. — County Court Orders  
 C. F. — Chancery Files

C. L. O. — Common Law Orders  
 D. B. — Deed Books  
 P. E. — Partition of Estates  
 R. — Road Files  
 S. B. — Surveyors Books

**INDEX TO MAPS and ROADS**  
**HENRY COUNTY, VIRGINIA**

Slod by J. P. Bell Company, Lynchburg, Va.

8151. Permaflex Index No. 2. Made by Hall & McChesney Inc, Syracuse, N. Y.

YEAR	PARTY				BOOK OR FILE	Volume	Page	DESCRIPTION
	SURNAME	ABCDEFGHIJ	KLMNO	PQRSTUVWXYZ				
1921	Lanier Farm				B P	1	385	1968.57 A on Smith River near Martinsville Henry Co Va
1929	Lanier Farm Inc				B P	1	56	Blocks A B C D in Forest Park Martinsville Virginia
1929	Lanier Farm Inc				B P	1	57	Blocks E F G H I J K in Martinsville Virginia
1935	Lanier Farm Inc				B P	2	270	Right of Way for Electric Transmission Line through property
1935	Lanier Farm Inc				B P	1	358	196.85 A on Smith River Henry Co Va
1935	Lanier Farm Inc				B P	1	358	196.85 A on Smith River Henry Co Va (Repeated)
1936	Lanier Farm Inc				B P	1	54	Blocks M N O P Q Forest Park Martinsville Virginia
1936	Lanier Farm Inc				B P	1	61	Parcel of land on Mulberry Road Martinsville Dist
1938	Lanier Farm Inc				D B	62	8	Lots No 3 & 4 Section H in Forest Park in Martinsville Va Henry Co
1938	Lanier Farms Inc				B P	1	57	Revised record plat Sections A B C D Forest Park Martinsville Va
1938	Lanier Farms Inc				B P	1	57	Revised record plan Section F G H I K 6 & 8 Forest Park Martinsville Va
1938	Lanier Farms Inc				B P	1	57	Revised record plan Section M N O P Q Forest Park Martinsville Va
1938	Lanier Farm Inc				B P	2	243	Record Plan Section 8 Forest Park Martinsville Virginia
1939	Lanier Farms Inc				B P	2	153	24 lots in Martinsville Henry Co Va <i>Sec 44-45</i>
1938	Lanier Farms Inc				B P	1	57	Lots 12345 & 6 in Block B and Lots 789 & 10 in Block A Forest Park Martinsville
1938	Lanier Farms Inc				B P	1	57	Section F Forest Park Martinsville Va
1937	Lanier Farms Inc				B P	1	57	Section A and B Forest Park Martinsville Va
1938	Lanier Farms Inc				B P	1	57	Sections M N O P Q Revised
1940	Lanier Farms Inc				B P	2	235	Section P Forest Park
1940	Lanier Farms Inc				B P	2	226	Lots on Mulberry Road
1940	Lanier Farms Inc				B P	2	155	Lots on Knollwood Place
1941	Lanier Farms Inc				B P	2	239	7 Lots on Cherokee Place <i>SECTION 7 -</i>
1941	Lanier Farms Inc				B P	3	1	Lots on Sam Lyon's Trail
1942	Lanier Farm Inc				B P	3	2	7 Lots on Sam Lyon's Trail
1946	Lanier Farm Inc				B P	3	259	<i>CHEROKEE &amp; SAM LYON'S TRAIL</i> Lots in Forest Park Martinsville District
1947	Lanier Farm, Inc.				B P	3	376	One-half undivided interest in portion of land deed to Kennon C. Whittle, being the Park Area south of sections T-U-Q of Forest Park.
1938	Lanier Farms, Inc.				B P	4	214	General Plan for sub-division near Martinsville, Va.
1946	<i>Lanier Farms, Inc.</i>				<i>B P</i>	<i>3</i>	<i>259</i>	<i>Sam Lyons Trail</i>
1947	<i>Lanier Farms</i>				<i>B P</i>	<i>3</i>	<i>363</i>	<i>Sec R &amp; S - Lanier Farms (Forest Park)</i>
1952	Lanier Farm, Inc				B P	5	45	Sections 41 42 of Druid Hills
1953	Lanier Farm Inc				B P	5	110	Various lots on Mulberry Rd in Martinsville District
1953	Lanier Farm, Inc.				B P	6	69	Various lots on Clarke Road Martinsville District
1954	Lanier Farm, Inc.				B P	7	38	Sections 39,40 Martinsville District
1953	Lanier Farm, Inc.				B P	7	39	Sections 37,38,39,40,41 in Martinsville District
1954	Lanier Farm, Inc.				B P	7	40	<i>LANGMONT</i> Sec 38 & 38A on Sam Lyons Trail in Martinsville Dist

## KEY

A. S. E. — Appraisal and Settlements of Estates  
 B. P. — Blue Prints or Plat Books  
 B. S. — Supervisors Books  
 C. C. O. — County Court Orders  
 C. F. — Chancery Files

C. L. O. — Common Law Orders  
 D. B. — Deed Books  
 P. E. — Partition of Estates  
 R. — Road Files  
 S. B. — Surveyors Books

# INDEX TO MAPS and ROADS

## HENRY COUNTY, VIRGINIA

Slod by J. P. Bell Company, Lynchburg, Va.

8151. Permaflex Index No. 2. Made by Hall & McChesney Inc, Syracuse, N. Y.

YEAR	PARTY				BOOK OR FILE	Volume	Page	DESCRIPTION
	SURNAME	ABCDEFGHIJ	KLMNO	PQRSTUVWXYZ				
1957	Lanier Farm, Inc				B P	10	85	Various lots in City of Martinsville & Martinsville/ District
1957	Lanier Farm, Inc.				B P	10	86	Section 34 Druid Hills Martinsville District 30-35. 36. 37 CORN TASSLES
1958	Lanier Farm, Inc.				B P	11	57	Various lots in Martinville District
1959	Lanier Farm, Inc.				B P	13	75	Lots 22, 23, 24, Sec. 36, Druid Hills, M'ville. Dist.
1959	Lanier Farm, Inc.				B P	15	36	Sec. 32, 35, Druid Hills
1961	Lanier Farm, Inc.				B.P.	18	60	M'ville Dist. Lots 7,8,pt. of 6, on E. side Rt. 220 at Collinsville/
1966	Lanier Farm, Inc.				B P	34	77	Lots 17,18,19, Sec 44, Druid Hills Sub.Div. M'sville Dist
1969	Lanier Farm, Inc.				B P	41	94	Property on Spruce St., and Brookdale St., Msville
<del>1975</del>	<del>LESTER GROUP INC., THE</del>				<del>MB</del>	<del>64</del>	<del>22</del>	<del>PROPERTY REED CREEK DISTRICT</del>
67	83 Lanier Farm, Inc.				MB	78	109	U. S. 220 and Sr. Rt. 9481, Martinsville District

## KEY

A. S. E. — Appraisal and Settlements of Estates  
 B. P. — Blue Prints or Plat Books  
 B. S. — Supervisors Books  
 C. C. O. — County Court Orders  
 C. F. — Chancery Files

C. L. O. — Common Law Orders  
 D. B. — Deed Books  
 P. E. — Partition of Estates  
 R. — Road Files  
 S. B. — Surveyors Books

## INDEX TO MAPS and ROADS

HENRY COUNTY, VIRGINIA

Slod by J. P. Bell Company, Lynchburg, Va.

8151. Permaflex Index No. 2. Made by Hall &amp; McChesney Inc, Syracuse, N. Y.

YEAR	PARTY				BOOK OR FILE	Volume	Page	DESCRIPTION
	SURNAME	ABCDEFGHIJ	IKLMNO	PQRSTUVWXYZ				
1931	Lester Lumber Company				B P	1	373	Property on Franklin Street Martinsville Va including lots 7 & 8 of the Jeremiah Griggs Estate
1933	Lester Lumber Company				B P	1	95	11.70 A on east side of Franklin Street Martinsville Va
1933	Lester Lumber Co Inc				B P	1	111	Property lines between said Co & Danville & Western Railway Co Martinsville Va
1936	Lester Lumber Company				B P	1	311	No 19 Lester Lumber Co on map of Martinsville Va
1938	Lester Lumber Company				B P	2	39	30 lots on north side of Jones Creek adjoining O M Stultz Farm Martinsville Va
1938	Lester Lumber Company				B P	2	41	6 lots adjoining Amey Ave Martinsville Va
1940	Lester Lumber Company				B P	2	205	Lots on 57th and Williams Streets
1941	Lester Lumber Company				B P	2	206	Tracts of land at Jones Creek
1940	Lester Lumber Company				(P B P ( D B	2 64	234 266	Tract of land on Jones Creek
1941	Lester Lumber Company				(P B P ( D B	2 62	319 514	Lots on Watt and Fair Streets
1941	Lester Lumber Company				(P B P ( D B	3 50	83 126	6 Lots on Barrows Mill Road
1946	Lester Lumber Company				B P	3	253	Lots Nos. 23 & 24 Block 2 Villa Heights
1946	Lester Lumber Company				B P	3	266	Lots on west side of Banks Road Martinsville Va
1947	Lester Lumber Company				B P	4	19	Small tract between lots 1-2 & 3 of Villa Heights Corp. & County Rt. #667 in Martinsville District.
1953	Lester Lumber Company, Inc.				B P	6	20	Lots 1 thru 124 at Villa Heights Martinsville District.
1954	Lester Lumber Co Inc				B P	7	100	Roadway & property in Reed Creek District
1953	Lester Lumber Co				B P	7	112	Various lots in Collinsville Martinsville District
1955	Lester Lumber Company				B P	8	52	60 Ft roadway on Beaver Creek
1955	Lester Lumber Co				B P	8	53	60 ft roadway on Beaver Creek
1953	Lester Lumber Co				B P	11	96	Various lots in Collinsville Martinsville District
1964	Lester Lumber Co., Inc.				B P	24	67	1.91 acre, Village Collinsville, R. C. Dist
1964	Lester Lumber Co., Inc.				B P	27	65	1.31 acres, St. Rt. 665, R.C. Dist.
1965	Lester Lumber Co.				B P	28	33	8.32 acres St. Rt. 882, R.C. Dist.
1966	Lester Lumber Co.				B P	32	87	Proposed right of way, Rte #743
1947	Lester Lumber Company, Inc.				B P	34	60	1520 acres, Irisburg Dist.
1969	Lester Lumber Company, Inc.				B P	42	10	1.246 Acres, Rte #714, Reed Creek Dist.
1969	Lester Lumber Company, Inc.				B P	42	42	0.602 Acres, corner Rte #220 & Rte #667, Msville Dist.
1969	Lester Lumber Company				B P	8	64	Rte #650, Iriswood Dist
1969	LESTER LUMBER COMPANY				B P	43	9	PROPERTY, KINGS MTN. RD., REED CREEK DIST.
1970	LESTER LUMBER COMPANY, INC.				B P	45	36	7.16 ACRE, RTE #665, REED CREEK DIST.
1972	Lester Lumber Co, Inc.				M. B	50	9	Tract A & B Msville Dist.
1972	Lester Lumber Co, INC.				M. B	52	10	91.0 acres, Iriswood Dist.
1972	Lester Lumber Co, Inc.				M. B	53	39	Property, Reed Creek List.
1973	Lester Lumber Co., Inc.				M. B	57	46	Property Hidden Valley Drive in Reed Creek District
1973	Lester Lumber Co., Inc.				M. B	57	60	0.653 Acres St. Rt. 665 in Reed Creek District

## KEY

A. S. E. — Appraisement and Settlements of Estates  
 B. P. — Blue Prints or Plat Books  
 B. S. — Supervisors Books  
 C. C. O. — County Court Orders  
 C. F. — Chancery Files

C. L. O. — Common Law Orders  
 D. B. — Deed Books  
 P. E. — Partition of Estates  
 R. — Road Files  
 S. B. — Surveyors Books

# INDEX TO MAPS and ROADS

## HENRY COUNTY, VIRGINIA

Slod by J. P. Bell Company, Lynchburg, Va.

8151. Permaflex Index No. 2. Made by Hall & McChesney Inc, Syracuse, N. Y.

YEAR	PARTY				BOOK OR FILE	Volume	Page	DESCRIPTION
	SURNAME	ABCDEFGHIJ	KLMNO	PQRSTUVWXYZ				
1973								
1973	LESTER LUMBER CO. INC.				M B	57	46	LOTS 8, 9 HIDDEN VALLEY DRIVE IN REED CREEK DISTRICT
1972								
1973	LESTER LUMBER CO. INC.				M B	57	60	0.653 ACRES ON ST RT 665 IN REED CREEK DISTRICT
1973								
1974	Lester Lumber Company, Inc.				M B	60	46	2.493 Acres North Side Commonwealth Blvd. Msville Dist.
1974	Lester Lumber Company, Inc.				M B	60	50	Lot 2, Sec <sup>D</sup> . Lester Lumber Co., Inc. R C Dist
1975								
1975	LESTER LUMBER COMPANY, INC.				M B	64	3	PROPERTY REED CREEK DISTRICT
1975/1976								
66	LESTER GROUP, INC. THE				MB	64	22	PROPERTY REED CREEK DISTRICT
86	Lester Lumber Company, Inc.				MB	81	1962-1977	1863.8 acres, Irisburg District
89	LESTER LUMBER COMPANY				HWY	19	73- 85	MARTINSVILLE DISTRICT OF HENRY COUNTY, SR #174
1950								
1994	LESTER LUMBER COMPANY				MB	87	188	RAMYE LAND VARIOUS TRACTS OF LAND INCLUDED
1968								
1996	LESTER LUMBER CO., INC.				DB	720	202	NORTH SIDE OF STATE ROUTE #669, REED CREEK DIST. HENRY COUNTY, 0.459 ACRE

**KEY**

A. S. E.— Appraisement and Settlements of Estates  
 B. P. — Blue Prints or Plat Books  
 B. S. — Supervisors Books  
 C. C. O.— County Court Orders  
 C. F. — Chancery Files

C. L. O.— Common Law Orders  
 D. B. — Deed Books  
 P. E. — Partition of Estates  
 R. — Road Files  
 S. — Surveyors Books

**INDEX TO MAPS and ROADS**  
**HENRY COUNTY, VIRGINIA**

87

E-2848. Permaflex Index No. 2. Made by Hall & McChesney Inc., Syracuse, N. Y.

Sold by J. P. Bell Company, Lynchburg, Va.

YEAR	PARTY				BOOK OR FILE	Volume	Page	DESCRIPTION
	SURNAME	ABCDEFGHIJ	KLMNO	PQRSTUVWXYZ				
1946	Lester Brothers Inc.				B P	3	280	Containing Tract #16 and a 409 acre tract along the D & W R.R., both a part of J.M. Smith Farm, Martinsville District.
1952	Lester Brothers Inc.				B P	5	53	Lots 17 - 22 Situated at Collinsville Martinsville District
1958	Lester Brothers Inc.				B P	13	99	Various lots in City of M'ville & M'ville. Dist.
1971	LESTER BROTHERS, INC.				B P	48	94	PROPERTY, SOUTH SIDE RTE #220

