







**KEY**

A. S. E. — Appraisal and Settlements of Estates  
 B. P. — Blue Prints or Plat Books  
 B. S. — Supervisors Books  
 C. C. O. — County Court Orders  
 C. F. — Chancery Files

C. L. O. — Common Law Orders  
 D. B. — Deed Books  
 P. E. — Partition of Estates  
 R. — Road Files  
 S. — Surveyors Books

**INDEX TO MAPS and ROADS**  
**HENRY COUNTY, VIRGINIA**

( /A )

20464H Permaflex Index No. 2. Made by Hall & McChesney Inc, Syracuse, N. Y.

Sold by J. P. Bell Company, Lynchburg, Va.

YEAR	PARTY				BOOK OR FILE	Volume	Page	DESCRIPTION
	SURNAME	ABCDEFGHIJ	IJKLMNO	PQRSTUVWXYZ				
1770								
1770	HAILE			THOMAS	S B	1	29	52A ON SOUTH BRANCH OF PIGG RIVER
1941	HAIRFIELD	D. L			P B P D B	2 39	174 330	109 A IN REED CREEK DISTRICT
1942	HAIRSON		J PAUL		B P	3	182	LOT SITUATED ON PARK STREET
1946	HAISLIP		JESSIE	QUINTON	B P	3	261	TRACT SITUATED IN LEATHERWOOD DISTRICT
1939	HAGWOOD	ABE			B P	8	107	53 LOTS IN H. P. DIST
1957	HAIRFIELD	HARRY	MARSHALL		B P	10	63	PART OF L D HAIRFIELD TRACT IN REED CREEK DISTRICT
1958	HAIRFIELD		LUTHER D		B P	13	24	LOT IN REED CREEK DISTRICT
1959	HAGOOD ET AL	CHARLES			B P	14	49	1 ACRE 1 MILE S OF PHILPOTT IN H P DIST
1959	HAIRFIELD		L D		B P	15	12	.41 ACRE IN R C DISTRICT
	HAGOOD	HEIRS CHARLES /			B P	15	90	2 LOTS S OF PHILPOTT IN H P DISTRICT
1960	HAISLIP			QUINTIN	B P	16	28	1.28 ACRES IN LEATHERWOOD DISTRICT
1961	HAISLIP ET AL	FANNIE K			B P	18	25	6.5 ACRES IN MT. VALLEY COMMUNITY IN LEATHERWOOD DIST.
1961	HAGER			RICHARD T	B P	18	66	LOT 5 MARSHALL FIELD & COMPANY IN HORSEPASTURE DIST.
1962	HAISLIP	EVA L ANDREW J			B P	21	14	LOTS 1, 2, 3 BLK 2 MT. VIEW PARK IN LEATHERWOOD DIST.
1962	HAGIE	DORIS K HALL L SR			B P	21	17	LOT 21 SEC G VILLA HEIGHTS CORP. IN M'VILLE DIST.
1961	HAGWOOD	BEN			B P	21	91	1 ACRE OFF ST RD 679 IN HORSEPASTURE DISTRICT
1963	<del>Hagood</del> <del>BRENDA C</del>	Brenda C.		WALTER H JR	B P	22	68	LOT 26 GEO W GUSLER SUB DIV IN MARTINSVILLE DISTRICT
1961	HAIRFIELD	GLEN			B P	23	50	64/100 ACRE ST RD 650 IN IRISBURG DISTRICT
1963	HAGY	BARBARA K	JIMMY		B P	24	8	LOT 7 BLK 1 PHILPOTT & THOMASON SUB DIV IN H P DIST
1964	HAGWOOD	BEN			B P	26	81	LOT NEAR OLD PANNILL HOME IN HORSEPASTURE DISTRICT
1966			IRVIN R					
1967	HAIRFIELD		LINDA E		B P	35	65	PROPERTY RTE 647 N E AXTON IN LEATHERWOOD DISTRICT
1967	HAILEY		JOE T		B P	35	72	LOT 45 ON CHATHAM ROAD IN MARTINSVILLE DISTRICT
1968	HADEN		KATHERN F	WESLEY D	B P	39	17	4.03 ACRES ON RTE 671 IN BLACKBERRY DISTRICT
1969	HAGWOOD		JAMES R LAVARRA H		B P	41	61	LOT 10 SECTION B PIEDMONT ESTATES IN IRISWOOD DISTRICT
1969	HAGWOOD ET AL		LAVARRA H JAMES R		B P	42	63	LOT 25 SECTION A PIEDMONT ESTATES IN IRISWOOD DISTRICT
1969	HAILEY	FRANCES W		WILLIAM N	B P	42	31	LOT 6 SECTION C CARVER HEIGHTS IN HORSEPASTURE DIST
1971	HAGWOOD		NANNIE B	RICHARD LEE	B P	47	59	0.82 ACRE ON RTE 672 IN REED CREEK DISTRICT
1971	HACKNEY		MELVIN H		M B	49	70	0.226 ACRE IN COLLINSVILLE IN MARTINSVILLE DISTRICT
1972	HAILEY		KAY P JOE T		M B	52	56	LOTS 2, 3, 1 & 5.22 ACRE IN IRISWOOD DISTRICT
1973	HAGWOOD	BEN			M B	54	62	0.48 ACRE ST RT 983 IN BLACKBERRY DISTRICT
1973		CYNTHIA H						
1973	HADEN	HERMAN	CLARK		M B	58	8	LOTS 24 & 25 SEC B T J CHILDRESS ET AL IN REED CREEK
1974	Hagwood	Sandra P.		Rogers P.	M B	61	120	.59 acre Daniel C. Hairston property Blackberry Dist
1974	Hagwood	Ben			M B	60	57	.69 acres St. Rte 983 Blackberry District
1974	Hagood	Brenda C.		Jr. Walter Hugh,	M B	59	52	LOTS 19, 20A Sec 1 Parkwood Ct. S/D M'sville

2A

KEY

- A. S. E. — Appraisal and Settlements of Estates
- B. P. — Blue Prints or Plat Books
- B. S. — Supervisors Books
- C. C. O. — County Court Orders
- C. F. — Chancery Files

- C. L. O. — Common Law Orders
- D. B. — Deed Books
- P. E. — Partition of Estates
- R. — Road Files
- S. — Surveyors Books

# INDEX TO MAPS and ROADS

## HENRY COUNTY, VIRGINIA

20464H Permaflex Index No. 2 Made by Hall & McChesney Inc, Syracuse, N. Y.

Sold by J. P. Bell Company, Lynchburg, Va.

YEAR	PARTY				BOOK OR FILE	Volume	Page	DESCRIPTION
	SURNAME	ABCDEFGHIJ	KLMNO	PQRSTUVWXYZ				
1974 1975	Hagwood	Ben			M B	63	98	Property Blackberry District
1933 1976	Haislip		Josie		M B	65	17	Property East of Axton Mtn. Valley Rd.
1977 1977	Hairfield		Maynard B. Keavie C.		M B	67	68	Lot 2 Seminole Drive Reed Crk. Dist.
1977 1977	Hagwood		Nathan W. Velma H.		M B	67	138	1.222 ac Rd. #759 H P Dist.
1977 1977	Haislip		James Michael Stella M.		M B	68	26	Lot 13 St. Rt. 619 Iriswood Dist.
1977 1978	Hairfield		Timothy Charles		M B	68	120	Lot A St. Rt. 644 Iriswood Dist.
1978 1978	Hairfield		S. E. (Est.)		M B	69	71, 71A	Tract A-1 St. Rt. 647 Iriswood Dist.
1978 1979	Hairfield	Dorothy Knott			M B	71	80	Lots 56 & 58 Tract G Koehler Prop. Martinsville Dist.
1978 1980	Hagwood	Ben			M B	74	36	1.29 acre ( Hazel Smith Prop.) Blackberry Dist.
1980 1980	Hagwood	Ben			MB	74	123	1.29 acre Blackberry Dist.
1971 1980	Hagwood		John G.		MB	75	3	Prop. Henry Co. Blackberry Dist.
1980 1980	Hagwood		Larry D.		MB	75	5	Lot 9 ChestnutPlace Horsepasture Dist.
1980 1980	Hager		Thomas R.		MB	75	52	St. Rt. 812 Lot 4 Horsepasture District
1982 1982	Hagood	Darlene C.	Rocky L.		DB	350	487	U. S. 220 Tract A Ridgeway District
82 82	Haden		Jack W.		DB	353	220	Lot 14 Susan Drive Martinsville District
83 83	Hairfield		Linda P. Ronald Ward		MB	78	65	NE Side St. Rt. 612 Tract 1 4.42 acres Iriswood District
83 83	Hagwood	Gwendolyn W. Charles E.			MB	78	132	Blackberry District 66.32 acres
83 83	Hairfield		Lori S. Timothy C.		DB	371	495	Jeb Stuart Road, Lot 8 Sec. Q, Chatmoss Corporation
83 83	Hagwood		LaBarra H. James Roland		DB	372	155	Lot 10 Sec. B and Lot 11A Sec. B, Robin Drive, Piedmont Estates, Iriswood District
85 85	Haga	Glennette C.	Jerry D.		DB	395	67	Lot 20, Shannon Court and Romana Drive, Ridgeway District
85 85	Hagwood		Linda C.		DB	399	531	Lot 13 Bk. 2, Rivermont Heights, Lakeview Sub, Ridgeway District
86 86	Haifield		Lori S. Timothy C.		DB	416	118	Lot 8, Sec. Q, Chatmoss Corp., Sub., S. W. Jeb Stuart Road Iriswood District
87 87	Haislip	Edith W. Cephas E.	Issac S. Yong A.		MB	82	836- 847- 1396-	Drainage Easement and Road Right of Way, Virginia Hwy Const. Easement, Haislip Lane, Iriswood District
87 87	HAGWOOD	CHARLES E.	GWENDOLYN W.		MB	82	1397	BLACKBERRY DISTRICT, HENRY COUNTY, SR #676, 30' R/W
88 88	HAGER	BARBARA C.			HWY	17	255	SR #609, BLACKBERRY DISTRICT, HENRY COUNTY
88 88	HAGWOOD	CHARLES E. & GWENDOLYN W.			MB	82	1798- 1801	BLACKBERRY DISTRICT, HENRY COUNTY, TRACTS A, B AND C
88 88	Hager	E. T. - Heirs			Hwy MB	18	54-55	Blackberry District, State Route 609
88 88	Hager	Christine M.	William M.		Hwy MB	18	66-68	Blackberry District, State Route 609, 0.07 acres SOUTHERLY SIDE OF MARHILL DRIVE, RIDGEWAY DISTRICT
88 88	HAIRFIELD		LISA S. & TIMOTHY C.		DB	478	606	HENRY COUNTY, LOT 3, BLOCK 7, THE EDGEWOOD SUB. SEC III
86 89	HAGWOOD	CHARLES E. GWENDOLYN W.			DB	490	653	PARCEL, BLACKBERRY DISTRICT, ST RT #676
89 89	HAIRFIELD		LOIS S. & TIMOTHY C.		MB	496	45	RIDGEWAY DISTRICT OF HENRY COUNTY, LOT 10, BLOCK "7", EDGEWOOD SUBDIVISION, SECTION III
89 89	HAGWOOD		SAMUEL D. VERONICA D.		DB	509	587	WESTERLY SIDE OF VERNA AVENUE HORSEPASTURE DISTRICT OF HENRY COUNTY, LOT 12, BLOCK 1
89 89	HAGAN		KENNETH ANDREW		MB	83	589	NORTHERLY SIDE OF SR #631, HORSEPASTURE DISTRICT OF HENRY COUNTY, TRACT "1-A"
89 89	HAGER	CHRISTINE DAVID	WILLIAM		HWY	19	138	HORSEPASTURE DISTRICT HENRY COUNTY, STATE HIGHWAY #742
90 90	HAIRFIELD		LORI S. TIMOTHY C.		MB	84	176	EASTERLY SIDE OF THE MOUNT OLIVET ROAD, IRISWOOD DIST OF HENRY COUNTY, LOT 1, MOUNT OLIVET COURT SUBDIVISION
90 90	HAISLIP	EDITH ELIZABETH	STANFORD I.		MB	84	146	IRISWOOD DIST OF HENRY COUNTY, 1.235 ACRES, SR #647
90 90		JESSIE			MB	84	143	IRISWOOD DIST HENRY COUNTY, 1.005 ACRES SR #647

**KEY**

A. S. E. — Appraisements and Settlements of Estates  
 B. P. — Blue Prints or Plat Books  
 B. S. — Supervisors Books  
 C. C. O. — County Court Orders

C. L. O. — Common Law Orders  
 D. B. — Deed Books  
 P. E. — Portions of Estates  
 R. — Road Files  
 S. — Surveyors Books

**INDEX TO MAPS and ROADS**

(18)

HENRY COUNTY, VIRGINIA

SOLD BY M. A. W. PRINTERS, LYNCHBURG, VA.

MADE BY THE CITY INDEX COMPANY, COLUMBUS, OHIO

YEAR	PARTY				BOOK OR FILE	Volume	Page	DESCRIPTION
	SURNAME	ABCDEFGHIJ	IJKLMNOP	QRSTUVWXYZ				
1990 1991	HAGY	BRUCE M. BARBARA A.			DB	535	620	SOUTHERN LINE OF STATE ROUTE 688, HENRY COUNTY VIRGINIA
1990	HAGER	CHRISTINE		WILLIAM	HWY	19	138	HORSEPASTURE DISTRICT OF HENRY COUNTY, STATE HIGHWAY 742
1991 1991	HAGWOOD	CURTIS		JANNIE L.	DB	539	222	NORTH SIDE OF SUMMIT VIEW DRIVE, MARTINSVILLE DISTRICT OF HENRY COUNTY, LOT 12-B, BLOCK #2, WOODLAND HEIGHTS SUBDIVISION
1991 1991	HAGWOOD	CHARLES E. GWENDOLYN W.			DB	546	221	BLACKBERRY DISTRICT OF HENRY COUNTY, STATE ROUTE 676 30' RIGHT OF WAY TRACTS A & B
1991 1991	HAGWOOD	GAIL N. & ELBERT L.			MB	84	604	NORTHEAST SIDE OF CHATMOSS COURT IRISWOOD DISTRICT HENRY COUNTY, LOT 12, SECTION 1 BLOCK 1, CHATMOSS COURT SUBDIVISION
1947 1991	HAISLIP			JOSIE	DB	552	18	LEATHERWOOD DISTRICT OF HENRY COUNTY, 2.15 ACRES AND 1 ACRE
1992 1992	HADGKISS		LINDA A.	ROBERT W.	MB	85	188	SOUTHWEST SIDE OF STATE ROUTE #619 IRISWOOD DISTRICT HENRY COUNTY, LOT 7
1992 1992	HAGLER		MICHAEL W.	SANDRA J.	DB	570	258	IRISWOOD DISTRICT OF HENRY COUNTY, 2.9875 ACRES
1992 1992	HAGLER		MICHAEL W.	SANDRA J.	MB	85	255	IRISWOOD DISTRICT OF HENRY COUNTY, 97.9549 ACRES
1992	HAILEY			REBECCA L.	HWY	20	9	STATE ROUTE 687, RIDGEWAY DISTRICT OF HENRY COUNTY
1992 1992	HAIRFIELD	BALINDA M. DOLLIE C.	IRVIN DONALD	WILLIAM LEE	MB	85	524	SOUTHERLY SDIE OF STATE ROUTE 702, IRISWOOD DIST HENRY COUNTY, TRACT 'A', 2.912 ACRES
1992	HAILEY			WILLIE C. ET	UX. HWY	20	51	STATE ROUTE 687, RIDGEWAY DIST HENRY COUNTY
1993 1993	HAISLIP			MICHELLE D.	DB	601	728	SOUTH SIDE OF STATE ROUTE 644 IRISWOOD DIST HENRY COUNTY, LOT 2, 0.523 ACRE
1993 1993	HAGWOOD		LARRY D.	KATHRYN P.	MB	86	200	EASTERLY SIDE OF CARDWELL LANE, HORSEPSTURE DIST. HENRY COUNTY, 0.4946 ACRE LOT
1993 1993	HALEY	CHARLES THOMAS DOROTHY HUDSON			MB	86	303	STATE ROUTE 777, IRISWOOD DIST HENRY COUNTY, BEECHWOOD SUBDIVISION, LOT 17
1993	HALSEY	ERNEST P.		TRESSI A.	HWY	20	180	STATE ROUTE 687 LOCATED IN THE COUNTY OF HENRY
1993 1993	HANCOCK	CAROL H.	KENNETH R.		DB	618	278	EAST SIDE OF DALEWOOD DRIVE, BLACKBERRY DIST. HENRY COUNTY, LOT 17, SECTION "A", "WILDWOOD STATES" SUBDIVISION
1993 1993	HANDY	GARLAND C.			DB	612	639	HORSEPASTURE DIST HENRY COUNTY, 1.6488 ACRES
1993 1993	HANDY		LARRY D.		MB	86	325	PINE STREET AND PEACH COURT, BLACKBERRY DIST HENRY COUNTY, DRAINAGE EASEMENTS AND RIGHT OF WAY
1993 1993	HANSON	CRISTOFER A.		PAMELA B.	MB	86	300	STATE ROUTE 57, BLACKBERRY DIST HENRY COUNTY TRACT C
1993 1993	HAROLD	DANIEL L.		VANESSA M.	DB	615	430	SOUTHEAST SIDE OF U.S. ROUTE 220, (BUSINESS), RIDGEWAY DIST HENRY COUNTY, LOT "5"
1993 1993	HARRISON		JANIE N.	TERRY C.	MB	86	335	SOUTHEAST SIDE OF STATE ROUTE 743, REED CREEK DIST. HENRY COUNTY, TRACT 1, 1.285 ACRES
1993 1993	HAGERMAN		JAMES D. KIMBERLY		MB	86	352	BLACKBERRY DIST. HENRY COUNTY, DRAINAGE EASEMENTS AND ROAD RIGHTS-OF-WAY
1993 1993	HAGLER		MICHAEL W.	SANDRA J.	DB	633	372	IRISWOOD DIST HENRY COUNTY, 2.9875 ACRES
1993 1994	HAGWOOD			WILLIAM E.	DB	633	740	NORTHEAST SIDE OF STATE ROUTE #881, BLACKBERRY DIST. HENRY COUNTY, LOTS 67 THRU 70
1994 1994	HAGY	BRUCE M. BARBARA A.			MB	86	633	SOUTHWEST SIDE OF STATE ROUTE #688, RIDGEWAY DIST. HENRY COUNTY, PARCELS "D" AND "E"
1994 1994	HAILEY	HENRY V., JR.		APULETTE A.	MB	87	001	WESTERLY SIDE OF STATE ROUTE #781, HORSEPASTURE DIST. HENRY COUNTY, TRACT "B"
1994 1994	HAGWOOD			SAMMY VERONICA D.	MB	87	23	HORSEPASTURE DIST. HENRY COUNTY
1994 1994	HALE			STEPHEN A. REBECCA A.	DB	661	391	COLLINSVILLE DIST. HENRY COUNTY, LOT 13 MAP NO. 4, PAUL W. BOWLES SUBDIVISION
1994 1994	HAMMOCK			TODD S.	DB	659	676	NORTHEAST SIDE OF BRAMBLEWOOD DRIVE, REED CREEK DIST. HENRY COUNTY, LOTS 6 AND 7 THE CAHILL AND PHILPOTT SUB.
1994 1994	HAGWOOD	CURTIS		JANNIE L.	MB	87	326	NORTHEAST SIDE OF STATE ROUTE 687, HORSEPASTURE DIST. HENRY COUNTY, PARCEL "A", 1.000 ACRE
1994 1994	HAGWOOD	CURTIS		JANIE L.	MB	87	388	EAST SIDE OF STATE ROUTE #1720, HORSEPASTURE DIST. HENRY COUNTY, PARCEL "B"
1994 1994	HAIRFIELD		LORI S.	TIMOTHY C.	MB	87	390	SOUTHEAST SIDE OF ST. JOHN'S CIRCLE, IRISWOOD DIST. HENRY COUNTY, LOT 3, SECTION NO. 2, "PATRICK HENRY FARM" SUBDIVISION

*Deleted on wrong page*

(28) KEY

A. S. E. — Appraisements and Settlements of Estates  
B. P. — Blue Prints or Plat Books  
B. S. — Supervisors Books  
C. C. O. — County Court Orders

C. L. O. — Common Law Orders  
D. B. — Deed Books  
P. E. — Portions of Estates  
R. — Road Files  
S. — Surveyors Books

# INDEX TO MAPS and ROADS

HENRY COUNTY, VIRGINIA

SOLD BY B & W PRINTERS, LYNCHBURG, VA.

MADE BY THE CITY INDEX COMPANY, COLUMBUS, OHIO

YEAR	PARTY				BOOK OR FILE	Volume	Page	DESCRIPTION
	SURNAME	ABCDEFH	IJKLMNO	PQRSTUVWXYZ				
1990 1994	HAGA	ANDREW E.			MB	87	444	OFF SOUTHERLY SIDE OF STATE ROUTE #688, HORSEPASTURE DIST. HENRY COUNTY
1994 1994	HAGEE	EVELYN D.	LARRY M.		MB	87	425	BLACKBERRY DIST. HENRY COUNTY, DRAINAGE EASEMENTS AND ROAD RIGHTS-OF-WAY
1995 1995	HAIRFIELD	BETTY LOU I.	OTIS WAYNY		HWY	21	136	RIDGEWAY DIST. HENRY COUNTY, STATE HIGHWAY ROUTE NO. 757
1995 1995	HAGGART			RANDY A. FERRI L.	DB	696	357	MARTINSVILLE DIST. HENRY COUNTY, LOT 9, BLOCK A, THE C. E. SCOTT AND J. E. JONES SUBDIVISION
1996 1996	HAIRFIELD		LARRY	WANDA B.	MB	88	469	SOUTHERLY SIDE OF STATE ROUTE #995, IRISWOOD DIST. HENRY COUNTY, LOTS 13 AND 14 NOW LOT 13-R
1996	HAIRFIELD	BARRY PHILLIPS CHARLIE LEE			HWY	21	212	IRISWOOD DIST. HENRY COUNTY, ROUTE 620, 0.001 ACRES

KEY

A. S. E. — Appraisal and Settlements of Estates  
 B. P. — Blue Prints or Plat Books  
 B. S. — Supervisors Books  
 C. C. O. — County Court Orders  
 C. F. — Chancery Files

C. L. O. — Common Law Orders  
 D. B. — Deed Books  
 P. E. — Partition of Estates  
 R. — Road Files  
 S. B. — Surveyors Books

INDEX TO MAPS and ROADS  
 HENRY COUNTY, VIRGINIA

Slod by J. P. Bell Company, Lynchburg, Va.

8151. Permaflex Index No. 2. Made by Hall & McChesney Inc, Syracuse, N. Y.

YEAR	PARTY				BOOK OR FILE	Volume	Page	DESCRIPTION
	SURNAME	ABCDEFGHIJ	KLMNO	PQRSTUVWXYZ				
1780	Halbert			William	S B	1	88	486 A on the branches of Russels Creek
1780	Halcomb	Grimes			S B	1	184	109 A on Grassy Fork of Butramtown Creek
1782	Hammons		John		S B	1	224	202 A on both sides of Johnson's Creek
1782	Hale	Benjamin			S B	1	265	190 A on north side of the South Fork of Pigg River
1784	Halbert			William	S B	1	299	66 A on south side of Russels Creek
1896	Haley		M		S B	2	17	Lot No 45 in Western Suburb of Martinsville Va
1896	Hagwood		Nettie J		D B	28	492 & 493	Lot No 4 95 A on Koger & Dillon Creeks Lot No 3 87 A on north side of Leatherwood Road adjoining lot No 2 in Henry County
1906	Hamlett's (Heirs)		Martha A W		D B	33	459	
1928	Hammond	H G			B P	1	379	4 lots on Broad & College Streets Martinsville Va Tract #1 in Reed Creek District (being conveyed to Thomas M. Freeman)
1947	Hamlett		LeRoy		B P	3	347	Lot #5 J.R. Smith sub-division on Dye Plant Road in Martinsville District.
1947	Hamm		Mary T.	William O.	B P	4	32	Lots 3-4-24 & a portion of Lot 25 of Katherine Lacy sub-division in Horsepasture District.
1947	Haley etal	F.C.			B P	4	80	
1949	Hampton			Scott	B P	4	192	Lots in Martinsville District
1956	Hampton		James		B P	8	72	P lot 2 Marshfield sub div in Horsepasture District
1957	Hammock			William C	B P	10	41	13.43 acres & 3.36 acres in Reed Creek District
1960	Hale	Charlotte E.		W. R.	B P	15	67	1.18 acres & 2.51 acres at Rangeley in H. P. Dist.
1960	Haley		Nellie G.		B.P.	17	7	Division line in, Irisburg Dist
1961	Hamlet	H., Jr. Burgess /	Jeri H.		B.P.	17	63	Lot 9, Whitby acres, H.P. Dist
1961	Haley			Wilbert R.	B.P.	17	89	1 acre, in L'wood Dist
1961	Haley	Ruth's heirs Bettie/			B.P.	18	73	Various lots near M'ville Speedway, Ridgeway Dist
1952	Hailey			W. J.	B.P.	18	74	11 lots, Ridgeway Dist
1962	Hale	Ellen C.	James H.		B P	19	44	Lot 2, Buren T. Via Sub Div H. P. Dist.
1962	Hale	Charlotte		W. R.	B P	20	35	Lot #2, situated at Rangeley H. P. Dist.
1962	Helms	Avis Weaver, Mrs.			B.P.	21	52	26 acres, St. Rd. 680, H.P. Dist
1963	Hampton	Arlen C.		Patricia A.	B. P	23	95	Lot 1, C.M. Finney etal Sub.Div. M'ville Dist
1963	Hallum	Carolyn W.		William H.	B P	24	14	Lot 37, Louis Beckner, prop, M'ville Dist
1965	Hammock			William C.	B P	28	5	2 tracts St. Rt. 657, R.C. Dist.
1965	Hamby	Bertha D. Alec A.,			B P	30	24	Lot 8, Sec. 1, Highland Forest R. C. Dist.
1966	Hamblen	Cathy	S. John H.		B P	33	65	Lot #33, Rivermont Hgts, Martinsville Dist.
1966	Haley	C. Wayne		Mona P.	B P	34	4	Lots #18, 19, Sec. 2, Sherwood Forest, Reed Creek Dist. Horsepasture Dist.
1966	Halsey	Hix H. Jr.	Louise D.		B P	34	24	Lots, #7, 8, 9, 10, 11, 12, 32 Pt Lgt #31, G. T. Helms Prop
1967	HALEY	HERMAN E.		PHYLLIS L.	B P	35	66	LOT #4A, REED CREEK DIST.
1968	Hammack	Dennis W.	Melinda P.		B P	38	19	Lot #64, Tanglewood Estate, Msville Dist.
1968	HALE	AUDREY		WARREN E.	B P	39	24	LOTS, 73, 74, MAP 4, PAUL W. BOWLES PROP, MSVILLE DIST



## KEY

A. S. E. — Appraisal and Settlements of Estates  
 B. P. — Blue Prints or Plat Books  
 B. S. — Supervisors Books  
 C. C. O. — County Court Orders  
 C. F. — Chancery Files

C. L. O. — Common Law Orders  
 D. B. — Deed Books  
 P. E. — Partition of Estates  
 R. — Road Files  
 S. B. — Surveyors Books

# INDEX TO MAPS and ROADS

## HENRY COUNTY, VIRGINIA

Slod by J. P. Bell Company, Lynchburg, Va.

8151. Permaflex Index No. 2. Made by Hall & McChesney Inc, Syracuse, N. Y.

YEAR	PARTY			BOOK OR FILE	Volume	Page	DESCRIPTION
	SURNAME	ABCDEFGHIJ	KLMNOP				
1971	HALE	GARNETT W. JR.	VERA F.	M. B.	49	84	LOT #19, LAUREL PARK AVE., IRISWOOD DIST.
1972	Hamby	Dorothy T.	Robert L.	M. B.	51	92	0.767 acre, St. Rt 704, Reed Cr. Dist.
1972	Hale	David W.	Linda W.	M. B.	52	88	Lots 1&2 R.L.Haynes S/Lm Murphy's mill Rd. Msville Dist, Henry County
1972	Hampton	Charlene J.	Rudolph M.	M. B.	52	85	Lot 7 Carver Pkway, Carver Estate, Horsepasture Dist.
1973	Hammock	Alfred E	Tempest P	M.B.	57	80	Lot 41 Lafayette Estate Blackberry District
1974	Haley	L. P. Estate		M B	61	42	Boundary & Subdivision of property Iriswood District
1974	Hale	Gay N.	Paul K.	M B	59	24	.528 acres St. Rte 606 R. C. District
1975	Hamby	Loretta W.	Sidney R. Jr.	M B	62	124	Lot 5 Sec F Sheffield Terrace S/D, Ridgeway District
1976	HALEY	ALFRED RICHARDSON	MARY S.	M B	64	44	LOT 26X SEC G VILLA HGTS S/D
1977	Haley	Martha H.	Russell E.	M B	67	102	5.363 ac tract Martinsville Dist.
1977	Haley	Martha H.	Russell E.	M B	68	41	Portion 5.363 ac tract Martinsville Dist.
1978	Haley	Lenna Audrey Wilbur R. Jr.		M B	69	03	Lot 43 Hanover Place Ridgeway Dist.
1978	Haley	Martha H.	Russell E.	M B	69	99	Portion of 1.560 ac tract & 5,363 ac tract Martinsville Dist.
1978	Haley	Everett K.	Jane W.	M B	70	56	.497 acres St. Rt. 644 Iriswood Dist.
1978	Hamby	Ronald R.		M B	70	125	Lot 7 Blk 12 Fiedale H P District
1979	Hammock	Detra C.	Michael W.	M B	71	82	Part Lot 3 Sec A St. Rt. 714 Reed Crk. Dist.
1979	Haley	Barbara S.	Martha A. Larry E.	M B	71	163	.7 acre Va. Sec Rd. 644 Iriswood Dist.
1979	Hamby	Glenda R.		M B	72	70	Lot 5-R Lakewood Drive Ridgeway Dist.
1979	Hale	Carolyn V. (Alverta)	Randolph H.	M B	73	25	Lot 3 Sec B St. Rt. 665 Reed Crk. Dist.
1980	Haley	Alberta C.		MB	75	9	Stanleytown Reed Crk Dist.
1980	Hampton	James H., Jr.	Patty H.	MB	75	6	Lot 1 St. Rt. 622 Iriswood Dist.
1980	Hamlet	Burgess H., Jr.	Jeri H.	MB	75	95	Lot 38 A, Lot 38 B and Lot 39 Shannon Hills Sub. Ridgeway District
1981	Hammock	Larry E.		DB	335	75	St Rt. 657 5.00 acres Reed Creek District
1982	Hale	Janet C.	James E.	DB	348	239	Lot 6 Sec. F William Street Martinsville District
1973	Haley	Barbara Scots		MB	76	148	St. Rt. 647 0.55 acre Iriswood District
1982	Haley	Donald Gray		MB	76	148	St. Rt. 647 0.55 acre Iriswood District
82	Haley	Barry	Reba	DB	355	119	0.62 acres Tract B, Iriswood District
83	Hampton	Becky H.	Billy T.	DB	357	724	Parcel 1 Westover Place, Reed Creek District
83	Hamby	H. Gerald	Vickie J. D.	DB	358	32	Lot 1 Sec. 1 St. Rt. 922 Reed Creek District
84	Hale	Janice E. James A.		DB	376	526	Lot 2B and 3 Sec. N, Jeb Stuart Road, Chatmoss Corp. Sub., Iriswood District
84	Hale	Guy D.	Thelma J.	DB	387	672	4.7 acres, St. Rt. 616 in Iriswood District
85	Hale	Judy T. Jackie Lee		MB	81	1151-1153	St. Rt. 881, Lots 2A and 3A, J. H. Eanes Property, Blackberry District
85	Haley	Michael P.		MB	81	1179-1186	Tract A being 16.669 acres, Country Place, Iriswood District
85	Haley	Michael P.		MB	81	1771-1772	Tract B being 13.496 acres, Country Place, Iriswood District
86	Hale	Eva C. Dillard O.		HWY PB	17	17	St. Rt. 606, Reed Creek District
86	Hale	Eva C. Dillard O.		HWY PB	17	16	St. Rt. 606, Reed Creek District

**KEY**

A. S. E. — Appraisements and Settlements of Estates  
 B. P. — Blue Prints or Plat Books  
 B. S. — Supervisors Books  
 C. C. O. — County Court Orders

C. L. O. — Common Law Orders  
 D. B. — Deed Books  
 P. E. — Portions of Estates  
 R. — Road Files  
 S. — Surveyors Books

**INDEX TO MAPS and ROADS**

(38)

HENRY COUNTY, VIRGINIA

SOLE BY M & W PRINTERS, LYNCHBURG, VA.

MADE BY THE CITY INDEX COMPANY, COLUMBUS, OHIO

YEAR	PARTY				BOOK OR FILE	Volume	Page	DESCRIPTION
	SURNAME	ABCDEFGHIJ	KLMNO	PQRSTUVWXYZ				
1986 1986	Hammock			William C.,	JR. MB	81	2283- 2284	Parcel C, 2.545 acres, St. Rt. 657, Reed Creek District
1986 1986	Hale	Berkley C.			MB	81	2285- 2286	Parcel A 1.709 acres, Kimberly Road, Reed Creek District
1983 1986	Hamby	H. Gerald		Vickie J. D.	DB	428	407	St. Rt. 922, Lot 4, Sec. 1, Reed Creek District
1986 1987	Hale			Roy J.	MB	82	560- 561	Lot 10, Sec. A and Lot 9C, Sec. A, St. Rt. 698, J. T. Smith Estate Sub.
1987 1987	Hale	Barbara S.			DB	440	333	0.41505 acre, St. Rt. 695, Horsepasture Dist.
1987 1987	Haley	Dorothy Hudson Charles Thomas			MB	82	908- 909	Lot 17, St. Rt. 777, Beechwood Sub, Iriswood Dist.
1986 1987	Haley			Virginia M.	MB	82	910- 911	7 Parcels, St. Rt. 647, Iriswood District
1987 1987	Haley			(Division of Farm) J. Greg	DB	446	12	Parcel A, Warren Road, Reed Creek District
1987 1987				LOYD LONIE	MB	82	1137- 1140	IRISWOOD DISTRICT, SR #644
1988	HALE	GAY N.			HWY	18	18	REED CREEK DISTRICT, HENRY COUNTY, 0.01 ACRE, SR 606
1988	HALEY	HERMAN E., JR. AND PHYLLIS L.			HWY	18	2-4	0.02 ACRE REED CREEK DISTRICT, HENRY COUNTY RT 606
1987 1988	HALE	BERKLEY C.			MB	82	1736- 1737	NORTHEASE SIDE OF KIMBERLY ROAD, REED CREEK DIST. HENRY COUNTY
1951 1988	HALSEY	HIX H.			MB	82	1838- 1839	HORSEPASTURE DISTRICT, HENRY COUNTY, 6/10 acres
1988 1988	HAMLET	BURGESS H. & LINDA H.			DB	477	736	NORTHEAST SIDE OF RIVERMONT HEIGHTS, RIDGEWAY DISTRICT OF HENRY COUNTY, LOT 1, BLOCK 1, LAKEVIEW SUB.
1988 1988	HAMPTON	ARLEND C.			MB	82	2180- 2183	IRISWOOD DISTRICT OF HENRY COUNTY
1988 1988	HARLESS			MARY INEZ & RUTH C.	DB	479	312	RIDGEWAY DISTRICT OF HENRY COUNTY, SR #902, 0.4339 ACRE
1989 1989	HAMMOCK	CHARLES E., SR. BARBARA B.			DB	488	662	LOT 6 WEST SIDE OF RIVERMONT HEIGHTS, RIDGEWAY DIST.
1989 1989	HALE et al	DONALD R.			MB	83	230	NORTHEAST SIDE OF WALL STREET, BLACKBERRY DISTRICT, LOT 4, SECTION A
1989 1989	HAMPTON	ARLEN C.			DB	502	588	IRISWOOD DISTRICT OF HENRY COUNTY, 0.658 ACRE
1990 1990	HAMMOCK	BONNIE A. LARRY EUGENE, JR.			DB	524	312	END OF A 50-FOOT RIGHT OF WAY, WHICH LEADS OFF THE SOUTHWEST SIDE OF STATE ROUTE 657, REED CREEK DISTRICT OF HENRY COUNTY, NOW DESIGNATED AS LOT 1
1990 1990	HALSEY	HERSHEL H., JR. LOUISE D.			MB	84	214	NORTHEAST SIDE OF STATE ROUTE 901, BLACKBERRY DISTRICT OF HENRY COUNTY, TRACTS R & S
1990 1990	HALE	BRIAN K. JERINE P.			MB	84	365	RIDGEWAY DISTRICT OF HENRY COUNTY, 2.64 ACRES STATE ROUTE 632
1991 1991	HALE			PAIGE M.	MB	84	513	NORTHEAST SIDE OF WALL STREET, BLACKBERRY DISTRICT HENRY COUNTY, LOT 4, SECTION "A", 0.827 ACRE
1991 1991	HAMPTON			TERESA L.	MB	84	482	SOUTHWEST SIDE OF STATE ROUTE #609, REED CREEK DISTRICT OF HENRY COUNTY, PART OF LOT 23, DANIEL REED SUBDIVISION
1991 1991	HALE	HERBERT R.			MB	84	566	RIDGEWAY DISTRICT OF HENRY COUNTY, 2.00 ACRES + STATE ROUTE 948
1991 1991	HAMPTON	ARLEN C. PATRICIA			MB	84	619	IRISWOOD DISTRICT OF HENRY COUNTY 0.224 ACRE PARCEL
1992 1992	HALE	DONALD R. DAWN M.			DB	575	569	SOUTHERLY SIDE OF STATE ROUTE 665, REED CREEK DIST. HENRY COUNTY, LOT 4, KINGS MOUNTAIN DEV. CORP.
1992 1992	HALLIWELL	DALE ROSS		TERESA R.	DB	580	459	SOUTHEAST END OF FIRESTONE DRIVE, REED CREEK DIST HENRY COUNTY, LOT 20, STONELEIGH FARMS SUBDIVISION
1989 1993	HAMPTON	ARLEN C.			DB	502	533	IRISWOOD DIST. HENRY COUNTY, STATE ROUTE #616, 0.658 ACRES
1993 1993	HALEY	CHARLES THOMAS DOROTHY HUDSON			MB	86	303	STATE ROUTE 777, IRISWOOD DIST HENRY COUNTY BEECHWOOD SUBDIVISION
1993 1993	HALSEY	ERNEST P. TRESSI A.			HWY	20	180	STATE ROUTE 687, HENRY COUNTY
	HALE	BRIAN K. JERINE P.			MB	86	368	RIDGEWAY DIST. HENRY COUNTY, 2.64 ACRES STATE ROUTE 632
1993 1993	HAMMOCK			LANNY D. PATRICIA S.	DB	628	243	NORTHEAST SIDE OF STATE ROUTE #637, HORSEPASTURE DIST HENRY COUNTY, 0.4358, LOT 161
1993 1993	HAMMOCK			SANDRA T.	DB	626	145	SITUATED ON THE NORTHEAST SIDE OF STATE ROUTE #671 REED CREEK DIST HENRY COUNTY, LOT 4, SECTION "A" GEORGE T. RAMSEY ESTATE SUBDIVISION
1993 1994	HALSEY	DELORES A.			MB	86	557	EAST SIDE OF STATE ROUTE #993, REED CREEK DIST. HENRY COUNTY, LOT "B"

(46) KEY

A. S. E. -- Appraisements and Settlements of Estates  
B. P. -- Blue Prints or Plat Books  
B. S. -- Supervisors Books  
C. C. O. -- County Court Orders

C. L. O. -- Common Law Orders  
D. B. -- Deed Books  
P. E. -- Portions of Estates  
R. -- Road Files  
S. -- Surveyors Books

# INDEX TO MAPS and ROADS

HENRY COUNTY, VIRGINIA

SOLD BY M & W PRINTERS, LYNCHBURG, VA.

MADE BY THE COTT INDEX COMPANY, COLUMBUS, OHIO

YEAR	PARTY				BOOK OR FILE	Volume	Page	DESCRIPTION
	SURNAME	ABCDEFGHIJ	IJKLMNOP	QRSTUVWXYZ				
94	Hale			Ruth A.	MB	86	578	North of SR 820, Collinsville Dist., Henry Co., Tract A
94	Hale		Jennifer M.	Terry A.	DB	637	458	E/S of Rockdale Rd., Collinsville Dist., Henry Co., Lot 19, S/D of Rockdale Rd. for Longview Dev. Corp.
94	HALE	HOLLY WITTNER	LARRY LEE		MB	87	361	SOUTHEAST SIDE OF STATE ORUTE #695, HORSEPASTURE DIST. HENRY COUNTY, 1.97 ACRE TRACT TRACT 51C
94	HAMMOCK			SARAH EVELYN ADKINS	MB	87	458	REED CREEK DIST. HENRY COUNTY, STATE ROUTE #657, LOTS 1, 2 AND 3
94	HAMMOCK			SARAH EVELYN ADKINS	MB	87	464	REED CREEK DIST. HENRY COUNTY, LOTS 1, 2, AND 3
94	HAMMOCK			SARAH EVELYN ADKINS	MB	87	469	REED CREEK DIST. HENRY COUNTY, STATE ROUTE #657, LOT 1, LOT 2 AND 3
1995	HALSEY	DARLA SUE	MICHAEL DEAN		MB	87	499	SOUTHEAST SIDE OF STATE ORUTE #674, REED CREEK DIST. HENRY COUNTY, LOT "2-A"
1995	HALSEY	DARLA SUE	MICHAEL DEAN		MB	87	500	SOUTHEAST SIDE OF STATE ORUTE #674, REED CREEK DIST. HENRY COUNTY, LOT "2-B", 1.819 ACRES
1995	HALE			STEVEN I. TINA M.	MB	88	209	WEST SIDE OF STATE ROUTE 3610, IRISWOOD DIST. HENRY CO. WEST SIDE OF STATE ROUTE #610, TRACT 17
1994	HAMMOCK			TODD S.	DB	659	676	NORTHEAST SIDE OF BRAMBLEWOOD DRIVE, REED CREEK DIST. HENRY COUNTY, LOTS 6 AND 7 CAHILL AND PHILPOTT SUB.
1995	HAMMOCK			TODD S.	MB	88	274	NORTHEAST SIDE OF BRAMBLEWOOD DRIVE, REED CREEK DIST. HENRY COUNTY, LOTS 6-A AND 6B AND ALL OF LOT 7 CAHILL AND PHILPOTT SUBDIVISION
96	HALE		MARY C.		MB	88	390	WEST SIDE OF STATE ROUTE 750, RIDGEWAY DIST. HENRY COUNTY, TRACT "A", 11.869 ACRES
96	HANDY	BEVERIGE N.			MB	88	382	WEST SIDE OF STATE ROUTE #698, BLACKBERRY DIST. HENRY COUNTY, LOT 40, ESTATE OF JOHN W. FRETWELL SUBDIVISION
96	HARRISON			TIMOTHY L. PAMELA B.	DB	704	230	NORTH WEST SIDE OF HOMESTEAD TRAIL, COLLINSVILLE DIST. HENRY COUNTY, LOT 17, SECTION NO. 5, COLLINSVILLE HIGHLANDS SUBDIVISION
96	HALE	CATHERINE W.		WILLIAM C.	MB	88	511	SOUTHEAST SIDE OF STATE ORUTE #108, REED CREEK DIST. HENRY COUNTY, TRACT 12
1996	HAMMONS			CLOWNEY H. ROSA E.	DB	716	178	HORSEPASTURE DIST. HENRY COUNTY, HILL STREET AND NINTH ST.
96	HANDY			TROY M.	MB	89	30	SITUATED IN THE BLACKBERRY DIST. HENRY COUNTY. LOT "A" SITUATED AT THE END OF A 20-FT ACCESS EASEMENT LEADING OFF THE END OF STATE ROUTE #1825
96	HANDY			TROY M. PATRICIA A.	MB	89	31	END OF STATE ROUTE #1825, BLACKBERRY DIST. HENRY COUNTY TRACT 1, 10.267 ACRES

KEY

A. S. E. — Appraisement and Settlements of Estates  
 B. P. — Blue Prints or Plat Books  
 B. S. — Supervisors Books  
 C. C. O. — County Court Orders  
 C. F. — Chancery Files

C. L. O. — Common Law Orders  
 D. B. — Deed Books  
 P. E. — Partition of Estates  
 R. — Road Files  
 S. B. — Surveyors Books

INDEX TO MAPS and ROADS

HENRY COUNTY, VIRGINIA

8151. Permaflex Index No. 2. Made by Hall & McCheaney Inc, Syracuse, N. Y.

Slod by J. P. Bell Company, Lynchburg, Va.

YEAR	PARTY		BOOK OR FILE	Volume	Page	DESCRIPTION	
	SURNAME	ABCDEFGHIJ KLMNO PQRSTU VWXYZ					
1779	Hargar	John	S B	1	34	152 A on north fork of Chestnut Creek	
1780	Hanby	Jonathan	S B	1	127	880 A on Peters Creek	
1780	Harbour	David	S B	1	152	134 A on the branches of Sycamore Creek	
1780	Handy	John	S B	1	155	188 A on waters of Beards Creek	
1780	Hardman	John	S B	1	169	253 A on the branches of Jennings Creek	
1780	Hanby	Jonathan	S B	1	217	110 A on branches of South Mayo River	
1781	Hartwell	John	S B	1	208	321 A on the branches of Pigg River	
1782	Harington	James	S B	1	238	250 A on both sides of Lovings Creek	
1788	Harbour	Esaius	S B	1	350	90 A on the north side of Smiths River	
1816	Harbour et als	Thomas	S B	1	484	Part interest in 273 A on Big Marrowbone Creek	
1937	Hancock	Joshua C	B P	2	320	Part of lot No 2 143.4 A on South Mayo River in Patrick & Henry Counties	
1942	Hancock	Mary T Mrs.	(P B P ( D B	3 67	123 392	Tracts of land on State Road Horsepasture District	
1944	Harbour et als	W R	B P	3	101	Tract of land situated near Center Church	
1945	Harbour	W J	B P	3	175	Lot situated in Town of Ridgeway Va	
1923	Harper et als		B P	2	261	Being part of Tracts 1 & 2 of J.M.Smith's subdivision	
1942	Harrison et als	J Paul	B P	3	59	Lots situated on Park Street Martinsville Va	
1946	Harbour	W.J.	B P	3	285	The residue of 31 acres taken from the original 56 acre tract formerly owned by John C.Jones, Ridgeway District.	
1946	Harbour	W.J.	B P	3	362	Sub-div.layout of a portion of the original 56 acre tract John C.Jones estate, recorded as Tract 1, Ridgeway District.	
1947	Harbour et als	W.R.	B P	3	388	Sub-division of land Bassett Rt.2 on Holland Mill Road in Horsepasture District.	
1949	Hartis	Maude L John F	B P	4	198	Three lots on Road 609 Horsepasture District	
1949	Harbour	W R	B P	4	206	Strip of land on Road No. 687 Horsepasture District	
1940	Harber	Ervin	B P	4	233	6/10 of an acre on Blackberry Creek Horsepasture District	
1940	Harber	Geo	B P	4	233	6/10 of an acre on Blackberry Creek Horsepasture District	
1951	Harbour	D. T.	B P	4	337	Two lots being portion Tract No. 2 "Gillie Estate" in Ridgeway District.	
1951	Harbour	D. T.	B P	4	344	6.4 acres on State Route 87 Ridgeway District.	
1953	Harrison	Ann E	Wilson T	B P	5	113	Lot 8 Sec 0 Villa Heights Corp map of Sub-div in Martinsville District
1949	Harbour	J D	B P	5	148	9 lots on Morgans Ford Road in Ridgeway District	
1953	Harlowe et al	N M	B P	6	53	Property situated in Town of Fieldale	
1953	Harbour	W R	B P	6	70	Being all of the 5.1 A. tract & about 10 acres of the 20 A. tract of the Lorraine Stone Est. H.P.Dist.	
1956	Hart	G R	Mary K	B P	8	136	Lot 1 Mi. N.E. of Bassett Reed Creek District
1956	Harmon	Myrtle G	B P	9	53	Lot 14 Mountainview Sub-div Martinsville District	
1957	Hartley	Irene J	Thomas A	B P	10	35	Lot 1 Sec 40 Druid Hills in Martinsville District
1957	Harlowe etal	N M	(Mrs)	B P	11	65	Lot on Route 609 in Fieldale in Horsepasture District
1957	Hancock	Virginia	B P	11	90	1.94 acres in Horsepasture District	

## KEY

A. S. E. — Appraisement and Settlements of Estates  
 B. P. — Blue Prints or Plat Books  
 B. S. — Supervisors Books  
 C. C. O. — County Court Orders  
 C. F. — Chancery Files

C. L. O. — Common Law Orders  
 D. B. — Deed Books  
 P. E. — Partition of Estates  
 R. — Road Files  
 S. B. — Surveyors Books

# INDEX TO MAPS and ROADS

## HENRY COUNTY, VIRGINIA

Slod by J. P. Bell Company, Lynchburg, Va.

8151. Permaflex Index No. 2. Made by Hall & McCheaney Inc, Syracuse, N. Y.

YEAR	PARTY			BOOK OR FILE	Volume	Page	DESCRIPTION
	SURNAME	ABCDEFGHIJ	KLMNOPQ				
1957	Harrison		J. P.	B P	13	80	.44 of an Acre H. P. Dist.
1961	Harbour		Louise B.	B.P.	17	94	5.93 acres, H.P. Dist
1961	Harbour		W. J.	B.P.	17	97	Tract in Town of Ridgeway
1961	Harrell		H. Jeraldean/William D.	B.P.	17	99	Lot 32, Map 3, Woodland Hgts., M'ville Dist
1961	Harbour		W. J.	B.P.	18	43	Prop. on St. Rt. 87, Ridgeway Dist
1961	Harmon		Thelma L. John M., Jr.	B.P.	18	48	Lot 9, Sec C Colonial Hills Sub.Div., M'ville Dist
1961	Hartis	Billy W.	Lorene O	B P	19	12	Lots 1, 2, Sec. 2, Whitbey Acres near Fieldale
1962	Harrington	Billy M.	Lucy O.	B P	20	98	4.25 acre at Collinsville Martinsville Dist.
1963	Harbour		W.J.	B.P.	22	66	5.13 acres, S. Rd. 87, Ridgeway Dist
1963	Hargrove	Bobbie R.	Marion D.	B.P.	22	75	Lot 116, Sec 4, Paul W. Bowles, M'ville Dist
1963	Harrell	Armand F.	Ruby Eller	B.P.	22	100	Lots 10, 11, Glenn Court Sub.Div. #2, Ridgeway Dist.
1964	Harbour	Clarence W.	Mary Linda W.	B P	25	51	District Lot 25, Sec. 3, Blk 4, Marrowbone Hgts. Sub. Div. Ridgeway/
1964	Hart	Henry B.	Clair B.	B P	26	9	Lot 23, Sec. U. River Forest Place Sub. Div. Martinsville Dist.
1964	Hancock	Harry G.		B P	27	47	Part tract 6, Daniel Creek Farm Subdiv. Collinsville
1964	Harder	Albert	Lucy B.	B P	27	55	23.816 acres, C.V. Stanley, Jr. Prop. H.P. Dist.
1965	Harless	Ann Newton	Orville L.	B P	29	14	Lot A, Finney & Company, Inc., Irisburg Dist.
1965	Harrison	Carol D. Frank E.,		B P	29	69	Lots 4, 5, 6, Part lot 7, Blk. 7, Sec. 2, Woodland Hgts., M'ville Dist.
1966	Harrell	Bergie S.		B P	32	78	4.92 Acres, Horsepasture Dist.
1966	Handy	Beverige F. Helen F.		B P	33	38	8.18 Acres, Horsepasture Dist.
1966	Handy	B.F.		B P	33	30	Lot #5, Southern portion Horsepasture Dist.
1966	Harmon	Dolly J. Delano Ward		B P	33	33	Lot #1, Rte #671, Hender Saul prop., Reed Creek Dist.
1966	Harbour		"Hicks" W.J.	B P	34	83	13 Tracts, Town of Ridgeway
1967	HARVILLE	BETTY H. CHARLES I.		B P	35	36	LOT #13, SEC. A., LAKEWOOD FOREST, HORSEPASTURE DIST.
1967	HARBOUR		W. J.	B P	36	17	W. J. HARBOUR SUB-DIV., RIDGEWAY DIST.
1968	Harkrader		K. Griffin Nora Ann / Robert	B P	38	11	Lot #1, Blk 3, Echo Valley, Ridgeway Dist.
1968	HARBOUR	DARRELL C. MARY C.		B P	39	13	LOT #7, SEC. A., LAKEWOOD FOREST, HORSEPASTURE DIST.
1968	HANKS	JOYCE P. LESTER C.		B P	39	94	LOTS 32 & 33, PT LOTS 38 & 39, T. G. BURCH SUB-DIV. H. P. DIST.
1968	HARDER	ALBERT	LUCY LEE B.	B P	39	93	0.86 ACRE, RTE #57 & 673, TOWN OF BASSETT, R. C. DIST.
1968	Handy	Gloria C. Jack D.		B p	40	70	2.08 Acres, Blackberry Dist.
1968	Harter	Charlotte S. Bobby Dean		B P	40	65	Lot #8, Sec. B. Kimberly Hills, Reed Creek Dist.
1969	Haneline	Constance Lee	William Warren	B P	42	49	Lot #14, Wedgewood Place, Ridgeway Dist.
1969	HARBOUR		W. J.	B P	43	42	WELL LOT, TOWN OF RIDGEWAY
1969	HART	LARRY SHERMAN		B P	43	31	LOT #1, SEC. J., VILLA HGTS, MARTINSVILLE DIST.
1969	HARBOUR		(HICKS) W. J.	B P	43	24	LOT #10, KINGS MILL RD AND HICKS ST., RIDGEWAY DIST.
1970	HARVILLE	GEORGE	NANCY C.	B P	44	78	LOT #3, SEC. F. CAMP BRANCH HILLS, IRISWOOD DIST.

**KEY**

A. S. E. — Appraisal and Settlements of Estates  
 B. P. — Blue Prints or Plat Books  
 B. S. — Supervisors Books  
 C. C. O. — County Court Orders  
 C. F. — Chancery Files

C. L. O. — Common Law Orders  
 D. B. — Deed Books  
 P. E. — Partition of Estates  
 R. — Road Files  
 S. — Surveyors Books

**INDEX TO MAPS and ROADS**  
**HENRY COUNTY, VIRGINIA**

(05)8

20464H Permaflex Index No. 2. Made by Hall & McChesney Inc. Syracuse, N. Y.

Sold by J. P. Bell Company, Lynchburg, Va.

YEAR	PARTY				BOOK OR FILE	Volume	Page	DESCRIPTION
	SURNAME	ABCDEFGHIJ	KLMNO	PQRSTUVWXYZ				
1959 1969	HARTSELL	HORTENSE S			M. B.	43	24	VARIOUS LOTS, SUMMITT ST., RIDGEWAY DIST.
1970	HARRIS	CHARLES L. LUCINDA L. LINDA P.			M. B.	46	31	0.86 ACRE, RTE #57, IRISWOOD DIST.
1970	HARRISON	HENRY O. JR.			M. B.	46	29	LOT #32, WILLIAMS ROAD, IRISWOOD DIST.
1972	Hanover Place				M. B.	50	58	Hanover Services Inc. Ridgeway Dist
1972	Harmon	William J.			M. B.	51	92	Lot 1 Blk 6-A, Fieldcrest Mills Inc.S/D, H.P. Dist.
1972	Hartwick	Carolyn M.	Robert L.		M. B.	51	86	Lot 2 Sec C Kimberly Hills S/D Reed Cr. List.
1972	Harville	Frances W. Jerry W.			M. B.	51	96	Lot 11 in Fieldale Horsepasture List.
1972	Harbour	D. T.			M. B.	52	18	St Rd #87, Ridgeway Dist,
1972	Hash	Gloria J.	Larry A. JEFF		M. B.	52	49	Lot 14 Blk 5 Sec 2, Chatmoss Ct S/L, Iriswood Dist.
1972	Hancock		Mary Marvin		M B	53	75	Property St Rt 838, Blackberry Dist.
1973	HART, JR.		JOHN L. JUDY S.		M. B.	54	100	LOTS 9 & 10 B. BLOCK E. GRANDVIEW RD. IRISWOODDIST
1973	HARTLEY	CLARA S.	ROBERT W.		M. B.	54	59	LOT 14 SEC 3 KINGS MT. S/D, REED CREEK DISTRICT
1973	Harper	Ethel R Glenn Elwood			M. B.	56	5	Lot N-3 State Rt 87 Ridgeway District
1973	Harbour	Darrell C	Mary C		M. B.	56	86	Property in Horsepasture District
1973	Harrington	BRENDA P. Fred D			M. B.	57	15	Revision of Lots 1, 2 & 3 Elmer R. Akers Sub-Div. R C Dist
1973	Handy		Garfield Maynard/ Peggy Clark		M. B.	57	26	Lot 24, Sec E Villa Heights Corp Sub-Div. M'ville Dist.
1974	Handy	Elwood	Laura E.		M B	61	93	Portion of a 43.91 acre tract Iriswood District
1974	Handy	Elwood	Laura E.		M B	60	31	.938 acres St. Rte. 611, Iriswood District
1973	Harter	Charles E.	Phyllis H.		M B	60	38	1.04 acres, Reed Creek District
1974	Hancock	Everett F.	Priscilla M.		M B	59	68	0.456 acres St. Rte 904 Blackberry District
1974	Harrell	Bergie S. et als			M B	59	60	2 tracts St. Rte. 698 Blackberry District
1974	Harley		John W. Maggie K.		M B	59	56	Lot 14, Sec A St. Rte. 684 H. P. District
1974	Harless		Nadine W. William C.		M B	59	22	.314 acres Ridgeway District
1970	Hancock		W. H. Estate		M B	62	149	Property Blackberry District
1975	Hanes	Donald W. Deloris H.			M B	62	70	Lot 13 Elsie S. Scales Property Iriswood District
1975	Harbour		Judy M./Thomas E.		M B	62	81	Lot 5 Sec 3 Rich Acres Subd #2 NW side Ford Road, Ridgeway
1975	Handy	Donna M.	Phillip S.		M B	62	105	Lot 4 Sec B Kings Mt. Dev. Corp.S/D Reed Creek Dist.
1975	Handy	Billy G.	Norma Jean		M B	63	23	Lot 2 Fieldcrest Mill Inc. S/D Horsepasture District
1975	Harrison	Janie N.	Terry Carl		M B	63	70	4.874 acres Wilson T. Harrison Property Msville District
1975	HARTIS		RICHARD LEE REBECCA V.		M B	63	134	LOTS 1 & 2 W.M. & BUREN VIA S/D BLKS
1976	Harrison	Janie H.	Terry Carl		M B	65	12	Portion of 74.97 acre tract St Rt.743 Msville Dist
1976	Hancock	James L.	Shirley S.		M B	66	74	Lot 4 Msville Dist

over

6e) KEY

A. S. E. — Appraisal and Settlements of Estates	C. L. O. — Common Law Orders
B. P. — Blue Prints or Plat Books	D. B. — Deed Books
B. S. — Supervisors Books	P. E. — Partition of Estates
C. C. O. — County Court Orders	R. — Road Files
C. F. — Chancery Files	S. — Surveyors Books

# INDEX TO MAPS and ROADS

## HENRY COUNTY, VIRGINIA

20464H Permaflex Index No. 2 Made by Hall & McChesney Inc, Syracuse, N. Y. Sold by J. P. Bell Company, Lynchburg, Va.

YEAR	PARTY				BOOK OR FILE	Volume	Page	DESCRIPTION
	SURNAME	ABCDEFGHIJ	KLMNO	PQRSTUVWXYZ				
1977	Harmon	David A.	Katrina S.		M B	66	98	Lots 32, 33 & 34 Sec A Reed Crk Dist
1977	Harbour		William R.		M B	66	122	Portion 5.1 ac tract & a 20 ac tract H P Dist
1977	Harbour	D. T.	Addie Y.		M B	66	120	St Rt. 622 Tract A Ridgeway Dist
1977	Harrell		Ruth M.		M B	66	113	17.9 acre tract Iriswood Dist
1977	Harlowe	Bernice M.	Jack D.		M B	67	43 & 44	Lot 7 Sect. S Chatmoss Iriswood District
1977	Hancock		Sandra J.		M B	67	68	Lot 19 Highland Drive Ridgeway Dist.
1976	Harbour	D. T. & wife			M B	68	98	Lot B Gillie Est. Ridgeway Dist.
1977	Harrison	Grover A.	Hazel K.		M B	68	102	.39 acres Portion Eva Young Property Reed Crk Dist.
1978	Harmon		Ronald Wayne Shela Z.		M B	69	85	Lot 37 Wedgewood Rd. St. Rt. 1222 Reed Crk Dist.
1978	Hartley	Bonnie L.	James Alvin		M B	69	28	Lot 4 Hurst Lane Reed Crk Dist.
1978	Harrell	Bergie S.			M B	69	111	Tracts 4-12 St. Rt. 698 Blackberry Dist.
1978	Handy	Debra Hylton	Ray Thomas		M B	70	02	.87 acres H P Dist.
1978	Handy	Howard W.	Hazel A.		M B	70	139	1.099 acres St. Rt. 888 Blackberry Dist.
1979	Harrison		Tamra S.		M B	71	76	Lot 26 & part Lot 27 St. Rt. 609 Reed Crk. Dist.
1979	Harrell		William D.		M B	71	85	3.85 acre Reed Crk. Dist.
1979	Harbour		Martha B. Ralph J.		M B	72	30	Tract 3-A 1.137 acres Blackberry District
1979	Harbour		Judy M. Thomas E.		M B	72	67	Lot 25 Block 2 Vista View Lane Town of Ridgeway
1979	Harold		Judy O. Robert A.		M B	72	56	Lot 4 Sec C Dogwood Lane Ridgeway Dist.
1979	Harper	Deborah A.			M B	72	92	Lot 11 Sec C Spruce Ct. Blackberry Dist.
1979	Harbour		Martha B. Ralph J.		M B	73	95	Tract 3-A (1.137 acres) Blackberry District
1980	Hanes	Donald W.	Deloris H.		M B	74	16	Lots 21-24 Sec C Rosewood Avenue Msville Dist.
1980	Harter	Billy James R	Ruby W.		M B	74	42	Lot 60R & 7-R St. Rt. 606 Reed Crk. Dist.
1981	Hancock	Brenda D.	James E.		MB	75	92	St. Rt. 1224 Lot 3 Blackberry District
1981	Harbour	Billy	Peggy D.		MB	75	115	Property off of St. Rt. 718 Blackberry District
1981	Hankins		Joseph Conrad Mickey W.		MB	76	23	Pt. 22.17 acre tract (3 lots) St. Rt. 778 Martinsville District
1982	Hancock	Donna S.	Kenneth D.		DB	345	387	2,857 acres Blackberry District
83	Hanes	Donald W.	Deloris H.		DB	359	583	Lot 88 Ferndale Drive Martinsville Colonial Hills Sub.
83	Hartis		Joyce A.		DB	359	645	Lot 8 Sec. 1 St. Rt. 683 Whitby Acres Horsepasture Dist.
83	Harrell		Michael D. Kaye W.		DB	370	730	Lot 1, Pleasant Grove Acres Sub., Mack Road, Blackberry District
83	Hanna		L. Kathleen Thomas R.		DB	371	133	Gatewood Road, Lots 17-20 Bk. A., Martinsville District
84	Harville	Frances W.	Jerry W.		DB	374	456	Lot 11 Bk. 6 8th and Pine street, Fieldale Development Sub.
84	Hancock		Jewel South		DB	376	644	Lot 20, English Village Sub., West Poplar Street, Rdigeway District
81	Harbour	Billy	Peggy D.		MB	75	115	Oakgrove Road, Drainage Easements and Road Right of Way Blackberry District
84	Harbour-Hall Road				MB	80	27	Easement / & Right of Way-Blackberry Dist.
79	Harper		Judy A. William D.		DB	391	643	Lot 12-14, St. Rt. 683, Horsepasture District

**KEY**

A. S. E. — Appraisements and Settlements of Estates  
 B. P. — Blue Prints or Plat Books  
 B. S. — Supervisors Books  
 C. C. O. — County Court Orders

C. L. O. — Common Law Orders  
 D. B. — Deed Books  
 P. E. — Portions of Estates  
 R. — Road Files  
 S. — Surveyors Books

**INDEX TO MAPS and ROADS**

HENRY COUNTY, VIRGINIA

(50)

SOLD BY M. & W. PRINTERS, LYNCHBURG, VA.

MADE BY THE CITY INDEX COMPANY, COLUMBUS, OHIO

YEAR	PARTY				BOOK OR FILE	Volume	Page	DESCRIPTION
	SURNAME	ABCDEFGHIJ	IJKLMNOP	QRSTUVWXYZ				
1985 1985	Harrell			Shirley B. Walter E.	DB	393	312	Carver Estates, Inc. Dover Place U. S. 220, Lot 29A Sec. C., Horsepasture District
1985 1985	Harbour	Billy	Kathy Lynn		DB	393	620	St. Rt. 833, Tracts 1 and 2, Blackberry District
1985 1985	Handy	Bessie H. D.			MB	81	1-10	St. Right of Way and drainage easements, Village of Sanville, Blackberry District, Joyce Road
1985 1985	Harbour	Billy		Peggy D.	MB	81	1-10	same as above
1985 1985	Hancock	Donna S.	Kenneth D.		MB	81	50-52	St. Rt. 626, Parcel A, being 2.857 acres in Blackberry District
1985 1985	Harbour	Billy		Peggy D.	MB	81	441-450	Village of Snaville, Joyce Road, Blackberry District
1985 1985	Handy		Lisa A.	Roy D.	DB	399	645	Lot A, St. Rt. 836, Horsepasture District
1985 1985	Hart	Duane S.		Renee O.	DB	398	149	Lot 3 Bk. 1, Woodland Heights Sub, Round Hill Drive, Martinsville District
1985 1985	Harmon		Marietta G. James Dean		DB	397	722	Parcel A, St. Rt. 666, Blackberry District
1985 1985	Hancock		Joyce U.	Randy L.	DB	406	691	St. Rt. 627, Lots 34-37, Horsepasture District
1986 1986	Hanson	Cristofer A.		Pamela B.	DB	412	412	Tract A being 6.394 acres, St. Rt. 904, Blackberry District
1986 1986	Handy			Ralph D.	DB	412	717	10.004 acres, Horsepasture District
1986 1986	Harrison		Myrta B.	Richard E.	DB	413	598	Lots 56-68, Haley Street, Martinsville District
1986 1986	Harbour	Dennis Allen		Susan Joyce	MB	81	1807-	1808 Lot 14C, Pleasant Grove Acres Sub., Mack Road, Blackberry District
1986 1986	Harville	Betty J. Charles I.			DB	421	559	Lots 1 and 2, Chestnut Street, Fieldale, Horsepasture District
1986 1986	Harrison	George A.	Joyce A.		MB	82	21-22	Tract 12R, U. S. 220, E. B. Lennox Farm Sub., Reed Creek District
1986 1986	Handy			Phillips S.	MB	82	306-307	5.43 acres, Martinsville District
1985	Harrison		J. P. Farn		MB	81	1365-	Tract, Horsepasture District
1968 1987	Harrison		J. P.		MB	82	446-449	St. Rt. 629, 58.97 acre, Horsepasture District
1987 1987	Harrison		Myrtle Duff J. Paul, Jr.		DB	437	635	St. Rt. 57, Lots 1 and 2, Bk. Bk. D, Edgewood Iriswood District
1987 1987	Harold		Jerry W.		DB	441	578	Lot 9-13, Sec. C, Robinhood Road, Reed Crk District
1987 1987	Harvey		Nellie F. Jennings B.		DB	444	265	Lots 1, 2, 3, 4 and 5, St. Rt. 663, Martinsville District
1987 1987	Handy		Jeanette		DB	447	27	Lot 3, Lackey Road, Lackey Court, Reed Creek Dist.
1987 1987	Harbour		William Russell		DB	447	278	Parcels A and B, St. Rt. 687 and 828, Blackberry District
1987 1987	HARMON		PATSY F.		DB	460	597	"THE J. R. SMITH ESTATE", SOUTHWEST SIDE OF WILLIAM STREET, MARTINSVILLE DIST., HENRY COUNTY, LOTS 4 & 5, SECTION "D"
1987	HARMON	COY A. &	LOTTIE S.		HWY	18	14	REED CREEK DISTRICT, HENRY COUNTY, SR #606, 0.22 ACRE
1988	HARTER	CHARLES		PHYLLIS	HWY	18	19	REED CREEK DISTRICT, HENRY COUNTY, 0.03 ACRE, ROUTE 606
88 88	HANSON	CHRISTOPHER A.		PAMELA B.	DB	469	363	NORTH WEST SIDE OF SR #904, BLACKBERRY DISTRICT, PARCEL A-1
88 88	HARTON	GORDON F.			MB	82	1978-1979	SOUTH WEST SIDE OF THE MOUNT OLIVET RD., IRISWOOD DISTRICT, LOTS 16 & 17, SECTION "A", CHATMOSS
88 88	HARVEY		THOMAS J. PAULETTE P.		DB	467	279	SOUTHEASTERLY SIDE OF HOMESTEAD TRAIL, LOT 15, SECTION 6, COLLINSVILLE HIGHLANDS SUBD, MSVILLE DIS
88	Hancock	Daines Henry			Hwy MB	18	26-27	Reed Creek District, State Route 606
88	Handy		James A.	Ruth M.	Hwy MB	18	65	Blackberry District, State Route 609
-8	Harrington		Nancy M.	Roy E.	Hwy MB	18	40	Reed Creek District, State Route 606
1988 1988	HANDY			SHEREE E.	DB	477	367	ON THE SOUTHWESTERLY SIDE OF SOUTHLAND DRIVE, RIDGEWAY DISTRICT OF HENRY COUNTY, LOT 60, TRACT "B", HOLIDAY PROPERTIES SUBDIVISION



(60) KEY

A. S. E. - Appraisements and Settlements of Estates  
B. P. - Blue Prints or Plat Books  
B. S. - Supervisors Books  
C. C. O. - County Court Orders

C. L. O. - Common Law Orders  
D. B. - Deed Books  
P. E. - Portions of Estates  
R. - Road Files  
S. - Surveyors Books

# INDEX TO MAPS and ROADS

HENRY COUNTY, VIRGINIA

SOLE BY M. A. W. PRINTERS, LYNCHBURG, VA.

MADE BY THE CITY INDEX COMPANY, COLUMBUS, OHIO

YEAR	PARTY			BOOK OR FILE	Volume	Page	DESCRIPTION
	SURNAME	ABCDEFGHIJ	KLMNOP				
88 88	HARCUS	CATHERINE T.		SINCLAIR JOHN, JR.	MB	83 80	SITUATED ON THE WEST SIDE OF PLANTATION ROAD IRISWOOD DISTRICT OF HENRYCOUNTY, NOW RE-DESIGNATED AS LOT 24R & LOT 26R, SECTION "C"
88 88	HARMS	HARMON L.			MB	83 104	REED CREEK DISTRICT OF HENRY COUNTY, BEING A PORTION OF AN 11.8 ACRE TRACT
89 89	HARRINGTON		JAMES LUTHER		DB	489 410	NORTH SIDE OF THIRD STREET, FIELDALE, HORSEPASTURE DISTRICT, LOT 8, BLOCK 2
89 89	HARTSOCK			RONALD G. SHERRY C.	DB	493 289	BEING A PORTION OF THE 16.5 ACRE TRACT NOW DESIGNATED AS PARCEL A, REED CREEK DISTRICT
89 89	HARLESS		NADINE W.	WM. CARL	DB	493 561	EASTERLY SIDE OF HOMESTEAD COURT, MSVILLE DISTRICT, LOT 9, SECTION 7, COLLINSVILLE HIGHLANDS SUBDIVISION
89 89	HARRISON	DAVID L.		WENDY	MB	83 278	BEING TRACT 1-8.34 ACRES & TRACT II-7.37 acres, IRISWOOD DISTRICT OF HENRYCOUTNY
89 89	HARRISON		KEVIN DEAN LISA DAWN		DB	496 100	IRISWOOD DISTRICT OF HENRY COUNTY PARCEL "C-3"
89 89	HANES	DAMON M.	MARY M.		DB	499 381	SOUTHWEST OF PINNACLE DRIVE, MARTINSVILLE DISTRICT OF HENRY COUNTY, LOT 18-A
89 89	HANKS	DOUGLAS DELANO	MOLLIE HARDIE		DB	499 547	NORTH SIDE OF SR #640, RIDGEWAY DISTRICT OF HENRY COUNTY TRACT 7, 4.75 ACRES
89 89	HARRISON		MYRTA B.	RICHARD E.	MB	83 360	NORTHWEST SIDE OF SR #57, MARTINSVILLE DISTRICT OF HENRY COUNTY, PARCELS 1, 2, & 3
89 89	HART	HENRY B. CLARIE B.			DB	498 262	NORTHEAST SIDE OF JEFFERSON DAVIS ROAD, IRISWOOD DISTRICT OF HENRY COUNTY, PART OF LOT 34, SECTION "K"
89 89	HARMON	FRANKLIN Z.		RHONDA .F	HWY	19 99	MARTINSVILLE DISTRICT OF HENRY COUNTY
89	HARROLD			NORINE YOUNG TALMADGE	HWY	18 218	ROUTE 174 HENRY COUNTY
89 89	HARPER		MARY MARIE		MB	83 582	EAST SIDE OF SR #683 AND THE SOUTH SIDES OF SR #924 HORSEPASTURE DISTRICT OF HENRY COUNTY, LOT 1A & LOT 3A SECTION "B"
88 90	HART		LARRY S.	PATRICIA G.	MB	83 647	NORTH SIDE OF SR #776, RIDGEWAY DISTRICT OF HENRY COUNTY PARCEL "A", 5.015 ACRES
90 90	HARCUS	CATHERINE T.		SINCLAIR J., JR.	DB	520 695	WEST SIDE OF PLANTATION ROAD, IRISWOOD DISTRICT OF HENRY COUNTY, LOT 24 R, SECTION "C", THE CHATMOSS CORPORATION SUBDIVISION
90 90	HARDING		KIMBERLY M.	RICHARD M.	MB	84 123	NORTHEAST SIDE OF SOUTH CHESTNUT STREET AND NORTHWEST SIDE OF STATE ROUTE 609, HORSEPASTURE DISTRICT OF HENRY COUNTY LOT 13, BLOCK 15, FIELDALE DEVELOPMENT SUBDIVISION
90 90	HARDING			RONALD L. VIKEESA L.	DB	528 396	SOUTHWEST SIDE OF JAMES STREET, MARTINSVILLE DISTRICT HENRY COUNTY, LOT "O"
90 90	HANDY	BEVERIGE F.			MB	84 301	SOUTHWEST SIDE OF STATE ROUTE #1224, BLACKBERRY DISTRICT HENRY COUNTY
90 90	HANCOCK		JAMES L.		MB	84 326	NORTHWEST SIDE OF STATE ROUTE 677, BLACKBERRY DISTRICT HENRY COUNTY, TRACT 10 <sup>7C</sup> , 2.737 ACRES
91 91	HANSON	BARRY W. DOROTHY L.			DB	537 22	EASTERLY SIDE OF HOMESTEAD COURT, MARTINSVILLE DIST HENRY COUNTY, LOT 11, SEC 7, "COLLINSVILLE HIGHLANDS" SUBDIVISION
91 91	HARRISON	GROVER A. HAZEL K.			MB	84 471	NORTHEAST SIDE OF U. S. ROUTE 220, REED CREEK DISTRICT HENRY COUNTY, PARCEL "A", 3.817 ACRES
91 91	HANKS	DOUGLAS DELANO	MOLLIE HARDIE		DB	545 585	NORTH SIDE OF STATE ROUTE #640, RIDGEWAY DISTRICT OF HENRY COUNTY, TRACTS 7-A, 7-B & 8
91 91	HARBOUR	BILLY	KATHY LYNN		MB	84 499	NORTHEAST SIDE OF STATE ROUTE #1248, BLACKBERRY DISTRICT HENRY COUNTY, BEING A RE-CUT OF TRACT 2
91 91	HARRISON	DAVID L.		WENDY W.	MB	84 481	IRISWOOD DISTRICT OF HENRY COUNTY, TRACT I, 8.34 ACRES, TRACT II-7.37 ACRES, STATE ROUTE #57
91 91	HANCOCK		JAMES LESLIE		MB	84 600	NORTHWEST SIDE OF STATE ROUTE 677, BLACKBERRY DISTRICT HENRY COUNTY, TRACT 1C 2.737 ACRES
91 91	HAROLD		MOYER	TINEY A.	MB	85 30	REED CREEK DISTRICT OF HENRY COUNTY, DRAINAGE EASEMENTS AND ROAD RIGHTS OF WAY
91 91	HANCOCK		JENNIFER A.	PAUL R.	MB	85 72	EAST OF STATE ROUTE 687, HORSEPASTURE DISTRICT, HENRY COUNTY, LOTS 53-63 AND PART OF LOT 64, NOW DESIGNATED AS LOT 64A
1992 1992	HANDY	BRENDA P.			MP	85 257	COLLINSVILLE DISTRICT OF HENRY COUNTY, PARCEL "A" GREYSON STREET
1992 1992	HARRELL		JERALDEAN H.	WALLIAM D.	ME	85 224	COLLINSVILLE, REED CREEK DISTRICT OF HENRY COUNTY, DRAINAGE EASEMENTS AND ROAD RIGHTS-OF-WAY
92 92	HANKS	DOUGLAS D.	MALLIE H.		DB	580 170	NORTHS IDE OF STATE ROUTE 640, RIDGEWAY DIST HENRY COUNTY TRACT "7-B" AND TRACT "B"
1992 1992	HANCE		JOHN P.		DB	583 540	NORTHERLY SIDE OF <del>State</del> RIDGE ROAD, LOT 3, SECTION 3 RICH ACRES SUBDIVISION
92 92	HANCOCK	DONNA S.	KENNETH D.		MB	85 580	NORTH WEST SIDE OF STATE ROUTE 626, BLACKBERRY DIST HENRY COUNTY, PARCEL "A"
92 92	HARKRAFT			SYBIL W.	MB	85 518	SOUTHEAST SIDE OF SOUTH DANIELS CREEK ROAD, COLLINSVILLE DIST HENRY OCUNTY, LOT 18A AND ALL OF LOTS 19 AND 20
92 92	HARRISON		JOHN C. IMAGE NE A.		DB	587 236	NORTHWESTERLY SIDE OF PLANTATION DRIVE REED CREEK DIST HENRY COUNTY, LOT 3 SEC 2 KINGS MOUNTAIN SUBDIVISION

**KEY**

A. S. E. -- Appraisements and Settlements of Estates  
 B. P. -- Blue Prints or Plat Books  
 B. S. -- Supervisors Books  
 C. C. O. -- County Court Orders

C. L. O. -- Common Law Orders  
 D. B. -- Deed Books  
 P. E. -- Portions of Estates  
 R. -- Road Files  
 S. -- Surveyors Books

**INDEX TO MAPS and ROADS**

HENRY COUNTY, VIRGINIA

(5d)

SOLE BY M & W PRINTERS, LYNCHBURG, VA.

MADE BY THE COTT INDEX COMPANY, COLUMBUS, OHIO

YEAR	PARTY				BOOK OR FILE	Volume	Page	DESCRIPTION
	SURNAME	ABCDEFGHIJ	IJKLMNOP	QRSTUVWXYZ				
1993	HARBOUR			ROBERT THOMAS PEGGY E.	HWY	20	120	0.01 ACRE DEED BOOK 611 PAGE 539
1993 1993	HARBOUR	DENIIS ALLEN		SUSAN JOYCE	MB	86	205	NORTHWEST SIDE OF MACK ROAD, BLACKBERRY DIST. HENRY COUNTY, LOT 14-C, PLEASANT GROVE ACRES SUBDIVISION
1993 1993	HARMAN			WOODROW D. EPGGY G.	MB	86	137	NORTHWEST SIDE OF STATE ROUTE #625, IRISWOOD DIST. HENRY COUNTY, TRACTS 1 THRU 5
1993 1993	HARRISON		KEVIN DEAN		MB	86	145	COLLINSVILLE DIST. HENRY COUNTY, LOTS 4, 5, 6 AND A PORTION OF LOT 7, BLOCK NO. 7, SECTION 2, WOODLAND HGTS. SUBDIVISION
1993 1993	HANCOCK	CAROL H.	KENNETH R.		DB	618	378	EAST SIDE OF DALEWOOD DRIVE, BLACKBERRY DIST. HENRY COUNTY, LOT 17, SECTION "A", "WILDWOOD ESTATES" SUB.
1993 1993	HANDY	GARLAND C.			DB	612	639	HORSEPASTURE DIST HENRY COUNTY, 1.6488 ACRES
1993 1993	HANSON	CHRISTOFER A.		PAMELA B.	MB	86	300	STATE ROUTE 57, BLACKBERRY DIST HENRY COUNTY TRACT C
1993 1993	HAROLD	DANIEL L.		VANESSA M.	DB	615	430	SOUTHEAST SIDE OF U. S. ROUTE 220, (BUSINESS), RIDGEWAY DIST HENRY COUNTY, LOT "5"
1993 1993	HARRISON		JANIE N.	TERRY C.	MB	86	335	SOUTHEAST SIDE OF STATE ROUTE #743, REED CREEK DIST. HENRY COUNTY, TRACT 1, 1.285 ACRES
1993 1993	HARLEY		MAGGIE K.		DB	621	133	NORTHERLY SIDE OF PRESTON SCALES ROAD AND THE NORTHERLY SIDE OF AN UNIMPROVED 40-FT ROAD SPACE LOT 14 SEC "A"
1993 1993	HANCE		JOHN P. LOWANNA B.		DB	627	175	NORTHWEST SIDE OF THE JOSEPH MARTIN STATE ROUTE 685, RIDGEWAY DIST HENRY COUNTY, LOT "1-A" SEC. 3, RICH ACRES SUBDIVISION
1993 1993	HARVILLE		KARLA J.		MB	86	515	HORSEPASTURE DIST. HENRY COUNTY, 11.942 ACRES
94 94	Haran	Deborah I.	Kevin M.		DB	635	217	S/W side of SR 1224, Blackberry Dist. Henry Co., Lot 2, 0.555 acre
91 94	Harbour	Billy	Kathy Lynn		MB	86	566	N/E side of SR 1248, Blackberry Dist., Henry Co.
94 94	Harville	David L.			DB	638	317	N/S of Dale St., Horsepasture Dist. Henry Co., Lots 23 & 24, Blk. 9 & part of Lot 25, Now Lot 24A Blk 9
1994 1994	HATCHETT	CYNTHIA A.		RODNEY D.	DB	642	125	<del>HORSEPASTURE DIST HENRY COUNTY, STATE ROUTE 627 TRACT 1</del>
1994 1994	HANCOCK	CHARLES L.			MB	86	658	NORTHWEST SIDE OF STATE ROUTE 3677, BLACKBERRY DIST. HENRY COUNTY, TRACT "A"
1968 1994	HARDER	ALBERT	LUCY LEE B.		MB	87	209	SOUTHWEST CORNER OF STATE ROUTES 57 AND 673, REED CREEK DIST. HENRY COUNTY
1964 1994	HARDER	ALBERT	LUCY B.		MB	87	210-211	SITUATED SOUTHEAST OF BASSETT, HORSEPASTURE DIST. HENRY COUNTY, 23.816 ACRES
1994 1994	HANDY		MAYNARD G.		DB	662	204	SITUATED ON THE NORTHWEST SIDE OF STATE ROUTE #650 IRISWOOD DIST HENRY COUNTY, LOT 40, SECTION "A", EASTWOOD SUBDIVISION
1994 1994	HANCOCK		KENNETH W.	VICKY H.	MB	87	378	NORTHERLY SIDE OF MARHILL DRIVE, RIDGEWAY DIST. HENRY COUNTY, LOT 11, BLOCK "7", EDGEWOOD SUB. SEC. III
1994 1994	HARDER		WILLIAM LEE		MB	87	419	LOTS 102, 103, 104, 105, 106, 107, 108, 109, 110 AND 111, SHERWOOD FOREST SUBDIVISION, LOT 185A
1995 1995	HARRISON		PETER S.		MB	87	478	TRACT 4A, SOUTHWEST SIDE OF SHERWOOD CIRCLE STATE ROUTE 502, HORSEPASTURE DIST HENRY COUNTY
1995 1995	HANDY		SAMMY J.		MB	88	11	HORSEPASTURE DIST. HENRY COUNTY, 2.2021 ACRES
1995 1995	HARLEY		JOHN W.		DB	681	130	RIDGEWAY DIST. HENRY COUNTY, 0.4911 ACRE, LITHIA SPRINGS SUBDIVISION
1995 1995	HARRELL		JOHN D. KAREN C.		DB	682	638	HORSEPASTURE DIST. HENRY COUNTY, 1.3042 ACRE STATE ROUTE 687, 50' RIGHT OF WAY
1995 1995	HARLEY		JOHN W.		DB	686	590	RIDGEWAY DIST. HENRY COUNTY, LITHIA SPRINGS SUB.
1995 1995	HARPER	CHARLES B.	MARLISA A.		DB	694	507	NORTHEAST SIDE OF DALEWOOD DRIVE, BLACKBERRY DIST. HENRY COUNTY, LOT 18, SECTION "A", WILDWOOD ESTATES SUB.
1996 1996	HARBOUR		JIMMY D.		DB	704	395	RIDGEWAY DIST. HENRY COUNTY, STATE ROUTE 884
1996 1996	HARRELL		JOHN D. KAREN C.		DB	706	410	HORSEPSTURE DIST. HENRY COUNTY, 1.3042 ACRES
1996 1996	HANCE		JOHN P. LOWANNA B.		MB	88	543	NORTHWEST SIDE OF SHANNON COURT, RIDGEWAY DIST. HENRY COUNTY, LOT 16, SHANNON HILLS SUBDIVISION SECTION "C"
1987 1996	HANSON	CRISTOFER A.			MB	88	604	REED CREEK DIST. HENRY COUNTY, 0.5002 ACRE AND 3.5834 ACRE
1996 1996	HANES	DONALD W. DELORIS			MB	88	747	SOUTHERLY SIDE OF LONGVIEW DRIVE, COLLINSVILLE DIST. HENRY COUNTY LOT 83, THE LONGVIEW DEVELOPMENT SUBDIVISION
1996 1996	HARRISON		JANET P.	ROGER A.	MB	89	068	NORTHWEST SIDE OF STATE ROUTE #836 HORSEPASTURE DIST. HENRY COUNTY, LOT 9 "GARTHWOODS" SUBDIVISION



KEY

A. S. E. — Appraisement and Settlements of Estates  
 B. P. — Blue Prints or Plat Books  
 B. S. — Supervisors Books  
 C. C. O. — County Court Orders  
 C. F. — Chancery Files

C. L. O. — Common Law Orders  
 D. B. — Deed Books  
 P. E. — Partition of Estates  
 R. — Road Files  
 S. B. — Surveyors Books

INDEX TO MAPS and ROADS

HENRY COUNTY, VIRGINIA

8151. Permaflex Index No. 2. Made by Hall & McChesney Inc, Syracuse, N. Y.

Stod by J. P. Bell Company, Lynchburg, Va.

YEAR	PARTY			BOOK OR FILE	Volume	Page	DESCRIPTION
	SURNAME	ABCDEFGHIJ	KLMNOPQRSTUVWXYZ				
1780	Hays		William	S B	1	173	112 A in the fork between North & South Mayo River
1782	Hazel	Elisha		S B	1	256	149 A on south branches of Pigg River
1782	Hays		John	S B	1	264	90 A on the Mountain called Blue Ridge
1790	Hawks		John	S B	1	373	26 A on the head waters of Naked Creek
1888	Hatcher (Estate)	et als	W D	D B	23	615	2 tracts 75 A & 211 A on waters of Leatherwood Creek in Henry County
1888	Hatcher	et als	Susan A	D B	23	615	Dower 95 A in Henry County on waters of Leatherwood Creek
1888	Hatcher	et al	Amey E Haton W George W	D B	23	615	Part interest in 191 A in Henry County on waters of Leatherwood Creek
1902	Hawkins		Willie T	D B	32	31	17 A on West side of Danville & Wytheville Turnpike Henry County
1953	Haskins	Elsie W	William W	B P	6	78	Lot 10 of Sunny View Acres map of sub-div M'ville District
1954	Hayden	Edwin L	Lillian H	B P	6	110	Lot 8X Revised map of Lots 8,9,10 Paul W. Bowles sub-div. Martinsville District
1954	Hawkins	Betty B	Jesse G	B P	7	50	Lot 48 Map 4 Paul W Bowles prop in Martinsville District
1957	Hawkins		John R	B P	10	37	Part tracts 8,9 E. B. Lennox Farm Reed Creek District
1961	Hash	Chester L.		B P	19	8	Tract 1& 2, St. Rd. #876, H. P. Dist.
1962	Hiatt	Hyacinth F. Curtis M.		B P	19	64	Lots 15 & 15X, Frank C. Prillaman Sub Div R. C. Dist.
1965	Hawks		Robert C.	B P	28	17	Lot 2, Blk. L, Beaver Creek Dev. Corp. M'sville Dist.
1966	Hayes	Floyd Jr.		B P	32	41	Property Chestnut Ridge, Horsepasture Dist.
1967	HAVENS		NANCY C. RICHARD L.	B P	35	69	LOT #12, SHANNON HILLS ADDITION, RIDGEWAY DIST.
1968	Haydon	Carol C. Charles A.		B P	37	92	Lot #29, Blk 5, Iriswood Dist.
1968	Hazelwood		Luther G. Thelma B.	B P	38	40	8.51 Acres, Reed Creek Dist.
1968	HAWKINS		JOSEPH H.	B P	38	91	PROPERTY, RTE #687, HORSEPASTURE DIST.
1968	HAZELWOOD		LUTHER G. THELMA B.	B P	38	89	3 32/00 ACRE, RTE #608, REED CREEK DIST.
1968	HASKINS	FAY B.	JERRY F.	B P	39	63	LOT #6, SEC. 3, GREENBRIER PARK, HORSEPASTURE DIST.
1969	Hatcher		J. C. Morris	B P	42	58	0.57 Acres, Horsepasture Dist.
1969	Hatley	Beatrice B.		B P	8	8	Rte #57
1969	HATCHER ET ALS		RUBY T.	B P	43	27	TRACT, IRISWOOD DIST.
1970	HASSON	ALICE LEE	LARRY W.	B. P.	46	64	LOT #12, AUGUSTA STREET, MARTINSVILLE DIST.
1971	HATCHER		J. C.	B. P.	48	15	0.90 ACRE, RTE #781, HORSEPASTURE DIST.
1971	HATCHER		J. C.	B. P.			
1971	HASKINS	ANA S.	JIMMY DALE	B. P.	49	92	LOT #6, SEC. B., PRILLAMAN SUB-DIV., REED CREEK DIST.
1973	Hayes	Glenna B E Paul		M. B	55	68	Lot 11 Block D Paul W Bowles Prop Reed Creek District
1970	Hawkins		Joseph H Est.	M. B.	56	40	Seven Lots State Rt. 687 Horsepasture District
1973	Hayes	Clyde M.		M B	61	114	0.523 acre in Ridgeway District
1974	Hayes	Clara Mae D.	Stafford Lee	M B	63	92	Property St Rt 688 Horsepasture District

- OVER -

## KEY

A. S. E. — Appraisal and Settlements of Estates  
 B. P. — Blue Prints or Plat Books  
 B. S. — Supervisors Books  
 C. C. O. — County Court Orders  
 C. F. — Chancery Files

C. L. O. — Common Law Orders  
 D. B. — Deed Books  
 P. E. — Partition of Estates  
 R. — Road Files  
 S. B. — Surveyors Books

# INDEX TO MAPS and ROADS

## HENRY COUNTY, VIRGINIA

8151. Permaflex Index No. 2. Made by Hall & McCheaney Inc, Syracuse, N. Y.

Slod by J. P. Bell Company, Lynchburg, Va.

YEAR	SURNAME	ABCDEF GH	IJKLMNO	PQRSTU VWXYZ	BOOK OR FILE	Volume	Page	DESCRIPTION
1976	HATCHER			WEBSTER D. ET ALS	M B	64	56	PROPERTY HORSEPASTURE DISTRICT
1977	Hawks	Bobby L.		Patricia A.	M B	66	48	State Rt. 698 Blkberry Dist
1977	Hawks	Hubert James		Mary C.	M B	66	107	Rt 750 .28 ac Ridgeway Dist
1977	Hazelwood			John E. Lois H.	M B	68	12	Lot 11 St. Rt. 755 Blkberry Dist.
1977	Hayes			James R. Patsy A.	M B	68	17	1.033 acres Ridgeway Dist.
1977	Hash			Gloria Jean Larry Andrew	M B	68	93	Lot 56 Martin St. Ridgeway Dist.
1978	Hash			Gloria J. Larry A.	M B	69	103	Tract A -12.138 acres St. Rt. 750 Ridgeway Dist.
1978	Hassler			Timmy E. Roxie L.	M B	70	53	Lot 17 Sec S Lakewood Trail Iriswood Dist.
1978	Hayes			David C. Linda P.	M B	70	61	Lots 1 & 2 Sec D Forest Rd. Iriswood Dist.
1978	Hatley			Steven Edward Letitia Daniel	M B	70	127	Lot 5 Blk 2 Vista View Lane Ridgeway Dist.
1979	Haskins			Elizabeth M. James W.	M B	71	137	Parcel A off Jefferson Davis Court Iriswood District
1980	Hash			Gloria Jean Larry A.	M B	74	47	Lot 1 Block 3Rt. 57 Msville Dist.
1980	Hassenzahl			Dean M. Patricia R.	MB	75	3	Lot 3 Bk L. Stultz Road Martinsville Dist.
1981	Hazelwood			Marie I.	DB	332	84	Lot 21 First Street Martinsville District
1981	Haskins			Bobby T. Wanda D.	MB	75	131	Tract A St. Rt. 878 3 1/2 acres Horsepasture District
1979	Hagwood			Lloyd Douglas Sallie J.	MB	76	55	0.482 acres Reed Creek District
1981	Hatcher			Michael L. Katherine H.	DB	342	500	Lot 4 St. Rt. 609 Reed Creek District
1981	Hayden			Carrie L. Dorothy H.	DB	343	86	Lot 6 Bk, 1 Endless Road Martinsville District
1982	Hatcher			Mary R. Webster D.	DB	349	676	Rear of Lot 2 Sec. D Lot X Ridgeway District
82	Hawks			Gloria S. Harry L.	MB	77	80	East View Drive Lot 24 Reed Creek District
83	Hayes			Floyd E. Martha H.	DB	360	138	2.52 acres St. Rt. 687, Horsepasture District
84	Hatchett			Cynthia A. Rodney D.	DB	387	172	St. Rt. 627, Tract 1 being 1.252 acres in Horsepasture District
84	Hatcher			Hayden Earl Webster D.	MB	80	120	St. Rt. 651, Parcel A being 4.097 acres in Iriswood Dist.
85	Hatchett			Jerry A. Robert T.	DB	404	493	Parcel C, 50' Roadway Easement, Reed Creek District
86	Hawks			Eddie H. Kimberly S.	DB	413	606	Lot 2, St. Rt. 685, Ridgeway District
86	Haymaker			Marie M. John H.	DB	419	236	Lot 37 and 15 foot alley, Hillcrest Avenue, Rivermont Heights, Ridgeway District
86	Hayes			Rhonda S. Thomas L., Jr.	DB	423	345	Tract 5 SR 642 Ridgeway Dist
86	Haskins			Bobby D. Tamila K.	DB	424	417	0.4503 acres, 20' Right of Way, Horsepasture District
86	Hauger			Helmut	DB	431	406	St. Rt. 108, Lot 11B, Reed Creek Development Corp. Reed Creek District
86	Hawks			Nancy J. Larry E.	DB	430	639	Lot 12, Wm. G. Carter Heirs, Crabtree Lane, Blackberry District
37	Hawkins			Bonnie W. David Lee	DB	436	686	Lot 17R, Lancer Lance, Mt. Olivet Court Sub., Henry Co. St. Rt. 694, Parcels A and B, Horsepasture District
37	Hazelwood			Danny A. Linda F.	MB	82	713	
85	Haymore			Annie B. Melvin N.	DB	441	513	Lots 24-29, Finely Drive, Ridgeway District
87	HAYDEN			TERESSA L.	DB	454	651	NORTH SIDE OF PINE STREET, TOWN OF RIDGEWAY, RIDGEWAY DISTRICT, LOT B-2
87	HAYZLETT			VICKIE W.	DB	456	397	EASTERLY SIDE OF SR #942, BLACKBERRY DISTRICT, HENRY COUNTY, LOT 10, SECTION 2, G. MILTON DODSON & THOMAS L. HAYNES

**KEY**

A. S. E. — Appraisements and Settlements of Estates  
 B. P. — Blue Prints or Plat Books  
 B. S. — Supervisors Books  
 C. C. O. — County Court Orders

C. L. O. — Common Law Orders  
 D. B. — Deed Books  
 P. E. — Portions of Estates  
 R. — Road Files  
 S. — Surveyors Books

**INDEX TO MAPS and ROADS**

(78)

HENRY COUNTY, VIRGINIA

SOLD BY M & W PRINTERS, LYNCHBURG, VA.

MADE BY THE COTY INDEX COMPANY, COLUMBUS, OHIO

YEAR	PARTY				BOOK OR FILE	Volume	Page	DESCRIPTION
	SURNAME	ABCDEFGHIJ	IJKLMNOP	QRSTUVWXYZ				
1987 1987	HATCHETT	GLENN R.		TERESA C.	DB	461	266	WEST SIDE OF MURPHY ROAD, REED CREEK DISTRICT, LOT #6
1987 1987	HAYES	DAVID CLAYTON		LINDA PERDUE	MB	82	1636 1637	SOUTHWESTERLY SIDE OF SR #778, MARTINSVILLE DISTRICT OF HENRY COUNTY
88 89	HATCHER	CURTIS R.		VIOLET L.	DB	487	453	1.1754 ACRES, BLACKBERRY DISTRICT, HENRY CO.
88 88	HAYES	DAVID CLAYTON		LINDA PERDUE	MB	83	PART 124	PARCEL B, S. WESTERLY SIDE OF STATE ROUTE 778 MARTINSVILLE DISTRICT, HENRY CO.
1989 1989	HAYES			THOMAS L., JR. RHONDA S.	DB	496	435	MARROWBONE HEIGHTS SUBDIVISION, WINDOVER STREET RIDGEWAY DISTRICT OF HENRY COUNTY, LOT 10 & PART OF LOT 14, NOW RE-DESIGNATED AS LOT 14-A, BLOCK 3, SECTION #2
1989 1989	HAUGER			JUDITH CAROLYN	DB	508	81	EASTERLY SIDE OF SR #647, IRISWOOD DISTRICT OF HENRY COUNTY, LOT 3
1989 1989	HAYES	FLOYD E.		MARTHA H.	MB	83	560	HORSEPASTURE DISTRICT OF HENRY COUNTY, BEING A PORTION OF 11 ACRE TRACT
1990 1990	HAYNES	BETTY H.		THOMAS L.	MB	83	621	NORTH AND SOUTH SIDE OF SR #822, BLACKBERRY DIST OF HENRY COUNTY
1990 1990	HASKINS	CHARLES E.		LYNDA K.	DB	514	340	NORTHWEST SIDE OF SR #776, RIDGEWAY DISTRICT OF HENRY COUNTY, PART OF PARCEL "A"
1990 1990	HASKINS	ELIZABETH W.		JAMES W.	DB	534	166	RIDGEWAY DISTRICT OF HENRY COUNTY 1.954 ACRE - LOT STATE ROUTE #636
1990 1990	HASKINS	ELIZABETH W.		JAMES W.	MB	84	328	NORTHERLY SDIE OF SUNSET DRIVE EXTENTION, MARTINSVILLE DISTRICT OF HENRY COUNTY, LOT 64 & 65
1991 1991	HATFIELD			JULIE L. ROGER L.	DB	540	601	WESTERLY SIDE OF BREEZEWOOD ROAD AND ON THE NORTHERLY SIDE OF A 50-FOOT STREET, MARTINSVILLE DISTRICT HENRY COUNTY, LOT 3, SECTION 10, "COLLINSVILLE HIGHLANDS" SUBDIVISION
1991 1991	HAUGER	HELMUT			DB	545	72	SOUTHEAST SIDE OF STATE ROUTE #108 REED CREEK DIST HENRY COUNTY, LOT 11-B, SECTION "B", REED CREEK DEVELOPMENT CORPORATION
1991 1991	HASTINGS	ELIZABETH J.			MB	84	621	MARTINSVILLE DISTRICT OF HENRY COUNTY, CLEARFIELD HEIGHTS SUBDIVISION, DRAINAGE EASEMENTS AND ROAD RIGHTS-OF-WAY
1992	HAWKINS			SALLY REAMEY	HWY	20	29-30	RIDGEWAY DIST HENRY CO, STATE ROUTE 687, 0.011 ACRE
1992	HATCHETT	CASSIE MARIE			HWY	20	48	ROUTE 687, .045 ACRE
1992 1992	HATCHER			RONALD GUY PEGGY E.	DB	594	553	SOUTHERLY SIDE OF A 30' ROAD SPACE OFF STATE ROUTE #812, HORSEPASTURE DIST. HENRYCOUNTY LOT 17
1992 1992	HATLEY			LETITIA D. STEVEN E.	DB	592	744	SOUTHERLY SIDE OF VISTA VIEW LANE, RIDGEWAY DIST. HENRY COUNTY, LOT 5, BLOCK "2", BUNTINGTON HILLS SUB.
1992 1992	HAYZLETT			ROBERT L., JR. PATRICIA S.	DB	592	305	SOUTH SIDE OF SUNSET DRIVE, COLLINSVILLE DIST. HENRY COUNTY, LOT 54, CHATHAM HGTS. CORP.
1993 1993	HATCHER			SHERRY J.	MB	86	22	NORTHEAST SIDE OF WALL STREET, BLACKBERRY DIST. HENRY COUNTY, LOT 2
1993 1993	HAZELWOOD			THELMA LUTHER G., JR. HAZELENE	MB	86	78	SOUTHEAST SIDE OF STATE ROUTE #608, REED CREEK DIST. HENRYCOUNTY, LOT "A", 0.280 ACRE
1992 1993	HATCHER	CURTIS R.		VIOLET L.	DB	605	344	SOUTHWEST SIDE OF STATE ROUTE #687, BLACKBERRY DIST. HENRY COUNTY, PARCEL "A"
1993 1993	HASSELL			VERA M.	MB	86	254	REED CREEK DIST HENRYCOUNTY, PARCEL "A" AND "B"
1993	HATCHER	CURTIS R.		VIOLET L.	HWY	20	153	0.077 ACRES BLACKBERRY DIST. HENRY COUNTY
1993 1993	HAWLEY			TIMOTHY A.	MB	86	288	NORTHEAST SIDE OF AN UNIMPROVED 40-FOOT STREET SPACE, LEADING OFF THE NORTH SIDE OF ROBIN HOOD ROAD, REED CREEK DIST HENRYCOUNTY, SHERWOOD FOREST SUB PART OF LOT 174 AND ALL OF LOT 175
1993 1993	HAYES			THOMAS L., JR. RHONDA S.	DB	626	162	SOUTH SIDE OF WINDOVER STREET, RIDGEWAY DIST. HENRY COUNTY, LOT 10 14A BLK NO. 3, SEC NO. 2, MARROWBONE HGTS SUBDIVISION
1993 1993	HAZELWOOD	GARRY L. DARLENE B.			MB	86	469	SOUTHEAST SIDE OF STATE ROUTE #698, BLACKBERRY DIST HENRYCOUNTY, LOTS 3 THRU 7, SECTION "C"
1993 1993	HAWKS	HARRY L.			MB	86	509	NORTHEAST SIDE OF EAST VIEW DRIVE, REED CREEK DIST. HENRY COUNTY, LOT 2, THE PIEDMONT REALTY CORP SUB.
94 94	Hayes	Carla E.			DB	638	179	Southwest side of Pine Forest Dr., Horsepasture Dist., Henry Co., Lot 14 & 15 Pine Forest S.D.
1994 1994	HAYNES	CAROLYN B.		MICHAEL D.	MB	86	626	SOUTHERLY SIDE OF STATE ROUTE #657, REED CREEK DIST. HENRY COUNTY, TRACT "C"
1994 1994	HATCHETT	CYNTHIA A.		RODNEY D.	DB	642	125	HORSEPASTURE DIST. HENRY COUNTY STATE ROUTE 627 TRACT 1

(8B) KEY

A. S. E. — Appraisements and Settlements of Estates  
 B. P. — Blue Prints or Plat Books  
 B. S. — Supervisors Books  
 C. C. O. — County Court Orders

C. L. O. — Common Law Orders  
 D. B. — Deed Books  
 P. E. — Portions of Estates  
 R. — Road Files  
 S. — Surveyors Books

# INDEX TO MAPS and ROADS

HENRY COUNTY, VIRGINIA

SOLD BY M. B. W. PRINTERS, LYNCHBURG, VA.

MADE BY THE CITY INDEX COMPANY, COLUMBUS, OHIO

YEAR	PARTY				BOOK OR FILE	Volume	Page	DESCRIPTION
	SURNAME	ABCDEFGHIJ	IJKLMNO	PQRSTUVWXYZ				
1994 1994	HATCHER		MELANIE S.	SAMUEL K.	DB	649	529	NORTHEAST SIDE OF FOREST LANE COLLINSVILLE DIST. HENRY COUNTY, LOT 22, SECTION "O", VILLA HEIGHTS CORP. SUB.
1994 1994	HAYES			ZELDA L.	MB	87	299	SOUTHWEST SIDE OF STATE ROUTE #672, BEING PARTS OF LOT 101, 102, 103, 104 AND 105, BASSETT HEIGHTS EXT. SUB.
93 95	HAYMORE	ANNIE B.	MELVIN N.		MB	87	501	RIDGEWAY DIST. HENRY COUNTY, DRAINAGE EASEMENTS AND ROAD RIGHTS-OF-WAY
95 95	HATCHETT	BONNIE P.	JERRY A.		MB	87	527	NORTHWEST AND SOUTHEAST SIDE OF A 50-FOOT PRIVATE ROADWAY EASEMENT, REED CREEK DIST. HENRY COUNTY, PARCEL
95 95	HELMS			PATSY M.	MB	87	571	WEST SIDE OF STATE ROUTE #750 LOTS 43, 44, 45, 46, 47 AND 48
96 96	HASTINGS	ELIZABETH J.			MB	88	520	HORSEPASTURE DIST. HENRY COUNTY, PARCEL "A-1", 1.000 ACRES
96 96	HATCHER	HERBERT R.			DB	706	510	SOUTH SIDE OF SUNSET ROAD, COLLINSVILLE DIST. HENRY COUNTY, LOT 49, THE FOREST ACRES SUBDIVISION
96 96	HATCHER			ROGER D.	MB	88	448	IRISWOOD DIST. HENRY COUNTY, 1.022 ACRES STATE ROUTE 74
96 96	HAYZLETT			SHIRLEY J.	MB	88	647	IRISWOOD DIST. HENRY COUNTY, PART OF 3.68 ACRE PARCEL, COLLINS ROAD
1996 1996	HATCHETT			THOMAS HENRY, JR. RHONDA CANNADAY	DB	730	109	EAST SIDE OF BEECHNUT CIRCLE, RIDGEWAY DIST. HENRY COUNTY, LOT 15 SECTION "F", SHEFFIELD TERRACE SUBDIVISION

**KEY**

A. S. E. — Appraisement and Settlements of Estates  
 B. P. — Blue Prints or Plat Books  
 B. S. — Supervisors Books  
 C. C. O. — County Court Orders  
 C. F. — Chancery Files

C. L. O. — Common Law Orders  
 D. B. — Deed Books  
 P. E. — Partition of Estates  
 R. — Road Files  
 S. B. — Surveyors Books

**INDEX TO MAPS and ROADS**  
**HENRY COUNTY, VIRGINIA**

RISL Permaflex Index No. 2. Made by Hall & McChesney Inc, Syracuse, N. Y.

Sted by I. P. Bell Company, Lynchburg, Va.

YEAR	PARTY				BOOK OR FILE	Volume	Page	DESCRIPTION
	SURNAME	ABCDEFGHIJ	IKLMNO	PQRSTUWXYZ				
1797	Hefflefinger	Henry			S B	1	453	166 A on the waters of Leatherwood Creek
1825	Hefflefinger		Jacob		S B	1	494	Part interest in 1 A in island on Smith River
1946	Hedgecock		O P		B P	3	268	Lots on Williams Road West Avenue & Ellam Drive / Ridgeway Dist
1947	Head	Earl L.	Mary B.		B P	3	360	Lot on Daniels Creek Rd. near Rt. #220, Martinsville Dist.
1964	Heberer	Arthur C., Jr.		Patricia B.	B P	25	25	Lot 2, Sec. R. Lanier Farm, Inc. Martinsville Dist.
1964	Heffernan	Lovie B. John T./			B P	26	65	Lot 6 A. Blk 3, Sec. 3, Marrowbone Hghts. Ridgeway Dist.
1966	Hedgecock		O. P. Estate		B P	32	84	18.353 Acres, O. P. Hedgecock prop. Ridgeway Dist.
1966	Heggen	Barbara W.	John W.		B P	33	61	Lot #2 and 3, Elwood C. Martin prop., Horsepasture Dist.
1967	Head et als			W. L.	B P	37	38	Lots 6 thru 14, Harris, Jones, Ramsey Sub-div, Iriswood Dist.
1969	Hearl		James C.		B P	42	4	J. Ezery Dodson prop., Blackberry Dist.
1969	Hedgecock		Marie J. Oscar Raymond		B P	8	41	Parcel A.
1969	Hedgecock		Marcia C.		B P	8	44 B 44 A	Parcel A.
1969	Hedgecock		Marcia C.		B P	8	43 42	
1970	HEDGECOCK		O. P.		B P	46	88	PROPERTY, RIDGEWAY DIST.
1971	HEATH	BEATRICE	JAMES M.		B P	48	57	LOTS 21, 22, 23, PT LOTS 19, 20, GATEWOOD RD., Msville Dist.
1974	Heath		Lois W.	Ronald W.	M B	61	71	Lot 28 Mountain View Estate Windy Hill Lane, Blkberry Dist
1979	Heim	Charles R.	Mary H.		M B	71	96	Lot 24 Dudley Drive Martinsville, District
1979	Hebert	George H.	Lorraine D.		M B	72	40	Lot 14 Sec 2 Plantation Drive Reed Crk. Dist.
1980	Hedgecock			Richard R. Thea B.	M B	74	13	Lot 96 Lithia Springs Ridgeway Dist.
1980	Hedgecock	Elma W.			M B	74	79	part of Lots 11-13 U. S. 220 Martinsville District
1980	Hedgecock	Cheryl F. Emery L.			MB	74	121	West Side SR 694 Lot 5 Horsepasture District
1981	Hedrick	Gail Ervin		Stanley Mont	DB	330	591	Lot 13 Sec. 4 Beaver Ridge Rd. Collinsville Highlands Martinsville District
1981	Heaton	Betty S.	Larry A.		MB	75	85A	St. Rt. 609 Lot 12 Reed Crk District
1983	Hedgecock		Marie J.		MB	78	72	East end St. Rt. 859 and North side 50ft. ROW, Horsepasture District
1983	Haarn	George L.	Lucy A.		DB	369	382	Lot 16 Sec. 4 King Mountain Sub., Woodlawn Rd. Reed Creek District
1984	Head		Judy W. James R., Jr.		DB	391	700	Lot 3 Bk. 6, Field Avenue and West Eighth Street Horsepasture District
1985	Hedgecock		O. P.		MB	81	117-121	5.26 acres in Ridgeway District
1985	Hedgecock		Marie J.		MB	81	500-507	St. Rt. 859, Tract A, Horsepasture District
1986	Hedgecock		Owen R.	Sandra D.	DB	421	224	Lots 28-31 Sec. D, Woodland Heights Sub., Ridgeland Heights Drive, Iriswood District
1986	Heaton	Betty L.	Larry A.		MB	81	2079-2082	St. Rt. 670 and Woodlyn Road, Tract A, Reed Creek District
1970	Hearn	George L.	Lucy A.		MB	82	398 399	Lot 6, Sec. 4, Collinsville, Collingwood Place, Inc. S/D
1989	HEATON	BETTY L.	LARRY A.		HWY	19	119	REED CREEK DISTRICT OF HENRY COUNTY, ROUTE 174, 550 SQUARE FEET
1991	HEGNER	HOWARD L.	KAREN L.		DB	559	330	SOUTH SIDE OF HILLCREST AVENUE, RIDGEWAY DISTRICT OF HENRY COUNTY, VIRGINIA LOT 36
1992	HEDGECOCK		MELBA ANN		MB	85	637	PORTION OF LOTS 4 THRU 12 O. P. HEDGECOCK SUB. RIDGEWAY DIST HENRY COUNTY
1993	HEADEN			WALTER	DB	613	153	SOUTHEAST SIDE OF DIXIE STREET, COLLINSVILLE DIST HENRY COUNTY, LOT 2, 0.226 ACRE



KEY

A. S. E. — Appraisement and Settlements of Estates  
 B. P. — Blue Prints or Plat Books  
 B. S. — Supervisors Books  
 C. C. O. — County Court Orders  
 C. F. — Chancery Files

C. L. O. — Common Law Orders  
 D. B. — Deed Books  
 P. E. — Partition of Estates  
 R. — Road Files  
 S. B. — Surveyors Books

INDEX TO MAPS and ROADS  
 HENRY COUNTY, VIRGINIA

8151. Permatex Index No. 2. Made by Hall & McCheaney Inc, Syracuse, N. Y.

Slod by J. P. Bell Company, Lynchburg, Va.

YEAR	SURNAME	PARTY						BOOK OR FILE	Volume	Page	DESCRIPTION
		ABCDEF GH	IJKLMNO	PQRSTU	VWXYZ						
1993							RICKY DEAN				SOUTH SIDE OF ROSEWOOD AVENUE, COLLINSVILLE DIST. HENRY COUNTY, LOTS 25-28, SECTION C H. M. & ANNIE F. TURNER SUB
1993	HEATH						SHAILLEY TALBERT DB	609	211		
1994											NORTHWEST SIDE OF STATE ROUTE 836, HORSEPASTURE DIST. HENRY COUNTY, LOT 9, THE "GARTHWOODS SUBDIVISION"
1994	HEDRICK					KAREN J.		MB	87	46	

KEY

A. S. E. — Appraisement and Settlements of Estates  
 B. P. — Blue Prints or Plat Books  
 B. S. — Supervisors Books  
 C. C. O. — County Court Orders  
 C. F. — Chancery Files

C. L. O. — Common Law Orders  
 D. B. — Deed Books  
 P. E. — Partition of Estates  
 R. — Road Files  
 S. B. — Surveyors Books

INDEX TO MAPS and ROADS

HENRY COUNTY, VIRGINIA

8151. Permaplex Index No. 2. Made by Hall & McChesney Inc, Syracuse, N. Y.

Stod by J. P. Bell Company, Lynchburg, Va.

YEAR	SURNAME	PARTY			BOOK OR FILE	Volume	Page	DESCRIPTION
		ABCDEFGHIJ	KLMNO	PQRSTUVWXYZ				
1780	Henry			Patrick	S B	1	105	949 A on Smith River & Leatherwood Branches
1783	Henry			Patrick	S B	1	271	2125 A on the branches of Mullberry Rugg & Beaver Creeks & Smith River
1901	Herndon	Emma B		R H	D B	31	300	14.1 A in Henry County on Danville & Carroll Turnpike
1927	Helms	D P			B P	1	7	229.5 A on south side of Smith River one mile north of Bassetts Va
1946	Helms	E F			B P	3	249	Lots on west side of Horsepasture-Preston Road
1953	Helms		Iris G John C		B P	5	138	Lot 4 Block one of the Jeryl M Martin map of sub-div on Martin Road in Martinsville District
1955	Helms	Juanita Eva	John D		B P	8	4	Lot 3, John R Smith prop. M'ville District
1956	Helms	G T			B P	9	38	Various lots & tracts in Horsepasture District
1951	Helms	G T			B P	11	15	17 lots in Horsepasture District
1959	Helms		Iris G. John C.		B P	13	51	Lots 9, 10, 11, 12, Blk H. Collingwood Place, M'ville Dist.
1959	Helms etal	G. T.			B P	16	33	Property near Patrick County line in H. P. Dist.
1961	Helms		Juanita H. John D.		B.P.	17	84	P.lot 8, lot 9, Sec G, J.R.Smith Est., M'ville Dist.
1961	Hennis	Dorothy		Walter J.	B.P.	18	87	Lot 6, Sec 2, Blk 2, Marrowbone Hgts., Inc. Ridgeway Dist.
1962	Helms	Elizabeth B.		Willard L.	B.P.	21	23	Lots 4C, 5, Sec B, J.R.Smith Est. M'ville Dist
1962	Herring	Carroll W.		Peggy H.	B.P.	21	43	Lot 18, Villa Hgts. Corp. M'ville Dist
1962	Hendrick	Charlie			B.P.	21	71	3 1/2 acres, near Grassy Creek, H.P. Dist
1963	Hendrickson	Doris T.		Wm. C	B P	24	20	Lot 1A, C.M. Finney etal Sub.Div., M'ville Dist
1968	HELLRIEGEL			KARL WALTER	B P	39	22	0.685 ACRES, RTE #698, HORSEPASTURE DIST.
1968	Helmstutler	Elaine V.		Thomas W. JR.	B P	40	48	Lot #13, Sheffieldd Road, Ridgeway Dist.
1968	HERFORD			SAMUEL HENRY	B P	43	47	0.46 ACRE, RTE #841, IRISWOOD DIST.
1969	HERFORD		MARY B. JOHNNY M.		B P	43	61	LOT #12, SEC. C., CARVER HGTS, HORSEPASTURE DIST.
1970	HERNDON			SANFORD O.	B P	44	16	LOT #19, SEC. D. CAMP BRANCH HILLS, Msville DIST.
1970	HELMS	BETTY M.	LYNN A.		B P	46	5	LOT #6, PART LOT #7, RTE #683, HORSEPASTURE DIST.
1970	HERMES		JULIUS	SALLY S.	B P	46	13	8.599 ACRES, CHATMOSS PLANTATION, IRISWOOD DIST.
1972	Herring			Thomas N.	M B	53	30	Property St. Rt. 662, M'ville Dist H. C.
1973	HERSHMAN	GARY M.		SUSAN A.	M B	54	72	LOT 18 SECTION A M. T. M. CORP, SUBDIVISION, 405 FERDALE DRIVE, COLLINSVILLE, MARTINSVILLE DISTRICT
1974	HELLRIEGEL			KARL WALTER /	M. B.	58	62	.664 ACRES ON STATE RTE 698 IN HORSEPASTURE DISTRICT
1974	Helms	Everlene C.		William D.	M B	61	29	Lot 8 & Part of lot 7, O.I. Merriman Est. Subdivision St. Rt. 630 Horsepasture District
1975	Hendricks		James Paul	Suzanne H.	M B	63	28	Lot 7 & Part of lot 8 Paul Street Collinsville Msville Di
1977	Hennis	Denny R. Barbara			M B	66	69	Lot 15 Sect B Ridgeway Dist.
1977	Hendricks	Gene Charles		Patsy Lee Ray	M B	67	15	Tract A US 58 St Rt 876 H P Dist
1977	Hensley	Becky F.	James E.		M B	67	126	Portion J. Ralph Frazier, Sr. Property H P Dist.
1977	Helms		Mary Vern	Vaughn W. Jrr	M B	67	127	Property Portion of HPR C. Freeman H P & Iriswood Dist.
1977	Helms	Dorothy M. Harold W.			M B	68	76	Lot 13 Williams Rd. Iriswood Dist.

## KEY

A. S. E. — Appraisal and Settlements of Estates  
 B. P. — Blue Prints or Plat Books  
 B. S. — Supervisors Books  
 C. C. O. — County Court Orders  
 C. F. — Chancery Files

C. L. O. — Common Law Orders  
 D. B. — Deed Books  
 P. E. — Partition of Estates  
 R. — Road Files  
 S. B. — Surveyors Books

# INDEX TO MAPS and ROADS

## HENRY COUNTY, VIRGINIA

815L Permaflex Index No. 2, Made by Hall &amp; McChesney Inc, Syracuse, N. Y.

Stod by J. P. Bell Company, Lynchburg, Va.

YEAR	PARTY				BOOK OR FILE	Volume	Page	DESCRIPTION
	SURNAME	ABCDEFGHIJ	KLMNO	PQRSTUVWXYZ				
1977 1977	Helmstutler	Barry G.		Vicki S.	M B	68	72	Lots 2 & 3 St Rt. 718 Blkberry Dist.
1974 1979	Hereford	Elsie H.			M B	72	120	69.95 ac H. P. & Ridgeway Districts
1979 1979	Hennis		Melissa D.	R. Dean	M B	73	77	Lot 1 Block 5 Rich Acres Ridgeway District
1980 1980	Herrell			Timothy J.	M B	73	158	5.81 acresRidgeway Dist.
1980 1980	Heninger	Earl F.	Merle K.		M B	74	80	Lot 12 Sec U Stonewall Jackson Trail Iriswood District
83 83	Helms	Geraldine L. Charles Larry			DB	360	317	Lots 13-16, St. Rt. 671, Blackberry District
83 83	Hendricks		Jennifer Leonard James Leonard		DB	367	627	Parcel A 3.0 acres St. Rt. 748, Blackberry District
84 84	Helbert		Patricia S		DB	385	737	Court-Ridgeway District Lot 11, Sec. K Holiday Prop. Sub-Div. W.side of Pulliam/
85 85	Hereford	Elsie H.			MB	80	161	10.1 acres in Horsepasture District
53 85	Helms	G. T.			MB	80	168	12 acres, Lot 26 included, County Line Road, St. Rt. 627 Horsepasture District
86 86	Hennis	Daniel Lee			DB	427	8	Tract A-1.073 acres, St. Rt. 844, Reed Creek District
87 87	Helms	G. T.			MB	82	436- 437	St. Rt. 627, Parcels, Horsepasture District
87 87	Hennis	Daniel Lee			DB	443	658	St. Rt. 844, Tract A, Reed Creek District
87 87	HEREFORD		JOHN, HEIRS		DB	454	721	EAST SIDE OF SR #781, RIDGEWAY DISTRICT, ALL OF THE PROPERTY OF WHICH JOHN HEREFORD AQUIRED.
87 87	HENINGER	EARL F.	MERLE K.		DB	458	653	CHATMOSS CT. SUB. NORTHEAST SIDE OF CHATMOSS COURT AND ON THE SOUTHEAST SIDE OF CHATMOSS COURT EXTENSION, IRISWOOD DISTRICT, LOT 30, BLOCK 1, SECTION 2
87 87	HELMS	FRANCES ANN C.			DB	461	432	THE LONGVIEW DEVELOPMENT SUB., EAST SIDE OF LONGVIEW DRIVE, MARTINSVILLE DISTRICT, HENRY COUNTY, BEING PART OF LOT 66
51 87	HELMS	G.T.			MB	82	1692- 1693	WEST SIDE OF CENTER CHURCH HORSEPASTURE DISTRICT, HENRY COUNTY, BEING PART OF A 123 1/2 ACRE TRACT
84 88	HELBERT		PATRICIA S.		DB	466	511	WESTERLY SIDE OF PULLIAM COURT, RIDGEWAY DISTRICT, HENRY COUNTY, LOT 11, SECTION "K", HOLIDAY PROP. SUB.
88 88	Heflin	Edna A. George E.			Hwy MB	18	53	Blackberry District, State Route 609
88 88	HELMS		WILLIAM JAMES REBECCA M.		DB	474	224	BLACKBERRY DISTRICT OF HENRY COUNTY, LOT 4, 0.4575 ACRE
88 88	HENDRICKS		RONALD E.		DB	485	08	HORSEPASTURE DISTRICT HENRY COUNTY, 0.4658 ACRE, SR 687, 30 FOOT RIGHT OF WAY
88 88	HENDRICKS	(MOBILE HOME PARK)	RONALD E.		MB	83	107	HORSEPASTURE DISTRICT OF HENRY COUNTY, 6.9517 TOTAL ACREAGE
88 89	HELMS		LISA C.	TONY A.	DB	487	139	0.8991 ACRE, BLACKBERRY DISTRICT, HENRY CO.
89 89	HELMS	HERBERT P.	PATRICIA A.		DB	498	695	SOUTHWEST SIDE OF SPRUCE COURT, BLACKBERRY DISTRICT OF HENRY COUNTY, LOT 5, SECTION "C", FAIRWAY ACRES SUB.
89 89	HENDRICKS		RONALD E. MOBILE HOME PARK		MB	83	348	HORSEPASTURE DISTRICT OF HENRY COUNTY, TOTAL ACREAGE OF PARK 6.9517
89 89	HENSLEY		STEPHEN K. SUSAN J.		MB	83	386	NORTHEAST SIDE OF SR #694, HORSEPASTURE DISTRICT OF HENRY COUNTY, TRACT 1
87 90	HELTON		LINDA R.	WALTER E.	MB	84	156	NORTH SIDE OF STATE ROUTE #616, IRISWOOD DISTRICT HENRY COUNTY, TRACT "H", 16.341 ACRES
90 90	HERRERA		JOSEPH R.		DB	524	488	SOUTHEASTERLY SIDE OF CEDAR STREET, BLACKBERRY DISTRICT HENRY COUNTY, LOT 3, SECTION "E", FAIRWAY ACRES
91 91	HELMS	HERBERT P.	PATRICIA A.		DB	541	493	SOUTHWEST SIDE OF SPRUCE COURT BLACKBERRY DISTRICT OF HENRY COUNTY, LOT 5, SECTION "C", FAIRWAY ACRES SUB.
91 91	HENDRICKS	CHARLIE, WIDOWER			Hwy	19	214	HORSEPASTURE DISTRICT OF HENRY COUNTY, ROUTES 58 AND 875, 0.02 ACRE
91 91	HELMS		MERRITT L. MYRTLE		MB	85	52	MARTINSVILLE DISTRICT OF HENRY COUNTY, DRAINAGE EASE- MENTS AND ROAD RIGHTS-OF-WAY
91 92	HENNIS		R. DEAN		DB	562	154	NORTHWEST SIDE OF FORD ROAD, RIDGEWAY DISTRICT OF HENRY COUNTY, LOT 1, BLOCK 5, RICH ACRES SUBDIVISION NO. 2
1992 1992	HELMS	CHARLES L. GERALDINE L.			DB	589	618	NORTHEAST SIDE OF SUNSET ROAD, COLLINSVILLE DIST HENRY COUNTY, LOT 39, FOREST ACRES SUBDIVISION
1992 1992	HENDRICKS	GENE C.	PATSY L.		MB	85	598	EAST OF STATE ROUTE 687, HORSEPASTURE DIST HENRY COUNTY TRACT "H"
1991 1992	HENDRICKS	GENE C.	PATSY L.		MB	85	597	WESTERLY SIDE OF A 30-FOOT ACCESS ROAD AND EAST OF STATE ROUTE 687, HORSEPASTURE DIST HENRY COUNTY, TRACT "H"

**KEY**

A. S. E. — Appraisements and Settlements of Estates  
 B. P. — Blue Prints or Plat Books  
 B. S. — Supervisors Books  
 C. C. O. — County Court Orders

C. L. O. — Common Law Orders  
 D. B. — Deed Books  
 P. E. — Portions of Estates  
 R. — Road Files  
 S. — Surveyors Books

**INDEX TO MAPS and ROADS**

(118)

HENRY COUNTY, VIRGINIA

SOLD BY M & W PRINTERS, LYNCHBURG, VA.

MADE BY THE COTT INDEX COMPANY, COLUMBUS, OHIO

YEAR	PARTY				BOOK OR FILE	Volume	Page	DESCRIPTION
	SURNAME	ABCDEFGHIJ	IJKLMNO	PQRSTUVWXYZ				
1993 1993	HELMS		KAREN A.	SIDNEY L.	DB	604	621	SITUATED ON THE SOUTH SIDE OF SHERWOOD CIRCLE HORSEPASTURE DIST HENRYCOUNTY, LOT 18, SEC "F", LAKEWOOD FOREST SUBDIVISION
1993 1993	HERLEM	BRYANT A.	LANITA L.		MB	86	356	END OF A 40-FOOT ROAD SPACE OFF SOUTHWED SIDE OF STATE ROUTE 704, REED CREEK DIST HENRY COUNTY, BEING ALL OF 2.647 ACRE PARCEL
1993 1993	HEPLER	CRYSTAL D.	KEVIN D.		DB	626	339	NORTH SIDE OF HOLLAND CIRCLE, IRISWOOD DIST HENRY COUNTY LOT 56, "HOLLAND HILL" SUBDIVISION
1993	Helms	Hazel G.	Joe T.		Hwy.	21	37	Horsepasture Dist., Henry Co., Rt. 58, 0.37 acre
1994 1994	HELMS		JOAN M.	ROBERT L.	DB	641	642	SOUTHWEST SIDE OF STATE ROUTE #683, BLACKBERRY DIST. HENRY COUNTY, LOT "A", BLOCK "D"
1994 1994	HELBERT			ROBERT L., JR.	DB	647	388	NORTHWESTERLY SIDE OF STATE ROUTE 628, REED CREEK DIST HENRY COUNTY, PARCEL "A", 0.816 ACRE
1994 1994	HENSLEY			W. T. ESTATE	MB	87	69	SOUTH SIDE OF STATE ROUTE 688, HORSEPASTURE DIST. HENRY COUNTY
1994 1994	HENSON	HAROLD M.		SHARON L.	DB	654	332	HORSEPASTURE DIST. HENRY COUNTY, LOWLAND DRIVE, 40' RIGHTS OF WAY STATE ROUTE #1331
1994 1995	HELDENBRAND		JENNIFER M.		MB	88	8	18.953 ACRES ON VIRGINIA ROUTE 682, HORSEPASTURE DIST. HENRYCOUNTY
1995 1995	HERING			THOMAS P.	MB	88	78	SOUTHWEST SIDE OF PINECREST CROUT, COLLINSVILLE DIST. HENRY COUNTY, LOT 9, PINECREST SUBDIVISION
1996 1996	HENNIS	DENNY R. BARBARA J.			MB	88	734	SOUTHEAST SIDE OF STATE ROUTE #816, RIDGEWAY DIST. HENRY COUNTY PARCEL "B"
1996 1996	HELMS			TONY E. SUSAN M.	MB	89	11	SOUTHWEST SIDE OF FLAMINGO ROAD, BLACKBERRY DIST. HENRY COUNTY, LOT 51 FLAMINGO ROAD SUBDIVISION



**KEY**

A. S. E. — Appraisement and Settlements of Estates  
 B. P. — Blue Prints or Plat Books  
 B. S. — Supervisors Books  
 C. C. O. — County Court Orders  
 C. F. — Chancery Files

C. L. O. — Common Law Orders  
 D. B. — Deed Books  
 P. E. — Partition of Estates  
 R. — Road Files  
 S. B. — Surveyors Books

**INDEX TO MAPS and ROADS**  
**HENRY COUNTY, VIRGINIA**

8151. Permaflex Index No. 2. Made by Hall & McChesney Inc, Syracuse, N. Y.

Slod by J. P. Bell Company, Lynchburg, Va.

YEAR	PARTY			BOOK OR FILE	Volume	Page	DESCRIPTION
	SURNAME	ABCDEFGHIJ	KLMNO				
1971	Hess			PAUL	M. B.	49 26	0.60 ACRE, RTE #781, HORSEPASTURE DIST.
1972	Hess			Paul	M. B.	50 26	0.60 acres, Rte #781, Horsepasture List.
1985							
1985	Hess	Geneva S.		Paul E.	MB	81	1154-1156 St. Rt. 1746, 2 Parcels, Horsepasture Dist.



<b>KEY</b>	A. S. E. — Appraisement and Settlements of Estates	C. L. O. — Common Law Orders
	B. P. — Blue Prints or Plat Books	D. B. — Deed Books
	B. S. — Supervisors Books	P. E. — Partition of Estates
	C. C. O. — County Court Orders	R. — Road Files
	C. F. — Chancery Files	S. B. — Surveyors Books

# INDEX TO MAPS and ROADS

## HENRY COUNTY, VIRGINIA

8151. Permaflex Index No. 2. Made by Hall & McChesney Inc, Syracuse, N. Y.

Slod by J. P. Bell Company, Lynchburg, Va.

YEAR	SURNAME	PARTY	BOOK OR FILE	Volume	Page	DESCRIPTION
		ABCDEFGHIJ KLMNO PQRSTU VWXYZ				
1796	Hicks	(By Exors) (Estate) John	S B	1	447	154 A on the waters of Beaver Creek
1951	Higgs	E F	B P	5	111	4 acres in Ridgeway District
1951	Higgs	& heirs Sallie L	B P	5	111	4 acres in Ridgeway District
1954	Higgs	Thomas P	B P	7	61	Lot 19 part lot 18 map 2 John R. Smith property in Martinsville District
1963	Hicks	Lawrence J.	B.P.	22	42	Lot 1, C.H. Martin prop, Collinsville
1967	Hiatt	Hyacinth F. Curtis M.	B P	37	26	26 Acres, Msville Dist.
1967	Hightower	James	B P	37	29	Lot near Axton, Leatherwood Dist.
1968	Hiatt	Curtis M. Hyacinth F.	B P	40	19	Lots 15, 15x, Frank C. Prillaman prop. Reed Creek Dist.
1974		Robert Jr.				Iriswood Dis
1975	Hightower	Virginia W.	M B	62	20	Lot 15 Section T. Camp Branch Hills S/D Lakewood Trail/
1975		John L.				
1975	Hickman	Joanna L.	M B	62	43	Lot 2-A Hanover Court Sec#2 Ridgeway District
1976	Hiatt	Billy Gene	M B	65	99	3.41 acre St Rt. 609 Blkberry Dist
1977	Hiatt	William L. Peggy A.	M B	67	1	Lot 15 Jeryl M. Martin Sub Msville Dist
1978	Higgins	James W. Jo Ann C.	M B	69	115	Part of Lot 61 & Part of Lot 62 Blk 1 Riverview Ct. Ridgeway Dist.
1978	Hiatt	Billy Gene	M B	70	11	Tract A 3.41 acres Blkberry Dist.
1978	Hicks	Drewry Mason	M B	70	112	.77 ac & .49 ac St. Rt. 782 Ridgeway Dist.
1978	Hicks	Drewry M.	M B	71	33	.77 acres St. Rt. 782 Ridgeway Dist.
1983	Hicks	Drewry Mason	MB	78	177	1.0 acre, St. Rt. 782, Ridgeway District
1984	Hiatt	Brenda Faye Eddie Dean	DB	392	338	St. Rt. 609, Tract B-1, Reed Creek District
1985	Hicks	Olie Robert Sally Seiler	DB	399	397	St. Rt. 694, Parcel A, Horsepasture District
1985	Hicks	Olie Robert Sally Seiler	MB	81	403-405	St. Rt. 694, Parcel B, Horsepasture District
1985	Hiatt	Billy G. Janet V.	MB	81	1797-1798	Lots 23 and 24 Bk. 3, Marhill Drive, Edgewood Sub., Sec. II, Ridgeway District
1986	Hiatt	Robert A. Vickie W.	DB	420	58	St. Rt. 902, Lot 3, Mason Heights Dev. Corp. Sub., Martin Street, Ridgeway District
1986	Hilton	Jeffrey L.	MB	81	2089-2090	Parcel 1, St. Rt. 698, Blackberry District
1986	Hierro	Paula L.	DB	425	629	0.48 acre, Pasty Ave., Martinsville District
1986	Hiatt	Billy G. Janet V.	MB	82	25-26	Lots 23 and 24, Edgewood Sub., Sec. II, Marhill Drive, Bk. 3, Ridgeway District
1986	Hicks	Charles A. Maria B.	DB	426	282	Lots 4, 5 and 6, Bk. 3, Sec. 2, Woodland Road, Martinsville District
1986	Hiatt	William L. Peggy A.	DB	428	362	Lot 15, Lot 1, Sec. Oakland Drive, Collinsville, Martinsville District
1988	HICKS	JEFFREY LYNN PATRICIA PRUITT	DB	485	153	EASTERLY SIDE OF FOREST HILL DRIVE, MARTINSVILLE DISTRICT OF HENRY COUNTY, BEING ALL OF LOT 4, BLOCK "B", COLONIAL HILLS SUBDIVISION
89	HIGGINS	HORACE ELEANOR	DB	492	545	NORTHWEST SIDE OF TURNER ASHBY ROAD, IRISWOOD DISTRICT, BEING ALL OF LOT 26, SECTION O, CHATMOSS CORP. SUBD.
1989	HIGGINS	JAMES WADE, SR.	DB	496	54	NORTHEAST SIDE OF WASHINGTON STREET, LOT 51, LITHIA SPRINGS SUBDIVISION
1989	HIATT	CURTIS M. HYACINTH F.	DB	83	452	LOT 1, COLLINSVILLE, ON RANDOLPH STREET AND DANIEL CREEK ROAD
1990	HIGGS	THE ESTATE OF SALLIE L.	MB	84	279-280	SOUTHEASTERLY SIDE OF STATE ROUTE #639, AND WESTERLY SIDE OF STATE ROUTE 640, RIDGEWAY DISTRICT HENRY CO.
1990	HIGGS	THE ESTATE OF SALLIE L.	MB	84	276-277	SOUTHEASTERLY SIDE OF STATE ROUTE 639 AND ON THE WESTERLY SIDE OF STATE ROUTE 640, RIDGEWAY DISTRICT HENRY COUNTY
1991	HILTON	JEFFREY L.	MB	84	412	SOUTHERLY SIDE OF STATE ROUTE #698, BLACKBERRY DISTRICT OF HENRY COUNTY, PARCEL 1



**KEY**

A. S. E. — Appraisement and Settlements of Estates  
 B. P. — Blue Prints or Plat Books  
 B. S. — Supervisors Books  
 C. C. O. — County Court Orders  
 C. F. — Chancery Files

C. L. O. — Common Law Orders  
 D. B. — Deed Books  
 P. E. — Partition of Estates  
 R. — Road Files  
 S. B. — Surveyors Books

**INDEX TO MAPS and ROADS**  
**HENRY COUNTY, VIRGINIA**

Slod by J. P. Bell Company, Lynchburg, Va.

815L Permaflex Index No. 2. Made by Hall & McChesney Inc, Syracuse, N. Y.

YEAR	PARTY				BOOK OR FILE	Volume	Page	DESCRIPTION
	SURNAME	ABCDEFGHIJ	KLMNO	PQRSTUVWXYZ				
91	HIATT	BILLY G.	JANET V.		MB	85	84	NORTHERLY SIDE OF MARHILL DRIVE, RIDGEWAY DISTRICT OF HENRY COUNTY, LOTS 23 AND 24, BLOCK 3, EDGEWOOD SUBDIVISION SECTION III
91	HIGGINS		JOANN C.		MB	85	118	WESTERLY SIDE OF RIVERVIEW COURT, RIDGEWAY DISTRICT OF HENRY COUNTY, BEING PART OF LOT 6 AND PART OF LOT 62, BLOCK "1"
92	HIATT		MELISSA K.	WILLIAM R.	DB	576	411	SOUTHWEST SIDE OF WESTOVER DRIVE, COLLINSVILLE DIST HENRY COUNTY, LOT 18, BLOCK 3, STRADFORD HILLS SUBDIVISION
93	Hickox	Calvin D.		Sarah A.	Hwy.	21	41	Horsepasture Dist., Henry Co., Rt. 58, 1.65 acres
1994			JOHNNIE G.					SOUTHEAST SIDE OF VISTA VIEW LANE, RIDGEWAY DIST. HENRY COUNTY, LOT 22
1994	HICKS		JUDY P.		MB	86	644	
1994	HICKMAN		JAMES D., JR.	SHEILA K.	DB	651	551	NORTHEAST SIDE OF SHEFFIELD ROAD, RIDGEWAY DIST. HENRY CO LTO 8, SEC "B", SHEFFIELD TERRACE SUBDIVISION
1994	HICKS	DANIEL CRAIG	PATRICIA C.		DB	654	492	SOUTHWEST SIDE OF ANDRA DRIVE, RIDGEWAY DIST HENRY COUNTY, PART OF LOT 14, THE HARRY O. AND H. S. WARREN SUBDIVISION
1994	HICKOX		SARAH		MB	87	507	HORSE PASTURE DIST. HENRY COUNTY, DRAINAGE EASEMENTS AND ROAD RIGHTS-OF-WAY
1995	HILBERT		RACHEL HODGES		MB	87	476	SOUTHWEST ISDE OF SHAMROCK DRIVE, RIDGEWAY DIST. HENRY COUNTY, LOT 1R, BLOCK 2, SHANNON HILLS SUB. SEC 'A'
1995	HIGGS	DONNIE R.	SUSAN K.		DB	673	577	RIDGEWAY DIST. HENRY COUNTY, .3166 ACRE
1995	HICKS	DREWRY MASON	SHIRLEY STONE		DB	699	335	SOUTHWEST SIDE OF STATE ROUTE #782, RIDGEWAY DIST. HENRY COUNTY, LOT 91D
1996	HIATT		ROBERT A.		MB	88	476	HORSE PASTURE DIST. HENRY COUNTY, TRACT "2", 20.036 ACRES

**KEY**

A. S. E. — Appraisal and Settlements of Estates  
 B. P. — Blue Prints or Plat Books  
 B. S. — Supervisors Books  
 C. C. O. — County Court Orders  
 C. F. — Chancery Files

C. L. O. — Common Law Orders  
 D. B. — Deed Books  
 P. E. — Partition of Estates  
 R. — Road Files  
 S. B. — Surveyors Books

**INDEX TO MAPS and ROADS**

**HENRY COUNTY, VIRGINIA**

8151. Pergaflex Index No. 2. Made by Hall & McCheaney Inc, Syracuse, N. Y.

Stod by J. P. Bell Company, Lynchburg, Va.

YEAR	SURNAME	PARTY			BOOK OR FILE	Volume	Page	DESCRIPTION
		ABCDEFGHIJ	KLMNO	PQRSTUWXYZ				
1955	Hisey		Jr	Charles P Marie D	B P	8	10A	Lot 18 Sec 39 Druid Hills in Martinsville District
1965								Lots 33,34,35, Frances E. Fagg prop. Ridgeway Dist.
1965	Hines	Ben A.	Mary T.		B P	28	10	
1965				T.I., Jr.				Property near Koehler, M'sville Dist.
1965	Hite et als			T.I., Sr.	B P	28	26	
1965		Edith C.						
1965	Hinton	Donald W.,			B P	30	8	Lot 47A, Chatham Hgts., Corp., M'ville Dist.
1966								
1966	Hite		Mary M.		B P.	32	64	Lot #7, part Lot #8, Sherwood Forest, Reed Creek Dist.
1969	Hinton	Edith C.		Donald W.	B. P.	42	80	Lot #9, Collinsville Highlands, Martinsville Dist.
1973				Patricia J				
1973	Hiter			Sylvester Wm	B. P.	57	41	Lot 10 Sec E Shannon Hills Sub. Ridgeway Dist.
1980		Edith C.						
1981	Hinton	Donald W.			MB	75	83A	Prop. St. Rt. 647 Henry County
1981			Joan M.					
1981	Hites		J. Eric		DB	336	549	Lot 88 Ferndale Drive, Martinsville District
		XXXXXXXXXXXX						
		XXXXXXXXXXXX		XXXXX				
1965				T. I., Jr.	MB	81	682-684	Lots, Near Koehler, Martinsville District
1985	Hite			T. I., Sr.				
1985								
1985	Hinchee		Jeanne F.		DB	406	225	Ellam Drive, Arlington Heights Sub., Lot 21, Ridgeway District
1983		Edith O.						
1986	Hinton	Donald W.			DB	414	185	31.42 acres, St. Rt. 647, Henry County
1989	HITE	DORIS R.	JOSPEH K.		HWY	18	222-223	REED CREEK DISTRICT OF HENRY COUNTY ROUTE 174
1990			THOMAS IRA, JR.					NORTH SIDE OF STATE ROUTE #627, BLACKBERRY DISTRICT
1991	HITE		PATSY M.		DB	542	325	HENRY COUNTY, TRACT 1, 1.362 ACRES
1992								WESTERLY SIDE OF STAFFORD CIRCLE, IRISWOOD DIST HENRY COUNTY, LOT 20, "CHATMOSS PLACE" SUBDIVISION
1992	HINKLE		JANE L.	THOMAS R.	MB	85	340	
1994								WESTERLY SIDE OF U.S. ROUTE 220, BY PASS, HORSEPASTURE DIST. HENRY COUNTY, TRACTS 26RA AND 26RB
1994	HITE		JUDITH S.		MB	87	311	
1996								WEST SIDE OF PIONEER TRAIL COLLINSVILLE DIST. HENRY CO.
1996	HINSON	FLOYD L.	JENNIE W.		DB	719	432	LOT 17, SEC. NO. 1 "COLLINSVILLE HIGHLANDS" SUB.



KEY

A. S. E. — Appraisement and Settlements of Estates  
 B. P. — Blue Prints or Plat Books  
 B. S. — Supervisors Books  
 C. C. O. — County Court Orders  
 C. F. — Chancery Files

C. L. O. — Common Law Orders  
 D. B. — Deed Books  
 P. E. — Partition of Estates  
 R. — Road Files  
 S. B. — Surveyors Books

INDEX TO MAPS and ROADS

HENRY COUNTY, VIRGINIA

8151. Pergaplex Index No. 2. Made by Hall & McChesney Inc, Syracuse, N. Y.

Slod by J. P. Bell Company, Lynchburg, Va.

YEAR	PARTY			BOOK OR FILE	Volume	Page	DESCRIPTION
	SURNAME	ABCDEFGHIJ	KLMNOP				
1940	Hodge			Russell	B P	2 110	50 A tract situated near P. W. Smith property
1946	Hodnett	B.C.			B P	3 290	1.5 acres in Reed Creek District cornering on Rt.#663.
1947	Hodge	Buttner S.			B P	3 393	6 acres in Martinsville District being a part of a tract purchased from W.A.Carter's heirs.
1948	Hodge et al	Clay Everett			B P	4 99	Two tracts in Irisburg District.
1948	Hodge			Sallie	B P	4 130	Property in Martinsville District.
1951	Hodge			William John /	B P	5 3	51/100 acres in Leatherwood District.
1962	Hodnett	Herbert L.		Margaret G.	B P	20 80	Lot 7, Blk 1, Jeryle M. Martin prop. M'sville Dist.
1962	Holley	Elmer Lee			B P	19 50	Lot 16, Claude Prillaman prop. M'sville Dist.
1967	HOFFMAN			NANCYE H. LEO H.	B P	36 27	Lot #5, R. H. WIMBISH PROP., MSVILLE DIST.
1970	HODNETT			CAROLYN R. GERALD E.	B P	44 3	Lot #5, FRANK J. STILL PROP, IRISWOOD DIST.
1970	HOBSON			EVELYN D. FRANK H.	B P	45 86	0.46 ACRE, PARK LANE, IRISWOOD DIST.
1974	Hodnett	Herbert L			B P	58 25	Lot 4 Robert L & Floyd D Morris Sub. Collinsville
1974	Hodgson	Charles A.		Jennifer H.	M B	61 62	Lot 2 Sec E Sheffield Terrace S/D, Ridgeway District
1977	Hodnett	Clarence G.		Delene G.	M B	66 92	Tract 2 H P Dist
1977	Hoerger	Betty Fay		Jerome C.	M B	68 29	Lot 1 Sec III Martinsville Dist.
1980	Hobbs	Frankie Lee Betty M.			MB	75 34	Lot 38 Bk 6 Westover Drv. Reed Crk Dist.
1986	Hodnett	Benjamin F., JR.			DB	429 335	Lot 7, Sec. M., Villa Heights, Pinnacle Dr. Henry County
1987	Hodnett	Gerard D.		Kathy O.	DB	445 652	Lot 61, Longview Drive, Edgehill Circle, Martinsville District
1988	HOBBS	ALAN C. & CHERYL S.			MB	82 2281	2280- NORTHWEST SIDE OF SR #838, BLACKBERRY DISTRICT HENRY COUNTY, PARCEL "D"
1991	HOBBS			JACK F. PEGGY L.	MB	84 498	SOUTHEAST SIDE OF U. S. ROUTE BUSINESS TOWN OF RIDGEWAY 2.063 ACRE TRACT, BEING "TRACT 1"
1991	HOBBS	DOLORES V.		ROBERT E., JR.	MB	84 572	SOUTHEAST SDIE OF STATE ROUTE #948 AND ON THE SOUTHEAST SIDE OF STATE ROUTE 635, RIDGEWAY DIST HENRY COUNTY TRACT "A-3", 2.896 ACRES
1992	HODNETT	HERBERT L., JR.		JANET J.	MB	85 277	NORTHWESTERLY SIDE OF PATSY AVENUE, COLLINSVILLE DIST. HENRY COUNTY, LOT 3, SECTION "J", J.R. SMITH EST SUBDIVISION
1992	HODGIN			LADANA F. THOMAS W., SR.	DB	595 125	NORTHEAST SIDE OF TANGLEWOOD TERRACE, RIDGEWAY DIST. HENRYCOUNTY, LOT 11, SEC 4, TANGLEWOOD TERRACE SUB. MARTINSVILLE DIST HENRY COUNTY
1947	HODNETT	BABE C.			DB	628 303	PARCELS 1 AND 2, TWO PARCELS NO. 3 MARTINSVILLE DIST. HENRY COUNTY
1953	HODNETT	B.C.			DB	628 304	



KEY

A. S. E. — Appraisal and Settlements of Estates  
 B. P. — Blue Prints or Plat Books  
 B. S. — Supervisors Books  
 C. C. O. — County Court Orders  
 C. F. — Chancery Files

C. L. O. — Common Law Orders  
 D. B. — Deed Books  
 P. E. — Partition of Estates  
 R. — Road Files  
 S. B. — Surveyors Books

INDEX TO MAPS and ROADS

HENRY COUNTY, VIRGINIA

8151. Permaflex Index No. 2. Made by Hall & McCheaney Inc, Syracuse, N. Y.

Slod by J. P. Bell Company, Lynchburg, Va.

YEAR	SURNAME	PARTY			BOOK OR FILE	Volume	Page	DESCRIPTION
		ABCDEFGHIJ	KLMNO	PQRSTUVWXYZ				
1783	Holt			Richard	S B	1	273	435 A on Rugg Creek
1908	Holt	E F		Nannie M	D B	34	119	13 1/2 A in Henry County on both sides of public road to Burgess Mill
1947	Holt			Maudline E.	B P	4	36	Lot #27 A.C.Wilson subdivision at English Village in Ridgeway District.
1947	Hollandsworth			John P. Virginia G.	B P	4	43	Lot #17 Blk B of Villa Heights sub-division in Martinsville District.
1950	Hollandsworth		N A		B P	4	289	Property about 1 mile N of Rangeley Store Horsepasture District
1952	Hollifield			J. F	B P	5	150	14 lots on St Rd 684 in Horsepasture District
1953	Hollifield et al		J F		B P	6	8	Lots 1 thru 8 on State Rd #684 in Horsepasture District
1954	Hollandsworth			et vir Mamie T	BP	6	119	Tract N.W of Bassett in Horsepasture District
1957	Hollandsworth	C J Jr.			B P	11	35	Lot 11B Block 2 Woodland Hgts. Martinsville District
1960	Holley	Homer C.	Mabel F.		B.P.	17	60	.37 acre on S.side St.Rt.57, L'wood Dist
1963	Holsinger			Elizabeth M. Donald R.	B P	24	27	Lots 7,8,Sec 1,Kenmar Farm Sub.Div. M'ville Dist.
1961	Hollifield et al		J. F.		B P	25	67	Various Lots, & tract St. Road 687, H. P. Dist.
1964	Holbrook			Merrill J. Phyllis C.	B P	26	30	Lot 10, Clyde A. Richardson prop. Martinsville Dist.
1965		Faye O.						Lot 2, 2A p. lot 26X, Villa Hgts. M'sville Dist.
1965	Holley	Cornell C.			B P	28	14	
1966	Hollandsworth	Edgar M.	Mary M.		B P	33	67	Lot Reed Creek District
1967	HOLTHAUSEN			MADLINE A.ROBERT D.	B P	35	16	LOT #55, LONGVIEW DEV., MSVILLE DIST.
1966								
1967	HOLT			IRENE B. RANDOLPH	B P	35	23	LOT #3, SEC. 3, GREENBRIAR PARK, HORSEPASTURE DIST.
1966								
1967	HOLLINGSWORTH ET ALS			MAYNARD	B P	35	53	LOT # A & B, STATE RTE #698, HORSEPASTURE DIST.
1967	HOLLAND			CLYDE ALICE S.	B P	35	54	2 TRACTS, ROCKRUN SECTION, HORSEPASTURE DIST.
1968	Holliday			Gene Curtis Nancy M.	B P	38	1	1.274 acre, Grogan Mills Rd., Horsepasture Dist.
1968	Hollingsworth	Cynthia Anne W.	Raymond H.		B P	38	4	Lot #73, Blk 2, Sec. B, Shannon Hills, Ridgeway Dist.
1970	HOLLAND	BOBBY M.	JAMES M.		B P	46	12	0.58 ACRE, RTE #647, IRISWOOD DIST.
1973	HOLLANDSWORTH			INEZ WAYNE	M B	55	14	PROPERTY BLKBERRY DISTRICT
1973	HOLLIDAY	GENE C.	NANCY M.		M B	54	85	PROPERTY, GROGAN MILL RD. HORSEPASTURE DIST.
1973	HOLMES			JOHN O. MARILYN S.	M B	55	39	LOT 4 HORACE HAIRSTON S/D, HORSEPASTURE DIST.
1973		Edward Douglas /		Penny D	M B	55	68	Lots 22, 24, 26 & 27 Sec A Shumate Drive, Reed Creek Dist.
1974				Troy Lee				
1974	Holder			Ruth R.	M B	60	46	1.738 acres St. Rt 695 Horsepasture District
1974								
1974	Hollifield			J F	M B	60	-34	Various Lots Horsepasture District
1973								
1974	Holbrook			R. G.	M B	59	70	6.369 acres Rte. 108 Reed Creek District
1974								
1974	Holden	Erolyn T.	Lemuel E.		M B	62	23	Lot 2 Block 16 Fieldale Dev. Virginia Ave. Horsepasture Di
1975				Jerry C.				Iriswood District
1975	Holley			Minnie C.	M B	63	38	0.25 acre parcel and a Triangular shaped parcel and a parcel of a 0.30 acre parcel, 3.2 acre parcel and 5.5acre
1975								
1975	HOLT			JAMES R. TERESA B.	M B	63	135	LOT 2 BLCK A. E.E.SCOTT ET ALS PROP
1975								
1975	HOLLANDSWORTH	ARLEN WAYNE			M B	64	15	LOT 54 MASON HGTS S/D RIDGEWAY

over-

**KEY**

A. S. E. — Appraisal and Settlements of Estates  
 B. P. — Blue Prints or Plat Books  
 B. S. — Supervisors Books  
 C. C. O. — County Court Orders  
 C. F. — Chancery Files

C. L. O. — Common Law Orders  
 D. B. — Deed Books  
 P. E. — Partition of Estates  
 R. — Road Files  
 S. B. — Surveyors Books

**INDEX TO MAPS and ROADS**  
**HENRY COUNTY, VIRGINIA**

Slod by J. P. Bell Company, Lynchburg, Va.

8151. Permaflex Index No. 2. Made by Hall & McCheaney Inc, Syracuse, N. Y.

YEAR	PARTY			BOOK OR FILE	Volume	Page	DESCRIPTION
	SURNAME	ABCDEFGHIJ	KLMNOP				
1977	Hollandsworth	Elizabeth A.	William E.	M B	68	74	Lot 4 Sec D Dalewood Dr. Blkberry Dist.
1978	Hollandsworth	Arlen W. Dianne P.		M B	70	15	Lots 23-27 Blk A Ridgeway Dist.
1978	Holt	Mark O. Kathryn L.		M B	70	36	Lot A St. Rt. 655 & 657 Martinsville District
1978	Hollandsworth	Hester, J.	Troy Marion	M B	70	60	40 foot access Rd. off St. Rt. 683 H P Dist.
1978	Holbrook	Patsy B.		M B	70	132	Lot 7 Sec 1 Pioneer Trail Martinsville Dist.
1978	Holley	Edward R.	Stephan A.	M B	70	146	Lot 32 H. P. Dist.
1979	Hollandsworth		Kenneth B.	M B	71	69	Lot 13 & Part Lot 14 Colonial St. Reed Crk. Dist.
1979	Hollandsworth		Kenneth B.	M B	71	69	Lot 13 & Part Lot 14 Colonial St. Reed Crk. Dist.
1979	Holbrook	Jerry M. Josephine C.		M B	71	146	Tract A, 8.125 acres Ridgeway District
1980	Hollandsworth	Cynthia P.	Kenneth B.	M B	73	133	Tracts 1,2, 3 St. RT. 647 Iriswood District
1980	Hollandsworth	Cynthia P.	Kenneth B.	M B	73	147	Tract 1, 2, 3 St. rt. 647 Iriswood Dist.
1980	Hollandsworth	Cynthia P.	Kenneth B.	M B	73	148	Tract 1 (1 acre) St. Rt. 647 Iriswood Dist.
1980	Hollandsworth	Cynthia P.	Kenneth B.	M B	73	148	Tract 2 St. Rt. 647 Iriswood Dist.
1980	Hollandsworth	Cynthia P.	Kenneth B.	M B	73	147, 147 A	Tracts 1,2,3 Rt. 647 Iriswood Dist.
1980	Hollandsworth	Cynthia P.	Kenneth B.	M B	73	133, 133 A	Tracts 1,2, 3 Rt. 647 Iriswood Dist.
1981	Hollandsworth	C. J.	Mary E	MB	75	127	Lot 12 Bks Woodland Heights Martinsville District
1981	Hollandsworth	Cynthia P.	Kenneth B.	MB	76	65	Tracts 1,2 and 3 St. Rt. 647 Iriswood District
1981	Hollandsworth	James A. Lelar B.		MB	75	157	St. Rt. 688 Alma J. Barnes Property Pt. of 91.7 acres Ridgeway District
1982	Holley	Dorothy W.	Melvin S.	DB	346	321	St. Rt. 108 Lot 36 A Sec. B, Reed Creek District
83	Hollandsworth	Jennifer H. James P.		MB	77	115	Tract 1 (1.4 acres) St. Rt. 640, Ridgeway District
83	Holt	Sandra M. Thomas W.		DB	359	255	Lot 4 Sec. D Sheffield Terr. Susan Lane, Ridgeway Dist.
84	Holt	Zella O.		DB	378	579	Lot 5, Wedgewood Road, Reed Creek District
84	Hollandsworth	Ethel I. Alfred G.		HWY PB	16	14	St. Rt. 606, Right of Way, Reed Creek District, Virginia State Highway
84	Holley	Irene Hall James Kevin		DB	380	74	Lot 8 Glen Court #2, Westover Court in Ridgeway District
84	Holt	Rita Faye Timothy Wayne		DB	382	410	Lot 2 being 0.953 acre on St. Rt. 881 in Blackberry Dist.
84	Hollandsworth	Glen J.		DB	383	583	Lot 3-Sec A-Venna Ave-Ridgeway Dist
84	Holthousen, Sr.	Robert D.		DB	386		20 S E side of SR 609 Lot 28-A Marshall Field & Co Prop. / Martinsville Dist
84	Holmes	Belvy R. Eddie Joe		DB	386	745	Lot 20A, Pleasant Grove, Mack Road in Blackberry District
84	Holt	Joseph H. Joan B.		DB	387	293	Lot 43, Sec. A, Eastwood Sub. St. Rt. 650 in Iriswood Dist.
84	Holmes	Kathy T. Lawrence E.		DB	389	481	St. Rt. 695 Lot 3 in Horsepasture District
85	Holley	Dorothy W.	Melvin S.	DB	392	760	St. Rt. 108, Lot 36A, Sec. B., Reed Creek Dev. Corp., Sub., Reed Creek District
85	Hollandsworth	Lelar B. James A.		DB	395	314	St. Rt. 688, Tract A being 1.01 acres in Ridgeway District
67	Hollandsworth	James A.		MB	81	1392-1397	St. Rt. 677, 1.93 acres, Blackberry District
86	Holt	Elva Wickham		HWY PB	16	84	St. Rt. 641, Ridgeway, Virginia Highway Comm.
86	Hollandsworth	Rose Mary		HWY PB	16	123	St. Rt. 606, Henry County, Virginia Highway Comm.

**KEY**

A. S. E. — Appraisements and Settlements of Estates  
 B. P. — Blue Prints or Plat Books  
 B. S. — Supervisors Books  
 C. C. O. — County Court Orders

C. L. O. — Common Law Orders  
 D. B. — Deed Books  
 P. E. — Portions of Estates  
 R. — Road Files  
 S. — Surveyors Books

**INDEX TO MAPS and ROADS**

(218)

HENRY COUNTY, VIRGINIA

MADE BY THE COTT INDEX COMPANY, COLUMBUS, OHIO

MADE BY THE COTT INDEX COMPANY, COLUMBUS, OHIO

YEAR	PARTY				BOOK OR FILE	Volume	Page	DESCRIPTION
	SURNAME	ABCDEFGHIJ	KLMNO	PQRSTUVWXYZ				
1986								
1986	Hollandsworth	Betty	Bullard	Kirby Lee	DB	420	432	Lot 4, Sec. B, Wedgewood Road, Wedgewood Place Sub. Ridgeway District
86	Hollandsworth			Revonda M. Troy M.	HWY	17	59	St. Rt. 606, Reed Creek District, Virginia State Highway
1986	Holliar			Jack William	DB	429	404	Lot 1, Sec. D and Parcel A, Susan Lane and Sheffield Terrace, Ridgeway District
1986	Holt	Barbara R.		Douglas Jack, Sr.	DB	431	388	Lot 4, Sec. C, Spruce Court, Fairway Acres Sub., Blackberry District
1986	Holliday	Gene E.	Nancy C.		MB	82	251	Lots 2-6, Grogan Mill Road, Horsepasture Dist.
1986	Holmes	Dorothy Jean		Charles Edward	DB	433	225	Lot 3, Sec. A, Pine Valley Drive, Reed Creek Dist.
1987	Holley	Hazel M.		Irvin Gray	DB	442	406	Pt. Lot 14 and Lot 15, Douglas Road Martinsville District
1987	HOGAN			JOHNNY MONROE JOHNNY MONROE, JR.	DB	453	681	NORTHEAST SIDE OF SR #642, RIDGEWAY DISTRICT, HENRY COUNTY, BEING PT. OF TRACT 1
1988	HOLIDAY	BILLY W. & DENISE M.			DB	478	664	WEST SIDE OF LEE STREET, MARTINSVILLE DISTRICT HENRY COUNTY, BEING A PORTION OF LOT 24
1989	HOLCOMB	CARL H. ELSIE FRANCES M.			DB	494	639	EASTERLY SIDE OF RIDGEWOOD RD, REED CREEK DISTRICT, BEING ALL OF LOT 29 & 1/2 OF LOT 30 NOW RE-DESIGNATED AS LOT 30A, SUNNY VIEW
1989	HOLLEY	DOROTHY W.		MELVIN S.	HWY	18	287-288	REED CREEK DISTRICT OF HENRY COUNTY, ROUTE 174
1991	HOLMES	HENRY	EDDIE		MB	84	464	RIDGEWAY DISTRICT OF HENRY COUNTY, 2.553 ACRES
1991	HOLLEY	BRENDA E.			MB	84	490-491	HORSEPASTURE DISTRICT OF HENRY COUNTY, OFF OF STATE ROUTE #907, DRAINAGE EASEMENTS & ROAD RIGHTS-OF-WAY
1992	HOLLANDSWORTH			PAMELA S.	DB	566	479	SOUTH SIDE OF PINECREST COURT, COLLINSVILLE DISTRICT HENRY COUNTY, LOT 8, PINECREST SUBDIVISION
1992	HOLLEY			RHONDA W.	DB	571	310	STATE ROUTE #627, BLACKBERRY DISTRICT OF HENRY COUNTY LOT 6 AND 6X
1992	HOLTHAUSEN			ROBERT D., SR. SANDRA J.	DB	567	440	SOUTHEAST SIDE OF STATE ROUTE 609, COLLINSVILLE DISTRICT OF HENRY COUNTY, LOT 28-A, 0.453-ACRE
1992	HOLLEY			TEROY EDWARD SUSAN ANN	DB	575	683	NORTHEAST SIDE OF STATE ROUTE 720, REED CREEK DIST. HENRY COUNTY, PARCEL "A", 1.000 ACRE
1992	HOLCOMB	GLENN E. ELIZABETH K.			DB	593	226	EAST SIDE OF A ROADWAY WHICH LEADS OFF THE SOUTH SIDE OF STATE ROUTE 669, REED CREEK DIST HENRY COUNTY, LOT
1993	HOPKINS			LUTHER N. MARIE J.	MB	86	39-40	WEST SIDE OF FINLEY DRIVE AND ON THE NORTH SIDE OF KIRK STREET, RIDGEWAY DIST HENRY COUNTY, BEING PARTS OF TRACTS 7 AND 8, J. W. TYREE FARM SUBDIVISION
1993	HOLMES	HENRY E.	JANE R.		MB	86	76	RIDGEWAY DIST. HENRY COUNTY, 2.553 ACRES
1993	HOLT	DOUGLAS J.	KATHY S.		DB	612	38	WEST SIDE OF PEPPERIDGE ROAD, COLLINSVILLE DIST. HENRY COUNTY, LOT 9, BLOCK 3, MARSHALL FIELD & COMPANY
1993	HOLCOMB	GLENN E. ELIZABETH K.			DB	610	46	EAST SIDE OF A ROADWAY LEADING OFF THE SOUTH SIDE OF STATE ROUTE #669, REED CREEK DIST HENRY COUNTY LOT 5
1993	HOLUBOWITCH	EDWARD J. DIANE L.			MB	86	201	SOUTHWEST SIDE OF TURNER ASHBY ROAD, IRISWOOD DIST. HENRY COUNTY, LOTS 21 22 AND 23, SEC "N" CHATMOSS CORP. FOR EAST GATE DEVELOPMENT CORPORATION
1993	HOLSTEAD			THOMAS RICHARD	DB	615	742	SOUTHWEST SIDE OF TANGLEWOOD DRIVE, COLLINSVILLE DIST. HENRY COUNTY, LOT C, TANGLEWOOD ESTATE SUB
1993	HOLLANDSWORTH			SHERI V.	DB	629	704	SOUTHWEST SIDE OF STATE ROUTE 3688, RIDGEWAY DIST. HENRY COUNTY, TRACT "A", 1.012 ACRES
1993	HOLMES			LAWRENCE E.	DB	647	136	HORSEPASTURE DIST. HENRY COUNTY, STATE ROUTE 683 40 FOOT RIGHT OF WAY
1994	HOLLEY			MICHAEL THOMAS JANET S.	DB	648	333	SOUTHEAST SIDE OF THE SOUTH DANIELS CREEK ROAD, COLLINSVILLE DIST HENRY COUNTY, LOT "Y", "VILLA HGTS. CORP. SUBDIVISION"
1994	HOLLEY			JENNIFER L.	MB	87	98	WEST SIDE OF STATE ROUTE 845, HORSEPASTURE DIST. HENRY COUNTY, LOT "A", 1.000 ACRE
1994	HOLT			KEVIN S. SHAWN W.	MB	87	158	WESTERLY SIDE OF STATE ROUTE #696 AND ON THE SOUTHERLY SIDE OF CIRCLE DRIVE, HORSEPASTURE DIST. HENRY COUNTY TRACT "B"
1994	HOLLINGSWORTH	BETTY A.			DB	665	634	SOUTHWEST SIDE OF WILLIAM STREET, LOT 14, SECTION "D" J. R. SMITH ESTATE SUB. COLLINSVILLE DIST.
1993	HOLCOMB	GLENN AND	ELIZABETH		MB	87	616	REED CREEK DIST. HENRY COUNTY, DRAINAGE EASEMENTS AND ROAD RIGHTS OF WAY
1995	HOLT			JAMES C.	MB	88	15	NORTHEAST SIDE OF STATE ROUTE #687, BLACKBERRY DIST. HENRY COUNTY, LOTS 1, 2, 3 AND 4, BLOCK C, W. R. HARBOUR SUBDIVISION
1995	HOLLEY			NANCY L.	MB	88	172	NORTHERLY SIDE OF ROSEWOOD AVENUE, COLLINSVILLE DIST. HENRY COUNTY, LOTS 4, 5 AND 6 AND PT OF LOT 7, BLOCK NO. 7, SECTION 2, WOODLAND HEIGHTS SUB
1995	HOLT			JAMES C. MABLE E.	HWY	21	181-182	REED CREEK DIST. HENRY COUNTY, LOTUE 672, 28,314 SQUARE FEET, 2,614 SQUARE FEET, 871 SQUARE FEET
1996	HOLT	AMBER RHEA		MICHAEL LEE	DB	731	727	NORTHEAST SIDE OF SUSAN DRIVE, COLLINSVILLE DIST HENRY COUNTY LOT 4, SECTION "A", THE J. R. SMITH ESTATE SUBDIVISION





## KEY

A. S. E. — Appraisal and Settlements of Estates  
 B. P. — Blue Prints or Plat Books  
 B. S. — Supervisors Books  
 C. C. O. — County Court Orders  
 C. F. — Chancery Files

C. L. O. — Common Law Orders  
 D. B. — Deed Books  
 P. E. — Partition of Estates  
 R. — Road Files  
 S. B. — Surveyors Books

# INDEX TO MAPS and ROADS

## HENRY COUNTY, VIRGINIA

Slod by J. P. Bell Company, Lynchburg, Va.

8151. Permaplex Index No. 2. Made by Hall & McChesney Inc, Syracuse, N. Y.

YEAR	PARTY				BOOK OR FILE	Volume	Page	DESCRIPTION
	SURNAME	ABCDEFGHIJ	KLMNO	PQRSTUVWXYZ				
1780	Hooker			Robert	S B	1	187	309 A on Stone's Creek
1791	Hooker			William	S B	1	402	67 A on the north side of the South Fork of Little Dan River
1947	Hooker	Earnest A.			B P	3	355	Lot #10 of Villa Heights Sub-division on Daniels Creek in Martinsville District.
1947	Hopkins	Cornelius Daniel, Sr.)			B P	3	377	Lot #32 of Marshall Field sub-division near Collinsville Martinsville District.
1949	Hopkins		James Noel Sam P		B P	4	179	Property in Reed Creek District
1950	Hopkins	Benton E			B P	4	241	46 acres in Ridgeway District
1948	Hooker et al	A F			B P	4	283	Lots 1 thru 78 on Mulberry Road Martinsville District
1951	Hooker			S H	B P	4	360	Four lots on U.S. Route 58 Leatherwood District.
1952	Hoover	E C			B P	5	70	7/10 acres in Horsepasture District,
1950	Hopkins		James		B P	6	4	1.3 acres & 1.1 acres near Bassett Horsepasture District Leatherwood
1953	Hopkins		Morton H		B P	6	72	2 acres about 7 miles N E of Martinsville in / District
1954	Hopkins		Luther Noel		B P	6	118	3 tracts in Ridgeway District
1954	Hopkins		Luther Noel		B P	6	128	Lots 1 thru 20 in Ridgeway District
1954	Hooker			S H	B P	6	138	6 acres in Leatherwood District
1954	Hooker			S H	B P	8	131	Various lots in Leatherwood District
1957	Hopkins		Myrtle Ray Russell J		B P	10	54	Lot 1 Marshall Field & Co Inc in Collinsville
1956	Hopkins		M. H.		B P	13	89	.50 of an acre
1956	Hopkins		M. H.		B P	13	94	.50 of an acre
1956	Hopkins		M. H.		B P	14	106	1.88 acres on St. Rd. # 751
1959	Horsley	Eurseline C.	Marvin E.		B P	14	56	P. lot 27 Sec. J. Villa Hgts. Corp. M'ville. Dist.
1956	Hopkins		Sanford Lee		B P	16	33	8 lots W. of Rangeley's Store in H. P. Dist.
1957	Hopkins		Morton H.		B P	15	82	2.47 acres in L'wood Dist.
1961	Horsley	Claude S., Jr. /	Sarah M.		B.P.	18	71	Lot 6, John R. Smith Est., M'ville Dist.
1963	Hornick		Pattie S. Peter J., Sr.		B.P.	22	4	Lot 6, Colonial Hills Sub.Div. M'ville Dist
1960	Hopkins		J. N.		B P	24	50	Lot off Woodland Road
1963	Hopkins	Helen B.	Sam P.		B P	24	72	.96 acre, St. Rd. #609, R. C. Dist
1963	Hopkins	Helen B	Sam P.		B P	24	78	Various Tracts, St. Rt. 609, R.C. Dist
1964	Hooker		Walter		B P	26	95	Lot St. Route 635, Ridgeway District
1965	Hooker	A. M.	Nancy T.		B P	31	35	Lots 1, 2, Sec. D, Woodland Hgts., M'ville Dist.
1966	Hooker	Ernest A.	Ruth C.		B P	32	46	Lots #58-60 and part Lots 13, 56, 57, M'ville Dist. Gaynor Hgts
1966	Hopkins		Mary S John W.		B P	32	6	Lot #6, Blk 1, Jeryl M. Martin prop., Collinsville
1966	Hoover		Olin M.		B P	33	46	Part of 15 Acre Tract, Rte #688, Ridgeway Dist.
1966	Hopkins		Morton H.		B P	33	21	Tract, Morton Hopkins prop., Leatherwood Dist.
1966	Hopkins		Robert L.		B P	33	29	Tract, Reed Creek Dist.
1969	Hooker		Osby L. Shirley B.		B P	41	76	Lot #21, Rte #747, Fieldale, Horsepasture Dist.

## KEY

A. S. E. — Appraisement and Settlements of Estates  
 B. P. — Blue Prints or Plat Books  
 B. S. — Supervisors Books  
 C. C. O. — County Court Orders  
 C. F. — Chancery Files

C. L. O. — Common Law Orders  
 D. B. — Deed Books  
 P. E. — Partition of Estates  
 R. — Road Files  
 S. B. — Surveyors Books

# INDEX TO MAPS and ROADS

## HENRY COUNTY, VIRGINIA

Slod by J. P. Bell Company, Lynchburg, Va.

815L Permaflex Index No. 2. Made by Hall & McChesney Inc, Syracuse, N. Y.

YEAR	PARTY				BOOK OR FILE	Volume	Page	DESCRIPTION
	SURNAME	ABCDEFGHIJ	KLMNO	PQRSTUVWXYZ				
1967	HOPKINS		M. H.		B P	35	87	PROPERTY, RTE #751, LEATHERWOOD DIST.
1969	Hopkins		Nancy G. Richard E.		B P	41	81	Lot #4, Colonial Drive, Collingwood Place, Inc.
1969	HOOPER		ETHEL H. EDWARD		B P	43	82	LOTS 20 AND 19, GLENN COURT, RIDGEWAY DIST.
1970	HOPKINS		DAVID E. LINDA G.		B P	44	85	LOT #50, LITHIA SPRINGS SUB-DIV, RIDGEWAY DIST.
1971	Hopkins		Nancy G. Richard E. Pearl S.		M B	50	17	Lot, Colonial Drive, Collinsville
1972	Hopkins		James Alvin		M B	51	93	1.35 acres St Rt 761(Valley Dr.) Blackberry Dist.
1972	Hopkins		L.P.		M B	51	29	Property SE side St Rt 702, Iriswood List.
1972	Hopkins		L.P.		M B	51	73	3.166 acres SE side ST.Rt. 702, Iriswood List.
1972	Hooker		Michael R. Janice V.		M B	52	89	Lot # 5 F.B.Davis S/L, Ridgeway Dist.
1972	Hopkins		L. P.		M B	52	96	Property SE Side of St Rt 702, Iriswood Dist.
1973	HORSLEY		DONNIE RAY		M B	54	100	KATHERINE SUE Lots \$ 48 & 49 EDGEWOOD VILLAGE SUBD. MSVILLE DIST.
1973	HOPKINS		J J ESTATE		M B	58	50	6 TRACTS J J HOPKINS ESTATE IN BLACKBERRY DISTRICT
1973	HOPKINS	ET ALS	ALPHA E LUTHER NOEL		M B	58	91	LOTS ON KIRK ST RIDGEWAY DISTRICT
1973	HOPKINS		NANCY G RICHARD E		M B	58	93	PROPERTY LOCATED ON LAUREL LANE & COLONIAL DR COLLINSVILLE
1974	Horsley		Hisako N. Larry Wade		M B	61	86	Lot 5 Section F. J.R. Smith Estate S/D, Msville District
1974	Hopkins		Brenda M. Ronald E.		M B	61	17	Parcel A 0.791 acre Luther Hopkins Property Ridgeway District
1975	Hewell							
1975	Horsley		Elmer P. Josephine R.		M B	62	62	Property Reed Creek District
1974	Hopkins		Brenda M. Ronald E.		M B	62	12	Property Ridgeway District
1975	Hopkins		L. P. <i>consider for APC for March, 76</i> I. B. Estate		M B	63	17	property state route 702 Iriswood District
1976	HORSLEY		ELMER P. JOSEPHINE R.		M B	64	49	PORTION OF A 12.90 ACRE TRACT R.C. DIST
1976	Hopkins		Lonnie Lee Mary A.		M B	65	52	Part of Tract B St Rt. 702 Iriswood Dist
1976	Hopkins		Lonnie Lee Mary A.		M B	64	143	Tract D-1 St Rt 702 Iriswood Dist
1976	Horsley		Elmer P. Josephine R.		M B	67	54	Portion 12.9 ac tract Reed Crk. Dist.
1978	Hopkins		Roy Eugene Wanda Sue		M B	69	07	Lot 7 Blk 3 Westover Rd. Martinsville Dist.
1978	Hopkins		Pamela P. Richard F.		M B	68	146	Lot 6 Pinnacle Drive Martinsville Dist.
1977	Hopkins		Wayne L. Shelby N.		M B	68	47	Tract A St. Rt. 734 Ridgeway Dist.
1978	Hopkins		Gerald W. Yvonne M		M B	70	54	1.033 acre tract St. Rt. 762 Ridgeway Dist.
1978	Horton		Dorothy M. Sestress G.		MB	71	21	2.13 acres Iriswood Dist.
1979	Horsely		Alvin S. Mary Blanch		M B	72	24	10.168 ac Reed Crk. Dist.
1979	Hopkins		Judy B. Richard G.		M B	72	68	Lot 51 Lithia Springs Ridgeway Dist.
1980	Hopkins		Robert L. Jacqueline F.		M B	74	79	2.43 acre near Oak Level Reed Crk. District
1980	Hooker		Ralph A.		MB	74	112	Parcel 1 Prop. Off US58 South Side Iriswood District
1980	Horton		Ronald E. Lola Katherine		MB	75	12	Lot 2 Sec.A Reed Crk Dist.
1981	Honeycutt		George W., Jr. Susan T.		DB	342	137	Lot 3 Bk. G Frank Wilson Ave. Horsepasture District

**KEY**

A. S. E. — Appraisements and Settlements of Estates  
 B. P. — Blue Prints or Plat Books  
 B. S. — Supervisors Books  
 C. C. O. — County Court Orders

C. L. O. — Common Law Orders  
 D. B. — Deed Books  
 P. E. — Portions of Estates  
 R. — Road Files  
 S. — Surveyors Books

**INDEX TO MAPS and ROADS**

(23)B

HENRY COUNTY, VIRGINIA

MADE BY M. A. W. PRINTERS, LYNCHBURG, VA.

MADE BY THE CITY INDEX COMPANY, COLUMBUS, OHIO

YEAR	PARTY				BOOK OR FILE	Volume	Page	DESCRIPTION
	SURNAME	ABCDEFGHIJ	IJKLMNOP	QRSTUVWXYZ				
1980 1980	Hopkins		Kenneth M.	Vera Fay S.	MB	74	147	Lot B St. Rt. 609, Blackberry District
1978 1981	Horvath		Louis, Jr.	Joyce C.	DB	342	378	Lot 4 Bk 2 Vista View Lane, Ridgeway District
1982 1982	Hopkins		J. Allen		MB	77	42	Tract 1, U. S. 220, Ridgeway District
1983 1983	Horton	Harold D.	Iris C.		MB	77	113	Lots 61-77 St. Rt. 671, Reed Creek District
1983 1983	Hooker	George Robert			DB	358	771	Lot 2 Ford Street, Collinsville
1983 1983	Horsley	Debra W.	Kenneth R.		DB	363	360	St. Rt. 620 Tract 6, Ridgeway District
1983 1983	Honeycutt		Karen O.	Marion A.	DB	367	394	St. Rt. 993, Lot 16 Pt. Lot 17, Reed Creek District
1983 1983	Horsley	Debra W.	Kenneth R.		DB	368	25	St. Rt. 6401, Tract 6, 4.897 acre, Ridgeway District
1984 1984	Hopkins		Irene K.	Robert F.	MB	79	15	St. Rt. 762, Ridgeway District, Tract B., 12.219 ac
1984 1984	Honaker		Patricia K.	Willard H.	MB	79	123	Tract B 0.149 acre, Tract A 2.511 acres off St. Rt. 687
1982 1984	Hopkins		L. P. Estate		MB	79	89	St. Rt. 702, Tracts A, B, C and D, Iriswood Dist.
1982 1982	Hooker	Carolyn L.		Robert E.	MB	77	29	Lowland Drive, Drainage Easement and Right of Way in Ridgeway District
1984 1984	Hopkins		Luther N.		MB	79	131	Kirk Street, Drainage Easements and Right of Way
1985 1985	Hopkins	Dallas Wayne			DB	395	569	St. Rt. 609, 0.85 acre in Reed Creek District
1985 1985	Horsley	Betty G.			DB	402	14	St. Rt. 942, Lot 6, Sec. 1, Blackberry District
1985 1985	Hooker		Vicky L.	Russell W.	DB	404	752	Lots 9, 10 and Pt. 11, Murphy Road and Oak Road, Martinsville District
1985 1985	Horton	Dorothy M.		Sestress G.	MB	81	983-990	5.204 acres, Tract 1, St. Rt. 57, Iriswood District
1986 1986	Hopkins	Carol H.		Everett G.	DB	435	25	Lots 2, 3, 4 and 5, Sec. C, Lakewood Trail, Gaynor Heights Sub., Martinsville District
1986 1987	Hopkins		Laura T.	Ronald E.	DB	435	620	30' road space, Parcel A, Ridgeway District
1987 1987	Horton		Lola K.	Ronald E.	MB	82	592-593	Parcel A, Lawndale Road, Blackberry District
1987 1987	Hooker	George Robert			DB	444	343	Lot 2, Ford Street, Collinsville, Martinsville District
1987 1987	Hopkins		Sanford L.	Estate	MB	82	770-774	3.1056 acres, 2.387 acres and 0.4501 acre, Old County Road to Poorhouse, Horespasture District
1987 1987	Hooker		Jeffrey L.		DB	448	529	Lot 2, Fieldale, Poplar Street, Horsepasture District
1987 1987	HORLEY		JOHN W.	MAGGIE K.	MB	82	1298-305	HORSEPASTURE DISTRICT OF HENRY COUNTY, DRAINAGE EASEMENTS, PERMANENT EASEMENTS AND ROAD RIGHTS OF WAY.
1987 1987	HOOKER	A. FRANK, JR.			MB	82	1554-1555	THE CHATMOSS CORPORATION SUBDIVISION, IRISWOOD DISTRICT, BEING A RE-CUT OF LOTS 1, 2, and 3, SEC. "D"
1987 1988	HOPKINS	BARBARA R.	KENNETH M.		DB	462	653	HORSEPASTURE DISTRICT, HENRY COUNTY, 1.2242 ACRES 15 FOOT ACCESS ROAD
88 88	HOPKINS	CAROLYN H.	JOHN P.		DB	470	222	MARTINSVILLE DISTRICT, ROUNDHILL DRIVE LOTS 1-4, BLOCK 1, WOODLAND HEIGHTS SUBDIVISION
88 88	HOPKINS		JOHN RAYMOND	WANDA C.	DB	469	50	EASTERLY SIDE OF SR #942, BLACKBERRY DISTRICT, LOT 11, SECTION 2
1988 1988	HOOKER		IDA HEIRS		MB	83	39	RIDGWAY DISTRICT OF HENRY COUNTY, SR #622
1988	HORSLEY	ARTHUR L.	MAGGIE B.		HWY	18	144-145	ROUTE 220, 0.13 ACRE, NO DISTRICT GIVEN
88 89	HOOKER		RALPH A.		MB	83	148	SOUTHERLY SIDE OF US ROUTE 58, NOW DESIGNATED AS TRACT G1 & TRACT G2, IRISWOOD DISTRICT
88 88	HORNE		WILLIAM, JR.	SANDRA Z.	MB	83	115	SOUTHERLY SIDE OF CEDAR RUN, TRACT 6, LEATHERWOOD FOREST SUBD IRISWOOD DISTRICT, HENRY CO.
88 89	HOOKER		IDA (HEIRS)		MB	83	165	SR #622, RIDGWAY DISTRICT, HENRY CO.
89 89	HOOKER		S. H. ESTATE		MB	83	169-174	LEATHERWOOD DISTRICT, HENRY CO.
80 89	HOPKINS		MORTON H.	(ESTATE OF)	MB	83	155	SITUATED AT THE END OF A 30 FOOT ROADWAY, TRACT A, IRISWOOD DISTRICT, HENRY CO.

(246) KEY

A. S. E. -- Appraisements and Settlements of Estates  
B. P. -- Blue Prints or Plat Books  
B. S. -- Supervisors Books  
C. C. O. -- County Court Orders

C. L. O. -- Common Law Orders  
D. B. -- Deed Books  
P. E. -- Portions of Estates  
R. -- Road Files  
S. -- Surveyors Books

# INDEX TO MAPS and ROADS

HENRY COUNTY, VIRGINIA

SOLE BY M. & W. PRINTERS, LYNCHBURG, VA.

MADE BY THE CITY INDEX COMPANY, COLUMBUS, OHIO

YEAR	PARTY				BOOK OR FILE	Volume	Page	DESCRIPTION
	SURNAME	ABCDEFGHIJ	IJKLMNOP	QRSTUVWXYZ				
89 89	HOOKER	DANNY L. DEBBIE V.			DB	495	725	SOUTHWEST SIDE OF CRESCENT COURT, AT ITS INTERSECTION WITH WESTWOOD AVENUE, BLACKBERRY DISTRICT OF HENRY COUNTY, LOT 5, SECTION "A", WESTWOOD ACRES
89 89	HOPKINS	HARVEY LEE	LILLIE AMOS		DB	496	32	HORSEPASTURE DISTRICT OF HENRY COUNTY, PARCEL "A" 0.54 ACRE
89 89	HORSLEY	HORACE E.			MB	83	331-334	HORSEPASTURE DISTRICT OF HENRY COUNTY DRAINAGE EASEMENTS & ROAD RIGHT OF WAY S
89	HOPKINS		JAMES ALLEN		HWY	19	27	MARTINSVILLE DISTRICT OF HENRY COUNTY, SR 174
89 89	HOPKINS		MARY W. ROY LEE		DB	501	317	NORTHEAST SIDE OF SOUTHLAND DRIVE, RIDGEWAY DISTRICT HENRY COUNTY, LOT 12, SECTION H
89 89	HORSLEY	DONNIE R.	KATHERINE S.		MB	83	411	SOUTHERLY SIDE OF VARLEY LANE IRISWOOD DISTRICT OF HENRY COUNTY TRACT 5, "SIMS VILLAGE" SUBDIVISION
89 89	HORTON		LINDA S RICHARD M.		DB	507	187	NORTHEAST SIDE OF THE MOUNT OLIVET ROAD, IRISWOOD DIST. OF HENRY COUNTY, LOT 2, SECTION "A"
90 90	HOPKINS	BEATRICE M. HARVEY L.			DB	523	464	HORSEPASTURE DISTRICT OF HENRY COUNTY, .0757 ACRES
89 90	HOOKER	BURLEY R.	NANCY W.		MB	84	263	NORTHWEST SIDE OF STATE ROUTE #838, BLACKBERRY DIST HENRY COUNTY, PARCEL "E"
90 90	HOPKINS		LUTHER GLENN TAMMY LYNN		DB	533	69	NORTH SIDE OF STATE ROUTE 762, RIDGEWAY DISTRICT OF HENRY COUNTY, LOT 1, 1.554 ACRES
90 90	HORSLEY	ELMER P.	JOSEPHINE R.		MB	84	285	SITUATED ON THE SOUTHERLY SIDE OF STATE ROUTE 657 AND ON THE EASTERLY SDIE OF STATE ROUTE 993, REED CREEK DISTRICT OF HENRY COUNTY, PARCEL "A", 2.825 ACRES
90 90	HOOKER		RALPH A.		MB	84	336	OFF SOUTHERLY SIDE OF U.S. ROUTE 58, BEING PART OF TRACT "G" IRISWOOD DISTRICT OF HENRY COUNTY, NOW DESIGNATED AS TRACT "G-3"
90 90	HORTON		MICHELLE P. TIMOTHY A.		DB	535	480	EAST SIDE OF STATE ROUTE 881, BLACKBERRY DISTRICT OF HENRY COUNTY, LOT 1
90	HOOKER		RALPH AGEE ET		ALS HWY	19	154-156	IRISWOOD DISTRICT OF HENRY COUNTY
91 91	HOPKINS	CAROLYN H.	JOHN F.		DB	540	483	WEST SIDE OF ROUNDHILL DRIVE, MARTINSVILLE DISTRICT OF HENRY COUNTY, LOTS 1, 2, 3, AND 4, BLK 1, OF THE WOODLAND HEIGHTS SUBDIVISION
85 91	HOPKINS		L. P. ESTATE OF		MB	84	486-487	NORTHWEST AND THE SOUTHEAST SIDES OF STATE ROUTE 702, IRISWOOD DISTRICT OF HENRY COUNTY, NOW DESIGNATED AS TRACTS "A", "B", "C", AND "D".
86 91	HOPKINS	EVERETT G. CAROL H.			DB	546	257	SOUTHEAST SIDE OF LAKEWOOD TRAIL, MARTINSVILLE DISTRICT HENRY COUNTY, LOTS 2, 3, 4 AND 5 SECTION "C", "GAYNOR HEIGHTS" SUBDIVISION
91 91	HOPKINS	EVERETT G. CAROL H.			DB	546	577	SOUTHEAST SIDE OF ENGLISH ROAD, MARTINSVILLE HENRY COUNTY, LOTS 2, 3, 4 AND 5 SEC "C", "GAYNOR HEIGHTS" SUBDIVISION
91	HOOKER		SAMUEL ARTHUR, JR. SHIRLEY M.		HWY	19	244	ROUTE 58, IRISWOOD DISTRICT OF HENRY COUNTY
91 91	HORTON	DANNY R.			MB	84	642	SOUTHWEST SIDE OF STATE ROUTE #87, RIDGEWAY DISTRICT HENRY COUNTY, TRACT A.
90 92	HOPKINS	DOUGLAS E.			MB	85	206	WEST OF STATE ROUTE 1260, AND GENERALLY SOUTHWEST OF STATE ROUTE 712, BLACKBERRY DISTRICT OF HENRY COUNTY TRACT 1
1991	HOOKER		SAMUEL ARTHUR, JR. SHIRLEY M.		HWY	19	244	STATE ROUTE 58, CHATMOSS DEVELOPMENT CORPORATION
1992 1992	HOPKINS	HENRY E.	LISA D.		MB	85	513	WEST SIDE OF STATE ROUTE 655, REED CREEK DIST HENRY COUNTY, TRACT 3A
1992 1992	HOPKINS		REUBEN J.		DB	588	565	NORTHEAST SIDE OF A 30-FOOT ROAD WAY BLACKBERRY DIST HENRY COUNTY, LOTS 39 AND 40
1992 1992	HORSLEY		VIRGINIA W. WILLIE S.		MB	85	499	REED CREEK DIST HENRY COUNTY, DRAINAGE EASEMENTS AND ROAD RIGHTS OF WAY
1992 1993	HORSLEY		VIRGINIA WILLIE S.		MB	86	224-226	DRAINAGE EASEMENTS AND ROAD RIGHTS-OF-WAY REED CREEK DIST. HENRY COUNTY
1993 1993	HOOPER		MICHAEL W.		DB	606	647	BLACKBERRY DIST HENRY COUNTY, 0.660 ACRE
1993 1993	HORLACHER		MARY P. WILLIAM A., III		MB	86	119	NORTHWEST SIDE OF STONEWALL JACKSON TRAIL, IRISWOOD DIST. HENRY COUNTY, LOTS 5 AND 6, SECTION "V" OF THE CHATMOSS CORPORATION SUBDIVISION
1993 1993	HOPKINS		LUTHER N. MARIE J.		MB	86	39-40	WEST SIDE OF FINLEY DRIVE AND ON THE NORTH SIDE OF KIRK ST. RIDGEWAY DIST HENRY COUNTY, BEING PARTS OF TRACTS 7 AND 8, J. W. TYREE FARM SUBDIVISION
1993 1993	HORSLEY	DWAIN WOODY			DB	617	103	MAIN ST. RIDGEWAY DIST. HENRY COUNTY LOT 49, MASON HGTS. DEVELOPMENT CORPORATION SUB.
1993 1993	HOPKINS		KAREN R. STEVE G.		DB	622	004	EAST SIDE OF BRENTWOOD ROAD, HORSEPASTURE DIST. HENRY COUNTY, LOT 18, SECTION 3
1994 1994	HORSLEY	DALE R.			DB	639	123	SOUTHWEST SIDE OF CANTERBURY LANE, RIDGEWAY DIST. HENRY COUNTY, LOT 16, SECTION "B", SHEFFIELD TERRACE SUB.
1994 1994	HOPKINS		TERRY ALLEN TERESA S.		MB	87	67	SOUTHWEST SIDE OF STATE ROUTE #607, REED CREEK DIST. HENRY COUNTY, 4.97 ACRE PARCEL
1994 1994	HOPKINS		TERRY ALLEN TERESA S.		DB	646	280	SOUTH SIDE OF OAKLAND DRIVE, COLLINSVILLE DIST. HENRY CO. LOT 2-R

**KEY**

A. S. E. — Appraisements and Settlements of Estates  
 B. P. — Blue Prints or Plat Books  
 B. S. — Supervisors Books  
 C. C. O. — County Court Orders

C. L. O. — Common Law Orders  
 D. B. — Deed Books  
 P. E. — Portions of Estates  
 R. — Road Files  
 S. — Surveyors Books

**INDEX TO MAPS and ROADS**

(23c)

HENRY COUNTY, VIRGINIA

SOLE BY M & W PRINTERS, LYNCHBURG, VA.

MADE BY THE COTT INDEX COMPANY, COLUMBUS, OHIO

YEAR	PARTY			BOOK OR FILE	Volume	Page	DESCRIPTION
	SURNAME	ABCDEFGHIJ	KLMNOP				
1994 1994	HORTON	DAVID ZANE		ROBIN RORRE	MB	87 36	NORTHEAST SIDE OF WALL STREET BLACKBERRY DIST. HENRY COUNTY LOT "Y", 1.134 ACRES
1993 1994	HORNE	DOROTHY F.			MB	87 245	BLACKBERRY DIST. HENRY COUNTY, SITUATED OFF OF STATE ROUTE 723
1994 1994	HORSLEY			SANDRA L.	DB	655 368	EAST SIDE OF STATE ROUTE #108, REED CREEK DIST. HENRY COUNTY, LOT 29, SEC "B", REED CREEK DEVELOPMENT
1994 1994	HOPKINS	BRENDA E.			DB	662 558	BLACKBERRY DIST. HENRY COUNTY, STATE ROUTE #678, 50' RIGHT OF WAY
1994 1994	HOPKINS	BRENDA E.			DB	663 137	BLACKBERRY DIST HENRY COUNTY STATE ROUTE 678 50' RIGHT OF WAY
1994 1994	HOPKINS			MICHAEL L.	MB	87 393	WEST SIDE OF WINDSOR ROAD, COLLINSVILLE DSIT. HENRY COUNTY, LOTS 44 45 46 AND 47
1995 1995	HOPKINS			RANDOLPH LANE SHARI ANN	DB	677 95	NORTHEAST SIDE OF ROSEWOOD AVENUE, COLLINSVILLE DIST. HENRY COUNTY, LOTS 43 44 45 AND 46, BLOCK 1
1995 1995	HOOVER	ADA LOU		OTIS MCCOY	MB	88 6	PARCEL "A", 0.840 ACRE STATE ROUTE #1319, SITUATED ON THE WEST RIGHT OF WAY LINE OF U.S. ROUTE 220 AND OFF THE NORTH SIDE OF KILARNEY COURT, RIDGEWAY DIST. HENRY CO.
1995 1995	HORSLEY			MARGARET E.	DB	687 586	EAST SIDE OF GREENBRIER STREET AND ON THE SOUTH SIDE OF KIRKWOOD STREET, COLLINSVILLE DIST. HENRY COUNTY, PARCEL A
1995 1995	HORNE			JAMES G., JR. MARCIE C.	DB	694 460	LOT 11, SOUTHEAST SIDE OF MARSHALL WAY, HORSEPASTURE DIST. HENRY COUNTY, 0.727 ACRES
1995 1996	HORTON			MICHELLE P.	MB	88 332	REED CREEK DIST. HENRY COUNTY PARCEL "A", 3.501 ACRES
1996 1996	HOPKINS			WAYNE M.	MB	88 531	BLACKBERRY DIST. HENRY COUNTY, TRACT 1, 1.071 ACRE
1996 1996	HOPKINS			JAMES E., SR.	MB	88 635	BLACKBERRY DIST. HENRY COUNTY, PARCEL "A"-15.4876 AND PARCEL "B"
1996 1996	HOPKINS	BETTY LOU H.		ROBERT L.	DB	727 385	REED CREEK DIST. HENRY COUNTY BEING PART OF TRACT "B" FAIRVIEW DRIVE
1996 1996	HOPKINS			TAMMY L.	MB	88 691	BLACKBERRY DIST. HENRY COUNTY, PART OF LOTS 4 AND 5 BLOCK "2", THOMAS TRENT ESTATE SUBDIVISION
1996 1996	HORTON	EDWARD L.		LILLIAN E.	MB	88 678	IRISWOOD DIST. HENRY COUNTY, BEING THE 1.722 AND 0.51 ACRE PARCELS



**KEY**

A. S. E. -- Appraisement and Settlements of Estates  
 B. P. -- Blue Prints or Plat Books  
 B. S. -- Supervisors Books  
 C. C. O. -- County Court Orders  
 C. F. -- Chancery Files

C. L. O. -- Common Law Orders  
 D. B. -- Deed Books  
 P. E. -- Partition of Estates  
 R. -- Road Files  
 S. B. -- Surveyors Books

**INDEX TO MAPS and ROADS**  
**HENRY COUNTY, VIRGINIA**

8151. Pergaplex Index No. 2. Made by Hall & McChesney Inc, Syracuse, N. Y.

Slod by J. P. Bell Company, Lynchburg, Va.

YEAR	SURNAME	PARTY			BOOK OR FILE	Volume	Page	DESCRIPTION
		ABCDEFGHIJ	KLMNO	PQRSTUVWXYZ				
1788	Howel		Daniel		S B	1	355	50 A on the branches of Jack's Creek
1790	Hough		Mical		S B	1	372	59 A on a branch of Pauls Creek
1936	Howell		E W & Wife		B P	1	177	10 Cemetery lots along N E side of old cemetery at Old Center Church Henry County Va
1936	Howell		E W		B P	1	212	57.79 A at Old Center Church Henry County Virginia
1939	Howell		E W		B P	2	103	12 Cemetery lots in Section B at Old Center Church Henry County
1940	Howard		J E		B P	2	200	Lots on Branch & Hiland Streets
1942	Howell		E W		B P	3	132	Cemetery lots at Old Center Church
1953	House		A M	Myrtle B	B P	6	72	Lot 14 Chatham Heights Corp. Martinsville District
1953	Howell		E W		B P	6	110	Property at Center Church H.P. Dist.
1965	Houck		Eva T.	Howard E.	B P	27	5A	Lot 7, Blk. 1, Sec. 2 Marrowbone Hgts. Ridgeway Dist.
1966				Sandra B.				
1966	Howard			William Lewis	B P	32	11	Lot #18, L. Dale McGhee Sub-div., Msville Dist.
1967	HOWELL		E. W. Mrs.		B P	36	36A	CEMETERY LOTS, CENTER CHURCH, BLACKBERRY DIST.
1974	Howerton		Herbert Edward		M B	60	19	9.132 acres St. Rte 87, Ridgeway District
1975	Howell			Wade Mahlon	M B	62	144	Lot 6 Robert B. Wilson S/D & 20' Strip of vacated Danville & Western R/R R/W. Horsepasture District
1976	Howell		Helen J.	William M.	M B	64	115	Iriswood District Lot 5 Sec 3 Indian Hills S/D Laurel Park Ave.
1976	Howell		Dorothy W.	James W.	M B	65	9	Portion Tract 4 T D Bradley Estate Reed Crk Dist
1977	Houchins			Ruth Manning	M B	66	113	17.9 acre tract Iriswood Dist
1978	Howard			Wm. E. Est.	M B	69	83	Lot 2 St. Rt. 57 Blkberry Dist.
1978	Howell		Dorothy W.	James W.	M B	69	48	.599 acres Portion of Tract 4 Reed Crk Dist.
1979	Houston, Jr.			Lee H.	M B	73	23	Lot 3 Sec A Sheffield Terrace Ridgeway Dist.
1979	Houston, Jr.			Judy D.	M B	73	23	Lot 3 Sec A Sheffield Terrace Ridgeway Dist.
<del>1980</del>	<del>Hopkins</del>			<del>Kenneth M. Vera Gay Sr.</del>	<del>MB</del>	<del>74</del>	<del>147</del>	<del>Lot B St. Rt. 609 Blackberry Dist.</del>
<del>1980</del>	<del>Holvath</del>			<del>Joyce C.</del>	<del>DB</del>	<del>342</del>	<del>578</del>	<del>Lot 4 Block 2 Vista View Lane Ridgeway District</del>
<del>1981</del>	<del>Holvath</del>			<del>Louis, Sr.</del>	<del>DB</del>	<del>342</del>	<del>578</del>	<del>Lot 4 Block 2 Vista View Lane Ridgeway District</del>
<del>1982</del>	<del>Hopkins</del>			<del>J. Allen</del>	<del>MB</del>	<del>77</del>	<del>42</del>	<del>Tract 1 U. S. 330 Ridgeway District</del>
1984	Howell			Sheri H.	DB	373	108	Lakewood Drive, Lot 8 Sec. C., Horsepasture District
1984	Howell			Richard P.	DB	373	108	Lakewood Drive, Lot 8 Sec. C., Horsepasture District
1983	Houston		Billy Estate		MB	78	161	Tracts A and B, Martinsville District
1984	Hough		Marilyn S. Roger A.		DB	381	643	Lot 2 Sec. 5, Homestead Trail, Collinsville Highland Sub., Martinsville District
1985	Howell		Connie Dean Moleta S.		DB	402	4	Lot 1, St. Rt. 942, Blackberry District
1986	Howell				DB	417	10	Lot 8, Sec. C, Lakewood Drive, Horsepasture District
1986	Howell		Dorothy		MB	82	491	Drainage Easement and Road Right of Way, Henry Drive, Iriswood District
1987	Houston		Lee Hammond, JR.		MB	82	584-	Lots 14 and 15, Sec. A, Wedgewood Road, Ridgeway District
1987	Houston		Judy Dunn		MB	82	585	Lots 14 and 15, Sec. A, Wedgewood Road, Ridgeway District
1982	HOTCHKISS		GEORGE G.	MARGARET T.	DB	482	115	SOUTHEAST SIDE OF SR #614, IRISWOOD DISTRICT OF HENRY OCUNTY, TRACT "A" 2.302 ACRES
1990	HOUGH		MARILYN S.	ROGER A.	DB	531	453	WEST SIDE OF HOMESTEAD TRAIL, MARTINSVILLE DISTRICT OF HENRY COUNTY, LOT 2, SECTION "5"
1991	HOYLE		ELIZABETH S.	JAMES R.	MB	84	391	NORTHERLY SIDE OF WESTOVER DRIVE, REED CREEK DISTRICT OF HENRY COUNTY, LOT 2, BLOCK 6, HILLCREST PARK SUBDIVISION
1992	HOWARD		CHARLES T.	PATRICIA I.	DB	567	186	SOUTHEAST SIDE OF LAKEWOOD TRAIL AND ON THE SOUTH-WEST SIDE OF HILL-N-DALE DRIVE, COLLINSVILLE DIST. LOTS 6, 7, 8 AND 9 SECTION "C", GAYNOR HEIGHTS SUBDIVISION



## KEY

A. S. E. — Appraisal and Settlements of Estates  
 B. P. — Blue Prints or Plat Books  
 B. S. — Supervisors Books  
 C. C. O. — County Court Orders  
 C. F. — Chancery Files

C. L. O. — Common Law Orders  
 D. B. — Deed Books  
 P. E. — Partition of Estates  
 R. — Road Files  
 S. B. — Surveyors Books

# INDEX TO MAPS and ROADS

## HENRY COUNTY, VIRGINIA

151. Permaflex Index No. 2. Made by Hall & McChesney Inc, Syracuse, N. Y.

Std by J. P. Bell Company, Lynchburg, Va.

YEAR	PARTY			BOOK OR FILE	Volume	Page	DESCRIPTION
	SURNAME	ABCDEFGHIJ	KLMNOP				
1992	HOWELL			PATRICIA G.	MB	85 560	NORTHWEST SIDE OF STATE ROUTE 630, AND ON SOUTHWEST SIDE STATE ROUTE 921, HORSEPASTURE DIST HENRY COUNTY, LOT 6
1993	HOWARD			ROBERT B. SUE R.	DB	605 328	SOUTHWEST SIDE OF PLANTATION ROAD, IRISWOOD DIST. HENRY COUNTY, LOT 2, SECTION "E", THE CHATMOSS CORP. SUB.
1993	HOWARD	CHARLES T.		PATRICIA I.	DB	616 564	COLLINSVILLE DIST HENRY COUNTY, LOT 3, SECTION COLLINSVILLE HIGHLANDS SUBDIVISION, HOMESTEAD COURT
1994	HOYT			LAWRENCE J., III	VIRGINIA F. MB	86 545	EAST AND WEST SIDES OF STATE ROUTE #627, BLACKBERRY DIST. HENRY COUNTY, TRACTS 1 AND 2
1994	HOWELL			RALPH D., SR.	MB	87 407	COLLINSVILLE DIST. HENRY COUNTY, LOT 16 SEC 11, "COLLINSVILLE HIGHLANDS" SUBDIVISION, THE DRESDEN CORPORATION
1995	HOWELL			KENNETH L.	MB	87 575	IRISWOOD DIST. HENRY COUNTY, PARCEL NO. 3-A, 1.698 ACRES
1996	HOWELL			RALPH E.	MB	88 404	BLACKBERRY DIST. HENRY COUNTY, 26.9014 ACRES
1996	HOY	DENNIS S.	NANCY L. B.		MB	88 571	NORTH SIDE OF ST. JOHN'S CIRCLE, IRISWOOD DIST. HENRY COUNTY, LOT 9, SECTION NO. 1, "PATRICK HENRY FARM" SUB. PHASE I, CHATMOSS DEVELOPMENT CORPORATION
1996	HOWARD	DENNIS J., JR.			MB	88 690	SOUTHWEST SIDE OF CHATMOSS COURT, IRISWOOD DIST. HENRY COUNTY, LOT 15 SECTION 1 BLOCK 2, CHATMOSS COURT SUB. FOR THE CHATMOSS CORPORATION

**KEY**

A. S. E. — Appraisement and Settlements of Estates  
 B. P. — Blue Prints or Plat Books  
 B. S. — Supervisors Books  
 C. C. O. — County Court Orders  
 C. F. — Chancery Files

C. L. O. — Common Law Orders  
 D. B. — Deed Books  
 P. E. — Partition of Estates  
 R. — Road Files  
 S. B. — Surveyors Books

**INDEX TO MAPS and ROADS**

HENRY COUNTY, VIRGINIA

8151. Pergamex Index No. 2. Made by Hall & McChesney Inc, Syracuse, N. Y.

Slod by J. P. Bell Company, Lynchburg, Va.

YEAR	PARTY		BOOK OR FILE	Volume	Page	DESCRIPTION
	SURNAME	ABCDEFGHIJKLMNOPQRSTUVWXYZ				
1778	Hugings	Luke	S B	1	12	192 A on branches of Bull Run
1779	Huff	Peter	S B	1	55	26 A on south fork of Blackwater River
1790	Hulet	William	S B	1	377	162 A on south side of Smith River
1946	Hudson	C.E.	B P	3	344	Tract of land on West side Murphy's Mill Road in Martinsville District.
1951	Hudnall	Mary S. William A.	B P	4	371	Lot No. 6 Map 4 Paul W. Bowles Sub-div. Martinsville District.
1951	Hudson	Inus K. Joseph L.,	B P	4	396	Lot 75 Map 4 Paul W. Bowles Sub-div. Martinsville District.
1955	Hubbard	Gilbert Arthur	B P	7	78	Lots 17,18,19 Gaynor Heights sub- div.
1960	Huff	William M.	B P	15	90	1.65 acres in L'wood Dist.
1961	Hudson	James W. Shirley W.	B.P.	17	91	Lot 7, Map 4, Paul W. Bowles prop, M'ville Dist
1961	Hudson	Edgar Emmitt/ Ruth Lewis	B.P.	18	3	2 lots on Murphy Mill Road in Collinsville, R.C. Dist
1962	Huff	Billie A. Robert E.	B P	19	56	Lot 1, Blk 2, Sylvester Turner Sub Div R. C. Dist.
1962	Hudson	Doris W. James F.	B P	20	99	Lot 16, Geo. W. Wagoner Sub. Div. Martinsville Dist.
1963	Hubbard	Madison V.	B P	23	81	26 24/100 acre, H.P. Dist
1965	Hubbard	Madeline J. Wendell Ray	B P	28	89	Lot 57, J.R. Smith Estate, M'sville Dist.
1965	Hubble	Nancy R. Robert C.	B P	30	15	Lot 14A, Sec.D, Villa Hgts. Corporation, M'ville Dist.
1966	HULSEY	FANNIE D. JOHN A.	B P	35	14	PT LOTS 23, 24, WALNUT ACRES, HORSEPASTURE DIST.
1966	HUMPHRIES	JOSEPHINE O. IRAM R.	B P	35	47	LOT #9, SHANNON HILLS ADDITION, RIDGEWAY DIST.
1968	Hudson	W. D.	B P	38	18	Lemley J. Adams prop., Rte #626, Blackberry Dist.
1968	HUDSON	DORIS A. DANIEL, JR. WILLIAM	B. P.	38	18	.14 ACRES, LEMLEY J. ADAMS PROP, RTE #626, BBERRY DIST
1969	Hubbard	Howard Lee Mary T.	B. P.	41	98	Lot 70, 71, Tanglewood Estates, Msville Dist.
1971	HUBBARD	BONNIE S. SAMUEL ALLEN	B. P.	48	84	LOT #34, A. C. WILSON PROP, RTE #1319, RIDGEWAY DIST.
1971	HUDSON	GARNETT E.	B. P.	49	70	Lots 13, 14, RTE #609, BLACKBERRY DIST.
1972	Hudson	Ezra Hamilton	M. B.	53	37	Property, village of Collinsville
1973	Hubble	Nancy R Robert C	M B	57	10	Lot 26 Sec 2 Kings Mt. Sub. Plantation Dr. R C Dist
1973	Hudson	Beatrice Ann Clarence E	M B	57	48	Lot 3 Block 4 Fieldale Dev. Sub. Div. H. P. Dist.
1974	Hullett	Brenda B. Kenneth D.	M B	61	124	Greenbrier Park S/D Horsepasture District
1976	Huggett, Jr.	Diann M Russell S. Jr.	M B	66	21	Lot 16 Sec F H P Dist
1975	Huie	Marie A. Richard J.	M B	67	77	Portion 10ts 5 & 6 Collinsville Highlands Msville Dist.
1978	Huffman	Dan Christopher	M B	70	6	Lots 8,9, 10 Blk 5 Wildwood Avenue Martinsville Dist.
1979	Hudler	Bobby R. Norma L.	M B	71	46	Lot 4 Sec @ Blk 5 Chatmoss Ct. Ext. Iriswood Dist.
1979	Humphrey	Donald B.	M B	71	125	Lot 31 & Part of Lot 30 Reed Crk. Dist.
1973	Hubbard	James D. Jeannie B.	M B	74	66	Lots 20-23 Block 7 Sec 2 Rosewood Ave. Msville Dist.
1981	Hubbard	George W., Jr. Donna B.	MB	76	2	Property St. Rt. 829 Horsepasture District
1983	Huff	Clarence T.	DB	358	216	18.5 acres Henry County
1983	Hullett	Kenneth Douglas	DB	357	665	Lots 17-20 Bk 5 Wildwood Ave., Woodland Hgts. Sub., Martinsville District

## KEY

A. S. E. — Appraisal and Settlements of Estates  
 B. P. — Blue Prints or Plat Books  
 B. S. — Supervisors Books  
 C. C. O. — County Court Orders  
 C. F. — Chancery Files

C. L. O. — Common Law Orders  
 D. B. — Deed Books  
 P. E. — Partition of Estates  
 R. — Road Files  
 S. B. — Surveyors Books

# INDEX TO MAPS and ROADS

## HENRY COUNTY, VIRGINIA

Slod by J. P. Bell Company, Lynchburg, Va.

8151. Permaflex Index No. 2. Made by Hall & McCheaney Inc, Syracuse, N. Y.

YEAR	PARTY				BOOK OR FILE	Volume	Page	DESCRIPTION
	SURNAME	ABCDEFGHIJ	KLMN	OPQRSTUVWXYZ				
83	Hughey		James Turner, Jr.		DB	362	672	Kings Mountain Sub. Southeast Side Woodlawn Road Lot 1 Sec. 4, Reed Creek District
83	Hudson		Madie W. Leonard A.		MB	78	165	St. Rt. 976, Parcel A and B., Ridgeway District
84	Huffman	Geneva S.			DB	374	399	Lot 10, Collinsville, Martinsville District, Maple Drive 0.27 ac.
84	Hudson		Michael W. Robin C.		DB	374	793	Parcel A. 1.29 acres, St, Rt. 880, Blackberry District.
84	Hudson	Edgar L.	Patricia K.		DB	375	465	2.0 acres, Murphy's Mill Road, Martinsville District
83	Hubbard		Madison V., Chairman Henry County P. S. A.					Lackey Road Extension, Drainage Easements and Right of Way in Martinsville District
81	Hubbard	George W., Jr.			MB	76	2	St. Rt., 829, Drainage Easements and Right of Way in Horsepasture District
83	Hubbard		Madison V., Chairman Henry County P. S. A.		MB	77	121	Lackey Road Extension, Drainage Easement and Right of Way, Martinsville District
85	Huffman		Richard E. Sandra J.		MB	80	146	1.454 acres±, St. Rt. 609, Blackberry District
85	Huie	Marie A. Richard J.			MB	80	173	Lot 3, being 4.7sl acres, Murphy Mill Road and Haverline Hill Road, Martinsville District
85	Hullett	Dorothy P.	T. Bruce		DB	398	158	Lot 18 Sec. 2, Greenbriar Park Sub., Sedgefield Drive, Horsepasture District
85	Huie	Marie A. Richard J.			DB	398	735	Parcel A being 0.698 acre, Ridge Road and Murphy Road, Martinsville District
85	Hussey	Barry Van	Mary Carol		DB	402	519	Pt. Lot 3, Bk. 6 and Water Tank Lot, Shannon Hills, Devonshire Drive, Ridgeway District
85	Huff	Albert Wayman			MB	81	1026-1031	Lot 34 Sec. 1, Lot 9 Sec. 3, Maple Street and Augusta Street, C. K. Mullins Sub.
85	Hulsey	Donna J.	Samuel Robert		MB	81	1389-1391	St. Rt. 609, Lot 2, Reed Creek District
86	Hudgins	Brenda K. Harry D.			MB	81	1817-1818	St. Rt. 622, Parcel A, Ridgeway District
86	Huff	Albert W. Geneva V.			DB	430	424	0.466 acres, St. Rt. 608, Reed Creek District
86	Hubbard	Carol L.	Wendell Ray, II		DB	430	345	Lot 3, Bk. 2, Colonial Drive, Collinsville, Martinsville District
86	Hubbard	Lisa F. Kenneth C.			MB	82	444 445	Tract C, 3 acres, St. Rt. 687, Horespasture District
87	HUDSON	MAUDE			HWY	17	166	US #220, RIDGEWAY DISTRICT, HENRY COUNTY
88	HUBBARD	DORA TRANTHAM			HWY	17	205	SR #650 HENRY COUNTY
88	HUDSON	EDITH & ORMOND			HWY	17	204	SR #609 AND 687 HENRY COUNTY
87	HUIE,		RICHARD J., JR.		MB	82	1802- 1803	NORTH SIDE OF KIMBERLY ROAD REED CREEK DISTRICT HENRY COUNTY, LOT 6, SECTION "C"
88	HUFF	DOUGLAS E. LINDA L.			MB	82	1886- 1889	NORTH EAST SIDE OF U.S. ROUTE 58, 10.7 ACRE TRACT, IRISWOOD DISTRICT
88	HUIE		RICHARD J. MARIE A.		DB	469	737	NORTH WEST SIDE OF THE N. DANIELS CREEK RD., MSVILLE DISTRICT, PARTS OF LOTS 3 & 4
88	Hudson	Elizabeth Moore Garnett E.			Hwy MB	18	41	Blackberry District, State Route 609
88	HULLETT		JERRY W. & JOHN M.		DB	472	267	WESTERLY SIDE OF HOMESTEAD TRAIL, COLLINSVILLE, MARTINSVILLE DISTRICT OF HENRY COUNTY LOT 8, SECTION 5
89	HUBBARD		WILLIAM GUY		DB	487	536	LOT A, NORTH SIDE OF SR 694, HORSEPASTURE DISTRICT
86	HUDSON	ELAINE T. GERALD W.			DB	489	623	NORTHWEST SIDE OF LEE STREET, MARTINSVILLE DISTRICT, LOT 6
89	HUDSON	INUS KING			HWY	19	7	SR 174, MARTINSVILLE DISTRICT OF HENRY COUNTY
89	HUDLER	BOBBY REE	RITA H.		MB	83	455	NORTHWESTERLY SIDE OF SR #672, REED CREEK DISTRICT OF HENRY COUNTY, LOTS 12 & 13
89	HUBBARD		THOMAS D. SHARON R.		MB	83	553	WEST SIDE OF CRESTWOOD ROAD, MARTINSVILLE DISTRICT OF HENRY COUNTY, LOT 8, AND 9 LONGVIEW DEV. SUB.
90	HUMPHREY		MARK A. SUSAN D.		MB	83	648	SOUTHWESTERLY SIDE OF SR #696, HORSEPASTURE DISTRICT OF HENRY COUNTY, LOTS 6, 7, 8 AND 9, SECTION 1
90	HUBBARD	CAROL L.	WENDALL RAY, II		DB	523	77	NORTHEAST SIDE OF BOWLES ROAD, MARTINSVILLE DISTRICT OF HENRY COUNTY, LOT 38
90	HUFFSTICKLER	CARL MELVIN CYNTHIA BASS			DB	525	742	WEST SIDE OF HOMESTEAD TRAIL, MARTINSVILLE DISTRICT HENRY COUNTY, LOT 10, SECTION 5, "COLLINSVILLE HIGHLANDS" SUBDIVISION
90	HUDSON	H. RAY	LISA K.		DB	528	25	NORTHWEST SIDE OF FERNDAL COURT, MARTINSVILLE DIST HENRY CO, LOT 8, COLLINSVILLE HIGHLANDS SUBDIVISION

**KEY**

A. S. E. — Appraisements and Settlements of Estates  
 B. P. — Blue Prints or Plat Books  
 B. S. — Supervisors Books  
 C. C. O. — County Court Orders

C. L. O. — Common Law Orders  
 D. B. — Deed Books  
 P. E. — Portions of Estates  
 R. — Road Files  
 S. — Surveyors Books

**INDEX TO MAPS and ROADS**

(278)

HENRY COUNTY, VIRGINIA

SOLD BY M & W PRINTERS, LYNCHBURG, VA.

MADE BY THE COTT INDEX COMPANY, COLUMBUS, OHIO

YEAR	PARTY			BOOK OR FILE	Volume	Page	DESCRIPTION
	SURNAME	ABCDEFGHIJ	IJKLMNOP				
1990 1990	HUDSON	GARNETT E. ELIZABETH CAROLYN M.			MB	84 229	SOUTHERLY SIDE OF OF STATE ROUTE #627, HORSEPASTURE DISTRICT OF HENRY COUNTY, 1.3693-ACRE TRACT
1990 1990	HUMKEY			ROBERT G. SANDRA K.	MB	84 230	THE CHATMOSS CORPORATION SUBDIVISION, EAST SIDE OF THE MOUNT OLIVET ROAD AND ON THE SOUTH SIDE OF PLANTATION ROAD, IRISWOOD DISTRICT OF HENRY COUNTY LOT 9, SECTION "C"
1991 1991	HULSE	FRED C.		RITA W.	DB	540 439	WESTERLY SIDE OF HOMESTEAD TRAIL COLLINSVILLE MARTINSVILLE DISTRICT OF HENRY COUNTY, LOT 14, SECTION #5, "COLLINSVILLE HIGHLAND" SUBDIVISION
1991 1991	HUFF		MELONIE M.	RANDY M.	MB	84 571	OFF THE SOUTHWEST SIDE OF STATE ROUTE #87, RIDGEWAY DISTRICT OF HENRY COUNTY
1991 1991	HUGHES	DAVID S.		RHONDA S.	DB	552 135	SOUTHERLY SIDE OF STATE ROUTE #687, BLACKBERRY DIST HENRY COUNTY, LOT 8, SECTION "B", WILDWOOD ESTATES
1991 1991	HUFF		MELONIE M.	RANDY M.	MB	84 650	SITUATED OFF THE SOUTHWEST SIDE OF SUBDIVISION STATE ROUTE #87, RIDGEWAY DISTRICT OF HENRY COUNTY, PARCEL "A", 2.111 ACRES
1991 1991	HUIE	CAROLYN O.		RICHARD J. JR.	DB	554 441	NORTHWEST SIDE OF CLYDE CIRCLE, MARTINSVILLE DISTRICT HENRY COUNTY, BEING LOT 10R
1991 1991	HUIE	CAROLYN O.		RICHARD J. JR.	DB	555 174	NORTHWEST SIDE OF CLYDE CIRCLE, MARTINSVILLE DISTRICT HENRY COUNTY, LOT 10R, 0.902 ACRE
1991 1991	HUBBARD	EARNEST			MB	85 51	DRAINAGE EASEMENTS AND ROAD RIGHTS-OF-WAY, MARTINSVILLE DISTRICT OF HENRY COUNTY
1991 1991	HUFFMAN	FRANKIE L.	MELODIE J.		DB	560 155	WEST SIDE OF WAGONER ROAD, COLLINSVILLE, REED CREEK DISTRICT OF HENRY COUNTY, BEING PART OF LOT 5
1992 1992	HULLETT	DOROTHY P.		THOMAS BRUCE	DB	566 169	IRISWOOD DISTRICT OF HENRY COUNTY, LOT 33, SECTION O THE CHATMOSS CORPORATION SUBDIVISION FOR EAST GATE DEV CORPORATION
1992 1992	HUDSON		MICHAEL W.	ROBIN C.	MB	85 241	WEST SIDE OF STATE ROUTE 880, BLACKBERRY DISTRICT HENRY COUNTY, PARCEL "A"
1992 1992	HUFFMAN			RICKEY C. PAULA N.	MB	85 283	SITUATED IN THE HORSEPASTURE DIST. HENRY COUNTY BEING A 2.359 ACRE + PARCEL
1992 1992	HUIE		MARIE A.	RICHARD J.	MB	85 317	EAST SIDE OF RICHARDSON DRIVE, COLLINSVILLE DIST. HENRY COUNTY
1992 1992	HUDSON	ANN P.	JAMES F.	JR.	DB	592 57	WESTERLY SIDE OF HOMESTEAD TRAIL, COLLINSVILLE DIST HENRY COUNTY, LOT 7, SECTION 5 COLLINSVILLE HIGH- LAND SUBDIVISION
1991 1993	HUFF		MELONIE M.	RANDY M.	MB	86 3	SOUTHWEST SIDE OF STATE ROUTE 87, RIDGEWAY DIST HENRY COUNTY, PARCEL "A"
1993 1993	HUFFMAN			RICKEY C. PAULA N.	MB	86 98	HORSEPASTURE DIST HENRY COUNTY, 2.359 ACRE, BEING A PORTION OF LOT 10 AND ALL OF 11 12 AND 13 SEC. "K", LAKEWOOD FOREST SUB.
1993 1993	HUBBARD		KENNETH C. LISA F.		MB	86 141	NORTHEAST SIDE OF STATE ROUTE #687, HORSEPASTURE DIST. HENRY COUNTY, TRACT "C"
1993 1993	HUDSON	CHRISTOPHER L. ELISA M.			DB	610 192	SITUATED ON THE SOUTH SIDE OF STATE ROUTE #627 HORSEPASTURE DIST HENRY COUNTY, PARCEL "A", 1.000 ACRES
1993 1993	HUDSON			VIRGIE LEE	MB	86 167	SOUTH DANIELS CREEK ROAD, TRACT 261, 262 AND 264 BURL COURT SUBDIVISION, COLLINSVILLE DIST HENRY COUNTY
1993 1993	HULSEY	ERNEST P.		TRESSI A.	MB	86 238	U. S. RTE 58, HORSEPASTURE DIST HENRY COUNTY, TRACT "4B", 15.000 ACRES
1993 1993	HUBBARD	FRANK C. BARBARA A.			DB	628 562	WESTERLY SIDE OF BREEZEWOOD ROAD, COLLINSVILLE DIST LOT 3, SECTION 10, "COLLINSVILLE HIGHLANDS" SUB.
1993 1993	HUDSON	EZRA H.			DB	626 117	NORTHERLY SIDE OF SOUTH DANIEL CREEK ROAD, COLLINSVILLE DIST HENRY COUNTY, TRACT 262
1993 1993	HUDSON	EZRA H.			MB	86 445	TRACT 261, 262 AND 264, NORTHWEST SIDE OF SOUTH DANIELS CREEK ROAD, WEST SIDE OF HUDSON DRIVE AND EASTERLY END OF BURL COURT, COLLINSVILLE DIST. HENRY COUNTY
1993 1993	HUFFMAN			RICHARD E.	MB	86 506	BLACKBERRY DIST HENRY COUNTY, 1.454 ACRE PARCEL
1992 1994	HUIE	CAROLYN O.		RICHARD J. JR.	DB	642 269	NORTHWEST SIDE OF CLYDE CIRCLE, COLLINSVILLE DIST. HENRY COUNTY, LOT 10R
1993 1994	HULSEY	DANIEL W.		ROBIN S.	MB	87 103	SOUTH SIDE OF U.S. ROUTE 58, HORSEPASTURE IDST. HENRY COUNTY, TRACT "4B-1"
1994 1994	HUBBARD		MILDRED C.		DB	653 164	SOUTH SIDE OF LONGVIEW DRIVE AND ON THE EAST SIDE OF BRIARWOOD LANE, COLLINSVILLE DIST. HENRY COUNTY LOT 80, LONGVIEW DEVELOPMENT SUBDIVISION
1994 1994	HUDSON		JAMES F., JR.		MB	87 199	BLACKBERRY DIST HENRY COUNTY, WEST SIDE OF STATE ROUTE 687, PARCEL "B", 5.000 ACRES
1994 1994	HUGHES	DENISE S.	JAMES G.		MB	87 261	NORTHWEST SIDE OF STATE ROUTE #776, RIDGEWAY DIST. HENRY COUNTY, TRACT 1
1994 1994	HUBBARD	C. RALPH	IVA H.		MB	87 374	SOUTH SIDE OF STATE ROUTE 681, BLACKBERRY DIST. HENRY COUNTY, TRACT 1A AND 1B
1994 1995	HUDSON	DAVID J.			MB	87 460	IRISWOOD DIST. HENRY COUNTY PARCEL "A", 1.116 ACRES
1995 1995	HUDSON	GARNETT E. ELIZABETH CAROLYN M.			DB	676 681	HORSEPASTURE DIST. HENRYCOUNTY, PARCEL "1-A" STATE ROUTE #627, 1.200 ACRES



**KEY**

A. S. E. — Appraisal and Settlements of Estates  
 B. P. — Blue Prints or Plat Books  
 B. S. — Supervisors Books  
 C. C. O. — County Court Orders  
 C. F. — Chancery Files

C. L. O. — Common Law Orders  
 D. B. — Deed Books  
 P. E. — Partition of Estates  
 R. — Road Files  
 S. B. — Surveyors Books

**INDEX TO MAPS and ROADS**  
**HENRY COUNTY, VIRGINIA**

Stod by J. P. Bell Company, Lynchburg, Va.

8151. Permaplex Index No. 2. Made by Hall & McChesney Inc, Syracuse, N. Y.

YEAR	PARTY		BOOK OR FILE	Volume	Page	DESCRIPTION
	SURNAME	ABCDEFGHIJKLMNOPQRSTUVWXYZ				
1780	Hutson	Joshua	S B	1	133	355 A on branches of Russells Creek
1788	Hutson	Diek	S B	1	349	268 A on both sides of Little Dan River
1792	Hutchins	Frederick	S B	1	420	67 A on the north side of South Mayo River
1872	Hunt	William	D B	17	428	Lot No 1 296 A crossing Leatherwood Creek
1791	Huske (Agent)	T W	D B	25	95	Right of Way required by Roanoke & Southern Railway Company
1921	Hurd	R W	B P	1	132	Parcel of land fronting Bridge & College Streets in Martinsville Va
1936	Hutcherson	R L	B P	1	165	85 lots on the top soil road leading from Major John Redd's Service Station to Bellview Henry County Va
1940	Hurd et als	Ethel L	B P	2	181	Lots situated on Brown & College Streets
1941	Hutchins	M I	(P B P ( D B	3 53	37 315	2 Lots situated in Martinsville District
1953	Hutchens	Gladys S	Curtis Robert B P	6	74	Lot 9 Blk D of Villa Heights Corp in M'ville District
1954	Hurd	Ersie S Joel M	B P	6	108	Lot 7 J R Smith sub-div in Collinsville M'ville District
1962	Hunt	Edward V. Katherine L.	B P	20	66	Lot 14 J. R. Smith Sub. Div. M'sville Dist.
1964	Hutchinson	Billy G. Nadine A.	B P	26	35	Lot 10, Marshall Field Co., Sub. Div., H. P. Dist.
1964	Hurd	Elsie S. Joel M.	B P	27	42	Lot 15, Blk. 6, Hillcrest Park, R.C. Dist.
1953	Hurd	heirs Bessie E/ Millard F.'s heirs	B P	29	86	3 tracts Irisburg Dist.
1965	Hurt	Eleanor T.	Earl William / B P	31	19	Lot 14R, Blk. 2, Sec. 2, Marrowbone Hgts., Ridgeway Dist.
1966	Hunt	Florence R. Wayne	B P	33	13	Lots #7, 8, Sec. D, H. L. Adams Heirs, Reed Creek Dist.
1967	HUTCHERSON	JUDY W. JUNIOR LEE	B P.	35	38	11.70 ACRES, HORSE PASTURE DIST.
1968	Hutson	Betty R. Gene Taylor	B P	38	30	114 ACRES, B. W. WALKER, PROP.
1969	Hurd	Olaf G. Jr.	B P	42	9	Lot #4, Greenbriar Park, Ridgeway Dst.
1969	HUTCHENS	SELENA F.	B P	43	90	LOT #8, HICKS HARBOUR SUB-DIV, RIDGEWAY DIST.
1972	Hurd	Carl M.	M B	50	4	LOT 15, Blk 9, 29-10th St. Fieldale, HP Dist
1966	Hunt	Jean A. Shirley F.	M B	60	54	Lot 7 Sec A Kimberly Hills S/D Reed Creek District
1976	Hunley	Alfred B.	M B	65	146	St Rt 663 Reed Crk. Dist
1977	Hurd	Davis Burgess Kristin Q.	M B	66	149	Portion Koogler's Property Reed Crk. Dist
1977	Hurd	Carolyn P, James A.	M B	67	28	Lot #3 Ferndale Dr. Martinsville, Dist.
1977	Hurd	John M.	M B	67	56	Rt. 609 Parcel # A Reed Crk. Dist.
1977	Hutton	Harold Lee Debra B.	M B	67	78	.314 ac parcel Rt. T-1009 Town of Ridgeway
1977	Hudson	Doris Adams	William Daniel Jr. M B	68	35	Lot A St. Rt. 626 Blkberry Dist.
1977	Hurd	Joel	M B	68	16	Property Reed Crk Dist.
1977	Hunt	Kenneth W. Jacqueline W.	M B	68	73	.591 acre St. Rt. 778 Martinsville Dist.
1980	Hussey	Barry V. Mary Carol D.	MB	75	25	Lot 44 Sec. E. Romana Dr. Ridgeway Dist.
1982	Hutcherson	Selera Farrist, Jr.	DB	350	455	Lots X-Y Sec E Sunset Avenue Martinsville District
1982	Hurd	Debra T. Barry F.	MB	77	34	Lot 3 Sec. 5 Chatmoss Court Iriswood Dist.

## KEY

A. S. E. — Appraisal and Settlements of Estates  
 B. P. — Blue Prints or Plat Books  
 B. S. — Supervisors Books  
 C. C. O. — County Court Orders  
 C. F. — Chancery Files

C. L. O. — Common Law Orders  
 D. B. — Deed Books  
 P. E. — Partition of Estates  
 R. — Road Files  
 S. B. — Surveyors Books

# INDEX TO MAPS and ROADS

## HENRY COUNTY, VIRGINIA

Slod by J. P. Bell Company, Lynchburg, Va.

8151. Permaflex Index No. 2. Made by Hall & McChesney Inc, Syracuse, N. Y.

YEAR	PARTY				BOOK OR FILE	Volume	Page	DESCRIPTION
	SURNAME	ABCDEFGHIJ	KLMNO	PQRSTUVWXYZ				
86		Debra T.						
86	Hurd	Barry F.			DB	415	503	Lot 10 Bk. 3, Hillcrest Park Sub., Northview Circle Reed Creek District
86		David Ray Linda G.						
86	Hutchens				DB	416	496	Lot 10, Sec. H. Lakewood Terrace, Horsepasture District
86		Joseph S.						
86	Hunt	Laurie M.			DB	423	05	Lot 12 Stultz Rd. Msville Dist
87		Brynn C.						
87	Hunt	Danny R.			DB	435	556	Lot 20, Sec. F, Lakewood Forest Sub., Horsepasture Dist. Sherwood Circle
87		John C.						
87	Hutcherson	Mary B.			DB	440	496	Lot 30, Fairlane Drive, Reed Creek District
88								RIDGEWAY DISTRICT, HENRY COUNTY, SOUTHEAST SIDE OF
88	HUTCHERSON	SELERA F., JR.			DB	466	139	SOUTHLAND DRIVE, LOT 5, SECTION "H"
89	HUNT	GENE AUBREY			HWY	19	63- 64	MARTINSVILLE DISTRICT OF HENRY COUNTY, SR #609
89		ELIZABETH S. WILFRED L.						SOUTHEAST SIDE OF THE ROAD FRONTAGE, U.S. ROUTE 58, BY-PASS RIDGEWAY DISTRICT OF HENRY COUNTY
89	HUSSEY				DB	503	730	
89		JAMES D. SHARON J.						SOUTHWEST SIDE OF SR #979, IRISWOOD DISTRICT OF HENRY COUNTY, LOTS 2, 7, 9, SECTION "B" LOT 11B
89	HUTCHENS				MB	83	456	
89		CONNIE L. ROGER						ROUTE 174, REED CREEK DISTRICT OF HENRY COUNTY
90	HURD				HWY	19	124	
90		FRANCES E. WILLIAM ALAN						NORTH SIDE OF CHATMOSS COURT EXTENSION IRISWOOD DISTRICT OF HENRY COUNTY, LOT 43, BLOCK 1, SECTION 2, CHARMOSS COURT SUBDIVISION
90	HURLBURT				DB	518	188	
90		RICKIE						
90	HUNT	TREMA R.			MB	84	67	SOUTHEAST SIDE OF LAKEWOOD TRAIL, IRISWOOD DISTRICT HENRY COUNTY, LOT 24, SECTION "S", NOW DESIGNATED AS LOT "X"
90		STEVEN W. VALERIE B.						SITUATED OFF THE NORTHERLY SIDE OF STATE ROUTE #1237 REED CREEK DISTRICT OF HENRY COUNTY
90	HUNT				MB	84	61	
90		STANLEY D.						NORTHEAST SIDE OF STATE ROUTE 912, AT ITS INTERSECTION WITH CEDAR STREET, BLACKBERRY DISTRICT OF HENRY COUNTY
90	HUNT				DB	525	206	LOT A
90		JASSOWYN M. OLAF G., JR.						HORSEPASTURE DISTRICT OF HENRY COUNTY, LOT 4, SECTION 4, GREENBRIAR PARK SUBDIVISION
90	HURD				MB	84	264	
91		BARRY VAN MARY CAROL						SOUTHWEST SIDE OF DEVONSHIRE DRIVE, RIDGEWAY DISTRICT HENRY COUNTY, LOT 3 BLOCK 6 AND THE "WATER TANK LOT"
91	HUSSEY				MB	84	574	
91		DARLENE ODESSA H. HARRIS						MARTINSVILLE DISTRICT OF HENRY COUNTY, CLEARFIELD HEIGHTS SUBDIVISION, DRAINAGE EASEMENTS AND ROAD- RIGHTS-OF-WAY
91	HYLTON				MB	84	623	
91		TERESA L.						REED CREEK DISTRICT OF HENRY COUNTY
91	HUNT				DB	553	609	
91		CONNIE L. ROGER L.						SITUATED ON MAPLE DRIVE, COLLINSVILLE DISTRICT OF HENRY COUNTY, LOT 1, SECTION "C", PIEDMONT REALTY CORP., INC.
91	HURD				DB	559	641	
92		DARRELL RAY RUTH ANN						SOUTHWEST SIDE OF SPRING DRIVE, COLLINSVILLE DISTRICT DISTRICT HENRY COUNTY, LOT 20
92	HUNT				DB	566	39	
92		NELLIE J.						NORTHWEST MARGIN OF STATE RUTE 680, BLACKBERRY DISTRICT HENRY OCUNTY, PARCEL "A", 3.450 ACRES
92	HUNT				DB	565	532	
92		ARTHUR D. BETTY H.						SOUTH SIDE OF CLEARVIEW DRIVE COLLINSVILLE DISTRICT OF HENRY COUNTY, LOTS 16 AND 17 EDGEWOOD VILLAGE SUB.
92	HUTCHERSON				DB	566	47	
92		BARRY VAN MARY CAROL						SOUTHWEST SIDE OF DEVONSHIRE DRIVE, RIDGEWAY DISTRICT HENRY OCUNTY, TRACT 3H, BLOCK 6, SHANNON HILLS SUB.
92	HUSSEY				MB	85	201	
1991		LESLIE S.						NORTHEAST SIDE OF STATE ROUTE 781, RIDGEWAY DIST. HENRY COUNTY, TRACT "A"
1991	HUSSEY				MB	85	281	
1992		LESLIE S.						RIDGEWAY DIST HENRY COUNTY, 30.4523 ACRES
1992	HUSSEY				MB	85	401	
1993		TERESA G.						SOUTHEAST SIDE OF MASON STREET, RIDGEWAY DIST. HENRY COUNTY, LOT 16 AND 17, W. J. HARBOUR SUBDIVISION
1993	HUNT				MB	86	223	
1993		BILLY GENE NADINE A.						0.40 ACRE, BLACKBERRY DIST HENRY COUNTY STATE ROUTE #687 CONTAINING 0.005 ACRE
1993	HUTCHINSON				HWY	20	116	
1993		RICKIE						EASTERLY SIDE A SEDGEFIELD DRIVE, RIDGEWAY DIST HENRY COUNTY, LOT 19, SECTION 1, GREENBRIER PARK SUB.
1993	HUNT	TREMA R.			MB	86	264	
1994		MARTHA H.						WEST SIDE OF EDGEHILL COURT, COLLINSVILLE DIST. HENRY COUNTY, LOT 6, LONGVIEW DEVELOPMENT ADDITION SECTION 3
1994	HUNT				DB	646	301	
1994		STEVEN W. VALERIE B.						SITUATED OFF THE NORTHERLY SIDE OF STATE ROUTE 1237, REED CREEK DIST. HENRY COUNTY, PARCEL "E", 5.698 ACRES
1994	HUNT				MB	87	120	
1994		BARRY F. DEBRA T.						NORTHWEST SIDE OF PLANTATION DRIVE, REED CREEK DIST. HENRY COUNTY, LOT 5, SECTION 2, KINGS MOUNTAIN SUB.
1994	HURD				DB	660	118	
1994		BARRY F. DEBRA T.						NORTHWEST SIDE OF PLANTATION DRIVE, REED CREEK DIST. HENRY COUNTY, LOT 5 SECTION 2 KINGS MOUNTIN SUB. FOR KINGS MOUNTAIN DEVELOPMENT CORPORATION
1994	HURD				DB	660	472	
1995		BARRY F. DEBRA T.						NORTHWEST SIDE OF PLANTATION DRIVE, REED CREEK DIST. HENRY COUNTY, LOT 5, SECTION 2, KINGS MOUNTAIN SUB. FOR KINGS MOUNTAIN DEVELOPMENT CORP.
1995	HURD				DB	668	703	

# KEY

A. S. E. — Appraisements and Settlements of Estates  
 B. P. — Blue Prints or Plat Books  
 B. S. — Supervisors Books  
 C. C. O. — County Court Orders

C. L. O. — Common Law Orders  
 D. B. — Deed Books  
 P. E. — Portions of Estates  
 R. — Road Files  
 S. — Surveyors Books

# INDEX TO MAPS and ROADS

(282)

HENRY COUNTY, VIRGINIA

SOLD BY M & W PRINTERS, LYNCHBURG, VA.

MADE BY THE COTT INDEX COMPANY, COLUMBUS, OHIO

YEAR	PARTY				BOOK OR FILE	Volume	Page	DESCRIPTION
	SURNAME	ABCDEFGHIJ	IJKLMNO	PQRSTUVWXYZ				
1995	HUSSEY	CAROLE R.	LESLIE S.		MB	87	491	IRISWOOD DIST. HENRY COUNTY 10.45 ACRE + PARCEL
1995								
1995	HUSSEY			W. LEE, II	MB	87	611	HORSEPASTURE DIST. HENRY COUNTY, PARCEL "A", 0.604 ACRE
1995								
1991	HUNLEY	DENNIS M.			MB	88	144	SOUTHWEST SIDE OF STATE ROUTE #657, REED CREEK DIST. HENRY COUNTY, TRACT "E"
1995								
1968	HURST	GLORIA G.	JAMES E.		DB	693	008	STATE ROUTE 634, RIDGEWAY DIST. HENRY COUNTY 1.008 ACRES
1995								





## KEY

A. S. E. — Appraisement and Settlements of Estates  
 B. P. — Blue Prints or Plat Books  
 B. S. — Supervisors Books  
 C. C. O. — County Court Orders  
 C. F. — Chancery Files

C. L. O. — Common Law Orders  
 D. B. — Deed Books  
 P. E. — Partition of Estates  
 R. — Road Files  
 S. B. — Surveyors Books

# INDEX TO MAPS and ROADS

## HENRY COUNTY, VIRGINIA

Stod by J. P. Bell Company, Lynchburg, Va.,

8151. Fernaflex Index No. 2. Made by Hall & McChesney Inc, Syracuse, N. Y.

YEAR	PARTY			BOOK OR FILE	Volume	Page	DESCRIPTION
	SURNAME	ABCDEFGHIJ	KLMNOPQ				
1937	Hylton			Sallie R	B P	2 320	1,115 A on South Mayo River in Patrick & Henry Counties
1937	Hylton et al			Valentine S	B P	2 320	200 A on South Mayo River in Patrick & Henry Counties
1940	Hylton			S A Mrs	B P	2 215	Tracts on west side of Mayo River
1958	Hylton			Wendall Vallie /	B P	11 64	Lot 11 Carver Hgts Subdivision in Horsepasture District
1961	Hylton	Helen G.		Royce B.	B.P.	18 56	Lot, on Hwy 58, H.P. Dist
1961	Hylton	Eunice D.		Robert C. Peggy M. Walter M.	B P	19 4	Lots 26, 27, 28, 29, Sec. D. Gaynor Hgts. Sub. Div. M'ville Dist.
1968	Hylton				B P	38 5	LOT #7, SEC. A., CAMP BRANCH PLANTATION, IRISWOOD DIST.
1969	Hylton	Dallas R.			B P	8 68	Rte #87
1971	HYLTON			JUDY F. MILBERT C.	B P	47 26	LOT #5, RTE #912, FAIRWAY ACRES, BLACKBERRY DIST.
1969				MARY MANNS			
1971	HYLTON			VALLIE WENDELL	B P	48 81	LOTS 11, 12, 13, 14, SEC. E., HORSEPASTURE DIST.
1971	HYLTON	CLAUDINE F.			B P	49 86	LOT #8, SEC. B., PIEDMONT ESTATES, IRISWOOD DIST.
1972	Hylton	Dovie J.			M B	53 70	Property off SE side of U.S. rt 220, Ridgeway Dist.
1975							
1975	Hylton	Charles L.	Linda R.		M B	63 66	Lot 7 State Route 775 Blackberry District
1977				James E.			
1977	Hylton			Lucy M.	M B	67 1	Part of Lots 55-61 H P Dist
1977							
1978	Hylton	Dovie J.			M B	68 147	A-2 1.034 acres Town of Ridgeway
1978	Hylton	Frank Johnson			MB	70 29	5.94 acres St. Rt. 839 Martinsville Dist.
1979				Jerry L.			
1979	Hylton			Katherine H.	M B	71 152	Tract 1-B(2.443ac) St. Rt. 695 H. P. District
1979							
1979	Hypes	Brenda L.	Larry James		M B	71 158	Lot A James St. Martinsville Dist.
1980							
1980	Hylton	David Lee			M B	73 149	Lot 3 Westwood Ct. Blackberry Dist.
1982							
1982	Hylton	Dallas and Sons			MB	76 90	St. Rt. 87 Ridgeway District Tract 1
1983							
1983	Hylton	Charles M.	Yvonne B.		DB	369 659	Westwood Acres Sub., Crescent Court, Blackberry District, Lot 10 and Pt. Lot 11 Sec. A
1985							
1985	Hylton	Greely Oscar			MB	81 706-713	Tracts 1-3, St. Rt. 942, Blackberry Dist.
1985	Hylton	Greely Oscar			MB	81 714-721	Tracts 1A, 1B, Tracts 2 and 3, St. Rt. 942, Blackberry District
1986							
1986	Hylton	Dallas and Sons, Inc.			MB	81 1847-1848	Lot 34, South Daniels Creek Road, Martinsville District
1986	Hylton	Frank J. T/A Habco Construction Co.			MB	81 2158-2159	Tract 3 SR 778 Msville Dist
1987							
1987	Hylton	Joseph			MB	82 928-935	Drainage Easement and Road Right of Way, Virginia Dept. Trans. Const. Easement, Ridgeway, Palmer Dr. Lot 10, St. Rt. 902, Victor Stree, Mason Hgts. Sub. Ridgeway District
1987	Hyde			Sandra M. Tommy W.	DB	447 621	
1987							
1987	Hylton	Ann	Joseph, Jr.		MB	82 928-935	Drainage Easement and Road Right of Wway, Virginia Dept. Trans. Const. Easement, Ridgeway Dist., Palmer
1987				Joseph			
1987	Hylton	Ann	Joseph, Jr.		MB	32 1006-1013	Drainage Easement and Road Right of Way, Virginia Department Trans. Const. Easement, Palmer Drive, Ridgeway District
1987							
1987	HYLTON	FRANK J.				461 485	NORTHEAST SIDE OF SR #778, MARTINSVILLE DISTRICT
88						2030-	HENRY COUNTY, PART OF TRACT 3
88	HYPES	BRENDA L.	LARRY J.		MB	82 2031	LOT 9, HORSEPASTURE DIST., PRESTON GARDEN SUBD.
88							
89	HYLTON, et als	FRANK J.			MB	83 178	NORTHEAST SIDE OF STATE ROUTE #778, MARTINSVILLE DISTRICT, BEING PART OF TRACT 3
1989							
1990	HYLTON			NANNIE M. WILLIAM A.	MB	83 615	BLACKBERRY DISTRICT OF HENRY COUNTY, LOT 5, NOW DESIGNATED AS LOT 5R, BEING PART OF LOT 4-A & LOT 4
1990							
1990	HYLTON	BOBBY O'BAIN			MB	84 14	SITUATED ON THE SOUTHEASTERLY SIDE OF STATE ROUTE 838, BLACKBERRY DISTRICT OF HENRY COUNTY, LOT 3 0.829 ACRE

## KEY

A. S. E. — Appraisement and Settlements of Estates  
 B. P. — Blue Prints or Plat Books  
 B. S. — Supervisors Books  
 C. C. O. — County Court Orders  
 C. F. — Chancery Files

C. L. O. — Common Law Orders  
 D. B. — Deed Books  
 P. E. — Partition of Estates  
 R. — Road Files  
 S. B. — Surveyors Books

# INDEX TO MAPS and ROADS

## HENRY COUNTY, VIRGINIA

Slod by J. P. Bell Company, Lynchburg, Va.

8151. Permaflex Index No. 2. Made by Hall & McChesney Inc, Syracuse, N. Y.

YEAR	PARTY				BOOK OR FILE	Volume	Page	DESCRIPTION
	SURNAME	ABCDEFGHIJ	KLMNO	PQRSTUVWXYZ				
90								
91	HYLTON	FRANK J.			MB	84	560	NORTHEAST SIDE OF STATE ROUTE #778, MARTINSVILLE DISTRICT HENRY COUNTY, TRACT "D", 29.041 ACRES
91	HYLTON	BARBARA Y.	JAMES R.		HWY	19	240	STATE ROUTE #606, 0.07 ACRE, REED CREEK DISTRICT OF HENRY COUNTY
91	HYLTON	BETTY J.	MARK S.		DB	558	65	SOUTHWEST SIDE OF FLAMINGO ROAD, BLACKBERRY DISTRICT HENRY COUNTY, FLAMINGO ROAD SUBDIVISION
1991	HYLTON	BARBARA Y.	JAMES R.		HWY	19	240	STATE ROUTE 606 0.07 ACRE, REED CREEK DISTRICT OF HENRY COUNTY
1992	HYLTON	CHARLES L.	LINDA R.		MB	85	322	BLACKBERRY DIST HENRY COUNTY, BEING A PORTION OF PARCEL NO. 4 1.84 ACRES, STATE ROUTE 775
1992	HYLTON	GREGORY O.	JO ELLEN		MB	85	332	NORTHERLY SIDE OF STATE ROUTE 609, HORSEPASTURE DIST. HENRY COUNTY, LOT 4
1993	HYLTON	FRANCES R.	ROGER IRVIN		MB	86	219	TRACT 1, 32.673 ACRES, WEST SIDE OF STATE ROUTE #640 RIDGEWAY DIST. HENRY COUNTY
1993	HYLTON		TIMOTHY C.		DB	630	23	SOUTHEAST SIDE OF WEST PAUL STREET COLLINSVILLE DIST. HENRY COUNTY, LOT 5, PAUL W. BOWLES SUBDIVISION
1993	HYLTON	CHARLES M.			MB	86	514	SOUTHWEST SIDE OF STATE ROUTE #657, REED CREEK DIST. HENRY COUNTY, TRACTS C AND D
1995	HYLTON	CATHY J.	WILLIAM G., SR.		MB	87	620	NORTHEAST SIDE OF STATE ROUTE 31248, BLACKBERRY DIST. HENRY COUNTY, TRACT 1A
1995	HYLTON	JULIE A.	RONALD L.		MB	88	220	REED CREEK DIST. HENRY COUNTY, 10.00 ACRES
1996	HYLTON		VIVIAN B.		MB	88	415	IRISWOOD DIST. HENRY COUNTY, DRAINAGE EASEMENTS AND ROAD RIGHTS OF WAY
1996	HYLTON	CHARLES J.			DB	714	477	BLACKBERRY DIST. HENRY COUNTY, 1.9904 ACRES RIDGE ROAD 40' RIGHT OF WAY
1996	HYLTON	HARVEY E.	MISTY L.	PHYLLIS A.	MB	89	18	TRACT 1 AND 2, HORSEPASTURE DIST. HENRY COUNTY

**KEY**

A. S. E. — Appraisement and Settlements of Estates  
 B. P. — Blue Prints or Plat Books  
 B. S. — Supervisors Books  
 C. C. O. — County Court Orders  
 C. F. — Chancery Files

C. L. O. — Common Law Orders  
 D. B. — Deed Books  
 P. E. — Partition of Estates  
 R. — Road Files  
 S. B. — Surveyors Books

**INDEX TO MAPS and ROADS**  
**HENRY COUNTY, VIRGINIA**

8151. Permindex Index No. 2. Made by Hall & McCheaney Inc, Syracuse, N. Y.

Slod by J. P. Bell Company, Lynchburg, Va.

YEAR	PARTY				BOOK OR FILE	Volume	Page	DESCRIPTION
	SURNAME	ABCDEFGHIJ	KLMNO	PQRSTUVWXYZ				
1785	Innes	Hugh			S B	1	306	933 A on both sides of Snow Creek
1792	Inning			Samuel	D B	8	218	Lots No 21 & 23 in Town of Martinsville
1975				James E.				Lots 6 & 7 & 1/2 of lot 8 South side Twin Oak Drive
1975	Inman			Marie Tucker	M B	62	14	Ridgeway District
1977				Anthony W.				
1977	Inman			Jane H	M B	67	122	Lots 25 & 26 & 1/2 Lot 27 Blk 1 Sec 2 Woodland Hgts Msville Dist.
1981								
1981	Inman	Hubert E.		Phyllis T.	DB	335	523	Carriage Court Lot 9 Bk 1 Ridgeway District
1983				Lynn C.				
1983	Inman			James A.	DB	360	693	Pt. Lot 14 Andra Drive, Ridgeway District
1985				James E.				
1985	Inman			Marie T.	DB	404	585	Lot 15, Lancer Lane, Mount Olivet Court Sub., Iriswood District
1989								
1989	IOSUE	BARBARA & MICHAEL A.			DB	490	211	SOUTHEAST OF STONEWALL JACKSTON TRAIL, IRISWOOD DISTRICT, LOT 18, SECTION T, CHATMOSS CORP. SUBD.
1989								WESTERLY SIDE OF SR #609, REED CREEK DISTRICT
1989	INGLE	GARY B.	MITZEY D.		MB	83	314	HENRY COUNTY, LOT 14 & 15, SAM S. GUSLER SUBDIVIS
1991								
1991	INGLE	GARY B.	MITZY D.		MB	85	90	WESTERLY SIDE OF STATE ROUTE 609, REED CREEK DIST. HENRY COUNTY, LOT 14 AND ALL OF LOT 15, SAM S. GUSLER SUBDIVISION
1992				JAMES A.				
1992	INMAN			MISTY G.	MB	85	333	SOUTHERLY SIDE OF STATE ROUTE #609, REED CREEK DIST. HENRY COUNTY, LOT "2", 1.074 ACRES
1993								IRISWOOD DIST HENRY COUNTY, 4 LOTS 1.785 ACRES, STATE ROUTE #610
1993	INMAN	CONNIE H.	MORRIS LYNN		DB	623	404	4 LOTS 1.785 ACRES STATE ROAD NO. 610, IRISWOOD DIST HENRY COUNTY
1993	INMAN	CONNIE H.	MORRIS LYNN		DB	623	277	
1994								SOUTHEAST SIDE OF CORDIS ROAD, IRISWOOD DIST. HENRY COUNTY, TRACT "D" AND "E" "MIDWAY ESTATES" SUB.
1994	INMAN	ELIZABETH C.	KENNETH B.		MB	87	246	
1994								NORTHWEST SIDE OF PARKWOOD COURT AND ON THE SOUTHEAST SIDE OF KINGS MOUNTAIN ROAD, COLLINSVILLE DIST. PART OF PARCEL A-2
1994	INMAN			JOHN ALAN	MB	87	370	
1996								
1996	INMAN	BEVERLY J.	KENNETH W.		MB	88	772	NORTHERLY END OF FALL DRIVE, COLLINSVILLE DIST. HENRY COUNTY LOT 26, SECTION "L", J. R. SMITH ESTATE SUBDIVISION



KEY

A. S. E. — Appraisement and Settlements of Estates	C. L. O. — Common Law Orders
B. P. — Blue Prints or Plat Books	D. B. — Deed Books
B. S. — Supervisors Books	P. E. — Partition of Estates
C. C. O. — County Court Orders	R. — Road Files
C. F. — Chancery Files	S. B. — Surveyors Books

# INDEX TO MAPS and ROADS

## HENRY COUNTY, VIRGINIA

8151. Permaplex Index No. 2. Made by Hall & McChesney Inc, Syracuse, N. Y.

Slod by J. P. Bell Company, Lynchburg, Va.

YEAR	PARTY			BOOK OR FILE	Volume	Page	DESCRIPTION
	SURNAME	ABCDEFGHIJ	KLMNOPQRSTU				
1780	Isham		William	S B	1	95	271 A on Little Sycamore Creek
1780	Ison		John Sr	S B	1	150	118 A on Smith River
1780	Ivie	Howel		S B	1	175	215 A on branches of Matrimony Creek
1927	Isley		Thomas	B P	2	214	16.5 A on head waters of Double Branch Henry Co Va
1936	Isley		T I	B P	1	222	Right of Way for Transmission Line for Pinnacles Hydro Electric Project
1936	Isley		Rosie T I	D B	58	273	Option for Right of Way for Electric Lines through said property Henry County
1947	Isley		Thomas	B P	3	332	A part of a 24-1/4 acre tract on State Rd. #641 in Ridgeway District.
1951	Isley		Thomas Est I	B P	5	13	3 tracts on State Road 641 Ridgeway District
1958	Isley		Margaret S	B P	12	55	Tract John O Coan heirs prop in Town of Ridgeway
1969	Isley		Janie B . Reed Q.	B P	42	43	Part Tract #7, Reed Creek Dist.
1970	IRVINE	DIANNE HELEN/	JOHNNY W.	B P	46	39	Lot #38, VICTOR STREET, RIDGEWAY DIST.
1972	Isley		Linda W. L. Randolph	M B	53	58	Lot 37 Section A, Chatmoss Corporation S/D Mt. Olivet R. Iriswood Dist.
1973	ISLEY	CAROL T.	RICHARD W.	M B	54	84	Lot 17 Sec A., KIMBERLY HILLS S/D, REED CREEK DIST
1973	Iten		Jane P Joseph W Jr	M B	56	36	Lot 3 St Rt 641 Ridgeway District
1981	Ivey	Betha P. Early Gene		DB	332	274	St. Rt. 679 Lot 3 Blackberry District
1987	Ireland		Carl Stephen Margaret Ann	DB	447	769	Lot 43, Hamilton Road, Cambridge Estate Sub., Blackberry District
1987	IRVINE	HELEN D. & JOHNNY W.		DB	461	708	NORTHEAST SIDE OF VICTOR STREET, RIDGEWAY DIST. LOT 41, MASON HEIGHTS SUBDIVISION
1987	IVEY	BETSY D. MARK N.		MB	83	161	SOUTHEAST SIDE OF U.S. ROUTE 220, REED CREEK DISTRICT,
1989	ISLEY	DAVID K. ELIZABETH W.		DB	502	31	EASTERLY SIDE OF SR #685, RIDGEWAY DISTRICT OF HENRY COUNTY, RICH ACRES SUBDIVISION
1989	IRBY	ELIZABETH C. E. CLAIBORNE	E. CLAIBORNE, JR.	MB	83	585	MARTINSVILLE DISTRICT OF HENRY COUNTY, DRAINAGE EASEMENTS, AND ROAD RIGHTS-OF-WAY
	XXXXXXXXXXXXXXXXXXXX	EMILY H. JAMES P.					
1990	IRBY	ELIZABETH C. E. CLAIBORNE	EDWARD CLAIBORNE, JR. MICHELLE M.	HWY	19	129	MARTINSVILLE DISTRICT OF HENRY COUNTY, ROUTE 108
1990	IRBY	EMILY H. JAMES P.		HWY	19	129	MARTINSVILLE DISTRICT OF HENRY COUNTY, ROUTE 108
1992	ITEN	JOSEPH, JR.		MB	85	483	IRISWOOD DIST HENRY COUNTY, LOTS 2 AND 3
1993	IRVIN	TERESA B.		DB	629	744	NORTHERLY SIDE MARTIN CIRCLE, HORSEPASTURE DIST. HENRY COUNTY, LOT 12, SECTION 5, KINGS VILLAGE SUB.
1995	ISLEY	GARY STEPHEN, JR.	TAMMY W.	DB	682	683	HORSEPASTURE DIST. HENRY COUNTY, LOT A-1 0.580 ACRE
1996	ISLEY	L. RANDOLPH LINDA W.		MB	88	374	IRISWOOD DIST. HENRY COUNTY, 20.8183 ACRES



**KEY**

A. S. E. — Appraisement and Settlements of Estates	C. L. O. — Common Law Orders
B. P. — Blue Prints or Plat Books	D. B. — Deed Books
B. S. — Supervisors Books	P. E. — Partition of Estates
C. C. O. — County Court Orders	R. — Road Files
C. F. — Chancery Files	S. B. — Surveyors Books

**INDEX TO MAPS and ROADS**  
HENRY COUNTY, VIRGINIA

8151. Permaplex Index No. 2. Made by Hall & McChesney Inc, Syracuse, N. Y.

Slod by J. P. Bell Company, Lynchburg, Va.

YEAR	PARTY		BOOK OR FILE	Volume	Page	DESCRIPTION
	SURNAME	ABCDEFGHIJ KLMNO PQRSTU VWXYZ				
1858	Jarrett	Andrew J Patrick F	S B	1	521	30 1/2 A on waters of Blackberry Creek
1900	Jarrett	H F Martha A	D B	30	424	17 A in Henry County on waters of Koger Creek 47 A on branch waters of Horsepasture Creek Horse- pasture District Henry County Va
1939	Jarrett	T C (Mrs)	B P	2	147	
1941	Jarrett	H B	(P B P D B)	2 45	359 410	Tract of land in Horsepasture District Martinsville District
1949	Jarrett	H Gray	B P	4	200	Part Lot 74 John R Smith Property Collinsville
1950	Jarrett et al	Fannie F Brown	B P	4	268	Lots on E side Road No 698 Horsepasture District
1958	Jarrett	E C Mary Ella	B P	12	71	Lot in Ramseytown in Reed Creek District
1964	Jarrett	Wayman D.	B P.	27	17	2 lots, St. Rt. 698, H.P. Dist. 8 acres near Sanville St. Rd. 698 H.P. Dist.
1965	Jarrett	J.B.	B P	28	17	
1965	Jackson	Donald L.	B P	30	28	.975 acre St. Rt. 936, Ridgeway Dist.
1966	Jarrett	Christine M./Lewis E.	B P	34	14	Lots 11,12,13, C.C.Broun etals Sub.Div.R.D.Dist
1968	Jarrett	Mary L. Ray	B P	40	61	Lot #4, Sec 3, Greenbrier Pk., Horsepasture Dist.
1969	Jarrett	R. E.'s Est.	B P	41	42	201.144 Acres, Rte #680, Blackberry Dist.
1969	Jackson	Kerna J. Wilma M.	B P	42	54	Various Lots, Rte #838, Blackberry Dist.
1969	Jarrett	J. Wheeler	B P	8	30	Rte #698
1970	JACKSON	GEORGE L. NORA S.	B P	45	68	21.87 ACRES, MARTINSVILLE DIST.
1971	JANEY, JR.	MARTHA SMITH ROY D.	B P	46	91	LOTS 13 & 14, SEC. B, RTE #698, BLACKBERRY DIST.
1971	JACOBSON	GERALDINE S. WILLIAM G.	B P	49	52	LOT #15, SEC. A. KIMBERLY ROAD, REED CREEK DIST.
1973	Janney	Everett L Jr Thelma C	B P	56	45	Property in Ridgeway District
1976	JACKSON	DREAMA T. MARVIN EUGENE	M B	64	60	REED CREEK DISTRICT PORTION OF TRACT 2 R.I.EGGLESTON #
1976	Janney	Steve Allen	M B	66	35	Portion 17 Acre tract Reed Crk Dist
1977	Janney	Mary Ruth	M B	69	38	Portion of 1.7 acre tract Collinsville Reed Crk Dist.
1978	Jarrell	Elizabeth Ann	M B	69	143	Lot B St. Rt. 620 Iriswood Dist.
1978	Jarrell	Elizabeth Ann	M B	70	46	Lot B .497 acre St. Rt. 620 Iriswood Dist.
1978	Jahoda	Jean L. Peter	M B	70	51	Tract 1 (1.404 acres) Reed Crk Dist.
1980	Janey	Donna E. John Walker, Jr.	MB	74	165	Pt.17acre tract Reed Crk Dist.
1980	Janey	Roy H.	MB	75	26	17 acre tract Reed Crk Dist.
1980	Jarecke	Merle R. Sandra J.	MB	75	50	Chatmoss Ct. Ext. Lot 54 Bk 1 Sec. 2 Iriswood District.
1978	Jackson	Donna G. Jackie D.	DB	331	327	Tract on the corner of St. Rt. 639 and 640 Ridgeway Dist.
1981	Jackson	Cassell	DB	335	54	St. Rt. 619 1.38 acres Henry County
1981	Jackson	Amos Leroy Mary Virginia Massie	MB	76	39	St. Rt. 683 Tract 1 Blackberry District
1964	Jarrett	Wayman D.	DB	376	168	Lots 1 and 2 , St. Rt. 698, Horsepasture Dist.
1984	Jarrett	Helen H. William Herman	HWY PB	16	22	St. Rt. 606, Right of Way, Reed Creek District, Virginia State Highway
1984	Janney	Headley Lee Linda O.	MB	80	26	Road Right of Way & Easement-Reed Creek District



## KEY

A. S. E. — Appraisement and Settlements of Estates  
 B. P. — Blue Prints or Plat Books  
 B. S. — Supervisors Books  
 C. C. O. — County Court Orders  
 C. F. — Chancery Files

C. L. O. — Common Law Orders  
 D. B. — Deed Books  
 P. E. — Partition of Estates  
 R. — Road Files  
 S. B. — Surveyors Books

# INDEX TO MAPS and ROADS

## HENRY COUNTY, VIRGINIA

8151. Permaflex Index No. 2. Made by Hall &amp; McChesney Inc, Syracuse, N. Y.

Slod by J. P. Bell Company, Lynchburg, Va.

YEAR	PARTY			BOOK OR FILE	Volume	Page	DESCRIPTION
	SURNAME	ABCDEFGHIJ	KLMNOP				
85	Jarrett			Rhonda B. William Lea	M B	81	999-1001 St. Rt. 687, Parcel A and B, Horsepasture District
86	Jarrett			Ross	HWY PB	16	128 St. Rt. 606, Reed Creek District, Virginia Highway
86	Jarrett			Jerry C.			Lot 1 SR 622 Ridgeway Dist
86	Jarrett	Delores C.			D B	423	97 St. Rt. 881, Parcel 1-1.145 acres, Blackberry District
87	Jackson	Arthur Duro	Janice Paula	Huggins	DB	448	748 NORTH WEST SIDE OF FERNDAL COURT, LOT 8, MARTINSVILLE DISTRICT, HENRY COUNTY, COLLINSVILLE HIGHLANDS SUB.
87	JANEY	FRANK D. & JANE U.			DB	462	171 SOUTH EAST SIDE OF PRILLAMAN COURT, REED CREEK DISTRICT, HENRY COUNTY, LOT 13, "PHILLIP V. PRILLAMAN SUBDIVISION"
87	JARRETT	ALICE F. AND MARKHAM K.			DB	462	1776- BLACKBERRY DISTRICT, HENRY COUNTY, 48.74 ACRE +
88	JARRETT	DAVID CALDWELL			MB	82	1779 PARCEL
88	JACKSON	AUDREY F. MELISSA A.			MB	83	32 NORTHWESTERLY SIDE OF SR #666, BLACKBERRY DISTRICT OF HENRY COUNTY, PART OF LOT 6, NOW LOT 64
89	JANEY	HUBERT L. DANNY D.	RUTH J.		DB	501	608 EASTERLY SIDE OF SR #1820, BLACKBERRY DISTRICT OF HENRY COUNTY, LOT 6, 1.004 ACRES, RE-DESIGNATED AS LOT 6R
89	JARRETT	CARRIE M. JAMES A.			DB	501	569 BLACKBERRY DISTRICT OF HENRY COUNTY, 0.6990
90	JARRETT	GARY D. DONNA R.			DB	515	665 EASTERLY SIDE OF NORTHVIEW CIRCLE REED CREEK DISTRICT HENRY COUNTY, LOT 5, BLOCK 5, HILLCREST PARK SUBDIVISION
90	JARRETT		ROBERT AFTON		DB	515	296 SOUTHEAST SIDE OF ROBINHOOD ROAD, REED CREEK DISTRICT HENRY COUNTY, PART OF LOT 143 & PART OF LOT 144, OF THE SHERWOOD FOREST SUBDIVISION
90	JARRETT	J. L.	RONALD J.		MB	84	31 STATE ROUTE #687 AND ON THE SOUTH SIDE OF STATE ROUTE #609 BLACKBERRY DISTRICT OF HENRY COUNTY LOT 1 AND PARTS OF LOTS "A" AND LOT 2-A
90	JARRETT	DELORES C. JERRY C.			DB	520	355 EASTERLY SIDE OF DOGWOOD LOOP, RIDGEWAY DISTRICT OF HENRY COUNTY, LOT 5, SECTION "C"
91	JANNEY	MILLARD EUGENE			DB	536	286 NORTHERLY SIDE OF STATE ROUTE #684, HORSEPASTURE DISTRICT HENRY COUNTY
90	JANNEY	MILLARD EUGENE			HWY	19	171- HORSEPASTURE DISTRICT OF HENRY COUNTY, ROUTE 58
91	JARRETT	DEBRA S. MARK A.			MB	84	382 EAST SIDE OF STATE ROUTE #687, AND ON THE SOUTH SIDE OF STATE ROUTE 761, BLACKBERRY DISTRICT OF HENRY COUNTY, TRACT 1
1989	JARRETT	CARRIE M. JAMES A.			DB	577	583 BLACBKERRY DIST HENRY OCUNTY, 0.6990 ACRE
1992	JARRETT	CARRIE M. JAMES A.			DB	577	583 IRISWOOD DIST HENRY COUNTY, 7.98 ACRES, STATE ROUTE 651
1992	JACKSON	BRENDA M. ORAL L.			MB	85	482 NORTHWEST SIDE OF STATE ROUTE 922, REED CREEK DIST HENRY COUNTY, PARCELS "A", "B", "C" AND "D"
1993	JACKSON	FRED III EMMA S.			MB	86	176 SOUTHEAST SIDE OF MASON COURT, COLLINSVILLE DIST. HENRY COUNTY, LOTS 49, 50, 51-A 51-B 52-A AND 52-B GAYNOR HGTS SUBDIVISION
1993	JARRETT	MARKHAM K.			MB	86	121 NORTHERLY SIDE OF STATE ROUTE #651, IRISWOOD DIST. HENRY COUNTY, TRACT 106, 7.983 ACRES
1993	JACKSON	BRENDA M. ORAL L.			MB	86	332 NORTHWEST SIDE OF STATE ROUTE #750, RIDGEWAY DIST HENRY COUNTY, LOT 3
1993	JACKSON	DONNA G. JACKIE D.			MB	86	246 WEST SIDE OF COLONIAL DRIVE, COLLINSVILLE DIST. HENRY COUNTY, LOT 2 AND PART OF LOT 3 "COLLINGWOOD PLACE, INC." SUB., NOW DESIGNATED AS LOT 2
93	JACOBS	ARLENE F.			DB	623	342 REED CREEK DIST HENRY COUNTY, LOT 143R AND LOT 144R, SHERWOOD FROEST SUBDIVISION, ROBINHOOD ROAD
93	JARRETT	ROBERT AFTON PATRICIA C.			DB	624	489 HORSEPASTURE Dist., Henry Co., 0.01 acre, Rt. 58
94	Jarrett	James L. Regina B.			Hwy.	21	73 SOUTHEAST SIDE OF LANCERLAIN STREET, TOWN OF RIDGEWAY
1994	JANNEY	EVERETT LANCE			MB	86	619 NORTH SIDE OF DORA DRIVE, RIDGEWAY DIST. HENRY COUNTY LOT 32, SECTION "E", SHANNON HILLS SUBDIVSION
1994	JAMEER	DESIREE			DB	648	206 RIDGEWAY DIST. HENRY COUNTY, DRAINAGE EASEMENTS AND ROAD RIGHTS OF WAY
1994	JACKSON	DONALD L. DOUGLAS L.	TERESA C.		MB	87	181 EAST SIDE OF TRINITY TERRACE, RIDGEWAY DIST. HENRY COUNTY, LOT 3, SECTION 1, TANGLEWOOD TERRACE SUB.
1994	JACOBS	ALEX L.	PEGGY ANN		DB	660	63 REED CREEK DIST. HENRY COUNTY, 0.139 ACRES
1977	JARRETT	CLAUDE E.			DB	680	006 RIDGEWAY DIST. HENRY OCUNTY, BEING PART OF TRACT 3
1995	JACKSON	DOUGLAS L.			MB	88	57 SOUTH SIDE OF RANDOLPH STREET, COLLINSVILLE DIST. HENRY COUNTY
1995	JANNEY	RANDY W.			DB	687	286 RIDGEWAY DIST. HENRY COUNTY, TRACT "D", 12.691 ACRES
1995	JACKSON	MICHELLE C. TIMOTHY D.			MB	88	164 SOUTH SIDE OF CHATMOSS COURT EXT. IRISWOOD DIST. HENRY COUNTY, LOT 9, SECTION 2, BLOCK 5, "THE CHATMOSS CORP."
1995	JACQUESS	CHRYL R.	RICHARD B.		DB	692	109

**KEY**

A. S. E. — Appraisements and Settlements of Estates  
 B. P. — Blue Prints or Plat Books  
 B. S. — Supervisors Books  
 C. C. O. — County Court Orders

C. L. O. — Common Law Orders  
 D. B. — Deed Books  
 P. E. — Portions of Estates  
 R. — Road Files  
 S. — Surveyors Books

**INDEX TO MAPS and ROADS**

(376)

HENRY COUNTY, VIRGINIA

SOLE BY H & W PRINTERS, LYNCHBURG, VA.

MADE BY THE COTT INDEX COMPANY, COLUMBUS, OHIO

YEAR	PARTY				BOOK OR FILE	Volume	Page	DESCRIPTION
	SURNAME	ABCDEFGHIJ	JKLMNO	PQRSTUVWXYZ				
1995 1995	JACKSON		JAMES W., JR.		MB	88	261	LOT 17, SKYLINE FOREST SUBDIVISION, RIDGEWAY DIST. HENRY COUNTY, LOTS 18 AND 19
1995	JACQUES	CHERYL R.		RICHARD B.	HWY	21	169	REED CREEK DIST. HENRY COUNTY, ROUTE 655 0.05 ACRES
1993 1995	JACKSON	DARRELL E.		REBECCA E.	MB	88	309	IRISWOOD DIST. HENRYCOUNTY, 68.3647 ACRES
1996 1997	JANNEY	ELIZABETH R.		ROBERT W., JR.	MB	89	43	SOUTHWEST SIDE OF STATE ROUTE #831, BLACKBERRY DIST. HENRY COUNTY, LOT 134



KEY

A. S. E. — Appraisal and Settlements of Estates	C. L. O. — Common Law Orders
B. P. — Blue Prints or Plat Books	D. B. — Deed Books
B. S. — Supervisors Books	P. E. — Partition of Estates
C. C. O. — County Court Orders	R. — Road Files
C. F. — Chancery Files	S. B. — Surveyors Books

# INDEX TO MAPS and ROADS

## HENRY COUNTY, VIRGINIA

8151. Permaplex Index No. 2. Made by Hall & McChesney Inc, Syracuse, N. Y.

Slod by J. P. Bell Company, Lynchburg, Va.

YEAR	PARTY				BOOK OR FILE	Volume	Page	DESCRIPTION
	SURNAME	ABCDEFGHIJ	KLMNO	PQRSTUVWXYZ				
1791	Jessop			William	S B	1	405	64 A on the branches of John's Creek
1938	Jefferson	Hallie G	Motley S		B P	2	85	18 A near Horsepasture Henry County Va
1950	Jefferson	E K			B P	4	263	66/100 acre M S Jefferson property N E of Horsepasture Store Horsepasture District
1950	Jefferson		M S		B P	4	263	66/100 acres N E of Horsepasture Store Horsepasture Dist
1954	Jessee et al	B S			B P	8	4	2 lots at Collinsville Martinsville District
	Jefferson		M S		B P	19	82	portion of 2 lots on U S H'way 58, H. P. Dist.
1962	Jester	Gloria S.	John W.		B P	20	69	Lot 13, of Geo. W. Gusler Sub. Div., M'sville Dist.
1964	Jester	Gloria S.	John W.		B P	25	39	Collinsville Lot 25, Sec. G., J. R. Smith Estate Ridge Road/ M'sville Dist.
1965	Jessee	B. S.			B P	29	60	Part lots 13,14,Blk.B,Sec.A,Collins Flashlight Corp./
1965	Jessee	Elaine H.			B P	29	60	Part lots 13,14,Blk.B,Sec.A,Collins Flashlight Corp./
1966	Jirouch	Edwin A. Jr.			B P	33	47	Lot #8, Sec. F., Sheffield Terrace, Ridgeway Dist.
			Nina Sue C.					
1968	Jefferson	Chester E.			B P	37	86	1.20 Acre, Leatherwood Dist.
1974			Onnie					
1974	Jefferson		Minnie M.		M B	61	92	Lot 13 Sec T Camp Branch Hill S/D Lakewood Trail Iriswood
1976								LOTS 35 -41 & PART OF 42 STONE RXXX
1976	JEFFERSON	ANNA P.	JOSEPH W.		M B	63	130	PLANTATION BLKBERRY DIST.
1977								
1977	Jefferson	Eldon K.			M B	66	126	Portion Tract 4 H P Dist
1978			David A.					
1978	Jewell	Elizabeth W.			M B	68	134	Part pf Lot 37 Blk. 5 Sec 2 Iriswood Dist.
1979								
1979	Jensen	Bryn Y.	James H.		M B	72	28	Lot 11 & 11-R Sec C Shannon Ct. Ridgeway Dist.
1980								
1980	Jesneck	Edward J.	Mae E.		M B	74	89	2.258 acres from Barbara Carter Stone Blackberry Dist.
1981								
1981	Jesneck	Edward J.	Mae E.		DB	332	270	Property on Va Sec. Road 698 Blackberry District.
1981								
1981	Jesneck	Edward J.	Mae E.		DB	337	451	Well Lot and acreage St. Rt. 698 Blackberry District
1978			Virginia M.					
1982	Jessee		William J.		DB	349	459	0.394 acre Horsepasture District
1983			Rosalie					
1983	Jewis		William		MB	77	104	Lot 1 Bk. 6 and 5B Sec. Devonshire Dr. Shannon Hills Sub., Ridgeway District
1983			Elizabeth W.					
1983	Jewell	David A.			DB	359	749	Lot 4 Sec. A St. Rt. 671 George T. Ramsey Estate Sub., Reed Creek District
1984								
1984	Jefferson		Ronald J.		DB	388	715	Lot 6 St. Rt. 761, Blackberry District
1985								
1985	Jessup		Ruth Stuart		MB	81	32-34	Lots 1A, 1B and 1C Sec. 2, Joseph Martin Highway being St. Rt. 685 and Stuart Ridge Road, Rich Acres Sub.
1985								
1985	Jessie	H. A.	Mary Lee G.		MB	81	632-639	Lake View Trail, Drainage Easements and Right of Way, Ridgeway District
1987			Elizabeth Earl Williams		DB	439	490	St. Rt. 671, Lot 4, Sec. A, George T. Ramsey Est. Sub.
1987	Jewell	David Allen						
1989			MICHAEL A.					
1989	JEFFERSON		MARILYN T.		DB	505	591	SOUTHWESTERLY SIDE OF SOUTHLAND DRIVE, RIDGEWAY DISTRICT OF HENRY COUNTY, LOT 14, SECTION "J" HOLIDAY PROPERTIES SUBDIVISION
1989								
1989	JEFFERSON	ELAINE T.	WALTER H.		DB	507	471	NORTH SIDE OF KINGS DRIVE, HORSEPASTURE DISTRICT HENRY COUNTY, LOT 12, SECITON 2
1989								
1989	JESSEE	GAYLE M.	ROBERT T.		MB	83	581	SOUTHEAST SIDE OF COUNTRY PLACE, IRISWOOD DISTRICT OF HENRY COUNTY, LOT 37, "A PLACE IN THE COUNTRY" SUBDIVISION
1992								
1992	JEFFERSON	BONNIE B.			MB	85	544	NORTH SIDE OF STATE ROUTE 657, REED CREEK DIST. HENRY COUNTY, PARCEL "A"
1992								
1992	JIVIDEN		TIMOTHY W.		MB	85	617	SOUTHWEST SIDE OF WINTHROP ROAD, RIDGEWAY DIST HENRY COUNTY, LOT 5, "SHEFFIELD PLACE" SUB. FOR MARROWBONE PROP. INC.
1993								
1993	JENSEN	LISA D.	ROB J.		DB	610	301	SITUATED ON THE WEST SIDE OF WESTOVER CIRCLE RIDGEWAY DIST. HENRY COUNTY, LOT 30, GLENN COURT NO. 2
1993								
1993	JEWELL	JONATHAN J.	SABRINA L.		DB	615	113	NORTHEAST SIDE OF WASHINGTON ROAD. RIDGEWAY DIST HENRY COUNTY, LOT 61, SUBDIVISION OF LITHIA SPRINGS PROPERTY



**KEY**

A. S. E. — Appraisement and Settlements of Estates  
 B. P. — Blue Prints or Plat Books  
 B. S. — Supervisors Books  
 C. C. O. — County Court Orders  
 C. F. — Chancery Files

C. L. O. — Common Law Orders  
 D. B. — Deed Books  
 P. E. — Partition of Estates  
 R. — Road Files  
 S. B. — Surveyors Books

**INDEX TO MAPS and ROADS**  
**HENRY COUNTY, VIRGINIA**

815L Permaplex Index No. 2. Made by Hall & McChesney Inc, Syracuse, N. Y.

Stod by J. P. Bell Company, Lynchburg, Va.

YEAR	PARTY						BOOK OR FILE	Volume	Page	DESCRIPTION
	SURNAME	ABCDEFGHIH	IJKLMNO	QRSTU	VWXYZ					
1992						ROBERT C.				SOUTHWEST SIDE OF STATE ROUTE 993, LOTS 4 AND 5
1992	JOLLY					PAMELA M.	MB	85	238	WHIPPOORWILL LANE, REED CREEK DISTRICT OF HENRY COUNTY
1995						ROBERT C.				REED CREEK DIST. HENRY COUNTY, DRAINAGE EASEMENTS
1995	JOLLY					PAMELA	MB	87	563	AND ROAD RIGHTS-OF-WAY







KEY

- |  |                              |
|--|------------------------------|
| A. S. E. — Appraisement and Settlements of Estates | C. L. O. — Common Law Orders |
| B. P. — Blue Prints or Plat Books                  | D. B. — Deed Books           |
| B. S. — Supervisors Books                          | P. E. — Partition of Estates |
| C. C. O. — County Court Orders                     | R. — Road Files              |
| C. F. — Chancery Files                             | S. B. — Surveyors Books      |

INDEX TO MAPS and ROADS  
HENRY COUNTY, VIRGINIA

8151. Permafex Index No. 2. Made by Hall & McCheaney Inc, Syracuse, N. Y.

Slod by J. P. Bell Company, Lynchburg, Va.

YEAR	PARTY				BOOK OR FILE	Volume	Page	DESCRIPTION
	SURNAME	ABCDEFGHIH	IJKLMNO	PQRSTUVWXYZ				

U

U

U

U

U

**KEY**

A. S. E. — Appraisement and Settlements of Estates  
 B. P. — Blue Prints or Plat Books  
 B. S. — Supervisors Books  
 C. C. O. — County Court Orders  
 C. F. — Chancery Files

C. L. O. — Common Law Orders  
 D. B. — Deed Books  
 P. E. — Partition of Estates  
 R. — Road Files  
 S. B. — Surveyors Books

**INDEX TO MAPS and ROADS**  
**HENRY COUNTY, VIRGINIA**

8151. Permaflex Index No. 2. Made by Hall & McChesney Inc, Syracuse, N. Y.

Slod by J. P. Bell Company, Lynchburg, Va.

YEAR	PARTY				BOOK OR FILE	Volume	Page	DESCRIPTION
	SURNAME	ABCDEFGHIJ	KLMNO	PQRSTUVWXYZ				
1972	Judkins, Jr.		Nancy L. Lynwood J.		M B	53	89	Lot 27, Section C, The Chatmoss Corporation Subdivision Plantation Road, Iriswood Dist (Formerly Martinsville D)
1981	Justice	Ellen W.	Murray R		MB	76	20	St. Rt. 108 Lot 10 Sec. B. Reed Creek District
1985	Justice	Bobbi S.	Raymond T.		DB	404	10	Lot 13, Sec. Q, Jeb Stuart Road., Chatmoss Corp. Iriswood District
86	Justice		Joseph	Regina C.	DB	426	672	Lot 7, Off St. Rt. 907, on 40' access road, Horsepasture District
1991	JUSTICE		JOSPEH		MB	84	490-491	HORSEPASTURE DISTRICT OF HENRY COUNTY, OFF OF STATE ROUTE 907 DRAINAGE EASEMENTS & ROAD RIGHTS-OF-WAY
1992	JUDSON	DAVID L.	JANE M.		MB	85	207	PARCELS 2 AND 3, STATE ROUTE 607, (FORMERLY DEEDED AS REED CREEK DISTRICT OF HENRY COUNTY), NOW IN FRANKLIN COUNTY



**KEY**

A. S. E. — Appraisement and Settlements of Estates	C. L. O. — Common Law Orders
B. P. — Blue Prints or Plat Books	D. B. — Deed Books
B. S. — Supervisors Books	P. E. — Partition of Estates
C. C. O. — County Court Orders	R. — Road Files
C. F. — Chancery Files	S. B. — Surveyors Books

**INDEX TO MAPS and ROADS**  
HENRY COUNTY, VIRGINIA

8151. Permaplex Index No. 2. Made by Hall & McChesney Inc, Syracuse, N. Y.

Stod by J. P. Bell Company, Lynchburg, Va.

YEAR	SURNAME	PARTY					BOOK OR FILE	Volume	Page	DESCRIPTION
		ABCDEF GH	IJKLMNO	QRSTU	VWXYZ					
1915	Hedgcock & Co.				Williamson		B P	1	72	Application for road from Ridgeway to point near bridge over N & W R R Co Martinsville Va
1916	Hamilton Hotel Property						D B	39	1	15 lots in Town of Martinsville Va Henry County
1918	Hamilton Hotel Property						B P	1	102	Subdivision of property 15 lots on Church & Chesnut Street Martinsville Va
1956	Millview Heights						B P	8	128	Various lots at Fieldale in Horsepasture District
1957	Hillcrest Park						B P	10	4	Various lots in Reed Creek District
	Hillcrest Park						B P	10	5	Supplement to Hillcrest Park in Reed Creek District
1959	Henry County Plywood Corp.						B P	14	9	Lot W. side St. Rt. 639 in Ridgeway Dist.
1960	Harris Land Co., Inc.						B P	16	106	Property in M'ville Dist.
1961	Harris Land Company						B P	25	81	Various Lots Hickory Lane & Round Hill Road Martinsville/ Various Lots, Beaver Hills Devel. Corp. prop.
1964	Highland Forest						B P	27	2	M'sville & R.C. Dist.
1965	Highland Forest						B P	27	2A	Various lots Beaver Hills Dev. Corp. M'sville & R.C. Dist.
1965	Highland Forest						B P	27	2B	Districts
1961	Harris Land Co.						B P	27	21	Various lots N.E. of M'sville
1965	Hite Oil Co.						B B	28	26	Prop. near Koehler, M'sville Dist.
1965	Harris Land Company						B P	28	75	Various lots E. of M'sville
1963	Highland Park						B P	28	82	Various lots R.H. Wimbish prop. H.P. Dist.
1965	Hillcrest Park						B P	29	1a	Otis M. Dyer prop. Rev. lots 1-2, Blk.6, R. C. Dist.
1965	Henry County School Board						B P	29	16	Various lots and tracts on Hwy.685, Ridgeway Dist.
1965	Henry County Board of Supervisors						B P	30	66	.1223 acre Wilmoth McVay prop. Irisburg Dist.
1965	H. D. C. Corporation						B P	31	28	Lots 89-90-91, Paul W. Bowles Sub-div., M'ville Dist.
1965	Henry County Plywood Corporation						B P	31	49	Tract St. Rt. 639, Ridgeway Dist.
1966	Hickory Drive						B P	31	74	Various lots in Collinsville, M'ville Dist.
1966	Harris Land Co.						B P	31	78	Various lots Kingston Acres M'ville Dist.
1966	Henry County Veterans of Foreign Wars, Inc.						B P	32	66	4.56 Acres, H. P. Dist.
1967	HIGHLAND PARK						B P	36	9	R. H. WIMBISH PROPERTY, HORSEPASTURE DIST.
1968	Highland Park						B P	37	73	Lots, R. H. Wimbish prop, Horsepasture Dist.
1969	HANOVER PLACE						B P	43	25	DRAINAGE EASEMENT, RIDGEWAY DIST.
1970	HIGHLAND PARK						B P	44	29	LOTS 1-2, SEC. 3, LOTS 1, 2, 3 SEC 4, H. P. DIST.
1969	HANOVER PLACE						B P	44	33	DRAINAGE EASEMENT, RIDGEWAY DIST.
1970	HENRY COUNTY PUBLIC SERVICE AUTHORITY						B P	44	66	WELL LOT, LITHIA SPRINGS SUB-DIV, RIDGEWAY DIST.
1970	HICKORY ACRES						B P	45	64	RALPH CASSELL PROP, BLACKBERRY DIST.
1971	HARRIS AND COMPANY						B P	47	14	Plan & Plat Harris Road
1971	HENRY COUNTY INVESTMENT CORPORATION						B P	47	75	VARIOUS LOTS, LEATHERWOOD FARM, IRISWOOD DIST.
1971	HENDERSON INC., OF MARTINSVILLE						B P	48	25	
1983	Half Way Road						MB	78	145	Lots, Reed Creek District

## KEY

A. S. E. — Appraisal and Settlements of Estates  
 B. P. — Blue Prints or Plat Books  
 B. S. — Supervisors Books  
 C. C. O. — County Court Orders  
 C. F. — Chancery Files

C. L. O. — Common Law Orders  
 D. B. — Deed Books  
 P. E. — Partition of Estates  
 R. — Road Files  
 S. B. — Surveyors Books

# INDEX TO MAPS and ROADS

## HENRY COUNTY, VIRGINIA

8151. Permaflex Index No. 2. Made by Hall &amp; McChesney Inc, Syracuse, N. Y.

Slod by J. P. Bell Company, Lynchburg, Va.

YEAR	PARTY				BOOK OR FILE	Volume	Page	DESCRIPTION
	SURNAME	ABCDEFGHIJ	KLMNO	PQRSTUVWXYZ				
1972	Hanover Services, Inc.				M. B.	53	56	0.5 acre St Rd 780, Henry County
1974	HANOVER PLACE				M B	58	88	VARIOUS LOTS HANOVER COURT IN RIDGEWAY DISTRICT
1966	HENRY COUNTY BAPTIST ASSOCIATION				M B	57	96	LOTS 1, 2, AND 3 H. M. PEDIGO S/D IN H. P. DIST
1973	HANOVER SERVICES, INC.				M B	57	95	VARIOUS LOTS ST RTE 781
1974	HUNTINGTON HILLS SUB-DIVISION				M B	58	86	TRACTS & 23 LOTS ON ST RTE 87 IN TOWN OF RIDGEWAY
1974	Highland Park Subdivision				M B	60	45	Lot 3X Section3 Horsepasture District
1974	<del>Henry County Public Service Sub</del>							
1974	Hanover Place				M B	59	6	51 lots Hanover Place Ridgeway District
1974	Hickory Acres				M B	62	40	Section 1 R. M. Anthony Construction Corp./ Blackberry District
1962	Harris Estate				M B	63	51	Map showing survey by Court Order in case of Daisy Harris Carter, et als vs. Stover J. MaHan
1970	Henry County Plywood Corp				M B	65	95	Lots 27 & 28 Of J W Clanton Sub Ridgeway Dist
1965	Hanover Place Subd.				M B	67	101	Property Ridgeway District
1978	Henry County Investment Corp.				M B	70	73	Parcels 1, B, C John Milton Hodges Prop. Reed Crk Dist.
83	Henry County Baptist Association				DB	366	77	SW Side Kings Mountain Road, Parcel B 0.775 acre Martinsville District
1979	Hamilton-Gravelly				M B	72	85	Southside Addition Chancery Case #997
1980	Hairston and Son Construction Company, Inc.				MB	75	117	U. S. 58 Tracts 1 and 2 Iriswood District
1981	Hamilton Woods				MB	75	156	St. Rt. 683 Lots 1-5 Block A Horsepasture District
1981	Hairston and Son Construction Co., Inc.				MB	76	37	U. S. 58 Tract 1 and 2 Iriswood District
1981	Hamilton Woods				MB	76	45	St. Rt. 683 Lots 1-10 Block B Horsepasture District
1982	Hankins Family Cemetery				DB	351	161	Cemetery Lot Iriswood District
82	Hamilton Woods				MB	77	39	St. Rt. 683 Lots 1-10 Bk. B Horsepasture Dist.
84	Hampton Industries				MB	79	46	Tract 1R 13.892 acres, Cabell Street and Mulberry Creek Partly City of Martinsville and Iriswood District
83	Half-Way Road				MB	78	145	Lots, Reed Creek District
84	Harbour-Hall Road				MB	79	141	Right of Way and Drainage Easements in Blackberry District
84	Harbour-Hall Road				MB	80	27	Easement and Right of Way in Blackberry District
84	Hilltop Drive				MB	80	49	Easement and Right of Way in Martinsville District
85	Harbour-Hall Road				MB	81	239-250	Right of Way and Drainage Easements, Blackberry District
85	Hardee's				MB	81	933-942	U. S. 220 South, Henry County
68	Harrison, J. P. Farm				MB	81	1365-1370	181.3 acres and 27 acres+-, Horsepasture District
86	H. C. Investment				HWY PB	16	99	St. Rt. 641, Ridgeway District, Virginia State Highway Comm.
66	Henry County Baptist Association Trustees				MB	81	1837-1840	U. S. 58, Horsepasture District
86	Habco Construction Co.				MB	81	2158-2159	Tract 3 SR 778 Msville Dist
86	Henry Drive				MB	82	468-491	Drainage Easement and Road Right of Way, Iriswood District
86	HABCO CONSTRUCTION, COMPANY				DB	461	485	NORTHEAST SIDE OF SR #778, MARTINSVILLE DISTRICT, HENRY COUNTY, PART OF TRACT 3

**KEY**

A. S. E. — Appraisements and Settlements of Estates  
 B. P. — Blue Prints or Plat Books  
 B. S. — Supervisors Books  
 C. C. O. — County Court Orders

C. L. O. — Common Law Orders  
 D. B. — Deed Books  
 P. E. — Portions of Estates  
 R. — Road Files  
 S. — Surveyors Books

**INDEX TO MAPS and ROADS**

(478)

HENRY COUNTY, VIRGINIA

SOLD BY M. A. W. PRINTERS, LYNCHBURG, VA.

MADE BY THE CITY INDEX COMPANY, COLUMBUS, OHIO

YEAR	PARTY				BOOK OR FILE	Volume	Page	DESCRIPTION
	SURNAME	ABCDEFGHIJ	IJKLMNOP	QRSTUVWXYZ				
86 87	Henry County P. S. A.				DB	435	729	Hillcrest Park Water Connection, Stephenson St. and Westover Drive
86 87	Hillcrest Park Water Connection				DB	435	729	Stephenson and Westover Drive, Henry County P. S. A.
87 87	Haislip Lane				MB	82	836-847	Drainage Easement and Road Right of Way, Virginia Highway Const. Easement, Iriswood District,
35 87	Harris		(The) J. B. Farm		MB	82	906-907	27 acres, Mitchell Road Ridgeway District
87 87	HENRY COUNTY PUBLIC SERVICE AUTHORITY				DB	461	98	SOUTHEAST SIDE OF SR #752, RIDGEWAY DISTRICT, PART OF LOT 50, NOW DESIGNATED AS LOT "X"
1987 1988	HENRY COUNTY SCHOOL BOARD				MB	82	1810-1813	DEDICATED WELL SITES, RIDGEWAY DISTRICT, HENRY COUNTY
1988	HENRY MEMORIAL PARK, INC.				HWY	18	142	ROUTE 220, NO DISTRICT GIVEN
1988 1988	HENRY COUNTY SCHOOL BOARD		FIELDALE PRIMARY SCHOOL		MB	83	74	SOUTHEAST SIDE OF MARSHALL WAY AND ON THE NORTHWEST SIDE OF PATRICK AVENUE HORSEPASTURE DISTRICT OF HENRY COUNTY, LOTS "I-A" AND "B"
1988 1988	HENRY COUNTY SCHOOL BOARD		MARY HUNTER ELEMENTARY SCHOOL		MB	83	75	SOUTH SIDE OF SR #712, BLACKBERRY DISTRICT OF HENRY COUNTY, TRACT "A"
1988 1988	HENRY COUNTY PUBLIC SERVICE AUTHORITY				DB	485	411	WEST SIDE OF SR #1501, HORSEPASTURE DISTRICT OF HENRY COUNTY, LOT 19, SECTION "D", LAKEWOOD FOREST SUBDIVISION
1988 1988	HENDRICKS MOBILE HOME PARK		RONALD E.		MB	83	107	HORSEPASTURE DISTRICT OF HENRY COUNTY, 6.9517 TOTAL ACREAGE
86 89	HENRY DRIVE				MB	83	140-145	IRISWOOD DISTRICT OF HENRY COUNTY DRAINAGE EASEMENTS & ROAD RIGHT OF WAYS
88 89	HABCO CONSTRUCTION CO. et als				MB	83	178	NORTHEAST SIDE OF STATE ROUTE #778, MARTINSVILLE DISTRICT BEING PART OF TRACT 3
63 89	HARRIS LAND COMPANY				MB	83	239	BEING A PORTION OF THE 17.67 ACRE TRACT, MSVILLE DISTRICT
89 89	HENRY COUNTY ANIMAL CLINIC, INC.				MB	83	243	SOUTHWEST SIDE OF SR #825 BEING PART OF TRACT 1, RIDGEWAY DISTRICT
1989 1989	HENRY COUNTY				MB	83	335	SITUATED ON THE EAST SIDE OF SR #108, MARTINSVILLE DISTRICT OF HENRY COUNTY
1989 1989	HENDRICKS MOBILE PARK (RONALD E.)				MB	83	348	HORSEPASTURE DISTRICT OF HENRY COUNTY, TOTAL ACREAG OF PARK 6.9517
1989	TRUSTEES HENRY COUNTY BAPTIST ASSOCIATION				HWY	19	97	SR #174, MARTINSVILLE DISTRICT OF HENRY COUNTY
1989	TRUSTEES HENRY COUNTY BAPTIST ASSOCIATION				HWY	19	98	SR #174, MARTINSVILLE DISTRICT OF HENRY COUNTY
1989	TRUSTEES OF HENRY COUNTY BAPTIST ASSOCIATION				HWY	19	68-70	ROUTE 174, REED CREEK DISTRICT OF HENRY COUNTY
1989	HENRY COUNTY BOARD OF SUPERVISORS				HWY	19	71-72	SR #174, REED CREEK DISTRICT OF HENRY COUNTY
1989	HENRY COUNTY BOARD OF SUPERVISORS				HWY	18	243-245	HENRY COUNTY
1989 1990	HENRY COUNTY <del>BOARD OF SUPERVISORS</del> <i>Baptist Association (Fgw)</i>				MB	83	619	SOUTHWEST SIDE OF THE KINGS MOUNTAIN ROAD, MARTINSVILLE DISTRICT OF HENRY COUNTY, BEING PART OF A 14.00 ACRE TRACT
1990 1990	HAILEY ROAD				MB	84	75-78	RIDGEWAY DISTRICT OF HENRY COUNTY, DRAINAGE EASEMENTS AND ROAD RIGHTS OF WAY
1990 1990	HAILEY ROAD				MB	84	82	RIDGEWAY DISTRICT OF HENRY COUNTY, DRAINAGE EASEMENTS AND ROAD RIGHTS OF WAY
1990 1990	HAILEY ROAD				MB	84	83	RIDGEWAY DISTRICT OF HENRY COUNTY, DRAINAGE EASEMENTS AND ROAD RIGHTS OF WAY
1990 1990	HAILEY ROAD				MB	84	84	RIDGEWAY DISTRICT OF HENRY COUNTY, DRAINAGE EASEMENTS AND ROAD RIGHTS OF WAY
1990 1990	HAILEY ROAD				MB	84	85	RIDGEWAY DISTRICT OF HENRY COUNTY, DRAINAGE EASEMENTS AND ROAD RIGHTS OF WAY
1990 1990	HAILEY ROAD				MB	84	71-74	RIDGEWAY DISTRICT OF HENRY COUNTY, DRAINAGE EASEMENTS AND ROAD RIGHTS OF WAY
1990 1990	HENRY COUNTY PUBLIC SERVICE AUTHORITY				MB	84	295	NORTHWEST SIDE OF STATE ROUTE 620, IRISWOOD DISTRICT HENRY COUNTY, LOT "A", 1.049 ACRES
1990 1990	HENRY COUNTY PUBLIC SERVICE AUTHORITY				DB	531	415	LOT 17, KELARNEY COURT, SHANNON HILLS
1990 1990	HENRY COUNTY PUBLIC SERVICE AUTHORITY				MB	84	312	IRISWOOD DISTRICT OF HENRY COUNTY
1990 1991	HENRY COUNTY PUBLIC SERVICE AUTHORITY				MB	84	316	SOUTHEAST SIDE OF THE PROPOSED U. S. ROUTE 58 BY PASS AND ON THE WESTERLY SIDE OF A 50-FOOT RIGHT OF WAY IRISWOOD DISTRICT OF HENRY COUNTY

(48e) KEY

A. S. - Appraisements and Settlements of Estates  
 B. P. - Blue Prints or Plat Books  
 B. S. - Supervisors Books  
 C. C. O. - County Court Orders

C. L. O. - Common Law Orders  
 D. B. - Deed Books  
 P. E. - Portions of Estates  
 R. - Road Files  
 S. - Surveyors Books

# INDEX TO MAPS and ROADS

HENRY COUNTY, VIRGINIA

MADE BY M & W PRINTERS, LYNCHBURG, VA.

MADE BY THE COTT INDEX COMPANY, COLUMBUS, OHIO

YEAR	PARTY				BOOK OR FILE	Volume	Page	DESCRIPTION
	SURNAME	ABCDEFGHIJ	IJKLMNOP	QRSTUVWXYZ				
90	HENRY COUNTY FURNITURE MUSEUM				HWY	19	136	STATE ROUTE 673 AND STATE ROUTE 756, HENRY COUNTY
90 91	HABCO CONSTRUCTION COMPANY				MB	84	560	NORTHEAST SIDE OF STATE ROUTE #778, MARTINSILLE DISTRICT HENRY COUNTY, TRACT "D", 29.041 ACRES
92 92	HENRY COUNTY (COUNTY OF HENRY)				MB	85	279	NORTHWEST SIDE OF STATE ROUTE 781, HORSEPASTURE DIST. HENRY COUNTY, PARCEL 1 AND 40-FOOT ROADWAY RIGHT-OF-WAY
92 92	HENRY COUNTY PUBLIC SERVICE AUTHORITY				DB	577	385	SANITARY SEWER LINE AND 10-FOOT SANITARY SEWER EASEMENT ON LOT 38, SECTION "C", THE CHATMOSS CORP. SUB. IRISWOOD DIST HENRY COUNTY
1992 1992	HENRY COUNTY SCHOOL BOARD				MB	85	527	EAST SIDE OF STATE ROUTE 650, IRISWOOD DIST HENRY COUNTY PARCEL "B", 3.908 ACRES
1992 1992	HENRY COUNTY (COUNTY OF HENRY)				MB	85	600	EAST SIDE OF STATE ROUTE 174, COLLINSVILLE DIST. HENRY COUNTY
1992 1992	HENRY COUNTY PUBLIC SERVICE AUTHORITY				MB	85	666	NORTHERLY SIDE OF ROBINHOOD ROAD AND SOUTHERLY SIDE OF ALLAN A'DALE DRIVE, REED CREEK DIST. HENRY COUNTY SHERWOOD FOREST SUBDIVISION
1992 1993	HENRY COUNTY PUBLIC SERVICE AUTHORITY				DB	602	60	PARCEL "C", AXTON PUMP STATION SITE, IRISWOOD DIST. HENRY COUNTY
1993 1993	HAIGHLAND RIDGE DRIVE				MB	86	244-245	RIDGEWAY DIST HENRY COUNTY, FORMERLY ATKINS DRIVE
1993 1993	HANOVER SERVICES, INCORPORATED				DB	626	474	RIDGEWAY DIST. HENRY COUNTY, EAST SIDE OF STATE ROUTE 75C, FORMERLY ROUTE 87
1993 1993	HARDEES				MB	86	401-402	MARTINSILLE & HENRY COUNTY, US 220 1.508 ACRES
1992 1994	HENRY COUNTY COURT HOUSE (COUNTY OF HENRY)				MB	86	555	NORTHERLY SIDE OF THE KINGS MOUNTAIN ROAD, STATE ROUTE #174, REED CREEK DIST. HENRY COUNTY, TRACT 85R
1994 1994	HENRY COUNTY				MB	86	646	COLLINSVILLE DIST HENRY COUNTY
1994 1994	HENRY COUNTY BOARD OF SUPERVISORS				MB	87	252	REED CREEK DIST HENRY COUNTY, 49.942 ACRES
1994 1994	HENRY COUNTY BOARD OF SUPERVISORS				MB	87	281	SOUTHWEST SIDE OF STONE DRIVE, BLACKBERRY DIST. HENRY COUNTY, PARCEL "55A", 0.120 ACRE
1994 1994	HENRY COUNTY BOARD OF SUPERVISORS				MB	87	405	SOUTH SIDE OF U. S. ROUTE 58, TRACT 195 AND 196
1994 1995	HIXON DRIVE				MB	87	468	REED CREEK DIST. HENRY COUNTY, DRAINAGE EASEMENTS AND ROAD RIGHTS-OF-WAY
1995 1995	HENRY COUNTY (COUNTY OF HENRY)				MB	88	125	IRISWOOD DIST. HENRY COUNTY, TRACT "A", 16.302 ACRES
1992 1995	HABITAT FOR HUMANITY OF MARTINSVILLE & HENRY COUNTY, VIRGINIA, INC.				MB	88	167	WEST SIDE OF STATE ROUTE 723, BLACKBERRY DIST. HENRY COUNTY, LOT 14H, 0.789 ACRE
85 95	HENRY COUNTY PUBLIC SERVICE AUTHORITY				DB	699	464	PROPOSAL SITE FOR SEWAGE PUMPING STATION PROJECT 85-1-S
85 95	HENRY COUNTY PUBLIC SERVICE AUTHORITY				MB	88	313	IRISWOOD DIST. HENRY COUNTY 91.83 ACRES
95 95	HENRY COUNTY PUBLIC SERVICE AUTHORITY				MB	88	314-315	WESTERLY SIDE OF STATE ROUTE #702, IRISWOOD DIST. HENRY COUNTY, PARCEL "A"
93 96	HENRY COUNTY (COUNTY OF HENRY)				MB	88	344	ALONG STATE ROUTE #9727, HORSEPASTURE DIST. HENRY COUNTY PARCEL 1 AND PARCEL 2
1996 1996	HENRY MEMORIAL PARK, INC.				MB	88	484	REED CREEK DIST. HENRY COUNTY ON WEST SIDE AND ADJOINT TO U.S. HWY NO. 220 NEAR BASSETT, HENRY COUNTY

# KEY

A. S. E. — Appraisements and Settlements of Estates  
B. P. — Blue Prints or Plat Books  
B. S. — Supervisors Books  
C. C. O. — County Court Orders

C. L. O. — Common Law Orders  
D. B. — Deed Books  
P. E. — Portions of Estates  
R. — Road Files  
S. — Surveyors Books

# INDEX TO MAPS and ROADS

HENRY COUNTY, VIRGINIA

(47c)

SOLD BY M & W PRINTERS, LYNCHBURG, VA.

MADE BY THE COTT INDEX COMPANY, COLUMBUS, OHIO

YEAR	PARTY				BOOK OR FILE	Volume	Page	DESCRIPTION
	SURNAME	ABCDEFGHIJ	IJKLMNOP	QRSTUVWXYZ				
1996 1996	HENRY COUNTY BOARD OF SUPERVISORS				DB	716	440	WELLS HOLLOW ROAD ROUTE 735, EASEMENT BLACKBERRY DIST. HENRY COUNTY
1996 1996	HENRY COUNTY BOARD OF SUPERVISORS				DB	716	445	0.057 ACRES, BLACKBERRY DIST. HENRY COUNTY, WELLS HOLLOW ROAD
1996 1996	HENRY COUNTY PUBLIC SERVICE AUTHORITY				MB	88	582	LEE ACRES-WELL NO. 2 CLASS 2-B WELL, BLACKBERRY DIST. HENRY COUNTY
1996 1996	HENRY COUNTY PUBLIC SERVICE AUTHORITY				HWY	21	194	IRISWOOD DIST. HENRY COUNTY, ROUTE 620, 0.026 ACRES
1995 1996	HENRY COUNTY, VIRGINIA				MB	88	790	SOUTHERLY AND NORTHERLY SIDES OF AMOS ROAD, COLLINSVILLE DIST. HENRY COUNTY, PARCEL "AB"





KEY

A. S. E. — Appraisal and Settlements of Estates  
 B. P. — Blue Prints or Plat Books  
 B. S. — Supervisors Books  
 C. C. O. — County Court Orders  
 C. F. — Chancery Files

C. L. O. — Common Law Orders  
 D. B. — Deed Books  
 P. E. — Partition of Estates  
 R. — Road Files  
 S. B. — Surveyors Books

INDEX TO MAPS and ROADS  
 HENRY COUNTY, VIRGINIA

Slod by J. P. Bell Company, Lynchburg, Va.

8151. Permaflex Index No. 2. Made by Hall & McChesney Inc, Syracuse, N. Y.

YEAR	PARTY					BOOK OR FILE	Volume	Page	DESCRIPTION
	SURNAME	ABCDEFGHIJ	KLMNO	PQRSTU	VWXYZ				
1884	Hodnett & Brown					D B	21	638	Lot containing 4320 Square Feet in Town of Martinsville on Jones Street
1916	Horseshoe Stock Farm Inc					D B	37	499	Lot containing 1 1/7 A of land in Town of Martinsville Henry County
1919	Horseshoe Farm Subdivision					B P	2	161	1213.27 A on Smiths River Henry County Va near Martinsville
1927	Hooker-Bassett Furniture Co					B P	2	49	Water Rights to Hooker-Bassett Furniture Co
	Hughart Place					B P	1	191	Estimated to contain 100 A
1936	Hooker-Bassett Furniture Co					B P	1	311	No 12 Hooker-Bassett Furniture Co on map of Martinsville Va
	<i>Horse Shoe Stock Farm (Cub Rock Home) Map Book 2 249 1749 Several St Martinsville Va</i>								
1958	Hollifield & Broadus					B P	12	29	Various lots on State Route #684 in Horsepasture District
1960	Home Counselors & Erectors, Inc.					B.P.	18	95	3.103 acres on St.Rt.721, M'ville Dist.
1962	Humble Oil & Refining Co.					B P	19	48	Lots 10, 11, 12, 13, O. D. Ford prop. M'sville Dist.
1966									
1967	Huntington Hills					B P	34	85	31 Lots, Sec. A., Rte #838, Horsepasture District
1968	Humble Oil and Refining Co.					B P	38	81	Pt Lot, Blk 4 Lots 1 and 2, Sec. 3 / Marrowbone Hgts, Ridgeway Dist.
1973	HOME FUND, INC.					M B	55	03	REVISION OF LOETS 8 SEC A. CHATHAM HEIGHTS SUBD., MARTINSVILLE, DIST HENRY COUNTY
1973	Holiday Farms					B P	56	2	Property Developed by Carter Estates, Inc. Ridgeway Dist
1974	Huntington Hills Subdivision					M B	58	86	Tracts & 23 Lots on St Rt 87 Town of Ridgeway
1974	Holiday Properties, Inc.					MB	61	51	Property Ridgeway District
1974									
1974	Holiday Properties Inc.					M B	61	44	Property Ridgeway District
1972									
1974	Holland Hill					M B	59	39	55 lots Holland Hill St. Rte 647 Iriswood District
1975									
1975	Huntington Hills Subdivision Sec II					M B	63	16	Property NW side St. Rt 750 Ridgeway District
1972									
1975	Holland Hills					M B	62	134	Property St. Rt 647 Iriswood District
1974									
1975	Holiday Properties					M B	62	3	Resubdivision of 8 lots Ridgeway District
1974									
1975	Holiday Properties					M B	62	2	Lots Resubdivided -16 Ridgeway District
1974									
1975	Holiday Properties					M B	62	1	Resubdivision of lots Ridgeway District
1975									
1975	Huntington Hills Subdivision - see <i>previous page 18</i>					M B	62	31	Property off NW side of St. Rt. 750 Ridgeway District
1975									
1975	Huntington Hill Subd. Sec II					M B	62	30	Property off N W side of St. Rt 750 Ridgeway District
1975									
1975	Holiday Properties					M B	63	28	Lot 59 Sec H. & Lots 19-20, Sec I Ridgeway District.
1975									IRISWOOD DISTRICT
1975	HOLLAND HILL					M B	63	138	LOT 12-A & LOT 12B HOLLAND CIRCLE
1975									
1976	Huntington Hills					M B	64	136	Section A" Horsepasture District
1976									
1976	Holiday Properties					M B	66	54	Property Ridgeway Dist
1976									
1976	Holiday Properties					M B	66	60	Confederate Ave. Ext. Ridgeway Dist
1976									
1976	Holiday Properties					M B	66	5	Southland Dr. Ext. Pulliam Ct. Ridgeway Dist
1976									
1976	Holiday Properties					M B	65	149	Southland Dr. Ext Ridgeway Dist
1976									
1976	Holiday Properties I nc.					M B	65	82	Property Ridgeway Dist
1976									
1976	Holiday Properties Inc.					M B	65	83	Property Ridgeway Dist
1977									
1977	Home Fund, Inc.					M B	67	148	Lots 1-5 Portman Dots 6-10 2.90 ac parcel Blkberry Dist

## KEY

A. S. E. — Appraisement and Settlements of Estates  
 B. P. — Blue Prints or Plat Books  
 B. S. — Supervisors Books  
 C. C. O. — County Court Orders  
 C. F. — Chancery Files

C. L. O. — Common Law Orders  
 D. B. — Deed Books  
 P. E. — Partition of Estates  
 R. — Road Files  
 S. B. — Surveyors Books

# INDEX TO MAPS and ROADS

## HENRY COUNTY, VIRGINIA

Slod by J. P. Bell Company, Lynchburg, Va.

8151. Permaflex Index No. 2. Made by Hall & McChesney Inc, Syracuse, N. Y.

YEAR	PARTY				BOOK OR FILE	Volume	Page	DESCRIPTION
	SURNAME	ABCDEFGHIJ	KLMN	OPQRSTU VWXYZ				
1978								Ridgeway Dist.
1978	Holiday Properties				MB	71	19	7.85 a cre to be conveyed to Fontaine Baptist Church
1978								
1978	Huntington Hills Subdivision				MB	71	20	Lots 25-43, Sec III & Tract 1(4.712 ac) Ridgeway Dist.
1978								
1978	Huntington Hills Subdivision				MB	71	16	Sec III, Lots 7-24 Blk 3 Town of Ridgeway
1979								
1980	Holiday Properties, Inc.				M B	73	89	Lot 26 Sec K Ridgeway District
1979								
1980	Holiday Properties, Inc.				M B	73	91	Lot 25 Sec K for Donald W. Davis Ridgeway Dist.
1980								
1980	Holiday Properties, Inc.				M B	73	130	Lot 28 Sec K for Josephine B. Biggs Ridgeway Dist.
1979								
1980	Holiday Properties, Inc.				M B	73	130	Lot 14 Sec J Ridgeway District
1980								
1980	Holiday Properties				M B	74	09	Lot 3 Sec J Ridgeway Dist.
1980								
1980	Holiday Properties				M B	74	07	Lot 11 Sec E Ridgeway Dist.
1979								
1980	Holiday Properties				M B	73	163	Lot 27 Sec K Ridgeway Dist.
1980								
1980	Holiday Properties				M B	74	63	23.63 acres Ridgeway District
1980								
1981	Holiday Properties, Inc.				DB	339	84	Lots 15 and 16 Sec. I. Ridgeway District
1981								
1981	Home Fund, Inc.				MB	75	135	Property Cordover Drive Martinsville District
80								
81	Home Fund, Inc.				MB	76	9	St. Rt. 824 0.935 acre and 1.041 acres Martinsville Dist.
1980								
1981	Holiday Properties, Inc.				MB	75	155	St. Rt. 641 Ridgeway District
1981								
1981	Horace Mann Educators Corporation				DB	340	420	Lot 18 Sec. A Ferndale Drive Martinsville District
1982								
1982	Hylton, Dallas and Sons				MB	76	90	St. Rt. Ridgeway District Tract 1
1980								
1982	Holiday Properties				DB	344	508	Southland Drive 3.24 acres tract Ridgeway District Pulliam Ct.
1980								
1982	Home Fund, Inc.				MB	76	120	Parcels A and B Martinsville District
1982								
1982	Holiday Properties				MB	76	142	Lots 17-21 Sec. J. Southland Drive Ridgeway District
1981								
1982	Home Fund, Inc.				DB	350	221	0.33 acre Ridgeway District
83								
83	Home Fund, Inc.				DB	357	538	Lots 94-B and 94-A Tahoe Drive and Sumet Rd., Martinsville District
83								
84	Home Fund, Inc.				MB	79	93	Tracts A, B, C, D and E, Reed Creek District
85								
85	Home Mortgage Corporation				MB	81	179-180	Parcel A and B, St. Rt. 1746, Washington Drive, Horsepasture District
79								
85	Huntington Hills Sub.				MB	81	724-735	Sec. III, St. Rt. 750, Ridgeway District
79								
86	Holiday Properties, Inc.				DB	410	404	Lot 27, Sec. K, Southland Drive, Ridgeway Dist.
86								
86	Hylton Dallas & Sons, Inc.				MB	81	1847-1848	Lot 34, South Daniels Creek Road, Martinsville Dist.
86								
86	Honeysuckle Drive				MB	81	1952-1959	Drainage Easement and Rd. Right of Way, Horsepasture District
86								
86	Home Fund, Inc.				DB	421	443	Lot 9, Bk. 2, Fieldale Development, Horsepasture District
86								
86	Home Fund, Inc.				MB	82	103-104	Lot 3 and 4, Cordover Drive, Martinsville District
86								
87	Hodges G. D. Estate				MB	82	1051-1054	Tracts, St. Rt. 771, 636 and 634, Ridgeway District
87								
88	HOOKER FURNITURE CORP.				MB	82	1694-1697	SOUTH SIDE OF U.S. ROUTE 58, along the northerly side OF THE NORFOLK AND SOUTHERN RAILWAY R/O/W, IRISWOOD DIST. 8.08 ACRE TRACT
88								
88	HUNT WOODS PLANTATION AT CHATMOSS				MDB	83	61	SITUATED OFF THE WEST SIDE OF STONEWALL JACKSON TRAIL, IRISWOOD DISTRICT OF HENRY COUNTY
88								
88	H & W TRUCKING CO.				HWY	18	151	BLACKBERRY DISTRICT, ROUTE 57, 9.32 ACRES
88								
88	HENDRICKS (MOBILE HOME PARK) RONALD E.				MB	83	107	HORSEPASTURE DISTRICT OF HENRY COUNTY, 6.9517 TOTAL ACRE.

**KEY**

A. S. E. -- Appraisements and Settlements of Estates  
 B. P. -- Blue Prints or Plat Books  
 B. S. -- Supervisors Books  
 C. C. O. -- County Court Orders

C. L. O. -- Common Law Orders  
 D. B. -- Deed Books  
 P. E. -- Portions of Estates  
 R. -- Road Files  
 S. -- Surveyors Books

**INDEX TO MAPS and ROADS**

( 49B )

HENRY COUNTY, VIRGINIA

SOLD BY M & W PRINTERS, LYNCHBURG, VA.

MADE BY THE CITY INDEX COMPANY, COLUMBUS, OHIO

YEAR	PARTY				BOOK OR FILE	Volume	Page	DESCRIPTION
	SURNAME	ABCDEFGHIJ	IJKLMNOP	QRSTUVWXYZ				
1988 1988	HOLT MOUNTAIN ESTATES				MB	83	78- 79	RIDGEWAY DISTRICT OF HENRY COUNTY SR #806 50' R/W
1988 1988	HUGH LEE ROAD				DB	486	325	SEVERAL LOTS IN SECTIONS L & K
1988 1989	HOWARD DRIVE				MB	83	156- 157	MARTINSVILLE DISTRICT, HENRY CO., BEING DRAINAGE EASEMENTS & RIGHTS OF WAY
1989 1989	HUNTINGTON HILLS SUBDIVISION - SECTION III				MB	83	233 & 234	NE SIDE OF SR #750, PARTLY IN THE TOWN OF RIDGEWAY & PARTLY IN THE RIDGEWAY DISTRICT
1987 1989	HOMESTEAD COURT				MB	83	272- 275	PLANS & PROFILES, OFF THE EASTERLY SIDE OF HOME- STEAD TRAIL MARTINSVILLE DISTRICT OF HENRYCOUNTY
1988 1989	HAYNES MOBILE HOME PARK				MB	83	520	BLACKBERRY DISTRICT OF HENRY COUNTY
1990 1990	"HUNT COUNTRY FARMS"				MB	83	644	WEST SIDE OF SR #108, FIGSBORO ROAD MARTINSVILLE DISTRICT OF HENRY COUNTY, PART OF TRACT "1"
1988 1990	HOWARD DRIVE				MB	84	38- 39	SITUATED IN THE MARTINSVILLE DISTRICT OF HENRY COUNTY, DRAINAGE EASEMENTS AND ROAD RIGHT OF WAYS
1988 1990	"HOLIDAY PROPERTIES"				DB	522	391	HENRY COUNTY, RIDGEWAY DISTRICT OF HENRY COUNTY, LOT 13, SECTION J.
1990 1990	"HUNT COUNTRY FARMS"				MB	84	303	MARTINSVILLE DISTRICT OF HENRY COUNTY BEING PART OF TRACT "1"
1991 1991	"HUNT COUNTRY FARMS"				MB	84	542	TRACT "1J", MARTINSVILLE DISTRICT OF HENRY COUNTY 10.369 ACRES 10-FOOT ACCESS EASEMENT LEADING OFF THE SOUTHEAST SIDE OF FOX CHASE DRIVE
1991	HORSEPASTURE RURITAN CLUB				HWY	19	238- 239	ROUTE 58, 1.43 ACRES, HENRY COUNTY
1992 1992	HUNTINGTON HILLS				MB	85	243	SECTION A, HORSEPASTURE DISTRICT, HENRY COUNTY
1991	HORSEPASTURE RURITAN CLUB				HWY	19	238- 239	STATE ROUTE 58, 1.43 ACRES
1976 1992	HUNTINGTON HILLS				MB	85	282	SECTION "A", HORSEPASTURE DISTRICT OFHENRY COUNTY
1992 1992	"HUNT COUNTRY FARMS"				MB	85	404	OFF OF FOX CHASE DRIVE, MARTINSVILLE DIST HENRY COUNTY TRACT "1J"
1992 1992	HUNT WOODS PLANTATION AT CHATMOSS				MB	85	325- 328	OFF THE WEST SIDE OF STONEWALL JACKSON TRAIL IRISWOOD DIST HENRY COUNTY
1987 1993	"HOLLAND HILL" PROPERTY OF WILLIAM D. AND MARY HOLLAND				MB	86	293	NORTH SIDE OF HOLLAND CIRCLE AND ON THE WEST SIDE OF STATE ROUTE #647, IRISWOOD DIST HENRY COUNTY, LOT 56 AND 57 "HOLLAND HILL" SUBDIVISION
1993 1993	"HUNT COUNTRY FARMS" SUBDIVISION				MB	86	370- 376	TRACTS 1ER, 1FR, 2A, 3A, 4A, 4B, 4C, 5 6 7 8 9 10 11 12 13 14 15 & 16, AND SCENIC PRESERVE, COLLINSVILLE DIST.
1994	HORSEPASTURE VOLUNTEER RESCUE SQUAD				HWY	21	111	HORSEPASTURE DIST HENRY COUNTY ROUTE 58, 0.009 ACRE 0.007 ACRE
1995 1996	HOOKER FURNITURE CORPORATION				MB	88	329	NORTHWESTERLY SIDE OF STATE ROUTE #825 AND ON THE WESTERLY SIDE OF STATE ROUET #1353 RIDGEWAY DIST. TRACT 1
1996 1996	HOWELL CEMETERY (THE)				MB	88	689	BLACKBERRY DIST. HENRY COUNTY
1996 1996	"HUNT COUNTRY FARMS" SUBDIVISION PROPERTY OF THE				MB	88	699- 706	COLLINSVILLE DIST. HENRY COUNTY, TRACTS 1ER, 1FR, 2A, 3A, 4A 4B 4C 5 6 7 8 9 10 11 12 13 14 15 AND 16 AND
1996 1996	"HUNT COUNTRY FARMS" SUBDIVISION PROPERTY OF THE				MB	88	728- 731	SCENIC PRESERVE WEST END OF DEEP RUN ROAD AND AT THE WEST END OF HUNT COUNTRY FARMS ROAD KINGS MOUNTAIN ROAD, COLLINSVILLE DIST. HENRY COUNTY TRACTS 5A 5B AND 17 THROUGH 28



**KEY**

A. S. E. — Appraisement and Settlements of Estates  
 B. P. — Blue Prints or Plat Books  
 B. S. — Supervisors Books  
 C. C. O. — County Court Orders  
 C. F. — Chancery Files

C. L. O. — Common Law Orders  
 D. B. — Deed Books  
 P. E. — Partition of Estates  
 R. — Road Files  
 S. B. — Surveyors Books

**INDEX TO MAPS and ROADS**  
**HENRY COUNTY, VIRGINIA**

8151. Permaflex Index No. 2. Made by Hall & McChesney Inc, Syracuse, N. Y.

Slod by J. P. Bell Company, Lynchburg, Va.

YEAR	PARTY				BOOK OR FILE	Volume	Page	DESCRIPTION
	SURNAME	ABCDEFGHIJ	KLMNO	PQRSTUVWXYZ				
1951	Ingram Hills				B P	4	332	Tract "A" and Lots 1 through 5 in Horsepasture District.
1961	Intercontinental Motels Limited				B.P.	18	21	Survey for swimming Pool area Rt. 220, Ridgeway Dist.
1962	Irisburg Heights				B P	20	83	14 lots St. Rd. 697, Irisburg Dist.
1968	INSURANCE AGENCY INC., J. & R. GENERAL				B P	38	74	BOUNDARY ALTERING BEAVER CREEK, RTE #667, MSVILLE DIST.
1970	INGRAM REAL ESTATE, INC.				B P	44	27	LOTS 9, 10, 11, VALLEY VENEER CO. REED CREEK DIST.
1971	INDIAN HILLS SUB-DIV				B P	49	53	COLONY DEV., CORP., IRISWOOD DIST.
1972	Indian Hills Sub-Div				M B	52	22	Situated Iriswood Dist.
1976	Ingram Hills Subdivision				M B	64	131	Recut of lots 4, 5 Horsepasture District
1977	Indian Hills Subdivision				M B	67	77	Right of way for cul-de-sac Iriswood Dist.
1982	Industrial Park Drive				DB	353	713	10' easement for Steam Line Property U. S. 220 Industrial Park
1985	Industrial Access				MB	80	144	Street Right of Way, Ridgeway District Southeast- ern Adhesives Company, Rt. 220 and 689, James B. and Peggy S. Harris
1985	Ideal Care, Inc.				MB	81	1944-1947	Parcel, St. Rt. 609, Blackberry District
1992	IRISBURG RURITAN CLUB				DB	574	31	EAST SIDE OF STATE ROUTE #697, IRISWOOD DIST. HENRY COUNTY, PARCELS "A" AND "B"
1994	IDEAL FUELS, INC.				MB	87	365	SOUTHWEST SIDE OF U.S. ROUTE 58, IRISWOOD DIST. HENRY COUNTY, TRACTS "A-1A", "A-1B", "A-3A"



KEY

A. S. E. — Appraisal and Settlements of Estates	C. L. O. — Common Law Orders
B. P. — Blue Prints or Plat Books	D. B. — Deed Books
B. S. — Supervisors Books	P. E. — Partition of Estates
C. C. O. — County Court Orders	R. — Road Files
C. F. — Chancery Files	S. B. — Surveyors Books

# INDEX TO MAPS and ROADS

## HENRY COUNTY, VIRGINIA

8151. Permaplex Index No. 2. Made by Hall & McChesney Inc, Syracuse, N. Y.

Stod by J. P. Bell Company, Lynchburg, Va.

YEAR	PARTY					BOOK OR FILE	Volume	Page	DESCRIPTION
	SURNAME	ABCDEFGHIJ	KLMNO	PQRSTU	VWXYZ				
1924	Johnson & Staples vs M V Koger et als					B P	2	162	Property surveyed by order of Circuit Court Henry County at July term 1924
1960	Jeryl Street					B.P.	17	82	
1980	Jamison Property					B P	25	17	Boundary line William P. Burgess et ux, prop. R. C. Dist.
1964									Various lots off Clearview Dr. M'sville Dist.
1965	J. F. Co.					B P	27	72	
1965									5 lots St. Rd. 616, L'wood Dist
1965	Jones Ridge Subdivision					B P	28	46	
1964									
1965	J F Co					B P	29	1	Various lots Tanglewood Estates, M'ville Dist.
1966									
1967	J F Co. ET ALS					B P	35	50	LOTS, TANGLEWOOD DRIVE, MSVILLE DIST.
1966									
1967	J. F Co. ET ALS					B P	36	76	LOTS, A. B. C. TANGLEWOOD ESTATES, MSVILLE DIST.
1968	J & R General Insurance Agency, Inc.					B P	38	74	Property, Rte #667, Msville Dist.
1969	JESSUP REALTY CORP.					B P	43	11	LOT #3, J. R. SMITH PROPERTY, RTE #220, MSVILLE DIST.
1973									
1973	JESSUP FURNITURE CORP.					M B	56	64	VARIOUS LOTS IN REED CREEK DISTRICT
1974									
1974	Jessup Furniture Corporation					M B	60	7	Tract on Oak Ridge Drive Reed Creek District
1985									
1985	Joyce Road					MB	81	1-10	St. Rt. Right of Way and Drainage Easements Village of Sanville, Blackberry District, etals
1985									
1985	Joyce Road					MB	81	441-450	Drainage Easements, Village Sanville, Blackberry District
1986									
1986	Jesse Ben Road					MB	81	2162-2193	D E & Road Right of Way & Construction Easement R.C. Dist
1986									
1986	Jesse Ben Road					MB	81	2247-2274	Drainage Easements and Road Right of Ways, James T. Kennett and Marjorie S. Kennett, Violet T. Stultz and J. Booker Stultz, Reed Creek District
1986									
1986	Jesse Ben Road					MB	81	2235-2238	Tri-State Investors-Van Williford, U. S. 220 Drainage Easements and Road Right of Way, Reed Creek District
1987									
1987	Jesse Ben Road					MB	32	496-523	Drainage Easement and Rd Right of Way and VA Highway Const. Easements, Reed Creek District
1987									
1987	J. & R. GENERAL INSURANCE AGENCY, INC.					MB	82	1634-1635	SOUTHEAST SIDE OF SR #667, MARTINSVILLE DISTRICT, PART OF A 1.0 ACRE TRACT DESIGNATED AS TRACT "A"
1988									
1988	J & J TIRE CORP					HWY	19	6	SR #807 & 174 REED CREEK DISTRICT OF HENRY COUNTY
1991									
1991	J. R. J. INVESTMENT CORPORATION					DB	551	242	MARTINSVILLE DISTRICT OF HENRY COUNTY, TRACT 6, 17.063 ACRES, STATE ROAD NO 657
1991									
1991	J. R. J. INVESTMENT CORPORATION					MB	84	618	MARTINSVILLE DISTRICT OF HENRY COUNTY LOTS 1 THROUGH 5 STATE ROAD NO. 657
1992									
1992	JESSTEEN LANE					MB	85	496-497	REED CREEK DIST HENRY COUNTY, DRAINAGE EASEMENTS AND ROAD RIGHTS-OF-WAY
1992									
1992	JESSTEEN LANE					MB	85	498	REED CREEK DIST HENRY COUNTY
1992									
1992	JESSTEEN LANE					MB	85	499	REED CREEK DIST HENRY COUNTY, DRAINAGE EASEMENTS AND ROAD RIGHTS-OF-WAY
1992									
1993	JESSTEEN LANE					MB	86	224-226	DRAINAGE EASEMENTS AND ROAD RIGHTS-OF-WAY, REED CREEK DIST. HENRY COUNTY
1993									
1993	JESSTEEN LANE					MB	86	227-229	DRAINAGE EASEMENTS AND ROAD RIGHTS-OF-WAY REED CREEK DIST. HENRY COUNTY
1993									
1993	JESSTEEN LANE					MB	86	230-232	DRAINAGE EASEMENTS AND ROAD RIGHTS-OF-WAY REED CREEK DIST. HENRY COUNTY
1994									
1994	JAMISON DRIVE					MB	87	25	DRAINAGE EASEMENTS AND ROAD RIGHTS-OF-WAY OFF OF STATE ROUTE 620
1994									
1994	JACKSON DRIVE					MB	87	181	RIDGEWAY DIST HENRY OCUNTY, DRAINAGE EASEMENTS AND ROAD RIGHTS OF WAY
1995									
1995	JAMISON DRIVE					MB	88	207	IRISWOOD DIST HENRY COUNTY, DRAINAGE EASEMENTS AND ROAD RIGHTS-OF-WAY
1995									
1995	JIMMY'S CYCLE SALES, INC.					MB	88	301	EAST SIDE OF U.S. ROUTE 220, REED CREEK DIST. HENRY COUNTY, TRACT NO. 3A





KEY

A. S. E. — Appraisement and Settlements of Estates  
 B. P. — Blue Prints or Plat Books  
 B. S. — Supervisors Books  
 C. C. O. — County Court Orders  
 C. F. — Chancery Files

C. L. O. — Common Law Orders  
 D. B. — Deed Books  
 P. E. — Partition of Estates  
 R. — Road Files  
 S. B. — Surveyors Books

INDEX TO MAPS and ROADS  
 HENRY COUNTY, VIRGINIA

8151. Pennaflex Index No. 2. Made by Hall & McCheaney Inc, Syracuse, N. Y.

Slod by J. P. Bell Company, Lynchburg, Va.

YEAR	PARTY				BOOK OR FILE	Volume	Page	DESCRIPTION
	SURNAME	ABCDEFGHIJ	KLMNO	PQRSTUVWXYZ				
1779	Hairston	George			S B	1	82	442 A on the waters of Smith River
1779	Hairston	George			S B	1	82	467 A on north side of Smith River
1780	Hairston	et als	George		S B	1	109	Part interest in 584 A at a place called Timber Level
1780	Hairston			Robert	S B	1	156	132 A on the branches of Runnet Bag Creek
1780	Hairston			Robert	S B	1	157	774 A on Runnet Bag Creek
1780	Hairston			Robert	S B	1	159	153 A on Runnet Bag Creek
1780	Hairston			Samuel	S B	1	163	Transferred from Henry Mead 1044 A on branches of Nicholas Creek
1780	Hairston			Samuel	S B	1	167	236 A on waters of Nicholas Creek
1780	Hairston	George			S B	1	191	400 A on the south side of Smiths River
1786	Hairston	George			S B	1	338	195 A on the south branches of Marrowbone Creek
1786	Hairston	George			S B	1	338	112 A on the branches of Marrowbone Creek
1786	Hairston	George			S B	1	344	920 A on branches of Toelout Turkey Cock Creek
1790	Hairston	George			S B	1	376	336 A on the north branches of Smith River & both sides of Mill Creek
1790	Hairston	George			S B	1	380	212 A on the waters of Matrimony Creek
1790	Hairston	George			S B	1	389	1132 A on branches of Matrimony - Toe Clout & Turkey Cock Creeks & White Oak Fork
1791	Hairston	George			S B	1	401	115 A on both sides of Shooting Creek
1791	Hairston	George			S B	1	410	410 A on the south side of Smith River & on both sides of Grasseey Creek
1791	Hairston	George			S B	1	418	4 A beginning on north side of Courthouse Spring Branch to a pine at the beginning
1791	Hairston	George			S B	1	418	48 A beginning at a red oak crossing Hairston's line
1792	Hairston	George			D B	8	218	Lots No 2 - 6 - 7 - 17 - 19 - 29 in Town of Martinsville
1792	Hairston	George			S B	1	425 & 426	Lots No 2 - 6 - 7 - 17 - 19 - & 29 except 8 & 9 in Town of Martinsville
1793	Hairston	George			S B	1	431	2 A on island in Smith River commonly called Brakey Reed Island
1793	Hairston	George			S B	1	433	1213 A on the south branches of Smith River
1793	Hairston	George			S B	1	434	362 A beginning at a Locust on Wm Cayton's line to a red oak in Wilson's line
1795	Hairston	et als	George		S B	1	440	Part interest in 2470 A on Grassy Fork of Town Creek
1795	Hairston	George			S B	1	441	3526 A on the waters of Marrowhone - Grassy and Jourbons Creek
1795	Hairston	George			S B	1	443	1375 A on Middle Creek & the waters of Smiths River
1795	Hairston	George			S B	1	444	574 A on waters of Sandy River
1795	Hairston	George			S B	1	445	107 A on the waters of Blackberry & Rockrun Creeks
1796	Hairston	George			S B	1	446	394 A on Matrimony Creek
1796	Hairston	George			S B	1	448	434 A on the waters of Fall Creek
1796	Hairston	George			S B	1	448	200 A on waters of Middle Creek & Horne Creek
1797	Hairston	George			S B	1	449	438 A on the Bold Branch of Leatherwood Creek
1797	Hairston	George			S B	1	449	290 A on Middle Creek
1797	Hairston	George			S B	1	451	297 A on the waters of Turkey Scratch Creek

Continued

## KEY

A. S. E. — Appraisal and Settlements of Estates  
 B. P. — Blue Prints or Plat Books  
 B. S. — Supervisors Books  
 C. C. O. — County Court Orders  
 C. F. — Chancery Files

C. L. O. — Common Law Orders  
 D. B. — Deed Books  
 P. E. — Partition of Estates  
 R. — Road Files  
 S. B. — Surveyors Books

# INDEX TO MAPS and ROADS

## HENRY COUNTY, VIRGINIA

Slod by J. P. Bell Company, Lynchburg, Va.

8151. Permaflex Index No. 2. Made by Hall & McChesney Inc, Syracuse, N. Y.

YEAR	PARTY			BOOK OR FILE	Volume	Page	DESCRIPTION
	SURNAME	ABCDEFGHIJ	KLMNO				
1797	Hairston	George		S B	1	452	259 A on the head waters of Marrowbone Creek
1797	Hairston	George		S B	1	452	321 A on waters of Matrimony Creek
1804	Hairston	George Jr		S B	1	466	98 A on the branches of Matrimony Creek
1804	Hairston	George Jr		S B	1	466	55 A on Toeclout branch of Matrimony Creek
1804	Hairston	George Jr		S B	1	466	29 A on the waters of Matrimony Creek
1804	Hairston	George Jr		S B	1	468	649 A on branches of Reedy Creek of Smith River
1804	Hairston	George Jr		S B	1	469	52 A on the waters of Stewarts & Rugg Creeks
1805	Hairston	George Jr		S B	1	472	226 A on the waters of Reedy Creek
1805	Hairston	George		S B	1	474	245 A on waters of Marrowbone & Matrimony Creeks
1805	Hairston	George		S B	1	474	156 A on the waters of Marrowbone Creek
1805	Hairston	George		S B	1	475	324 A on the waters of Beaver & Mulberry Creeks
1805	Hairston	George		S B	1	476	12 A on Leatherwood Creek
1810	Hairston	George		S B	1	479	1122 A on the waters of Sandy River & Leatherwood
1815	Hairston	George		S B	1	482	44 A beginning at a pine on Nance's Road to a corner in Pedigoe's Survey
1818	Hairston	George		S B	1	485	68 A on the waters of Stewarts Creek
1819	Hairston	George Jr		S B	1	486	120 A beginning at Geo Hairston Sr line to Jesse Murphey's corner
1823	Hairston	George		S B	1	488	937 A on branches of Cascade & Smiths River
1825	Hairston	George		S B	1	493	425 A on the branches of Beaver Creek
1826	Hairston	George		S B	1	495	14 A on both sides of a branch on south side of Smith River
1826	Hairston	George Jr		S B	1	496	26 A on the waters of Marrowbone Creek
1849	Hairston et al		Tyler	S B	1	511	Part interest in 4½ A beginning at Jane Ziger's corner
1853	Hairston (Estate)		Robert	D B	14	329	5087 A known as Patrick Henry Tract on Leatherwood Creek
1853	Hairston		Ruth S	D B	14	329	Dower 1470 A on Leatherwood Creek
1854	Hairston		Sarah	D B	16	405	Lot No 6 - 130½ A on Smith River & Leatherwood Creek in Henry County
1854	Hairston et al (Estate)		Ruth S	D B	14	443	3900 A entire tract of land on Leatherwood Creek
1854	Hairston et al	George	Samuel Peter	D B	14	443	Part interest in lot No 1 - 343 A on Leatherwood Creek
1854	Hairston's (Heirs)		John A	D B	14	443	Lot No 2 - 405 A on Leatherwood Creek
1854	Hairston et al	George S	Ruth A Susan A	D B	14	443	Part interest in lot No 2 - 405 A on Leatherwood Creek
1854	Hairston et al		Samuel Sr	D B	14	444	Lot No 3 - 566 A from dower line to Gravelly's Store on Leatherwood Creek
1854	Hairston et al	Hardin		D B	14	445	Lot No 4 - 350 A from dower line on Leatherwood Creek
1855	Hairston	George S		D B	15	45	183 A of land on the waters of Marrowbone Creek
1857	Hairston		Samuel	D B	15	287	4½ A on the waters of Smith River in Henry County
1857	Hairston et al		Marshall	D B	14	445	Lot No 5 - 350 A on Leatherwood Creek
1857	Hairston et al	George		D B	14	446	Lot No 6 - 652 A on Leatherwood Creek
1859	Hairston	George		B P	1	191	224½ A in Horsepasture District

Continued

KEY

A. S. E. — Appraisement and Settlements of Estates  
 B. P. — Blue Prints or Plat Books  
 B. S. — Supervisors Books  
 C. C. O. — County Court Orders  
 C. F. — Chancery Files

C. L. O. — Common Law Orders  
 D. B. — Deed Books  
 P. E. — Partition of Estates  
 R. — Road Files  
 S. B. — Surveyors Books

INDEX TO MAPS and ROADS  
 HENRY COUNTY, VIRGINIA

( B )

8151. Permaflex Index No. 2. Made by Hall & McChesney Inc, Syracuse, N. Y.

Slod by J. P. Bell Company, Lynchburg, Va.

YEAR	PARTY						BOOK OR FILE	Volume	Page	DESCRIPTION
	SURNAME	ABCDEFGHIJ	KLMNO	PQRSTU	VWXYZ					
1871	Hairston (Estate)	George					D B	17	350 & 351	8 lots containing 1257 A on South side of Smith River
1873	Hairston (Jr)	George					D B	18	57	7 lots containing 1511 A leading from Henry County Courthouse to Leaksville
1877	Hairston (Dec'd)	George S					D B	19	313	241 1/2 A of land on Smith River
1877	Hairston		Nannie W				D B	19	313	Dower 241 1/2 A on Smith River
1887	Hairston et als	George					D B	23	606	1061 A at Horsepasture Store in Henry County
1890	Hairston			Samuel			D B	24	277	2 lots containing 5925 A in Patrick & Henry Counties from Mayo Forge to Martinsville Va
1892	Hairston	Ann M					D B	26	307	Right of Way for Pipe Lines
1892	Hairston		Lou J	Peter			D B	25	554	17 9/16 A 2 roods & 10 poles on west side of Turnpike road in Henry County
1895	Hairston	Daniel B					D B	28	59	Lot containing 8 poles in Town of Martinsville
1896	Hairston	George		R A			S B	2	17	Lot No 68 in the Western Suburb of Martinsville
1896	Hairston		John B				S B	2	18	Lot No 79 on Jackson Street in Martinsville Va
1896	Hairston		Jenny				S B	2	19	Lot No 128 on Dunlop & Central Streets in the Town of Martinsville Va
1897	Hairston		Rose				D B	29	390	Lot No 7 in Town of Martinsville in Henry County
1897	Hairston		J	R			D B	29	390	Lot No 10 in Town of Martinsville in Henry County
1900	Hairston		Marshal				D B	30	483	7317 A in Henry Co on Beaver & Reed Creeks
1902	Hairston	Hairston					D B	32	145	54 A of land in Henry County on waters of Horsepasture Creek
1903	Hairston		Mary J	Samuel			D B	32	187	Tract of land containing 43 1/2 A in Henry County on waters of Smith River
1903	Hairston et al	Ann M					B P	1	307	Part interest in Map A property wanted for use of Danville & Western Railway Co at Martinsville Va
1903	Hairston			Peter (Col)			D B	32	332	15 1/2 A on west side of Turnpike from Martinsville to Irvin's Mill
1903	Hairston			Patsy			D B	32	378	Lot No 2 17 A on Grassy Creek
1904	Hairston	Dennis	Lucy				D B	33	14	Part interest in lots 86 87 88 lying west of Town of Martinsville Henry County
1904	Hairston	Ann M					( P B P ) ( S B	3 2	149 23	Property on the head waters of Reed Creek in Henry Co
1904	Hairston		Wallace				D B	33	31	70 A in Henry County on Grassy Creek
1904	Hairston	Ann M					B P	1	87	1.03 A for Danville & Western Rail Road for Spur track to Rucker & Witten New Factory in Martinsville Va
1904	Hairston			Peter (Col)			D B	32	594	Parcel of land on Smith River South of Town of Martinsville in Henry County
1908	Hairston		Jack				D B	34	262	Lot No 1 63 1/2 A in Henry County on north side of Woody's Road
1910	Hairston			Samuel			D B	34	538	Tract of land lying in Henry County on Smith River near Morgan's Ford
1910	Hairston et al						( P B P ) ( D B	3 34	200 601	Arbitration for dividing line
1910	Hairston's (Heirs)			Samuel H						
1912	Hairston		John L				D B	35	469	1 lot in Henry County on Massey Avenue in Town of Martinsville Va
1912	Hairston		Martha P				D B	35	469	1 lot in Henry County on Massey Avenue in Town of Martinsville Va
1914	Hairston (Estate)			Thos Rendy			D B	36	481	201 A on Mulberry Creek in Henry County
1914	Hairston		Millie F				D B	36	481	Dower lot No 2 containing 48 A of land in Henry Co on a branch of Mulberry Creek
1916	Hairston		John Jesse Muscoe	Peter			D B	37	533	0.35 of an A in Henry County
1919	Hairston (Estate)			Major Robin			B P	1	112	84 A joining Tyler Hairston tract on Horsepasture Road
1919	Hairston			Sarah			B P	1	112	Dower 26 A joining Tyler Hairston tract on Horsepasture Road

Continued

**KEY**

A. S. E. - Appointment and Settlements of Estates  
 B. P. - Blue Prints or Plat Books  
 D. S. - Deeds  
 C. C. O. - County Court Orders  
 C. F. - Chancery Files

C. L. O. - Common Law Orders  
 D. S. - Deed Books  
 P. E. - Portions of Estates  
 R. - Rent Files  
 S. B. - Surveys Books

**INDEX TO MAPS and ROADS**  
**HENRY COUNTY, VIRGINIA**

Map No. 2, P. 360 - Copyright, 1967, H. C. S.

1901 - 1967

YEAR	PARTY				BOOK OR FILE	Volume	Page	DESCRIPTION
	GRANTED	ACCEPTED	WITNESSED	FORWARDED				
1901	Deireton	File 2			D S	41	476	Parcel of land on Public Square in town of Martinsville
1907	Deireton		Samuel		D P	1	25	27 lots on east side of John Spray Road Henry County
1907	Deireton	Jordan			D P	1	27	27 lots 1 mile east of Martinsville on Millberry Creek & State Road No 12 Henry County Va
1908	Deireton		John & wife		D P	1	31	21 lots South Martinsville Henry County Va
1909	Deireton		Samuel		D P	2	279	10 lots on Wallace Street Martinsville Va
1912	Deireton		Wm		D P	1	241	20 A on Baptizing Branch Surveyors District No 1 being a part of Mrs Mary Davis (Debate)
1913	Deireton	Clay			D P	1	2	Parcel of land on West side of Old Danville Turnpike Henry County
1915	Deireton		W C		D P	1	147	2 lots on Philpott's Hill Road opposite City Reservoir Henry County Va
	Deireton		Salinda		D P	1	191	1 1/2 A on Deane Creek
1920	Deireton		W C		D P	1	211	2 lots on Philpott's Hill Road opposite City Reservoir Henry County Va
1925	Deireton(Debate)		Sam		D P	1	222	Right of way for Transmission Line for Pinnacle Hydro Electric Project
1934	Deireton		W J (Mrs)		D S	28	78	Option for Right of Way for Electric Lines through property for the City of Danville
1940	Deireton	W W			(P D P) (D S)	2	107 41	2 Lots on Fayette & Nancy Streets Martinsville Va
1941	Deireton	George	Rufus		D P	2	242	Subdivision No 2 on Leatherwood Farm
1941	Deireton	George	Rufus		D P	2	252	Subdivision No 1 on Leatherwood Farm
1942	Deireton		W F		(P D P) (D S)	2	47 25	Property in Martinsville District
1942	Deireton	George			(P D P) (D S)	2	47 60	Subdivision of Lot 6 Westview Land Company
1943	Deireton		W C		(P D P) (D S)	2	109 43	12 Lots near Chatham Heights Martinsville Dist
1944	Deireton	Deas			(P D P) (D S)	2	128 62	1 A on State Highway #57
1945	Deireton		W D		D P	2	170	North portion of Tract C James Smith's farm
	Deireton(Artistraction)				(P D P) (D S)	2	200 24	Tract of land on Smith on Irving River
1946	Deireton	Early B.			D P	2	227	Property West of and near Bennett in Surveyors District (transferred to Deireton by D.S. Book 2)
1946	Deireton		(Deireton) Smith P. J.		D P	2	200	Sub-division of a part of the large piece farm at or near level (Logans) Irishburg District.
1947	Deireton		Samuel		D P	2	221	Property on East side of John-Spray Road.
1947	Deireton	George			D P	2	240	Property purchased from Thos. T. Jones, Jr., at Ridgeway in Ridgeway District near Colonial Cemetery.
1947	Deireton et al		Leonard P.		D P	2	279	Property in Surveyors District near Blueberry Creek purchased from Paul Smith.
1948	Deireton	George B.			D P	4	89	Property belonging to Geo. B. Deireton's heirs & being a part of lots 20 & 21 J. C. Jones Prop. 3rd's District.
1949	Deireton et al	George			D P	4	175	Property in Irishburg District
1949	Deireton	George Crawford			D P	4	223	6.3 acres at Chestnut Knob Ridgeway District
1950	Deireton		Arthur J.		D P	4	245	64 acres in Surveyors District
1950	Deireton		Barton D.		D P	4	245	15.4 acres Deas interest Jordan J Deireton's property Surveyors District
1950	Deireton		Flora		D P	4	277	70 acres in Leatherwood District
1951	Deireton		Robert		D P	4	291	99/100 acres in Ridgeway District.
1952	Deireton		James B.		D P	5	14	Six tracts in Martinsville District
1967	Deireton		Robert		D P	5	84	1 acres situated in Ridgeway District

continued

**KEY**

A. S. E. — Appraisement and Settlements of Estates  
 B. P. — Blue Prints or Plat Books  
 B. S. — Supervisors Books  
 C. C. O. — County Court Orders  
 C. F. — Chancery Files

C. L. O. — Common Law Orders  
 D. B. — Deed Books  
 P. E. — Partition of Estates  
 R. — Road Files  
 S. — Surveyors Books

**INDEX TO MAPS and ROADS**  
**HENRY COUNTY, VIRGINIA**

55c  
 ( )

E-2848. Formalex Index No. 2. Made by Hall & McChesney Inc., Syracuse, N. Y.

Sold by J. P. Bell Company, Lynchburg, Va.

YEAR	PARTY				BOOK OR FILE	Volume	Page	DESCRIPTION
	SURNAME	ABCDEFGHIJ	KLMNO	PQRSTUVWXYZ				
1952	Hairston		Heirs Nick B		B P	5	96	3 tracts near Rangley Store in Horsepasture District
1951	Hairston	Crawford			B P	5	140	Tract in Ridgeway District
1953	Hairston			Thelma E	B P	6	5	1 acre known as Lee Stone Farm on Rock Run Creek in Horsepasture District
1953	Hairston	Archie			B P	6	5	1 acre known as Lee Stone Farm on Rock-run Creek in Horsepasture District
1953	Hairston	Dorothy			B P	6	31	2 tracts on State Road 751 in Leatherwood District
1953	Hairston		Lizzie	Stanhope	B P	6	92	Lots 3 4 5 6 7 8 9 10 11 12 13 14 Block A of W M Via map of sub-division Horsepasture District
1950	Hairston			Raymond	B P	7	91	Tract in Horsepasture District 2-5800
1950	Hairston			Raymond	B P	7	91A	Tract in Horsepasture District 2-5800
1951	Hairston		Isaac Inez M		B P	7	143	.15 of an acre in Horsepasture District
1955	Hairston	Bud Estate			B P	8	11A	50 acres in Horsepasture District
1955	Hairston	Bud Dec'd			B P	8	15	66 acres in Horsepasture District
1956	Hairston	Charlie S Edna Perkins			B P	9	33	Tract in Irisburg District
1956	Hairston	Berkley			B P	9	35	.95 of an acre Horsepasture District
1956	Hairston	Berkley			B P	9	35	Tract in Horsepasture District
1945	Hairston	Dana F			B P	9	89	1.1 acres
1957	Hairston		J H		B P	10	25	.73 of an acre in Martinsville District
1959	Hairston		Joe Henry		B P	14	34	.91 acre on St. Rt. # 687 in H. P. Dist.
1958	Hairston	David S.	Margaret M.		B P	13	34	1 acre N. of Bassett in H. P. Dist.
1959	Hairston		James		B P	14	46	.24 acre N. of Axton in L'wood. Dist.
1956	Hairston	Elbert			B P	14	106	1.88 acres on St. Rd. # 751
1960	Hairston		Joe Henry		B P	15	105	.83 acre in H. P. Dist.
1960	Hairston	Bessie M.		Sammy Lee	B P	16	53	.9 acre in R. C. Dist.
1959	Hairston		James M.		B P	15	47	Lot on St. Rd. #620 in Irisburg Dist.
1959	Hairston			Sampson W.	B P	15	63	Lot 86A & Lot 86B in H. P. Dist.
1960	Hairston			Robert	B.P.	17	21	40 acres in Ridgeway Dist
1960	Hairston	Famous M.		Ruby T.	B.P.	17	40	Lots 1 & 2, N.side St.Rt. 722, H.P.Dist.
1962	Hairston	Homer			B P	19	69	Lot, H. P. Dist.
1962	Hairston	Catherine		Richard	B P	20	23	Lot H. P. Dist.
1962	Hairston			Sam H.	B P	20	48	42/100 acre on St. Rd. 681, H. P. Dist.
1963	Hairston	Curtis McKinley		Katherine S.	B.P.	22	1	Lot 15, Carver Hgts. Sub. Div. H.P. Dist
1957	Hairston et ux		Ned D.		B P	23	70	.72 acre, St. Rd. #683, H.P. Dist
1959	Hairston	Eva's heirs		Vance's heirs	B P	23	96	Various tracts, St. Rd. 644, Irisburg Dist.

*Over*



56c  
( )

**KEY**

A. S. E. — Appraisal and Settlements of Estates  
 B. P. — Blue Prints or Plat Books  
 B. S. — Supervisors Books  
 C. C. O. — County Court Orders  
 C. F. — Chancery Files

C. L. O. — Common Law Orders  
 D. B. — Deed Books  
 P. E. — Partition of Estates  
 R. — Road Files  
 S. — Surveyors Books

**INDEX TO MAPS and ROADS**  
**HENRY COUNTY, VIRGINIA**

Sold by J. P. Bell Company, Lynchburg, Va.

B-2848 Permafex Index No. 2. Made by Hall & McChesney Inc., Syracuse, N. Y.

YEAR	PARTY				BOOK OR FILE	Volume	Page	DESCRIPTION
	SURNAME	ABCDEFGHIJ	KLMNO	PQRSTUVWXYZ				
1964	Hairston	Horace			B P	25	38	Lots A, B, St. Rt. #684, Governor Cahill, et al, H.P. Dist.
1964	Hairston		Nannie Davis		B P	25	70	P. Lot 16, Carver Hgts. Sub. Div., H. P. Dist.
1964	Hairston		Sam H.		B P	26	23	0.31 acre, St. Road 681 H. P. Dist.
1964	Hairston		Tom		BP	26	27	0.58 acre, St. Road 673, R. C. Dist.
1964	Hairston	Geo. M.			B P	26	83	.42 acre, 2 miles North of Rangeley H. P. Dist.
1964	Hairston		John Tyler		B P	27	13	1.7 acres, M'sville Dist.
1964	Hairston		John Tyler		B P	27	17	1.7 acres, M'sville Dist.
1963	Hairston	Belvie			B P	27	36	4 acres, Roley Koger prop.
1962	Hairston		Saunders		B P	27	38	1 acre near Rangeley, H.P. Dist.
1964	Hairston		William H.		B.P	27	70	4.28 acres St. Rt. 57, L'wood Dist.
1965	Hairston	Horace			B P	29	21	Lots 1 thru 6, Star Holding Corp., H. P. Dist.
1962	Hairston	Homer, Sr.			B P	29	27	Tract H. P. Dist.
1965	Hairston	Archie			B P	29	80	3 tracts on Rock Run Creek, H. P. Dist.
1945	Hairston	Lucindy, Joe H.,	Ruth A.		B P	30	30	2 lots Sandy Level Community, Irisburg Dist.
1965	Hairston	Archie			B P	30	46	Tracts A, B & C on Rock Run Creek, H. P. Dist.
1965	Hairston		Joseph H.		B P	30	68	7/10 acre St. Rd. 695, H. P. Dist.
1966	Hairston		Peggy H.		B P	31	52	Rev. Lot 27, Sec. A, Carver Hgts., Sub-div., H.P. Dist.
1966	Hairston		James E.		B P	32	41	Property Chestnut Ridge, Horsepasture Dist.
1966	Hairston		Thomas E.		B P	32	39	1/2 Acre, Irisburg Dist.
1966	Hairston		James Henry		B P	32	36	1.38 Acre, Leatherwood Dist.
1966	Hairston	Almeta M.	Thomas E.		B P	33	48	Lot, Horsepasture District
1966	Hairston et als		Jessie W.		B P	33	39	Lots #1, 2, 3, 4, Carver Lane, Reed Creek Dist.
1962	Hairston		Rev. Sam		B P	34	2	2 Lots near Rockrun Baptist Church, Horsepasture Dist.
1966	Hairston	Clifford A. Neda G.			B P	34	7	Lots #5, 6 Horace Hairston prop, Horsepasture Dist.
1966	Hairston	Gloria D. James F.			B P	34	25	Lot, Rte #695, Horsepasture District
1960	HAIRSTON		ROBERT H.		B P	36	42	1 ACRES, RIDGEWAY DIST.
1967	HAIRSTON	COREEN J. CLYDE V.			B P	36	94	1.59 ACRES, RTE #680, BLACKBERRY DIST.
1968	Hairston		Nancy H. Joe Robert		B P	38	43	1.78 ACRES, RTE #824, MARTINSVILLE DIST.
1968	Hairston	Arline T.			B P	38	65	.08 Acre, Horsepasture Dist.
1968	Hairston	Betty R. Mary A.			B P	37	88	1.68 Acre, Blackberry Dist.
1968	HAIRSTON	HERMAN F. Lois S.			B P	39	71	LOT #2, SEC. B., CARVER HGTS, HORSEPASTURE DIST.
1968	HAIRSTON		LESSIE W. THOMAS J. JR.		B P	39	83	PROPERTY, RTE #673, REED CREEK DIST.
1969	Hairston		Viola B. Rufus W.		B P	41	78	0.319 Acre, Rte #683, Blackberry Dist.
1969	Hairston		Ruth P.		B P	42	92	Property, Logtown Sub-division, Irisburg Dist.
1969	Hairston		Nannie B. Price Junior		B P	42	80	4 Lots, Blk C., Salem Park, Iriswood Dist.

**KEY**

A. S. E. — Appraisal and Settlements of Estates  
 B. P. — Blue Prints or Plat Books  
 B. S. — Supervisors Books  
 C. C. O. — County Court Orders  
 C. F. — Chancery Files

C. L. O. — Common Law Orders  
 D. B. — Deed Books  
 P. E. — Partition of Estates  
 R. — Road Files  
 S. — Surveyors Books

**INDEX TO MAPS and ROADS**  
**HENRY COUNTY, VIRGINIA**

55  
 ( )

20464H Permaflex Index No. 2 Made by Hall & McChesney Inc, Syracuse, N. Y.

Sold by J. P. Bell Company, Lynchburg, Va.

YEAR	PARTY				BOOK OR FILE	Volume	Page	DESCRIPTION
	SURNAME	ABCDEFGHIJ	KLMNO	PQRSTUVWXYZ				
1969	Hairston			Miss Ruth P.	B. P.	42	76	56.73 Acres, Logtown Sub-div., Iriswood Dist.
1969	Hairston	Frank D.			B. P.	42	56	Portion Lots 5, 6, 7, Reed Creek Dist.
1969	Hairston	Frederick Douglas			B. P.	42	46	Lot #29, Meadow Gardens, Iriswood Dist.
1969	Hairston	Charles William		Rita Hodge	B. P.	42	4	Lot #2, Sec. C., Piedmont Estates, Iriswood Dist.
1969	Hairston	Allen Hoover		Rosa Lee J.	B. P.	42	81	0.94 Acres, Rte #683, Horsepasture Dist.
1948	HAIRSTON			RUTH P. MRS.	B. P.	43	6	LOTS 1-33, BLK B., MORGAN PLACE FARM, IRISBURG DIST.
1969	HAIRSTON	ALVERTA M.		THOMAS E.	B. P.	43	21	LOT, ST. RTE #759, HORSEPASTURE DIST.
1969	HAIRSTON	GLADIOLA P.			B. P.	43	23	0.993 ACRE, RTE #625, IRISWOOD DIST.
1969	HAIRSTON	ALBERT LEE			B. P.	43	23	0.993 ACRE, RTE #625, IRISWOOD DIST.
1969	HAIRSTON			SAMUEL	B. P.	43	80	915 ACRES, THE MORGAN PLACE NEAR CAROLINA LINE
1969	HAIRSTON	DANIEL C.			B. P.	43	84	0.455 ACRES, RTE #924, HORSEPASTURE DIST.
1970	HAIRSTON		MARY H.		B. P.	44	68	VARIOUS TRACTS, RTE #896, RIDGEWAY DIST.
		BORETHA P.			B. P.	44	68	VARIOUS TRACTS, RTE #896, RIDGEWAY DIST.
1970	HAIRSTON	EUGENE			B. P.	45	2	LOT #3, RTE #684, HORSEPASTURE DIST.
1970	HAIRSTON		MARY R.	SAMUEL L.	B. P.	45	11	TRACT, HORSEPASTURE DIST.
1970	HAIRSTON	EVA L.		JOSHUA H.	B. P.	45	24	0.352 ACRE, RTE #824, MARTINSVILLE DIST.
1970	HAIRSTON		LESSIE W.	THOMAS JAKE	B. P.	45	78	.77 ACRE, RTE #673, REED CREEK DIST.
1971	HAIRSTON		JEANETTE		B. P.	47	56	2.59 ACRES, RTE #781, HORSEPASTURE DIST.
1971	HAIRSTON		CLYDE		B. P.	47	70	
			WILLIAM/		B. P.	47	70	
			PATTIE H.		B. P.	47	77	
1970	HAIRSTON	DAISY P.	JACOB		B. P.	47	77	
1971	HAIRSTON		LULA TAYLOR	SAMUEL W.	B. P.	48	29	LOT #11, RTE #879, HORSEPASTURE DIST.
1972	Hairston	Benjamin H.	Lillian S.		M. B.	50	52	0.428 acres, St Rt 981, Blackberry List
1971	Hairston	George M.			M. B.	50	7	To be conveyed to Harden Lee Wade, Rockrun, H.P. Dist.
1972	Hairston		Susan A.		M. B.	50	66	Tract, St Rt 684, H. P. Dist
			Raish A		M. B.	50	66	Tract, St Rt 684, H. P. Dist
1972	Hairston		Wanda V.		M. B.	50	5	Lot 7, Eagle Lane, Hp. List
			William H.		M. B.	50	5	Lot 7, Eagle Lane, Hp. List
1972	Hairston	Horace			M. B.	51	31	Property, Horsepasture Dist.
1972	Hairston		Viola B.		M. B.	51	71	Land, St. Rt. 1406, Blackberry Dist.
			Rufus W.		M. B.	51	71	Land, St. Rt. 1406, Blackberry Dist.
1972	Hairston		Michael		M. B.	52	33	0.607 acres in Iriswood Dist.
1972	Hairston		William R.		M. B.	52	82	0.514 acres John S, King property, Msville List.
1972	Hairston	Allen Hoover	Rosa Lee J.		M. B.	53	44	Property St Rt 683, Horsepasture List.
1972	Hairston		John L.		M. B.	53	47	Property St Rt 751 Iriswood List
		Dorothy W.			M. B.	53	47	Property St Rt 751 Iriswood List
1972	Hairston	Albert Lee Gladiola P.			M. B.	53	62	Lot #9, Section B, Piedmont Estate, Robin Drive Iriswood Dist.
1973	HAIRSTON	ANNIE F.		WILLIARD C.	M. B.	54	89	0.535 ACRE RIDGEWAY DIST.
1973	HAIRSTON		NORA H.	ROOSEVELT	M. B.	54	94	PROPERTY ST RT 976, RIDGEWAY DIST.
1970	HAIRSTON		VIOLA B.		M. B.	46	63	2 TRACTS, RTE #1406, BLACKBERRY DIST.
			RUFUS W.		M. B.	46	63	2 TRACTS, RTE #1406, BLACKBERRY DIST.
1970	HAIRSTON		OLLIE G.		M. B.	46	54	LOT #3, PARKVIEW DRIVE, IRISWOOD DIST.
			LEONARD S.		M. B.	46	54	LOT #3, PARKVIEW DRIVE, IRISWOOD DIST.
1970	HAIRSTON	ALVERTA M		THOMAS E.	M. B.	46	01	0.92 ACRE, RTE #759, HORSEPASTURE DIST.



56D KEY

A. S. E. — Appraisal and Settlements of Estates  
 B. P. — Blue Prints or Plat Books  
 B. S. — Supervisors Books  
 C. C. O. — County Court Orders  
 C. F. — Chancery Files

C. L. O. — Common Law Orders  
 D. B. — Deed Books  
 P. E. — Partition of Estates  
 R. — Road Files  
 S. — Surveyors Books

# INDEX TO MAPS and ROADS

## HENRY COUNTY, VIRGINIA

20484H Permaflex Index No. 2

Made by Hall & McChesney Inc, Syracuse, N. Y.

Sold by J. P. Bell Company, Lynchburg, Va.

YEAR	PARTY				BOOK OR FILE	Volume	Page	DESCRIPTION
	SURNAME	ABCDEFGHIJ	KLMNO	PQRSTUVWXYZ				
1970	HAIRSTON	CHARLIE R.	LOTTIE D.		M B	46	25	LOT #2, EAGLE LANE, HORSEPASTURE DIST.
1970	HAIRSTON	FRANK D.		WILLIE M.	M B	46	27	PROPERTY, RTE #673, REED CREEK DIST.
1971	HAIRSTON	DANIEL C.			M B	49	19	PROPERTY, RTE #681, BLACKBERRY DIST.
1971	HAIRSTON	DAISY P.	JACOB		M B	49	22	0.53 ACRE, BLACKBERRY DIST.
1973	HAIRSTON	BONITA B.			M B	54	49	LOT 1 SEC A, SPENCER CT. S/D, HORSEPASTURE DISTRICT
1973	HAIRSTON		KELSIE C.		M B	54	40	0.74 ACRE, HORSEPASTURE DISTRICT
1973	HAIRSTON		MICHAEL		M B	54	27	0.607 ACRES, JOE HENRY HAIRSTON PROPERTY, IRISWOOD DIST.
1973	Hairston	Daniel C			M B	55	100	0.48 Acres St Rt. 767 in Blackberry District
1973	Hairston	David W			M B	56	46	Property in: Iriswood District
1973	Hairston		Nora H	Roosevelt	M B	56	48	Property on St Rt. 976 in Ridgeway District
1969			Nancy H					
1973	Hairston		Joe Robert		M B	56	84	Property in Horsepasture District
1973	Hairston	Betty H	John Early		M B	57	37	Lots 1 & 2 Summitt Street in Ridgeway District
1973	Hairston	Betty H	John Early		M B	57	37	Lots 1 & 2 Summitt Street in Ridgeway District
1971			Shelia Ann					
1973	Hairston		Tracy Donald		M B	57	50	Lot 2 Section 2 Henry Vance Hairston Sub. Iriswood Dist
1973	Hairston	Etherline G			M B	57	77	Property in Horsepasture District
1973	Hairston	Frances S		Wm Reginald	M B	57	78	Lot 2 R John S. King Sub. Reed Creek District
1974	Hairston			Robert B.	M B	57	86	Property in Ridgeway District
1973	Hairston	Frances Wade			M B	58	28	0.747 Acres on St. Rt. 683 in Horsepasture District
1974	Hairston	Bivian			M B	58	28	0.747 Acres on St. Rt. 683 in Horsepasture District
1973	HAIRSTON		MARIAN H		M B	58	61	LOT A ST RT 781 IN RIDGEWAY DISTRICT
1974	HAIRSTON		LETH M		M B	58	61	LOT A ST RT 781 IN RIDGEWAY DISTRICT
1974	Hairston	Colonel (Heirs)			M B	61	130	63&3/4 acres Henry & Patrick Co. Fairystone StatePark
1973	Hairston		Jesse R.	Phyllis D.	M B	61	85	Lot 29-A Dover Place Carver Estates Carver Parkway/ Horsepasture District
1974	Hairston	Curtis A.			M B	61	81	0.696 acres St. Rt 75/ Iriswood District
1974	Hairston	Barbara Jean			M B	61	81	0.696 acres St. Rt 75/ Iriswood District
1959	Hairston		Lee Andrew		M B	61	81	Property Leatherwood District
1974	Hairston		Joe Henry	Ruth A.	M B	60	63	1/2 acres Sandy Level Community Iriswood Dist.
1974	Hairston	Daniel C.			M B	60	59	0.546 acres St. Rte. 681, Blackberry District
1973	Hairston	Geraldine	John W. Jr.		M B	60	49	Lot 3 Sec C Carver Construction Co. Inc. S/D Horspasture District
1974	Hairston	Daniel C.			M B	60	40	13.25 acres, Blackberry District
1974	Hairston		Lewis E. Jr.		M B	60	02	2 tracts Horsepasture District
1973	Hairston		(Estate)	Samuel W.	M B	59	80	78.578 acres Horsepasture District
1975	Hairston	Donna D.	Lloyd H.		M B	62	140	Lot 4 Sec 3 Indian Hills S/D Iriswood District
1975	Hairston	Colonial (Heirs)			M B	62	117	8 Tracts Fairystone Park Henry Co. & Patrick Co.
1975	Hairston	Alverta M.	Thomas E.		M B	62	50	Property Horsepasture District
1975	Hairston	Curtis A.			M B	62	66	Property from Dorothy Hairston Iriswood District
1975	Hairston	Barbara Jean			M B	62	66	Property from Dorothy Hairston Iriswood District

**KEY**

A. S. E. — Appraisal and Settlements of Estates	C. L. O. — Common Low Orders
B. P. — Blue Prints or Plat Books	D. B. — Deed Books
B. S. — Supervisors Books	P. E. — Partition of Estates
C. C. O. — County Court Orders	R. — Road Files
	S. — Surveyors Books

**INDEX TO MAPS and ROADS**  
HENRY COUNTY, VIRGINIA

(55E)

YEAR	PARTY				BOOK OR FILE	Volume	Page	DESCRIPTION
	SURNAME	ABCDEFGHIJ	IJKLMNOP	QRSTUVWXYZ				
1975 1975	Hairston	Betty N.	James Benjamin Jr		M B	63	24	Lot 10 Leatherwood Estates Inriswood District
1975 1975	Hairston	Goldie S.			M B	63	31	Property Iriswood District
1975 1975	Hairston	Curtis M.	Katherine S.		M B	63	34	Lot 15A Section E Spencer Court S/D Horsepasture Dist
1976 1976	HAIRSTON	AUDREY D.		TERRY L.	M B	64	79	LOT 10 SEC B SPENCER CT S/D HP DIST
1976 1976	HAIRSTON	DOROTHY P.	JAMES	ALBERT	M B	64	81	1.942 ACRES ST RT 778 MSVILLE DIST
1976 1976	Hairston	Grant Leon	Jeanette S.		M B	64	100	Property C. C. Spencer Estate Horsepasture District
1976 1976	Hairston		James L. Louise H.		M B	64	107	Property St Rt 683 Blackberry District
1974 1976	Hairston	Daniel C.			M B	66	16	Portion of 13,25 acre Blkberry Dist
1971 1976	Hairston			William L. Shirley W.	M B	65	96	Lot 4 of Frank Hairston Prop. Blkberry Dist
1976 1976	Hairston	Ben James	Mary Wade		M B	65	72	Property Ridgeway District
1976 1976	Hairston	Dianne S.		Steve R.	M B	65	53	Lot 2 St Rt 781 H P Dist
1976 1976	Hairston	Elsie Sue Henry Cormet			M B	66	75	
1976 1976	Hairston	Grant Leon	Jeannette S.		M B	65	144	Portion Tract 2 H P Dist
1977 1977	HAIRSTON	Bobbie Lee	Laura J.		M B	66	106	St Rd 751
1976 1977	Hairston	Archie Price, Jr. Everleen Redd Hairston			M B	66	100	Lot 2 St Rd 680 Blkberry Dist
1977 1977	Hairston			Robert Lee	M B	67	23	Lot 5 Sec C H P Dist
1977 1977	Hairston	Eugene Frank Barbara M.			M B	67	149	Lot 8 Sec T Lakewood Trail Iriswood Dist.
1977 1977	Hairston		Lessie Marie Moyer		M B	68	14	Property H P Dist. Near Carver Pkwy.
1977 1977	Hairston	Ellis P.	Irma S.		M B	68	54	Lot 5 St. Rt. 680 Blkberry Dist.
1977 1977	Hairston		John Louis, Sr.		M B	68	91	1.022 acre tract in Iriswood Dist.
1978 1978	Hairston		Mary P.		M B	68	144	Lots 19-25 St. Rt. 924 H P Dist.
1978 1978	Hairston	Bobbie Lee	Laura J.		M B	69	20	Lot 1 .46 acre St. Rt. 751 Iriswood Dist.
1978 1978	Hairston	Curtis M.		Walerie L.	M B	69	66	Lot 15 Aurelia Dr. H P Dist.
1978 1978	Hairston	Grant Leon	Jeannette S.		M B	69	33	1.20 acre tract U. S. Rt. 58 H P Dist.
1970 1978	Hairston	Benjamin H.	Juanita O.		M B	69	133	1.80 ac tract Portion 39 ac tract Blackberry Dist.
1978 1978	Hairston		James L. Louise H.		M B	70	36	Portion 1.5 acre & Portion 1.079 ac St. Rt. 683 Blkberry
1978 1978	Hairston		Heirs at John A.		M B	70	37,37A	Clearview Drive Martinsville District
1978 1978	Hairston	Elvis D. Cleo P.			M B	70	71	Lot A St. Rt. 751 Iriswood Dist.
1978 1978	Hairston		Joan C.	Vernon R.	M B	70	77	.46 acre St. Rt. 640 Ridgeway Dist.
1978 1978	Hairston	Helen W.	John D.		M B	70	84	Lot 5 Aurelia Dr. HP Dist.
1978 1978	Hairston			Richard Arlan Veronica L.	M B	70	149	Lot 2 Paradise Hills Iriswood Dist.
1978 1979	Hairston	Barbara J.	James W.		MB	71	28	Lot 7-B, 8 Sec C(H. P. Dist.)
1979 1979	Hairston			Vexter P. Virginia R.	MB	71	57	Lot 2 Sec 7 Laurel Park Avenue Iriswood Dist.
1979 1979	Hairston			William, Jr. Jessie Reamey	M B	71	96	.683 acres St. Rt. 687 Ridgeway Dist.
1979 1979	Hairston	Ashley		Vanessa H.	M B	72	66	Lot E (.482)ac St. Rt. 620 Iriswood Dist.
1979 1979	Hairston		John M.		M B	72	54	.692 ac St. Rt. 684 H. P. Dist.

**KEY**

A. S. E. — Appraisal and Settlements of Estates  
 B. P. — Blue Prints or Plat Books  
 B. S. — Supervisors Books  
 C. C. O. — County Court Orders

C. L. O. — Common Law Orders  
 D. B. — Deed Books  
 P. E. — Partition of Estates  
 R. — Road Files  
 S. — Surveyors Books

**INDEX TO MAPS and ROADS**  
**HENRY COUNTY, VIRGINIA**

56

YEAR	SURNAME	ABCDEFGHIJ	KLMNO	PQRSTUVWXYZ	BOOK OR FILE	Volume	Page	DESCRIPTION
1979 1979	Hairston		Lloyd E. Lois G.		M B	72	42	Lot 3 Sec 7 Laurel Pk, Avenue Iriswood Dist.
1978 1979	Hairston			Richard M. Sherrie Kazee	M B	72	95	Lots A & B St. Rt. 637 Ridgeway Dist.
1979 1979	Hairston	Fannie C.		Stuart	M B	72	146	1.71 ac off Sec Rd. 681 Blackberry Dist.
1979 1979	Hairston	Eula H. Howard L.			M B	72	145	Lot 5 off of St. Rt. 749 Ridgeway Dist.
1970 1979	Hairston		Nathaniel	Thelma G.	M B	72	129	.47 ac portion Joe H. Hairston's Prop. Iriswood Dist.
1979 1979	Hairston	Freddie N.	Linda		M B	73	63	.88 acres St. Rt. 57 Martinsville District
1979 1979	Hairston	Betty Ruth Horace			M B	73	12, 13	Lots 2A, 2B, 2C, St. Rt. 684 H. P. District
1977 1979	Hairston	Effie W			M B	73	78	Portion of an 11 acre tract H. P. District
1980 1980	Hairston			Peggy V.	M B	73	89	Lot 1 X Sec E St. Rt. 781 H. P. District
1980 1980	Hairston			Richard M. Sherrie Kazee B.	M B	73	121	Lots A, B, C St. Rt. 637 Ridgeway District
1980 1980	Hairston	Estate of Berkley and Georgia			M B	73	152	Lots 1-9 St. Rt. 924 H.P. Dist.
1975 1980	Hairston	Daniel C.			M B	74	31	.45 acres St. Rt. 679 Blackberry Dist.
1980 1980	Hairston	Evelyn D. Gregory Louis			MB	74	132	0.29 acre and 1.14 acres Horsepasture Dist.
1980 1980	Hairston			Samuel H.	MB	75	13	Horsepasture Dist. Prop.
1980 1980	Hairston	David M. Angela C.			MB	75	72	Lot 6 Bk A Cook Avenue Reed Creek District
1980 1980	Hairston			Teressia C. Shepherd D.	MB	75	61	Lot 18 Paradise Hills Iriswood District
1979 1981	Hairston	Fannie C.		Stuart	DB	332	546	Property Va. Sec. Rd. 681 Blackberry District
1981 1981	Hairston	George R.	Katherine E.		DB	333	407	Lot A and B Blackberry District
1980 1981	Hairston and Son	Construction Co., Inc.			MB	75	117	U. S. 58 Tract 1 and 2 Iriswood District (Indexed under Corporations too.)
1981 1981	Hairston	Anna Lee	Jesse H.		MB	75	134	Pt. Tract 2 Iriswood District
1981 1981	Hairston	Daniel C.			DB	338	525	Lot 7 and 8 Pt. Lots 1-6 St. Rt. 924 Horsepasture District
1981 1981	Hairston and Son	Construction Co., Inc.			MB	76	37	U. S. 58 Tracts 1 and 2 Iriswood District (Indexed under Corporations too.)
1981 1981	Hairston	Gloria D.			DB	340	231	Lot 2 Sec. C Spencer Ct. Sub. Yvonne Road Horsepasture District
1981 1981	Hairston	Doris A.			DB	341	463	City of Martinsville and Martinsville District Lot 5 Sec. B Melody Lane
1981 1982	Hairston	Anna Lee	Jesse H.		MB	76	115	Property St. Rt. 697 Iriswood District
1973 1982	Hairston	Etherline G.			MB	76	158	Parcels A and B Horsepasture District
1982 1982	Hairston	Doris L.			MB	77	8	St. Rt. 683 Tracts Horsepasture District
74 82	Hairston	Haley		Walter R.	MB	77	35	Property off St. Rt. 698 Blackberry Dist.
82 82	Hairston	Chandra F.			DB	353	519	Lot 18 Chestnut Acres Sub. St. Rt. 781 Horsepasture Dist.
78 83	Hairston		Joe Lewis	Shirley Ann Richard E.	DB	359	766	St. Rt. 683 0.46± acre Blackberry District
83 83	Hairston	Freddie N.	Linda		DB	363	154	0.459 acre St. Rt. 57, Martinsville District
83 83	Hairston			Priscilla P. Standley D.	DB	362	712	Lot 4 Bk. E, SW Wide Iriswood District Lakewood Trail Laurel Park Dev. Corp.
83 83	Hairston		Marietta May Ruth	Arlene	DB	364	634	Lot 1 and Pt. Lots 2 Cabell Street, Iriswood District
83 83	Hairston	Gerald H.	Jamie		DB	365	158	Aurelia Drive, Lot 8, Suburban Park Sub., Horsepasture District
83 83	Hairston	Anna K.			MB	78	59	NW Side St. Rt. 1746 and 40ft. road space Tract 1- 1.714 acre Horsepasture District

# KEY

A. S. E. — Appraisements and Settlements of Estates  
 B. P. — Blue Prints or Plat Books  
 B. S. — Supervisors Books  
 C. C. O. — County Court Orders

C. L. O. — Common Law Orders  
 D. B. — Deed Books  
 P. E. — Portions of Estates  
 R. — Road Files  
 S. — Surveyors Books

# INDEX TO MAPS and ROADS

(55)F

HENRY COUNTY, VIRGINIA

SOLE BY W. R. W. PRINTERS, LYNCHBURG, VA.

MADE BY THE CITY INDEX COMPANY, COLUMBUS, OHIO

YEAR	PARTY				BOOK OR FILE	Volume	Page	DESCRIPTION
	SURNAME	ABCDEFGHIJ	KLMN	OPQRSTUWXYZ				
1983 1983	Hairston	Eunice T.			DB	366	252	Lot 10, Chestnut Acres Sub. N. Side Chetnut Place Horsepasture District
1983 1983	Hairston	Doris S.			DB	368	513	Lot 18 A and 19 Sec. J./ St. Rt. 1141, Beaver Creek Development Corporation, Villa Hgts. Sub.
1983 1983	Hairston	Daniel C.			DB	370	510	North 25' of Lots 10 and Lots 11,12 and 13, Bk. A St. Rt. 683, Horsepasture District, William Via Sub.
1984 1984	Hairston	Claudine V.	William H.		DB	376	158	0.605 acre Holland Drive, Lot 6, Ridgeway District
1984 1984	Hairston	Freddie N.	Linda		DB	379	46	0.459 acre, St. Rt. 57, Martinsville District
1966 1984	Hairston		Jessie Ramey		DB	380	241	St. Rt. 641, 0.34 acre in Ridgeway District
1984 1984	Hairston		Michael L.	William Edward Rebecca L.	DB	380	721	Lot 10 Autumn Way in Ridgeway District
1984 1984	Hairston		Joseph H.		MB	80	55	N side of SR 879 West Side of SR 695-Horsepasture/District
1984 1984	Hairston	Booker			MB	80	61	N. Side of SR #698-Part of Prop. of Booker Hairston Blackberry Dist
1984 1984	Hairston	Frederick		Peggy M.	DB	383	535	SR 695-Lot 1Horsepasture Dist.
1985 1985	Hairston		Kelsie Dodson		DB	394	730	St. Rt. 687, Parcel A being 0.897 acre in Horsepasture District
1985 1985	Hairston		Lizzie W.		DB	398	632	Lot 2A, Horsepasture District
1985 1985	Hairston		Nannie S.	Price, Jr.	DB	397	593	1.837 acres, Laurel Park Avenue, Iriswood District
1985 1985	Hairston		Kelsie Dodson		DB	399	246	St. Rt. 687, Parcel A, Horsepasture District
1985 1985	Hairston	Grant Leon	Jeanette	Spencer	MB	81	475	U. S. 58, 0.854 acres/0.76 acres, Horsepasture District
1985 1985	Hairston		Mary A.		DB	400	147	St. Rt. 681, Parcel A being 1.514 acres, Blackberry District
1985 1985	Hairston		Jesse H.	Yvonne Y.	DB	401	509	Lot 12-B and Lot 13, Holland Hill Sub, Iriswood District
1985 1985	Hairston		Russell S.		MB	81	991-993	St. Rt. 751, Tract 2 being 2.334 acres, Iriswood District
1985 1985	Hairston	Frank L.		Pauline M.	DB	408	269	Apache Trail, Edgewood Village Sub., City of Martinsville and Martinsville District
1985 1985	Hairston	Clarence J.			MB	81	1451	1453 St. Rt. 772, Tract A and Tract B, Iriswood District
1986 1986	Hairston		Shelia H. Ray A.		DB	410	635	0.39 acre and 1.14 acre 20' road space, St. Rt. 695, Horsepasture District
1986 1986	Hairston	Curnel G.			DB	412	104	Tract 6 being 0.822 acre, U. S. 58, Iriswood Dist.
1986 1986	Hairston	Ellen G.	Leon J.		MB	81	1878-1879	Tract B, C & D, St. Rt. 983, Blackberry District
1986 1986	Hairston	Gary L.		Sharon D.	MB	81	1880-1883	10.154 acres, St. Rt. 679 & 983, Blackberry District
1986 1986	Hairston	Clarence J.			MB	81	2069-2070	St. Rt. 772, Tracts A2 and B, Iriswood Dist.
1986 1986	Hairston	Clarence J.			MB	81	2067-2068	St. Rt. 772, Lots 1, 2 and Tract A1, Iriswood District
1985 1986	Hairston		Richard Earnest Hrs		MB	81	2129-2132	Lot 1 Lot 2, Lot 3, & Lot 4 SR 683 H.P. Dist
1986 1986	Hairston	Elsie Sue			MB	81	2293-2294	St. RT. 985, Lot C, Blackberry District
1986 1986	Hairston	Clinton Ray	Nancy H.		MB	81	2300	St. Rt. 669 and St. Rt. 633, Parcel A-3979 acres
1984 1986	Hairston		Vincent		DB	424	638	Reed Creek District St. Rt. 751, 0.494 acres, Iriswood Dsitric
1986 1986	Hairston	Clifton Ray	Nancy H.		MB	81	2299-2300	St. Rt. 669 and 633, Parcel A-3.979 acres Reed Creek District
1986	Hairston		John Tyler		HWY	17	103	St. Rt. 58, Henry County, Virginia State Highway
1986 1986	Hairston	Henrietta Z. David L.			DB	428	132	Lot 27, Sec. A, Patrick Henry Drive, Eastwood Sub., Iriswood District

(56) KEY

A. S. E. - Appraisements and Settlements of Estates  
B. P. - Blue Prints or Plat Books  
B. S. - Supervisors Books  
C. C. O. - County Court Orders

C. L. O. - Common Law Orders  
D. B. - Deed Books  
P. E. - Portions of Estates  
R. - Road Files  
S. - Surveyors Books

# INDEX TO MAPS and ROADS

HENRY COUNTY, VIRGINIA

MADE BY M & W PRINTERS, LYNCHBURG, VA.

MADE BY THE COTT INDEX COMPANY, COLUMBUS, OHIO

YEAR	PARTY			BOOK OR FILE	Volume	Page	DESCRIPTION
	SURNAME	ABCDEFGHIJ	KLMNO				
86 86	Hairston	Andrea Gaye (Harris) Chester Philmore, Jr.		DB	430	302	Lot 6, Sec. B, St. Rt. 1712, Carver Hgts. Sub., Horsepasture District
86 86	Hairston		Lorrie A. Ned R.	DB	429	391	Lot 3, Sec. C, Lakewood Terrace, Lakewood Forest Sub., Horsepasture District
86 86	Hairston	Eddie L.	Marian H. Leth M.	Vernon A.	MB	256- 82 259	Tract A and B, St. Rt. 781 and 687, Ridgeway District
87 87	Hairston	Freddie N.	Linda		DB	440 07	0.459 acre, St. Rt. 57, Martinsville District
86 87	Hairston	Donald		Vanessa P.	DB	441 101	St. Rt. 620, Lot E, 25 foot access easement, Iriswood District
76 87	Hairston	Booker T. W.			MB	82 810- 811	St. Rt. 698, Tracts A, B, & C, Blackberry District
87 87	Hairston			Ronald Vivian G.	DB	445 451	Pt. Lot A, St. Rt. 684, Horsepasture District Payton Walker, Jr., et ux property
87 87	Hairston	Drucilla C. George W.			DB	445 639	Lot 5, Aurelia Drive, Suburban Park Sub., Horsepasture District
87 87	HAIRSTON	HELEN W. & JOHN D.			MB	82 1334- 1335	WEST SIDE OF PINEVIEW COURT, RIDGEWAY DISTRICT, HENRY COUNTY, LOT A & B
87 87	HAIRSTON		J. GRANT	WILHELMINIA A.	MB	82 1370- 1371	WEST SIDE OF SR #695, HORSEPASTURE DISTRICT, HENRY COUNTY, LOTS A AND B
87 87	HAIRSTON	DEBORAH S.	LEWIS T.		DB	456 72	SOUTHEASTERLY SIDE OF CARVER PARKWAY, HORSEPASTURE DISTRICT OF HENRY COUNTY, LOT 5X, SECTION B
87 87	HAIRSTON			VARNELL	DB	457 101	SOUTH WEST SIDE OF PROVIDENCE LANE, HORSEPASTURE DISTRICT, HENRY COUNTY, LOT 2, SECTION "C", CARVER CONSTRUCTION CO., INC. SUB.
87 87	HAIRSTON		LILLIAN S.		MB	82 1718- 1719	SOUTHEAST SIDE OF THE FRONTAGE ROAD ON THE SOUTHEAST SIDE OF THE U. S. ROUTE 58 BY-PASS RIDGEWAY DISTRICT, HENRY CO.
87 87	HAIRSTON		LUM		MB	82 1654- 1655	NEAR FIELDALE, HORSEPASTURE DISTRICT, BEING A PART OF THE W. H. RANGELEY LAND
88 88	HAIRSTON		JOE LEWIS		MB	82 1824- 1827	NORTHWEST SIDE OF SR #644, IRISWOOD DISTRICT, HENRY COUNTY TRACTS "1R, 4R AND LOT 4 G
88 88	HAIRSTON		LETH M. & MARIAN H.		MB	82 2130- 2133	RIDGEWAY DISTRICT OF HENRY COUNTY, 47.57 ACRES AND 16.70 ACRES
88 88	HAIRSTON			RACHEL	DB	473 558	WEST SIDE OF DOGWOOD ROAD, IRISWOOD DISTRICT OF HENRY COUNTY, LOT 5
88 88	HAIRSTON		LYNN M.		MB	83 18 & 19	IRISWOOD DISTRICT OF HENRY COUNTY, DRAINAGE EASEMENTS AND ROAD RIGHTS-OF-WAY
88 89	HAIRSTON		LEE ANDREW		MB	83 150	BEING A PORTION OF TRACT 2, HATTIE E. & JAMES E JAMISON PROP. 9.35 ACRES, IRISWOOD DISTRICT
58 89	HAIRSTON	GEORGE R.	DECEASED, HEIRS OF		MB	83 153	10 PARCELS & RESERVED CEMETARY AREA, MARTINSVILLE DISTRICT
89 89	HAIRSTON	GEORGE M., HEIRS OF	RUFUS W. VIOLA B.		MB	83 202 & 203	BLACKBERRY DISTRICT, SR#1406, 5 acre tract, part of 7.2 acre tract, 10 acre tract, 12 acre tract & 10 1/2 acre tract & re-designated as Lot 1, Lot 2, Tract 1-5 & All of the 0.453 Acre Lot Now Lot 3
89 89	HAIRSTON	CHERYL Q.	TIMOTHY		DB	492 490	EASTERLY SIDE OF SUNRISE AVENUE, MARTINSVILLE DISTRICT, BEING ALL OF LOT 22, SECTION 2, VILLA HEIGHTS SUBDIVISION, & PART OF LOT 3, SECTION 1
89 89	HAIRSTON		LULA B.		DB	492 760	NORTHEAST SIDE OF CHAIMOSS COURT, IRISWOOD DISTRICT, LOT 24, BLOCK 1, SECTION 1, CHAIMOSS COURT SUBDIVISION
77 89	HAIRSTON		LEVON		DB	493 74	LOT 2, 0.45 ACRE, SR #751
88 89	HAIRSTON		REGINA M.		MB	83 280	NORTHERLY SIDE OF A JOINT ACCESS ROAD BORDERING SR #673 & BORDERING THE SOUTHWEST SIDE OF THE OLD PLANTATION ROAD IN THE REED CREEK DISTRICT NOW DESIGNATED AS LOTS 2 AND 3
89 89	HAIRSTON	ANTHONY			MB	83 381	BLACKBERRY DISTRICT OF HENRY COUNTY, PARCEL "A"
89 89	HAIRSTON		LUCY W.	TERRY V.	MB	83 414	BLACKBERRY DISTRICT OF HENRYCOUNTY SR #983
89 89	HAIRSTON	DOROTHY			DB	506 267	SOUTHEAST SIDE OF SR #751, IRISWOOD DISTRICT OF HENRY COUNTY, PARCEL "A"
89 89	HAIRSTON	DOROTHY			DB	506 640	SOUTHEAST SIDE OF SR #751, IRISWOOD DISTRICT OF HENRY COUNTY
89 89	HAIRSTON		LETH		DB	504 267	BLACKBERRY DISTRICT OF HENRY COUNTY, SR #681
89 89	HAIRSTON		LOLITA L.		DB	506 276	SOUTHWEST SIDE OF CONFEDERATE AVENUE RIDGEWAY DISTRICT OF HENRY COUNTY, LOT 1, SECTION "E"
89 89	HAIRSTON	GARNETT			MB	83 513- 514	MARTINSVILLE DISTRICT OF HENRY COUNTY DRAINAGE EASEMENTS AND ROAD RIGHTS OF WAY
89 89	HAIRSTON	EARNEST	SALLIE R.		MB	83 515- 517	IRISWOOD DISTRICT OF HENRY COUNTY, DRAINAGE & ROAD RIGHT OF WAYS EASEMENTS
89 89	HAIRSTON		WILLIAM		MB	83 515- 517	IRISWOOD DISTRICT OF HENRY COUNTY, DRAINAGE & ROAD RIGHT OR WAYS EASEMENTS

# KEY

A. S. E. — Appraisements and Settlements of Estates  
 B. P. — Blue Prints or Plat Books  
 B. S. — Supervisors Books  
 C. C. O. — County Court Orders

C. L. O. — Common Law Orders  
 D. B. — Deed Books  
 P. E. — Portions of Estates  
 R. — Road Files  
 S. — Surveyors Books

# INDEX TO MAPS and ROADS

(55G)

HENRY COUNTY, VIRGINIA

SOLD BY M. A. W. PRINTERS, LYNCHBURG, VA.

MADE BY THE COTT INDEX COMPANY, COLUMBUS, OHIO

YEAR	PARTY				BOOK OR FILE	Volume	Page	DESCRIPTION
	SURNAME	ABCDEFGHIJ	IJKLMNOP	QRSTUVWXYZ				
1989 1990	HAIRSTON	DONALD D.			MB	83	601	NORTHERLY SIDE OF SR #752, RIDGEWAY DISTRICT OF HENRY COUNTY, LOT 12, SECTION "A"
1971 1990	HAIRSTON	ALBERT J.		PEGGY SHELTON	MB	83	639	SOUTHEAST SIDE OF SR #683, HORSEPASTURE DISTRICT OF HENRY COUNTY, 2.75 ACRES
1990 1990	HAIRSTON	GEORGE W. DRICILLA			MB	84	009	NORTHWEST SIDE OF SR #620 AND OFF THE SOUTHEAST OF U.S. ROUTE 58, IRISWOOD DISTRICT OF HENRY COUNTY, TRACT "3"
1990 1990	HAIRSTON			TONY MAURICE	DB	514	269	IRISWOOD DISTRICT OF HENRY COUNTY LOT 32, SECTION "A", PIEDMONT ESTATES SUBDIVISION
1967 1990	HAIRSTON		LINDELL C. PRILLAMAN	SAMUEL H.	MB	84	27	SITUATED ON THE WATERS OF LITTLE MARROWBONE CREEK RIDGEWAY DISTRICT HENRY COUNTY
1985 1990	HAIRSTON			RONALD	MB	84	102	REED CREEK DISTRICT OF HENRY COUNTY, VIRGINIA
1990 1990	HAIRSTON	DANIEL			DB	521	248	NORTHEAST SIDE OF SOUTHLAND DRIVE, RIDGEWAY DISTRICT HENRY COUNTY, LOT 3, SECTION "K", HOLIDAY PROPERTIES SUBDIVISION
1990 1990	HAIRSTON	GEORGE J. BETTY A.			DB	522	78	WEST SIDE OF LAKEWOOD TRAIL, IRISWOOD DISTRICT OF HENRY COUNTY, LOT 18, SECTION "T"
1962 1990	HAIRSTON			SAM	DB	523	66	HORSEPASTURE DISTRICT OF HENRY COUNTY
1990 1990	HAIRSTON		JILL B.	PHYLLIS D.	MB	84	222	SOUTHERLY SIDE OF OLD STATE ROUTE 57, IRISWOOD DISTRICT HENRY COUNTY, LOTS 22, 23 & 24, OVERLAND HEIGHTS SUBDIVISION
1990 1990	HAIRSTON			PAULETTE D.	DB	529	468	NORTHWEST SIDE OF SCOTT BY-PASS, BLACKBERRY DISTRICT HENRY COUNTY, TRACT "A-2", 1.339 ACRES
1990 1990	HAIRSTON			RICHARD J. PAMELA D.	DB	529	642	SOUTHWEST SIDE OF STATE ROUTE 760
1990 1990	HAIRSTON		JOHN A.		MB	84	281- 282	SITUATED IN THE HORSEPASTURE DISTRICT OF HENRY COUNTY
1990 1990	HAIRSTON		NANNIE S.	PRICE	MB	84	290	IRISWOOD DISTRICT OF HENRY COUNTY, 1.837 ACRES LAUREL PARK AVENUE
1990 1990	HAIRSTON			THELMA E.	MB	84	281- 282	SITUATED IN THE HORSEPASTURE DISTRICT OF HENRY COUNTY
1989 1990	HAIRSTON		LUCY W.	TERRY V.	MB	84	367	BLACKBERRY DISTRICT OF HENRY COUNTY, VIRGINIA
1990 1990	HAIRSTON			SARAH K.	MB	84	322	MARTINSVILLE DISTRICT OF HENRY COUNTY, STATE ROUTE 778
1990 1990	HAIRSTON			WILLIAM REYNOLDS	MB	84	322	MARTINSVILLE DISTRICT OF HENRY COUNTY, STATE ROUTE 778
1971 1991	HAIRSTON	ALBERT J.		PEGGY SHELTON	MB	84	449	SOUTHEAST OF STATE ROUTE 683, HORSEPASTURE DISTRICT HENRY COUNTY
1991 1991	HAIRSTON	DORIS L.			MB	84	528	NORTHWEST SIDE OF STATE ROUTE #683, TRACT "1A" 18.814 ACRES
1991 1991	HAIRSTON		JESSE H.		MB	84	507	IRISWOOD DISTRICT OF HENRY COUNTY 1.12 ACRES STATE ROUTE #644
1991 1991	HAIRSTON		JOHN J.		MB	84	515	SOUTHEAST SIDE OF THE U. S. ROUTE BY-PASS RIDGEWAY DISTRICT OF HENRY COUNTY
1991 1991	HAIRSTON		LEONARD ESSAU	SHERRY L.	ME	84	495	SOUTH SIDE OF STATE ROUTE #983, BLACKBERRY DISTRICT HENRY COUNTY, TRACT "A-1", 0.896 ACRES
1991 1991	HAIRSTON		MYRA M.	SAMUEL, JR.	DB	543	543	SOUTHEASTERLY SIDE OF PARADISE HILLS, IRISWOOD DISTRICT HENRY COUNTY, LOT 17, LEATHERWOOD ESTATES #2
1991 1991	HAIRSTON	GARRY			DB	550	51	SOUTHEAST SIDE OF PATRICK HENRY DRIVE, IRISWOOD DISTRICT HENRY COUNTY, LOT 13, SECTION "A", EASTWOOD SUBDIVISION
1991 1991	HAIRSTON		NATHANIEL, SR.		DB	546	187	SOUTHWESTERLY SIDE OF PINE HALL ROAD, PARTLY IN THE THE CITY OF MARTINSVILLE AND PARTLY IN MARTINSVILLE DISTRICT OF HENRY COUNTY, PART OF LOT 1
1991 1991	HAIRSTON	HERBERT L.		SARAH J.	MB	84	621	MARTINSVILLE DISTRICT OF HENRY COUNTY, CLEARFIELD HEIGHTS SUBDIVISION, DRAINAGE EASEMENTS AND ROAD RIGHTS-OF-WAY
1991 1991	HAIRSTON	EFFIE W.			MB	84	647	HORSEPASTURE DISTRICT OF HENRY COUNTY, PARCELS C-1 AND C-2
1991 1991	HAIRSTON		STEPHANIE R. JAMES ALBERT		MB	85	10	SOUTHEAST SIDE OF STATE ROUTE #698, BLACKBERRY DISTRICT HENRY COUNTY, PARTS OF LOTS 24-36 SECTION "B"
1991 1991	HAIRSTON		NITA L.	RONALD A.	DB	554	473	NORTH SIDE OF ROSEWOOD AVENUE, COLLINSVILLE DISTRICT HENRY COUNTY, LOTS 1, 2, 3 AND 4 B/C "A" THE H. M. AND ANNIE F. TURNER SUBDIVISION
1991 1991	HAIRSTON	CURTIS A. BARBARA JEAN			MB	85	57	IRISWOOD DISTRICT OF HENRY COUNTY, ROUTE 751,
1991 1991	HAIRSTON			WILLIAM MELVIN ET ALS	MB	85	76	NORTHWEST SIDE OF STATE ROUTE 879, HORSEPASTURE DISTRICT OF HENRY COUNTY, LOT "A", "B", AND "C"
1991 1991	HAIRSTON	BENJAMIN H., JR.			MB	85	106	SITUATED OFF THE NORTHERLY SIDE OF STATE ROUTE 680 BLACKBERRY DISTRICT OF HENRY COUNTY
1991 1991	HAIRSTON		JESSE H.	YONNIE Y.	DB	560	466	NORTHERLY SIDE OF HOLLAND CIRCLE, IRISWOOD DISTRICT HENRY COUNTY, LOTS 12-B AND 13, "HOLLAND HILL" SUB.
1991 1991	HAIRSTON			S. H. ESTATE	ME	85	129	HORSEPASTURE DISTRICT OF HENRY COUNTY, 11.4229 ACRES

(55G) KEY

A. S. E. — Appraisements and Settlements of Estates  
B. P. — Blue Prints or Plat Books  
B. S. — Supervisors Books  
C. C. O. — County Court Orders

C. L. O. — Common Law Orders  
D. B. — Deed Books  
P. E. — Portions of Estates  
R. — Road Files  
S. — Surveyors Books

# INDEX TO MAPS and ROADS

HENRY COUNTY, VIRGINIA

MADE BY H. E. W. PRINTERS, LYNCHBURG, VA.

MADE BY THE CITY INDEX COMPANY, COLUMBUS, OHIO

YEAR	PARTY			BOOK OR FILE	Volume	Page	DESCRIPTION
	SURNAME	ABCDEFGHIJ	KLMNOP				
1992 1992	HAIRSTON	DINAH M.	JOHN L. JAMES H.	THELMA P.	MB	85 142	DOGWOOD ROAD, BLACKBERRY DISTRICT OF HENRY COUNTY
1992 1992	HAIRSTON			RAY A.	MB	85 153	WESTERLY SIDE OF DENISE CIRCLE, HORSEPASTURE DISTRICT OF HENRY COUNTY, LOT 25, SECTION G, SPENCER COURT SUBDIVISION
92 92	HAIRSTON	CURTIX M.		KATHERINE S.	MB	85 236	NORTHERLY SIDE OF JOHN SPENCER ROAD, LOT 15, AND LOT 16, SECTION "E" THE SPENCER COURT SUBDIVISION
92	HAIRSTON	BARBARA E.	ELNORE	REAMEY	HWY	20 29-30	RIDGEWAY DIST. HENRY COUNTY, STATE ROUTE 687, 0.011 ACRE
91 92	HAIRSTON			RECHETTA D.	MB	85 293	SOUTHEAST SIDE OF STATE ROUTE 791, IRISWOOD DISTRICT OF HENRY COUNTY, LOTS 38B, 38C, AND 38D.
1992 1992	HAIRSTON	DEBORAH J.		RANDY LEE	DB	579 589	NORTHEAST SIDE OF SOUTHLAND DRIVE AND NORTHWEST SIDE OF A PARTIALLY IMPROVED ROAD SPACE, RIDGEWAY DIST. HENRY CO
1992 1992	HAIRSTON	ANNETTE SEAY		RAY ANTHONY	MB	85 410	LOT 1, SECTION "L", "HOLIDAY PROPERTIES" SUB. OFF THE NORTHEAST SIDE OF STATE ROUTE 945, HORSEPASTURE DIST. HENRY COUNTY, PARCEL "A", 1.009
1992 1992	HAIRSTON	ANNETTE SEAY		RAY ANTHONY	MB	85 415	SITUATED OFF THE NORTHEAST SIDE OF STATE ROUTE 945 HORSEPASTURE DIST HENRY COUNTY, PARCEL "A", 1.009 ACRE
91 92	HAIRSTON	DORIS L.			MB	85 462	NORTHWEST SIDE OF STATE ROUTE 683, HORSEPASTURE DIST. HENRY COUNTY, TRACT "1A", 18.814 ACRES AND "1B" 2.000 ACRES
1992 1992	HAIRSTON	GEORGE W. DRUCILLA C.			DB	589 275	NORTH SIDE OF AURELIA DRIVE, HORSEPASTURE DIST HENRY COUNTY, LOT 5, SUBURBAN PARK SUBDIVISION
1992 1992	HAIRSTON			MALINDA	MB	85 530	SITUATED BETWEEN PRESTON AND HORSEPASTURE DIST HENRY COUNTY, EAST SIDE OF RAD 687
1992 1992	HAIRSTON			CHARCIE ANN	MB	85 522	IRISWOOD DIST HENRY COUNTY, STATE ROUTE 648, DESIGNATED AS PARCEL "15-A"
1992 1992	HAIRSTON			DERRY V.	MB	85 554	BLACKBERRY DIST. HENRY COUNTY, LOT 1A AND 1B, TERRY V. AND ANICE W. HAIRSTON SUBDIVISION
1993 1993	HAIRSTON			LARRY D. KATHERINE G.	MB	86 26	SOUTHEAST SIDE OF PARADISE HILLS, IRISWOOD DIST HENRY COUNTY, LOT 16, LEATHERWOOD EST. SUB. NO. 2
1993 1993	HAIRSTON			NANCY R. (FBW)	MB	86 34	BLACKBERRY DIST HENRY COUNTY, PARCELS "A" AND "B"
1993 1993	HAIRSTON	DOROTHY K.			DB	603 610	NORTH SIDE OF MARTIN DRIVE, LOTS 23 AND 24, COLLINSVILLE DIST. HENRY COUNTY
1992 1993	HAIRSTON			JAMES O'NEAL	MB	86 67	HORSEPASTURE DIST. HENRY COUNTY, PARCEL "A", BEING A PORTION OF A 3 ACRES TRACT
1993 1993	HAIRSTON			LLOYD E. LOIS G.	MP	86 69	IRISWOOD DIST HENRY COUNTY, LOT 3, SECTION #7, INDIAN HILLS SUBDIVISION
1993 1993	HAIRSTON			MELVIN DAVID	MB	86 84	SHOWING A PORTION OF THE PEARL HAIRSTON PROPERTY HORSEPASTURE DIST. HENRY COUNTY
1993 1993	HAIRSTON	ALLEN G.	IRIS W.		DB	609 22	SOUTHEAST SIDE OF STATE ROUTE #673, REED CREEK DIST. HENRY COUNTY, ALL OF .46 ACRE PARCEL, DESIGNATED AS PARCEL "A"
1993 1993	HAIRSTON	GEORGE D.	ET ALS		MB	86 170	SOUTHWEST SIDE OF STATE ROUTE 712, BLACKBERRY DIST. HENRY COUNTY
1993 1993	HAIRSTON	ALETHEA R.	PERKINS	ROBERT L, II	DB	617 638	NORTHWEST SIDE OF BARROWS MILL ROAD, COLLINSVILLE DIST. HENRY COUNTY, LOT 2, LESTER LUMBER CO. SUB.
1993 1993	HAIRSTON	ALONZO D.		REVONDA P.	MB	86 294	KIRK STREET, RIDGEWAY DIST HENRY COUNTY, LOTS 11 AND 12 THE LUTHER NOEL HOPKINS SUBDIVISION
1993 1993	HAIRSTON	DORIS L.			MB	86 283	NORTHWEST SIDE OF STATE ROUTE #683, HORSEPASTURE DIST. HENRY COUNTY, TRACT "1A", 18.814 ACRES
1993 1993	HAIRSTON	EMILY G.			DB	618 583	NORTHEAST SIDE OF WOODLAND ROAD, COLLINSVILLE DIST. HENRY COUNTY, LOTS 47, 48, 49 BLK 1, WOODLAND HGTS. SUB. SEC 2
1993 1993	HAIRSTON			ORITA	DB	618 229	EAST SIDE OF STATE ROUTE #676, BLACKBERRY DIST HENRY COUNTY, LOT 18, "LEE ACRES SUBDIVISION"
1993 1993	HAIRSTON			PATRICIA M.	DB	614 008	WEST SIDE OF STATE ROUTE #680, BLACKBERRY DIST HENRY COUNTY, LOT 1
1993 1993	HAIRSTON			ESTATE OF SAMUEL W.	MB	86 285	TRACT 1, 60.540 ACRES, HORSEPASTURE DIST. HENRY COUNTY
1993 1993	HAIRSTON			LEWIS TYRONE	MB	86 353	OFF THE SOUTH SIDE OF STATE ROUTE #781 HORSEPASTURE DIST. HENRY COUNTY
93 93	HAIRSTON	DORIS L.			MB	86 462	NORTHWEST SIDE OF STATE ROUTE #683, HORSEPASTURE DIST. HENRY COUNTY, TRACTS "1A" AND "1B"
92 93	HAIRSTON	GRVIN P.	INDIANA S.		MB	86 472	IRISWOOD DIST HENRY COUNTY, PARCELS A AND B, CHATMOSS CORPORATION
93 93	HAIRSTON			INDIANA S.	DB	627 540	RIDGEWAY DIST. HENRY COUNTY, 1.2245 ACRES
93 93	HAIRSTON			KEVIN O.	MB	86 502	IRISWOOD DIST HENRY COUNTY, SOUTHWEST SIDE OF STATE ROUTE 751, PARCEL "A"
93 93	HAIRSTON			MINNIE S.	MB	86 395	STATE ROUTE 759, HORSEPASTURE DIST HENRY COUNTY, PARCEL A-2.061 ACRES

-Cont-

# KEY

A. S. E. — Appraisements and Settlements of Estates  
 B. P. — Blue Prints or Plat Books  
 B. S. — Supervisors Books  
 C. C. O. — County Court Orders

C. L. O. — Common Law Orders  
 D. B. — Deed Books  
 P. E. — Portions of Estates  
 R. — Road Files  
 S. — Surveyors Books

# INDEX TO MAPS and ROADS

( 554 )

HENRY COUNTY, VIRGINIA

SOLE BY M & W PRINTERS, LYNCHBURG, VA.

MADE BY THE COTT INDEX COMPANY, COLUMBUS, OHIO

YEAR	PARTY				BOOK OR FILE	Volume	Page	DESCRIPTION
	SURNAME	ABCDEFGHIJ	IJKLMNOP	QRSTUVWXYZ				
94 94	Hairston	Eugene W.	Lidia W.		MB	86	565	Westerly side of Flamingo Rd., Blackberry Dist. Henry Co., Tract A
93	Hairston	Grant Leon	Jeanette Spencer		Hwy.	21	72	Horsepasture Dist., 0.65 acre, 0.06 acre, 0.10 acre
93 94	Hairston		Sharon Ann		MB	86	559	Iriswood Dist., Henry Co., Parcel No. 16-A, 1.01 acres
1993 1994	HAIRSTON		TAYLEASA L.		MB	87	004	WESTERLY SIDE OF STATE ROUTE #673, REED CREEK DIST. HENRY COUNTY, TRACT "C-1"
1994 1994	HAIRSTON		WANDA G.		DB	639	211	SOUTHEAST SIDE OF STATE ROUTE #684, HORSEPASTURE DIST. HENRY COUNTY, PART OF LOT 2, SECTION "A", SPENCER COURT SUBDIVISION
1992 1994	HAIRSTON	DONALD ASHLEY, SR.			MB	87	003	IRISWOOD DIST. HENRY COUNTY, DRAINAGE EASEMENTS AND RIGHT-OF-WAY IRISWOOD ROAD NO. 3
1994 1994	HAIRSTON	FREDERICK D., SR.	SHEDA H.		DB	646	126	SOUTHEAST SIDE OF WILLOW COURT, IRISWOOD DIST. HENRY COUNTY, LOT 29, SECTION "B", MEADOW GARDENS SUBDIVISION
1994 1994	HAIRSTON		ISAAC		MB	87	23	HORSEPASTURE DIST. HENRY COUNTY
1994 1994	HAIRSTON		KATHLEEN H.		MB	87	132	NORTHWEST SIDE OF STATE ROUTE 681, BLACKBERRY DIST. HENRY COUNTY, TRACT 1
1994 1994	HAIRSTON	EVA E.	MAURICE H.		DB	648	428	SOUTH SIDE OF STATE ROUTE #841, IRISWOOD DIST. HENRY COUNTY, LOT 21, SEC. "A", MEADOW GARDENS SUB. FOR WELLS AND DONAVANT CONSTRUCTION CO.
1994 1994	HAIRSTON	BRENDA A.	NELLIE M.		DB	652	124	WEST SIDE OF SUNSET DRIVE, COLLINSVILLE DIST. HENRYCO. LOT 2, CHATHAM HGTS. CORP. SUB.
1994 1994	HAIRSTON		NADA B. SALATHIEL T.		MB	87	81	BLACKBERRY DIST. HENRY COUNTY
1994 1994	HAIRSTON	DAISY P.			DB	657	543	SOUTHWEST SIDE OF STATE ROUTE #1406, BLACKBERRY DIST. HENRY COUNTY, LOT NO. 3, 0.491 ACRE
1994 1994	HAIRSTON	EUGENE W.	LIDIA W.		MB	87	165	WESTERLY SIDE OF FLAMINGO ROAD, BLACKBERRY DIST. HENRY COUNTY, TRACT "A"
1994 1994	HAIRSTON		SALATHIEL T. NADA B.		MB	87	239	BLACKBERRY DIST. HENRY COUNTY, PARCELS "A", "B", "C", "D" AND "E"
1989 1994	HAIRSTON	DOROTHY			DB	660	549	SITUATED ON THE SOUTHEAST SIDE OF STATE ROUTE #751, IRISWOOD DIST. HENRY COUNTY, PARCEL "A", 0.547 ACRE
1994 1994	HAIRSTON	DONNA M.			DB	664	154	HORSEPASTURE DIST. HENRY COUNTY, JOHN SPENCER ROAD 50' RIGHT OF WAY LOT 2, SECTION "D"
1994 1994	HAIRSTON	FREDERICK	PEGGY M.		DB	663	540	SOUTHEAST SIDE OF STATE ROUTE #695, HORSEPASTURE DIST. HENRY COUNTY, LOT 1, HENRY COUNTY
1994 1994	HAIRSTON	ANNIE R.			DB	665	324	REED CREEK DIST. HENRY COUNTY, SOUTHEAST SIDE OF STATE ROUTE 673
1994 1994	HAIRSTON		WILLIAM HENRY, JR. WONDA V.		DB	666	155	NORTHWEST SIDE OF EAGLE LANE, HORSEPASTURE DIST. HENRY COUNTY, LOT 7, EAGLE LANE SUBDIVISION
1995 1995	HAIRSTON	DONNA M.			DB	670	552	HORSEPASTURE DIST. HENRY COUNTY, LOT "2", JOHN SPENCER ROAD
1995 1995	HAIRSTON		JERON D.		DB	679	500	EAST SIDE OF BOOKER T. CIRCLE, HORSEPASTURE DIST. HENRY COUNTY, LOT 7, SECTION 8, KINGS VILLAGE SUB.
1995 1995	HARISTON		MARQUIS D.		MB	87	588	EAST SIDE OF STATE ROUTE #1720, HORSEPASTURE DIST. HENRY COUNTY, PARCEL "B", 2.004 ACRES
1995 1995	HAIRSTON	GARY L.	SHARON D.		MB	88	161	SOUTHERLY SIDE OF STATE ROUTE #983 AND ON THE EASTERLY SIDE OF STATE ORUTE 679 BLACKBERRY DIST. HENRY COUNTY BEING PART OF TRACT "A", NOW DESIGNATED AS TRACT "A2"
1995	HAIRSTON		JAMES C. HEIRS		HWY	21	133-134	0.03 ACRE, 0.017 ACRE REED CREEK DIST. HENRY COUNTY
1995 1995	HAIRSTON	MARY ELIZABETH H. HEIRS			MB	88	159-160	STATE ORUTE 896, RIDGEWAY DIST. HENRY COUNTY, LOTS 1, 2, 3, AND 4, TRACT "A"
1995 1995	HAIRSTON	CHARLES W.	MARY J.		MB	88	207	IRISWOOD DIST. HENRY COUNTY, DRAINAGE EASEMENTS AND ROAD RIGHTS-OF-WAY
1995 1995	HAIRSTON	ARCHIE P., JR. CLYDE V.,	ARCHIE P., III HOWARD R.		MB	88	281	TRACTS "A", "B", "C", AND "D" OFF THE SOUTH ROUTE 680 BLACKBERRY DIST. HENRY COUNTY
1995	HAIRSTON	ELVIOLA W.			HWY	21	147-150	MARTINSVILLE DIST. HENRY COUNTY, 0.04 ACRE, 0.21 ACRE 0.22 ACRE, 0.01 ACRE, 0.06 ACRES
1995 1996	HAIRSTON	ADELL W.	NICK W.		MB	88	338	HORSEPASTURE DIST. HENRY COUNTY, 2.0711 ACRES
1995 1995	HAIRSTON		JANET K.		DB	699	454	SOUTHEAST SIDE OF STATE ROUTE #676, BLACKBERRY DIST. HENRY COUNTY, LOT 15, "LEE ACRES" SUBDIVISON
1996 1996	HAIRSTON	ELLIS P., JR. DEBORAH L.			DB	701	445	NORTHERLY SIDE OF STATE ROUOTE #751, IRISWOOD DIST. HENRY COUNTY, LOT 2, SECTION A, "VALLEY RIDGE" SUB.
1996 1996	HAIRSTON		NADA B. SALATHIEL T.		DB	712	758	BLACKBERRY DIST. HENRY COUNTY
1996 1996	HAIRSTON		KAREN MONEQUE G. THERON		D. DB	710	548	NORTHWEST SIDE OF STATE ROUTE #691, HORSEPASTURE DIST. HENRY COUNTY PARCEL 1





## KEY

A. S. E. — Appraisal and Settlements of Estates  
 B. P. — Blue Prints or Plat Books  
 B. S. — Supervisors Books  
 C. C. O. — County Court Orders  
 C. F. — Chancery Files

C. L. O. — Common Law Orders  
 D. B. — Deed Books  
 P. E. — Partition of Estates  
 R. — Road Files  
 S. B. — Surveyors Books

## INDEX TO MAPS and ROADS

HENRY COUNTY, VIRGINIA

57A

8151. Permaplex Index No. 2. Made by Hall &amp; McChesney Inc, Syracuse, N. Y.

Stod by J. P. Bell Company, Lynchburg, Va.

YEAR	PARTY			BOOK OR FILE	Volume	Page	DESCRIPTION
	SURNAME	ABCDEFGHIJ	IKLMNO				
1779	Hall		Lansford	S B	1	64	202 A on the north side of Pigg River
1780	Hall		Nathan	S B	1	155	465 A on branches of Smith River
1785	Hall		Isham	S B	1	334	318 A on the branches of Jack's Creek
1791	Hall		John	S B	1	401	98 A on south side of Goblintown Creek
1892	Hall		J H	D B	25	548	1 lot in Town of Ridgeway on Branch St in Henry Co
1946	Hall		J.B.	B P	3	277	Recut of Lots 9 thru 11 Section "B" Chatham Heights Martinsville District.
1947	Hall		John Anderson)	B P	3	371	Lot #12 Blk 8 of Fieldale Development sub-division Horsepasture District.
1955	Hall		Melvin G	B P	8	18	Lot 8 Sec B Old Rough & Ready Reed Creek District
1943	Hall et al			W G	B P	8	42 4 tracts on Rock Run Creek in Horsepasture District
1956	Hall	Doris H	John L	B P	9	39	Lot in Leatherwood District
1957	Hall	M Christine	Thomas J	B P	10	23	Lot 7 Sec 5 Rich Acres Ridgeway District
1956	Hall et al		Mary Ann J	B P	10	92	3 lots on Rt. 220 Town of Ridgeway
1959	Hall	Carrie	W. M.	B P	15	2	2.19 acres in H. P. Dist.
1959	Hall		Lucille M.	B P	15	18	0.82 of an acre in H. P. Dist.
1961	Hall		Nancy L. Roger S.	B.P.	17	41	Lot 35, J.S. Lavinder prop, R.C. Dist
1962	Hall et al		Mary Ann J. J. Curtis	B P	19	35	Various lots & tracts, village of Ridgeway, Ridgeway Dist.
1963	Hall et al		Lester W.	B.P.	21	99	Lot 10, Sec F, Lot 1B, Sec D, Villa Hgts. Corp, M'ville Dist
1963	Hall	Bonnie L.	Winfred	B P	23	64	Lot 9, Blk 3, Hillcrest Park, Sub.Div. R.C. Dist
1958	Hall et al	E. B.	Pearl S.	B P	24	50	Lots 70-73, St. Rd. 609, Collinsville, M'ville Dist
1960	Hall	Allen C.		B P	26	72	2 lots St. Rd. 681 near Edmond Pannel home, H.P. Dist.
1957	Hall	Allen C.		B P	26	74	Lot St. Rt. 681, H. P. Dist.
1960	Hall	Allen C.		B P	26	83	Lot St. Road 681, H. P. Dist.
1964	Hall		Wilbert	B P	26	93	Lot St. Road 671 Stanleytown, R. C. Dist.
1964	Hall		Maynard	B P	26	93	Lot St. Rd. 671, Stanleytown R. C. Dist.
1964	Hall						Lot, George F. Stone Prop. R.C. Dist.
1964	Hall		Raymond J.	B P	27	32	4.45 acres, Fera Koger et al prop. R.C. Dist.
1964	Hall et al		Lena M. Melvin G.	B P	27	33	Lot 4, Blk. 1, Hillcrest Park Subdiv. R.C. Dist.
1965	Hall		Curtis F. Mona Ramsey	B P	28	29	Lot 4, Blk. 1, Hillcrest Park Subdiv. R.C. Dist.
1965	Hall		Curtis F. Mona Ramsey	B P	28	32	Lot 4, Blk. 1, Hillcrest Park Subdiv. R.C. Dist.
1965	Hall		Richard G.	B P	29	6	1.28 acres St. Rd. 723, H. P. Dist.
1966	Hall		Otis F.	B P	32	45	Tract Reed Creek Dist.
1966	Hall	Alfred C. Opal R.		B P	34	36	Part of Lot, 5, 7, and Lot #8, K. C. Koger prop. Martinsville Dist.
1967	HALL	CARRIE P.	WILLIAM M.	B P	35	62	5.93 ACRES, HORSEPASTURE DIST.
1968	Hall	Leva M. Melvin G.		B P	38	17	1.03 Acres, Rte #220 Property, Reed Creek Dist.
1969	Hall	Edith L. Dale Roland		B. P.	42	34	
1969	Hall	Evelyn C. Charles R.		B. P.	42	84	Property, Rte #687, Blackberry Dist.

## KEY

A. S. E. — Appraisal and Settlements of Estates  
 B. P. — Blue Prints or Plat Books  
 B. S. — Supervisors Books  
 C. C. O. — County Court Orders  
 C. F. — Chancery Files

C. L. O. — Common Law Orders  
 D. B. — Deed Books  
 P. E. — Partition of Estates  
 R. — Road Files  
 S. B. — Surveyors Books

# INDEX TO MAPS and ROADS

## HENRY COUNTY, VIRGINIA

Slod by J. P. Bell Company, Lynchburg, Va.

8151. Permaflex Index No. 2. Made by Hall & McChesney Inc, Syracuse, N. Y.

YEAR	PARTY			BOOK OR FILE	Volume	Page	DESCRIPTION
	SURNAME	ABCDEFGHIJ	KLMNOP				
1970	HALL		NANCY H.	ROGER L.	B. P.	45 28	PORTION OF 2.12 ACRES, RTE #671, REED CREEK DIST.
1971	HALL		ELIZABETH D.	FRANK B.	B. P.	47 16	TRACT B., GEORGE W. DESHAZO PROP, RIDGEWAY DIST.
1971	HALL ET ALS		MARY LOU		B. P.	48 64	1 ACRE, RANGELEY COMMUNITY, HORSEPASTURE DIST.
1971	HALL		BETTY G.	DONALD H.	B. P.	48 69	LOT #21, SEC. S., CAMP BRANCH HILLS, IRISWOOD DIST.
1971	HALL		AUDREA T.	PAUL J. JR.	B P	49 25	LOT #33, RTE #650, IRISWOOD DIST.
1971	HALL		ETTA JANE	HERBERT WALTER /	B P	49 40	0.67 ACRE, RTE #641, RIDGEWAY DIST.
1972	HALL		Hazel J.	Forest E.	M B	51 82	Lot 1 Sec 7 Laurel Park Ave, Iriswood Dist.
1972	HALL			Roger Lee Sylvia H.	M B	52 97	1.019 acres St Rt 775, Blackberry List.
1972	HALL		Gary D.	Linda M.	M B	53 18	Lot 5 W.W. Roberts S/D, Pocahontas Trail, R. C. List
1972	HALL			Lorenzo B. Lois C.	M B	53 22	Lot 7, Pasadena Knolls, Mt Olivet Corp. S/D, Iriswood Dist.
1972	HALL		Frances G.		M B	53 60	Lot # 1 Section B, R: M. Anthony Construction Co, Corp. S/D, St. Rt 912, Blackberry Dist
1973	HALL		Kirkwood W.	Zandra L.	M B	54 10	0.12 acres, Park Lane, Iriswood Dist.
1973	HALL			T. Edison	M B	54 3	Property, Iriswood Dist.
1973	HALL		CLAUDE MICHAEL		M B	54 96	LOT 2 OF N. W. CORNER TRACT G & LOT 380 RICHACRES S/D RIDGEWAY DIST.
1973	HALL		JOHN WILLIAM	JUDY PRICE	M B	55 51	PROPERTY REED CREEK DISTRICT
1973	HALL		2	T. E.	M B	54 73	PROPERTY, IRISBURG DIST.
1973	HALL		Carrie P		M B	56 29	Property in Horsepasture District
1973	HALL			T. E.	M B	56 95	Property in Iriswood District
1973	HALL		Brenda W	Jimmy R	M B	57 17	Lot 11 Sec T Camp Branch Hills Sub. Iriswood District
1973	HALL			Sharon M			Reed Creek Dist.
1974	HALL			Vernon L	M B	57 86	Portion of Lot 1 Sub. of Tract 8 Old Rough & Ready in
1973	HALL			ZANDRA L			
1974	HALL		KIRKWOOD W		M B	58 2	.25 ACRES PARK LANE IN IRISWOOD DISTRICT
1973	HALL		JULIA B	MILLARD P JR.	M B	58 4	LOT 16 HUNTINGTON HILLS S/D IN RIDGEWAY DISTRICT
1972	HALL		H. Clyde		M B	60 37	Tracts, St. Rte. 983, Blackberry District
1975	HALL		Gene H.		M B	62 17	Portion of a 12.4 acre tract Horsepasture District
1975	HALL		Eldage Anthony	Shirley E.	M B	63 64	Portion of lots 33 & 34 Sec O Villa Hgts Corp S/D Msville
1965	HALL		Frank B.		M B	64 98	Property between U.S. Rte. 220 & ST RT 637 Ridgeway District Henry County
1972	HALL		H. Clyde		M B	66 6	Property Blkberry Dist.
1976	HALL		H. C. Estate		M B	65 15	Portion of 60 acre tract Blkberry Dist
1976	HALL		Maxine Foley		M B	65 145	Rear of Lots 30 thru 37 Blkberry Dist
1976	HALL		H Clyde		M B	65 15	Property Blackberry Dist.
1977	HALL		Lillian I.		M B	66 67	Lot 33
1977	HALL		Charles		M B	67 78	1.610 1.338 acre St. Hwy 87 Ridgeway District
1977	HALL		Deborah K.		M B	68 12	Lot 8 Wedgewood Rd. Reed Crk Dist.
1978	HALL		Cecil W.		M B	69 130	.896 acres St. Rt. 750 Ridgeway Dist.
1978	HALL		Judy Price		M B	70 109	Lot 25 Spring Drive Avenue Martinsville Dist.
1978	HALL		Mary Martin	William Ronald	MB	71 03	1.59 acres Wagon Trail Rd. Horsepasture Dist.

**KEY**

A. S. E. — Appraisal and Settlements of Estates  
 B. P. — Blue Prints or Plat Books  
 B. S. — Supervisors Books  
 C. C. O. — County Court Orders

C. L. O. — Common Law Orders  
 D. B. — Deed Books  
 P. E. — Partition of Estates  
 R. — Road Files  
 S. — Surveyors Books

**INDEX TO MAPS and ROADS**  
 HENRY COUNTY, VIRGINIA

(57)8

YEAR	PARTY				BOOK OR FILE	Volume	Page	DESCRIPTION
	SURNAME	ABCDEFGHIJ	KLMNO	PQRSTUVWXYZ				
1979 1979	Hall		Nancy H.	Roger L.	M B	71	67	Parcel 1, .952 acre Reed Creek Dist.
1979 1979	Hall	Cindy Y.	Jerry L.		M B	71	87	Lot 6 Sec A Miles Rd. Martinsville Dist.
1979 1979	Hall			Wilbert	M B	71	113	Lot 2 (5 acres) Stanleytown
1979 1979	Hall		James Lee	Rebecca W.	M B	72	82	Lot 55 & Part of Lot 56 Tanglewood Dr. Msville Dist.
1979 1979	Hall	Brenda K.	John W.		M B	72	113	Lots 41, 42, 43 Block H Martinsville Dist.
1978 1979	Hall	Eva T.	Matt		M B	73	26	Parcel F-1(H. P. District)
1980 1980	Hall	Elmer L.			M B	74	75	Lots 1-13 on SR. 948 & 635 Ridgeway District
1969 1981	Hall		Moyer B.		DB	335	679	0.494 acre St. Rt. 781 Horsepasture District
1982 1982	Hall	Brenda K.	John W.		DB	351	323	Recut Lot 39 Knollwood Drive Martinsville District
1982 1982	Hall	Herman C.	Margaret		MB	77	58	Lot 45 Horsepasture District
1984 1984	Hall	Henry McKinley		Wanda G.	DB	381	32	Lot 12, Autumn Way Sub, Ridgeway District
1984 1984	Hall	Grady A.			MB	79	141	Harbour-Hall Road, Right of Way and Drainage Easements in Blackberry District
1984 1984	Hall			Robert Franklin	MB	80	116	U. S. 58, Tract 4B, Tract 4A and 4.361 acres in Horsepasture District
1985 1985	Hall		Nora Ann	William Robert	DB	402	176	Lot 33, Sec. L, Fall Drive, Martinsville District
1985 1985	Hall	Betty L.		Ronnie G.	MB	81	1139	1144 139 square feet added to Lot 34, St. Rt. 677 and Crabtree Lane, Blackberry District
1985 1986	Hall	Forrest Eddie, Jr.			DB	409	587	Lots 74-77 Bk. B, Collingwood Place Sub., Belmont Street, Martinsville District
1985 1985	Hall	Brenda C.		Roger Lee	DB	409	20	Lot 13, Sec. 2, Parkwood Court, Parkwood Court Sub., Martinsville District
1986 1986	Hall		Inez R.	Howell	HWY PB	17	10	St. Rt. 606, Henry County, Virginia State Highway
1986 1986	Hall		Inez R.	Howell	HWY PB	17	11	St. Rt. 606, Henry County, Virginia State Highway
1986 1986	Hall			Pamela Lynn William Richard	DB	424	532	Lot 4B, 5, 6 and 7 Sec. B, Shumate Drive, Collinsville, Reed Creek District
1986 1986	Hall		Leonard Clinton Linda Joyce		HWY	17	101	St. Rt. 606, Reed Creek District
1986 1986	Hall		Joan C. Leonard M.		DB	433	207	St. Rt. 777, Lots 1 and 2A, R. H. Wimbish Sub., Iriswood District
1986 1987	Hall			Sharon M. Vernia L.	DB	436	257	0.457 acres, Lackey Road, Martinsville District
1987 1987	Hall	Charles Coy	Mary Lou		DB	438	321	Lot 23, Mack Road and Pleasant Drive, Blackberry District
1987 1987	Hall	Bonnie E. Fred W.			DB	442	301	St. Rt. 606, Lot 13, Fox Ridge Sub., Reed Creek District
1987 1987	HALL	DEXTER B. FAYE H.			DB	450	59	LOTS 2A - 2B, SR 683, BLACKBERRY DISTRICT
1987 1987	HALL	DEXTER B. & FAYE H.			DB	457	511	NORTH WEST SIDE OF SR #683, BLACKBERRY DISTRICT, PART OF LOT 2
88 88	HALL		JAMES CLAY	WANDA M.	MB	82	1930-1931	NORTH END OF HUDSON DRIVE, MARTINSVILLE DISTRICT, TRACT 1 & ALL OF THE 0.128 ACRE TRACT
88 88	HALL		MARK A.	VICKY B.	MB	82	1912-1913	5.059 ACRES, IRISWOOD DISTRICT
87 88	HALL, et als		LENA M. MELVIN G.		MB	82	1916-1917	SOUTH WEST SIDE OF THE S. DANIELS CREEK RD. & ON SOUTH EAST SIDE OF SR #1142, LOT 14 & A RE-CUT OF LOT 15, NOW 15A & 15B, MARTINSVILLE DISTRICT
1988 1988	HALL	ALLEN W.			DB	481	417	NORTH SIDE OF TENTH STREET, HORSEPASTURE DISTRICT, HENRY COUNTY, LOT 2, BLOCK "10"
1988 1988	HALL	FORREST E.			MB	83	66	MARTINSVILLE DISTRICT OF HENRY COUNTY, TRACT C, 9.191 ACRES, WEST SIDE OF RICHARDSON DRIVE
1988 1988	HALL	FORREST E.			MB	83	67	MARTINSVILLE DISTRICT OF HENRY COUNTY, 6.0872 ACRES STATE ROUTE 797
1988 1988	HALL			WAYNE L.	MB	83	46	REED CREEK DISTRICT OF HENRY COUNTY, BEING A REMAINDER OF A 20.1 ACRE TRACT, SR #993
1973 1989	HALL	CARRIE P.			MB	83	338	HORSEPASTURE DUSTRICT OF HENRY COUNTY
1989 1989	HALL			T. E., SR. T. E., JR.	MB	83	316	NORTHWEST SIDE OF SR #610 AND ON THE NORTHERLY SIDES OF A 40-FOOT ACES EASEMENT IRISWOOD DIST. HENRYCOUNTY LOT "X"

518

**KEY**

A. S. E. — Appraisal and Settlements of Estates	C. L. O. — Common Law Orders
B. P. — Blue Prints or Plot Books	D. B. — Deed Books
B. S. — Supervisors Books	P. E. — Partition of Estates
C. C. O. — County Court Orders	R. — Road Files
	S. — Surveyors Books

**INDEX TO MAPS and ROADS**  
HENRY COUNTY, VIRGINIA

YEAR	SURNAME	ABCDEFGHIJ	KLMNO	PQRSTUVWXYZ	BOOK OR FILE	Volume	Page	DESCRIPTION
89 89	HALL	ALENE C.			MB	83	519	NORTHEAST SIDE OF HILLCREST AVENUE, MARTINSVILLE DISTRICT OF HENRY COUNTY, LOT 2 AND LOT 3
90 90	HALL	CURTIS D.	JUDY M.		MB	84	113	NORTHEAST SIDE OF STATE ROUTE 759, HORSEPASTURE DIST HENRY COUNTY, BEING PART OF LOT 7
91 91	HALL		JAMES B.	REBECCA T.	DB	539	173	SOUTHWEST SIDE OF WESTWOOD COURT, BLACKBERRY DISTRICT HENRY COUNTY, LOT 6, "WESTWOOD ACRES SUBDIVISION FOR PATRICK HENRY INVESTMENT COMPANY, INCORPORATED"
91 91	HALL		MARY Y.	TIMOTHY A.	DB	538	424	SOUTHWEST SIDE OF EAST JOHN REDD BOULEVARD MARTINSVILLE DISTRICT OF HENRY COUNTY, LOT 36, "JOHN R. SMITH PROPERTY"
91 91	HALL		JOHN W. MARILYN G.		DB	546	521	NORTHWEST SIDE OF STATE ROUTE #674, BLACKBERRY DISTRICT HENRY COUNTY, LOT 1, 1.282 ACRES
91 91	HALL		LESSEL J. LOIS W.		MB	84	580	HORSEPASTURE DISTRICT OF HENRY COUNTY
91 91	HALL		OWEN T. JULIE G.		MB	84	534	SOUTHWEST SIDE OF THE MOUNT OLIVET ROAD, IRISWOOD DISTRICT OF HENRY COUNTY, LOTS 36 AND 37 WOODLAND HEIGHTS SUBDIVISION
1992 1992	HALL	CHARLES D.			DB	564	779	SITUATED OFF THE SOUTHWEST SIDE OF STATE ROUTE 87, RIDGEWAY DISTRICT OF HENRY COUNTY
1992 1992	HALL			WANDA SUE	DB	571	168	NORTHEAST SIDE OF STATE ROUTE 811, HORSEPASTURE DISTRICT HENRY COUNTY, LOT "A" AND "B"
1992	HALL	ETHEL P.	JAMES M.		HWY	19	265	STATE ROUTE 687, RIDGEWAY DIST. HENRY COUNTY, 0.006 ACRE
1992 1992	HALL	CHARLIE E.		SYLVIA B.	MB	85	339	EASTERLY SIDE OF 30 ACCESS ROAD OFF STATE ROUTE #993, REED CREEK DIST., HENRY COUNTY
1992 1992	HALL	CHARLES M. CATHY H.			DB	586	352	EAST SIDE OF STATE ROUTE 609, REED CREEK DIST HENRY CO LOT 10, 11 AND 12, SEC "A", THE R. S. BROWN. R.S. BROWN, JR., A. J. EVANS AND G. D. POWELL SUBDIVISION
1993 1993	HALL	DEBRA LYNN	KIRKMAN		MB	86	48	SITUATED OFF OF STATE ROUTE 828 AND ON THE NORTHEAST SIDE OF A 25-FOOT ROAD SPACE, BLACKBERRY DIST HENRY CO. BEING PART OF LOT 49, PARCEL "B"
1993 1993	HALL	BETTY L.		RONNIE G.	DB	609	275	SOUTH SIDE OF STATE ROUTE #677 AND ON THE WEST SIDE OF CRABTREE LANE, BLACKBERRY DIST HENRY COUNTY, LOT 34A
1993 1993	HALL	ALFRED C.	OPAL R.		HWY	20	118	MARTINSVILLE DIST. HENRY COUNTY 2,190 SQUARE FEET
1993 1993	HALL	CHARLES R. EVELYN L.			HWY	20	72- 74	BLACKBERRY DIST. HENRY COUNTY, ROUTE 687, 0.02 ACRE
93 93	HALL	CHARLIE D.	LESSIE S.		MB	86	499	SOUTHWEST SIDE OF STATE ROUTE #666, BLACKBERRY DIST. HENRY COUNTY, PART OF LOT 30
93 93	HALL	CYNTHIA C.	MICHAEL R.		DB	626	480	EAST SIDE OF PATSY AVENUE, COLLINSVILLE DIST. HENRY COUNTY LOT 11R, SECTION "C", THE J. R. SMITH EST. SUB.
93 93	HALL			ROGER L.	DB	626	548	SOUTHWEST SIDE OF OAKCREST CIRCLE, REED CREEK DIST HENRY COUNTY, PARCEL "B", 1.374 ACRES
93 93	HALL	DELORES G.	MAYNARD A.		DB	627	675	WEST SIDE OF CRESTHILL DRIVE, BLACKBERRY DIST HENRY COUNTY, LOT 22, MOUNTAIN VIEW ESTATES SUBD.
93 93	HALL		ROGER LEE RITA KATHRYN CRAWFORD		DB	632	400	HORSEPASTURE DIST HENRY COUNTY, PARCEL "A1", 3.6556 ACRES
1993 1994	HALL		RICHARD G. VIRGINIA K.		MB	86	546	EAST SIDE OF STATE ROUTE #723, BLACKBERRY DIST. HENRY COUNTY, TRACT 1
1994 1994	HALL	GEORGIE H.	JAMES H.		DB	642	570	SITUATED OFF THE WEST SIDE OF STATE ROUTE #782, RIDGEWAY DIST. HENRY COUNTY, BEING PART OF A 3 ACRE TRACT
1994 1994	HALL		LARRY E., SR. MARIE P.		DB	638	665	SOUTHWEST ISDE OF ROOSEVELT DRIVE, RIDGEWAY DIST. HENRY OCUNTY, LOT 36, LITHIA SPRINGS SUBDIVISION
1994 1994	HALL		JACKIE M.	WILLIAM R.	MB	87	47	SOUTHWEST SIDE OF STATE ROUTE #836, HORSEPASTURE DIST. HENRY COUNTY, TRACT 1, 9.176 ACRES
1994 1994	HALL	DONALD W.		SANDRA M.	DB	657	147	SOUTHWEST SIDE OF DALEWOOD DRIVE, BLACKBERRY DIST HENRY COUNTY, LOT 9, SECTION A, WILDWOOD ESTATES SUBDIVISION
1994 1994	HALL		OTIS F. LOIS YOUNG		MB	87	160	REED CREEK DIST HENRY OCUNTY, PARCEL "11-A", 1.290 ACRES
1993 1994	HALL		ROGER LEE RITA KATHRYN CRAWFORD		DB	655	641	HORSEPASTURE DIST HENRY COUNTY 3.6556 ACRES
1994 1994	HALL	DAVID J.	JANIE C.		MB	87	295	REED CREEK DIST. HENRY COUNTY, DRAINAGE EASEMENTS AND ROAD RIGHTS-OF-WAY
1994 1994	HALL		MARK A.	VICKY B.	MB	87	341	IRISWOOD DIST HENRY COUNTY DRAINAGE EASEMENTS AND ROAD RIGHTS-OF-WAY
94 94	HALL	DOUGLAS D.	JEAN B.		MB	87	379	NORTHERLY SIDE OF STATE ROUTE 641, RIDGEWAY DIST. HENRY COUNTY, RICH ACRES SUB. LOT 33 B, SEC ONE AND PARCEL 34X, RICH ACRES SUBDIVISION
94 94	HALL			PAMELA S.	DB	667	312	NORTHEAST SIDE OF STATE ROUTE #761, BLACKBERRY DIST. HENRY COUNTY, LOTS 19, 20, 21 AND 22, LOT 27-B
1994	HALL		ROBERT FRANKLIN		HWY	21	117	0.106 ACRES, ROUTE 58, HORSEPASTURE DIST. HENRY COUNTY
1995 1995	HALL	DELORES R.			MB	87	474	WEST SIDE OF STATE ROUTE #692, AND ON THE SOUTH SIDES OF A 30-FT. ROAD SPACE, HORSEPASTURE DIST. HENRY COUNTY LOTS 30-37





**KEY**

A. S. E. — Appraisement and Settlements of Estates  
 B. P. — Blue Prints or Plat Books  
 B. S. — Supervisors Books  
 C. C. O. — County Court Orders  
 C. F. — Chancery Files

C. L. O. — Common Law Orders  
 D. B. — Deed Books  
 P. E. — Partition of Estates  
 R. — Road Files  
 S. B. — Surveyors Books

**INDEX TO MAPS and ROADS**  
**HENRY COUNTY, VIRGINIA**

8151. Permafex Index No. 2. Made by Hall & McCheaney Inc, Syracuse, N. Y.

Sold by J. P. Bell Company, Lynchburg, Va.

YEAR	PARTY			BOOK OR FILE	Volume	Page	DESCRIPTION
	SURNAME	ABCDEFGHIJ	KLMNO PQRSTU VWXYZ				
1790	Hamilton		Thomas	S B	1	385	130 A on both sides of Stone's Creek
1896	Hamilton	Charles A	Martha W	D B	28	440	Parcel of land in Henry County beginning on Church St 14 lots in Town of Martinsville on north side of Towns Ave Subdivision of the Towns Property
1905	Hamilton	C A	M W	D B	33	181	Towns Ave Subdivision of the Towns Property
1906	Hamilton	C A		D B	33	403	South Side Lots in Martinsville in Henry County
1978	Hamilton		John W. Jr.	M B	68	152	31.1701 acres St. Rt. 683 Hamilton Woods H P Dist.
	Hamilton-Gravelly			M B	72	85	Southside Addition Chancery Case #997
1981	Hamilton		John W., Jr.	DB	339	268	St. Rt. 683 Lot 3 Bk B Horsepasture District
1981	Hamilton		John W., Jr.	MB	75	156	St. Rt. 683 Lot 1-5 Block A Horsepasture District
1982	Hamilton		John W., Jr.	MB	77	39	St. Rt. 683 Lots 1-10 Bk. B Horsepasture Dist..
1985	Hamilton	David Steven		DB	403	644	Lot 21, Sec. 1, Bk. 1, Chatmoss Court, Iriswood District
1992	HAMILTON	JOSEPH E.	TINA L.	DB	579	555	SOUTHWEST SIDE OF LAUREL DRIVE, IRISWOOD DIST. HENRY COUNTY, LOT 14, THE LAUREL PARK DEVELOPMENT 0.380 ACRE





## KEY

A. S. E. — Appraisement and Settlements of Estates  
 B. P. — Blue Prints or Plat Books  
 B. S. — Supervisors Books  
 C. C. O. — County Court Orders  
 C. F. — Chancery Files

C. L. O. — Common Law Orders  
 D. B. — Deed Books  
 P. E. — Partition of Estates  
 R. — Road Files  
 S. B. — Surveyors Books

# INDEX TO MAPS and ROADS

## HENRY COUNTY, VIRGINIA

61

8151. Permaplex Index No. 2. Made by Hall &amp; McCheaney Inc, Syracuse, N. Y.

Stod by J. P. Bell Company, Lynchburg, Va.

YEAR	PARTY				BOOK OR FILE	Volume	Page	DESCRIPTION
	SURNAME	ABCDEFGHIJ	KLMNO	PQRSTUVWXYZ				
1780	Hankins	Daniel			S B	1	101	316 A on the branches of Turkey Cock Creek
1780	Hankins		William		S B	1	101	838 A on branches of Turkey Cook Creek
1780	Hankins	Daniel			S B	1	102	482 A on the branches of Leatherwood Creek
1785	Hankins	Daniel			S B	1	323	4822 A on south fork of Sandy River & Leatherwood Creek
1889	Hankins	Elenor			D B	23	814	Dower lot No 2 165 A in Henry County on Fall Branch
1889	Hankins		John H		D B	23	814	236 A of land in Henry County on Fall Branch
1969	Hankins	Albert Joe		Wanda Wray	B P	42	60	Property, Rte #702, L. P. Hopkins prop. Iwood Dist.
1972	Hankins	Clay Truman			M.B.	50	74	0.538-A, Portion of Marlowe, property, Iriswood Dist
1972	Hankins	Clay T.			M.B.	52	81	Parcel A, 0.706 acre, St Rt 647, Iriswood Dist.
1974	HANKINS	ET ALS	MICKEY W	JOSEPH C	M.B.	58	53	MARTINSVILLE DISTRICT Lots 1,2,3,4,5, & 67 BLK 5 SEC. 2 WOODLAND Hg
1974	Hankins	G. C., Jr.			M B	61	123	5.510 acres St. Rte 647 Iriswood District
1974	Hankins	Daniel H.	Louise K.		M B	59	45	Lots 26, 27, 28 Blk 6, Sec 2 Woodland Hgts, Msville Dist.
1975	Hankins		Robert W.		M B	62	47	Lot 20 Sec C Villa Hgts Corp S/D, Sunrise Ave. Msville District
1975	Hankins	G. C. Jr.			M B	63	128	Parcels 1 & 2 & the remainder of parcel 4 Iriswood Dist
1978	Hankins	Frances Anne			M B	69	72	Tract A 1.36 ac Off Sec. Rd. 613 Iriswood Dist.
1979	Hankins		Rufus C.		M B	73	83	Lot 2-A & Lot 3-A St. Rt. 720 Martinsville Dist.
1981	Hankins	G. C., Jr.			DB	330	397	Henry County
1982	Hankins	Family Cemetery			DB	351	161	Cemetery Lot Iriswood District
1982	Hankins	Eunice Dillion			DB	357	189	Axton-Jacksons Ferry Line Iriswood District
1984	Hankins	G. C.			DB	378	703	St. Rt. 613, Henry County 3.85 acres
1986	Hankins	Clifton	Rebecca N.		DB	419	420	Lot 15, Sec. L., J. R. Smith Estate Sub., Rainbow Drive, Martinsville District
1981	Hankins		Mickey W.		MB	81	2095-2096	Lots 1-3, St. Rt. 778, Martinsville District
1986	Hankins		Joseph Conrad					
1986	Hankins		Kenneth T. Rela C.		DB	427	643	Lots 4,5, and 6, Tract 1, St. Rt. 702, Iriswood District
1983	Hankins		Mickey W.		MB	82	141-142	St. Rt. 778, Lots 4, 5 and 6, Martinsville Dist.
1986	Hankins		Joseph Conrad					
1987	Hankins		Patricia Ann		DB	444	672	Lot 45, Dogwood Road and Laurel Drive, Iriswood District
1987	Hankins		Robert Wade					
1987	HANKINS	G.C.			DB	455	557	IRISWOOD DISTRICT, 3 ACRE TRACT, SR #613
1988	HANKINS		KENNETH T. & RELA C.		DB	465	28	SR #650, IRISWOOD DISTRICT, HENRY COUNTY, TRACT A (B)
1988	HANKINS		JERRY C.		DB	475	672	SOUTHEAST SIDE OF SHANNON COURT, RIDGEWAY DISTRICT OF HENRY COUNTY, LOT 35, SECTION "C"
89	HANKINS	ELIZABETH Y.	RICKY A.		DB	491	601	BEING A PORTION OF A 98.56 ACRE TRACT, IRISWOOD DISTRICT
1989	HANKINS	BRUCE D.	KELLY A.		DB	509	612	WEST SIDE OF U.S. ROUTE 220, RIDGEWAY DISTRICT HENRY COUNTY, LOT 7, GLENN COURT SUBDIVISION
1989	HANKINS	DELORIS R.	PHILLIP W.		MB	83	571	IRISWOOD DISTRICT OF HENRY COUNTY, PARCEL "A", 1.00 ACRES
1991	HANKINS	DANNY REID	PATRICIA JUNE		DB	538	104	NORTH SIDE OF STATE ROUTE #622, RIDGEWAY DISTRICT HENRY COUNTY, LOT 5, THE J. DILLARD POWELL AND MARGARET H. POWELL SUBDIVISION
1968	HANKINS	EDNA M.			MB	85	110	IRISWOOD DISTRICT OF HENRY COUNTY, STATE ROUTE #647
1991	HANKINS		JOSEPH C.					
1991	HANKINS		MICKEY		DB	560	729	SOUTHWEST SIDE OF WOODLAND ROAD, COLIINSVILLE DISTRICT HENRY COUNTY, LOTS 9, 10 AND 11, BLOCK 2 SECTION 2 WOODLAND HEIGHTS SUBDIVISION

## KEY

A. S. E. — Appraisement and Settlements of Estates  
 B. P. — Blue Prints or Plat Books  
 B. S. — Supervisors Books  
 C. C. O. — County Court Orders  
 C. F. — Chancery Files

C. L. O. — Common Law Orders  
 D. B. — Deed Books  
 P. E. — Partition of Estates  
 R. — Road Files  
 S. B. — Surveyors Books

# INDEX TO MAPS and ROADS

## HENRY COUNTY, VIRGINIA

8151. Permaplex Index No. 2. Made by Hall & McChesney Inc, Syracuse, N. Y.

Slod by J. P. Bell Company, Lynchburg, Va.

YEAR	PARTY			BOOK OR FILE	Volume	Page	DESCRIPTION
	SURNAME	ABCDEFGHIJ	KLMNOPQRSTUVWXYZ				
92							
92	HANKINS	HARRY GRAVELY		MB	85	434	IRISWOOD DIST. HENRY COUNTY, PARCEL "B", 1.007 ACRES +
1992							
1993	HANKINS	BARRY L.		MB	86	177	SITUATED ON THE NORTH SIDE OF STATE ROUTE #650, IRISWOOD DIST. HENRY COUNTY, PARCEL "A"
1993							
1993	HANKINS	DORIS D.	JAMES C.	MB	86	212	IRISWOOD DIST. HENRY COUNTY, PARCELS A & B
1993							
1993	HANKINS	HARRY G.		DB	625	194	SOUTHWEST SIDE OF HOLLAND CIRCLE, IRISWOOD DIST. HENRY COUNTY, LOT 30, "HOLLAND HILL" SUBDIVISION
1994							
1994	HANKINS	BARRY L.		MB	87	65	NORTH SIDE OF STATE ROUTE #650, IRISWOOD DIST. HENRY CO. PARCEL A
1994							
1994	HANKINS		JERRY C.	DB	659	697	SOUTHWEST SIDE OF BURROUGHS-WHITE COLLINSVILLE DIST. HENRY COUNTY, LOT 13, "PIEDMONT LAND SALES CORP." SUB.
1994							
1994	HANKINS	EDWARD M.	SANDRA N.	MB	87	446	SOUTHWEST SIDE OF HOLLAND CIRCLE, IRISWOOD DIST. HENRY COUNTY, LOT 22 AND 23, "HOLLAND HILL" SUBDIVISION
96							
96	HANKINS	CHERYLE JOANNE		DB	716	377	EAST SIDE OF STATE ROUTE #778, REED CREEK DIST. HENRY COUNTY, LOT 6
96							
96	HANKINS	J. WAYNE	TAMMY C.	DB	717	352	RIDGEWAY DIST. HENRY COUNTY, 23-R 1.117 ACRES HUNTINGTON ROAD 50' RIGHT OF WAY

## KEY

A. S. E. — Appraisement and Settlements of Estates  
 B. P. — Blue Prints or Plat Books  
 B. S. — Supervisors Books  
 C. C. O. — County Court Orders  
 C. F. — Chancery Files

8151. Permaflex Index No. 2. Made by Hall &amp; McChesney Inc. Syracuse, N. Y.

C. L. O. — Common Law Orders  
 D. B. — Deed Books  
 P. E. — Partition of Estates  
 R. — Road Files  
 S. B. — Surveyors Books

# INDEX TO MAPS and ROADS

## HENRY COUNTY, VIRGINIA

63

Slod by J. P. Bell Company, Lynchburg, Va.

YEAR	PARTY			BOOK OR FILE	Volume	Page	DESCRIPTION
	SURNAME	ABCDEFGHIJ	KLMNOP				
1918	Hardie	C W		Warren	B P	1 100	281 A on road to Ridgeway Va
1936	Hardy	Anner		William	D B	58 73	Option for Right of Way for Electric Lines in Henry County
1936	Hardy			Will	B P	1 222	Right of Way for Transmission Line for Pinnacles Hydro Electric Project
1938	Hardie			R D	B P	1 157	3.13 A on the branch waters of Little Reed Creek Henry County Va
1941	Hardie			R D	( P B P ( D B	2 342 42 39	Tract of land on Reed Creek Road
1949	Hardy			Sue (Miss)	B P	4 190	51.6 Acres in Horsepasture District
1950	Hardy			W E	B P	4 276	Three tracts situated in Martinsville District
1956	Hardie			Thomas W.	B.P.	21 96	33.5 acres, St. Rt. 87, Ridgeway Dist
1959	Hardie	C. C.			B.P.	22 84	.33 acre, St. Rd. 640, Ridgeway Dist
1965	Hardy	Barbara S.		W. Rucker	B P	30 24	0.918 acre St. Rd. 641, Ridgeway Dist.
1965	Hardy	Arnett M. Mary B.			B P	31 9	Lot 5, Laurel Park Dev., M'ville Dist.
1963	Hardy	Annie K.			B P	31 59	8 acres St. Rt. 697, Irisburg Dist.
1965	Hardy	ARREN F.			B P	44 51	LOT, STATE RTE #679, HORSEPASTURE DIST.
1970	HARDEE	GLENN V.			B P	44 51	LOT, STATE RTE #679, HORSEPASTURE DIST.
1969	HARDY	ELSIE W.		W. E.	B P	44 77	LOTS 5-8, BLK E, D. H. PANNILL HEIRS PROP, IWOOD DIST
1970	HARDY	Carolyn N. Dan Dixon			M B	52 6	Lot 3, Frank J. Still S/L, Iriswood List.
1972	Hardy, Jr.				M B	52 6	Lot 3, Frank J. Still S/L, Iriswood List.
1976	HANDY	JACK D.			M B	64 92	2 PARCELS OF LAND BLKBERRY DIST
1978	Hardie, Jr.	Champ			M B	69 40	.4 acres St. Rt. 638 Ridgeway Dist.
1979	Hardy	Cornelia W.			M B	72 147	1,83 acres St. Rt. 642 Ridgeway Dist.
1980	Hardy			William Rucker	MB	74 164	1,83 acres Ridgeway Dist. St. Rt. 642
1981	Hardie	Champ C., Jr.			DB	341 629	Ridgeway District Property on St. Rt. 640
1981	Hardie	Champ C., Jr.			DB	343 479	Ridgeway District St. Rt. 640 Parcel A
1982	Hardie	Champ C., Jr.			DB	356 402	4.6 acres Ridgeway District
1983	Hardie	Gail H. James Monroe			DB	372 254	St. Rt. 640, Parcel A, 1.329 acres, Ridgeway District
1985	Hardy	Alma W. William O.			MB	81 26-31	St. Rt. 57, Lots 1 and 2 Bk. D, Pts. Lots 3-11 and Pt. Lot 1 Bk E being Parcel A Koehler Corporation, Patrick Henry Ice and Storage
1938	Hardie			R. D.	DB	402 348	3.13 acres, Highway 220, Little Reed Creek, Henry County
1986	Hardie	Champ C., JR.			MB	82 249	3.26 acres, Tract 2, St. Rt. 640, Ridgeway Dist.
88	HARDIE	GLADYS E. CHAMP C.			MB	82 1952-	SOUTH EAST SIDE OF SR #640, RIDGEWAY DISTRICT
1989	HARDY	BARBARA S. JAMES DALY			MB	83 276	EAST SIDE OF HUNT WOODS DRIVE IRISWOOD DISTRICT BEING ALL OF TRACT 4.
1991	HARDY	BARBARA S. JAMES D.			MB	84 479	EAST SIDE OF HUNT WOODS DRIVE, IRISWOOD DISTRICT OF HENRY COUNTY, TRACT 4, THE HUNT WOODS PLANTATION SUBDIVISION AT CHATMOSS
1991	HARDY	MICHAEL E. JOANNE M.			DB	539 624	SOUTHWEST SIDE OF KIMBERLY ROAD, REED CREEK DIST HENRY COUNTY, LOT 12, SECTION A, KIMBERLY HILLS SUBDIVISION
1992	HARDIE	CHAMP C., JR.			MB	85 190	SOUTHERLY SIDE OF STATE ROUTE 640, RIDGEWAY DIST. HENRY COUNTY, TRACT 2, 3.26 ACRES
1993	HARDY	MICHAEL E. JOANNE M.			DB	609 136	SOUTHWEST SIDE OF KIMBERLY ROAD, REED CREEK DIST. HENRY COUNTY, LOT 12, SECTION A, KIMBERLY HILLS SUB.
1993	HARDIE	GAYNELL R.			MB	86 416	NORTHWEST SIDE OF WOODLAWN ROAD AND ON THE SOUTHWEST OF WARWICK TERRACE REED CREEK DIST HENRY COUNTY. LOT 22, SECTION 4, KINGS MOUNTAIN SUBDIVISION
1993	HARDEE	KENNETH M. TERESA L.			DB	631 380	SOUTHWEST SIDE OF STATE ROUTE 504, BLACKBERRY DIST. HENRY COUNTY, PARCEL "A"

## KEY

A. S. E. — Appraisal and Settlements of Estates  
 B. P. — Blue Prints or Plat Books  
 B. S. — Supervisors Books  
 C. C. O. — County Court Orders  
 C. F. — Chancery Files

C. L. O. — Common Law Orders  
 D. B. — Deed Books  
 P. E. — Partition of Estates  
 R. — Road Files  
 S. B. — Surveyors Books

# INDEX TO MAPS and ROADS

## HENRY COUNTY, VIRGINIA

Slod by J. P. Bell Company, Lynchburg, Va.

8151. Permaflex Index No. 2. Made by Hall & McChesney Inc, Syracuse, N. Y.

YEAR	PARTY			BOOK OR FILE	Volume	Page	DESCRIPTION
	SURNAME	ABCDEFGHIJ	KLMNOPQRSTUVWXYZ				
1994							
1994	HARDY	EARL S.	WANDA R.	DB	661	584	EASTERLY SIDE OF CANTERBURY LANE, RIDGEWAY DIST. HENRY COUNTY, LOT 5, SECTION "C", SHEFFIELD TERRACE SUB.
1996							
1996	HARDIE	CHAMP C., JR.		MB	88	512	NORTH SIDE OF STATE ROUTE #640, RIDGEWAY DIST. HENRY COUNTY
1996							
1997	HARDIE	CHAMP C. JR.		MB	89	42	SOUTHEAST SIDE OF STATE ROUTE #640, RIDGEWAY DIST. HENRY COUNTY

## KEY

A. S. E. — Appraisal and Settlements of Estates  
 B. P. — Blue Prints or Plat Books  
 B. S. — Supervisors Books  
 C. C. O. — County Court Orders  
 C. F. — Chancery Files

C. L. O. — Common Law Orders  
 D. B. — Deed Books  
 P. E. — Partition of Estates  
 R. — Road Files  
 S. B. — Surveyors Books

# INDEX TO MAPS and ROADS

## HENRY COUNTY, VIRGINIA

65A

8151. Permaflex Index No. 2. Made by Hall &amp; McChesney Inc, Syracuse, N. Y.

Slod by J. P. Bell Company, Lynchburg, Va.

YEAR	PARTY				BOOK OR FILE	Volume	Page	DESCRIPTION
	SURNAME	ABCDEFGHIJ	KLMNO	PQRSTUVWXYZ				
1780	Harris	Geo	Fuller		S B	1	183	191 A on waters of Horse Creek
1780	Harriss	Geo	Fuller		S B	1	184	78 A on the waters of Cascade Creek
1782	Harris			William	S B	1	261	111 A on both sides of Shooting Creek
1795	Harris	George	F		S B	1	435	95 A beginning at Barnards & Dickensons corner to white oak in Dickerson's corner
1795	Harris	Fuller			S B	1	445	19½ A beginning at a Hickory in David Harris's line to a red oak in Hammon's line
1879	Harris			Samuel	S B	2	5	55½ A on the waters of Blackberry Creek
1889	Harris (Estate)	et al		Samuel	D B	23	753	52½ A in Henry County on waters of Blackberry Creek
1889	Harris (Estate)	et al		Sarah	D B	23	753	52½ A in Henry County on waters of Blackberry Creek
1889	Harris (Estate)	et al	James	G	D B	23	806	135 A in Henry County on waters of Leatherwood Creek
1889	Harris (Estate)	et al	Millie		D B	23	806	30 A dower lot in Henry County on waters of Leatherwood Creek
1891	Harris (Estate)	Doctor			D B	25	119	426 A on waters of Fall Creek in Henry County
1891	Harris	Fuller			D B	25	121	Lot No 3 57 A on Fall Creek in Henry County
1891	Harris		Joel		D B	25	122	Lot No 4 60 A on Fall Creek in Henry County
1891	Harris		Robert		D B	25	123	Lot No 7 52 A on Fall Creek in Henry County
1891	Harris	Henry			D B	25	124	Lot No 8 55½ A on Fall Creek in Henry County
1895	Harris	A J		Tabitha J	D B	28	166	1 A & 4 poles on road leading to Long Island Ford in Henry County
1897	Harris		Levi		D B	29	390	Lot No 4 in Town of Martinsville in Henry County
1900	Harris			Sallie J	D B	30	459	Parcel of land lying in Corporation of Ridgeway Henry County
1922	Harris		J F		B P	2	276	18.10 A situated at Dillon's Fork Henry County Virginia
1922	Harris		J F		B P	2	276	1.0 A situated near Dillon's Fork Henry County Va
1947	Harris			Walter G.	B P	3	381	Lot #5 Dunlop Farm sub-division, Irisburg District.
1946	Harris (Estate)	et al	J S		B P	4	207	Property in Irisburg District
1952	Harris			Robert Lee	B P	5	56	Tract in Ridgeway District
1952	Harris			Robert Lee	B P	5	57	19 acres situated in Ridgeway District
1952	Harris			Robert Lee	B P	5	58	11.75 acres situated in Ridgeway District
1952	Harris			Robert L	B P	5	59	42 acres situated in Ridgeway District
1954	Harris		J S M P		B P	6	148	Various lots in Martinsville District
1955	Harris			Robert Lee	B P	8	14A	43.5 acres in Ridgeway District
1957	Harris	Clarence	M		B P	10	50	Various lots & tracts in Ridgeway District
1958	Harris	Betty C Frank B			B P	11	45	Lots 8, 9, 10 K C Koger property in Horsepasture District
1958	Harris	Edna T	James C Mabel F.		B P	12	85	Lot in Irisburg District
1959	Harris	Harvey	Arnold		B P	13	52	P. lot 86 Anna G. Bouldin etal prop. H. P. Distk
1959	Harris			Pearl G. Toney W.	B P	14	60	Lot Addie Harris Prop. Irisburg Dist.
1959	Harris		Nannie C. Maynard F., M. P.		B P	16	92	Lots 46,47, Forest Acres in Collinsville
1960	Harris		J. S.		B P	15	38	21 lots on Harris Road in Martinsville Dist

A. S. E. — Appraisement and Settlements of Estates  
 B. P. — Blue Prints or Plat Books  
 B. S. — Supervisors Books  
 C. C. O. — County Court Orders  
 C. F. — Chancery Files

C. L. O. — Common Law Orders  
 D. B. — Deed Books  
 P. E. — Partition of Estates  
 R. — Road Files  
 S. B. — Surveyors Books

# INDEX TO MAPS and ROADS

## HENRY COUNTY, VIRGINIA

Slod by J. P. Bell Company, Lynchburg, Va.

8151. Permaflex Index No. 2. Made by Hall & McChesney Inc, Syracuse, N. Y.

YEAR	PARTY				BOOK OR FILE	Volume	Page	DESCRIPTION
	SURNAME	ABCDEFGHIJ	KLMNO	PQRSTUVWXYZ				
1958	Harris	C. L.			B.P.	17	4A	.5 acre 1 mile W. of Rangeley's Store, H.P.Dist.
1960	Harris	Eleanor H. James/	Walter		B.P.	17	34	Lot on St.Rt.670 in R.C.Dist
1961	Harris		J. S.		B.P.	18	13	Tract on Pumphouse Rd.,M'ville Dist.
1962	Harris	Edna T. James C.			B P	20	90	Lot 30, Figsboro Hgts Sub. Div. R. C. Dist.
1962	Harris	Alvis W. Louella W.			B.P.	21	53	Lot 4, Geo.W.Gusler prop,M'ville Dist
1964	Harris		J. S.		B P.	26	16	1.54 acre, Martinsville District
1964	Harris		Thomas J.		B P	26	59	4.17 acres, Old Grogan Mill Road H. P. Dist. Lots 28, 29, Figsboro Hgts. Subdiv. R.C. Dist.
1964	Harris	Asa Conway	Nora Ovella		B P	27	8	
1965	Harris		J.S.		B P	28	39	4.34 acres, St. Rt. 662, M'sville Dist.
1965	Harris		J. S.		B P	29	26	Various lots M'ville Dist.
1965	Harris	Helen H. Clarence W.,			B P	29	53	Lot 3, Blk.5, Shannon Hills Sub-div., Ridgeway Dist.
1965	Harris		Obie's Estate		B P	30	50	2 tracts St. Rt. 87, Ridgeway Dist.
1965	Harris	Edith W. Edward Leroy,			B P	31	8	Lot 3, Sec.J, Villa Hgts. Sub-div.,M'ville Dist.
1966	Harris	Clarence M. Stella W.			B P	32	69	Property Rte #87, Ridgeway Dist.
1966	Harris		J. S.		B P	33	57	Lot, Martinsville Dist.
1967	Harris	Aubrey K. Donald W.			B P	37	27	Lot #3, Meadow Garden, Iriswood Dist.
1968	Harris	Geraldine B. Annie Gertrude	Arthur Richard		B P	38	2	Lot #20, Sec. A., Carver Hgts, Horsepasture Dist.
1968	Harris		John Bruce, Jr.		B P	38	28	0.42 Acre, Rte #683, Blackberry Dist.
1968	Harris	Betty A. Hubert L.			B P	38	65	Tract #4, Horsepasture Dist.
1968	HARRIS		J. S.		B P	39	81	1.03 ACRE, PUMPHOUSE RD., MARTINSVILLE DIST/
1968	Harris		Louise H. Martin D.		B P	40	3	Lot #15, Sec. B. Shannon Hills Sub-div., Ridgeway Dist.
1969	Harris		J. S.		B P	41	56	2.63 Acres, Pumphouse Road, Martinsville Dist.
1969	Harris	Clarence M. Stella W.			B P	8	69	Rte #609
1969	Harris	Alvin C. BETTY A. HUBERT L.			B P	8	77	Rte #609
1967	HARRIS				B P	44	52	TRACT 3 & 4, J. A. CHANEY ESTATE, HORSEPASTURE DIST.
1968	HARRIS		HUBERT L. BETTY A.		B P	44	60	PART TRACT 4, J. A. CHANEY ESTATE, HORSEPASTURE DIST
1970	HARRIS		J. S.		B P	44	69	LOT, ROUND HILL ROAD, MSVILLE DIST.
1970	HARRIS		JAMES E.	VIRGINIA VA	B P	45	27	PORTION OF G. E. MORRIS SUB-DIV., HORSEPASTURE DIST.
1970	HARRIS		JAMES E.	VIRGINIA V.	B P	45	40	PBRTION OF G. E. MORRIS SUB-DIV., HORSEPASTURE DIST.
1971	HARRIS	BETTY JO R. ALFRED LEON			B P	47	13	LOT #12, SEC. S. CAMP BRANCH, IRISWOOD DIST.
1971	HARRIS	BETTY JO R. ALFRED LEON			B P	47	11	LOT #12, SEC. S. CAMP BRANCH, IRISWOOD DIST.
1971	HARRIS		THELMA LEE		B P	48	72	LOT #21, SEC. B., MEADOW GARDENS, MSVILLE DIST.
1976	HARRIS	EDDIE B.	VIVIAN H.		M B	64	85	RIDGWAY DISTRICT LOTS 38, 48, 49, 50 & 51 ST. RT 724
1978	HARRIS		Vincent K. Teresa F.		M B	70	110	Lot 7 Sec R Eagle Rd. Iriswood Dist.
1978	HARRIS		Linda W. Richard M. Phyllis K.		M B	70	138	Lots 1, 2, 3 St. Rt. 687 Blackberry Dist.

**KEY**

A. S. E. — Appraisal and Settlements of Estates  
 B. P. — Blue Prints or Plat Books  
 B. S. — Supervisors Books  
 C. C. O. — County Court Orders  
 C. F. — Choncery Files

C. L. O. — Common Law Orders  
 D. B. — Deed Books  
 P. E. — Partition of Estates  
 R. — Road Files  
 S. — Surveyors Books

**INDEX TO MAPS and ROADS**  
**HENRY COUNTY, VIRGINIA**

(65)<sup>B</sup>

20464H Permaflex Index No. 2. Made by Hall & McChesney Inc, Syracuse, N. Y.

Sold by J. P. Bell Company, Lynchburg, Va.

YEAR	PARTY				BOOK OR FILE	Volume	Page	DESCRIPTION
	SURNAME	ABCDEFGHIJ	IJKLMNO	PQRSTUVWXYZ				
1972	Harris		Kathy C. Jerry A.		M. B.	51	57	Lot 12, Sec 0, Villa Hgts Corp. S/L, Msville Dist.
1972	Harris		Barbara W. Lacy A.		M. B.	52	52	Ebt 6, Paul Stone S/L, Blackberry Dist.
1973	HARRIS		GLENN HARVEY ELIZABETH CLARK		M. B.	54	93	PORTION OF 3.1 ACRE TRACT BLKBERRY DIST ST RT 627
1973	Harris			Yvonne N Thomas F	M. B.	56	49	Lot 30 Sec. J. Villa Heights Sub. Martinsville Dist
1973	Harris		J S		M. B.	56	93	0.69 Acre in Martinsville District
1973	Harris		J S		M. B.	57	3	Property in Martinsville District
1973	Harris		Georgia Mae		M. P.	57	83	0.496 Acre in Iriswood District
1974	Harris		Mary Jo P. Thomas Hugh		M B	61	32	Lot 17 Block 1 Hillcrest Park S/D Reed Creek District
1974	Harris		J. S.		M B	62	57	Property Martinsville District
1969	Harris		J. S.		M B	62	61	Property Martinsville District
1975	Harris		J. S.		M B	62	84	Property Martinsville District
1975	Harris		Bobby Gene		M B	62	41	Lot 6-B J. A. Chaney Estate Horsepasture District
1962	Harris		J. S.		MB	64	102	
1975	Harris		J. S.		M B	64	133	Property Martinsville District
1976	Harris		Glenda D. Ronnie C.		M B	66	20	Lot 11 Sec B Blackberry Dist.
1976	Harris		Esmond G. Luetta M.		M B	66	17	Lot 3 Section B Blkberry Dist
1976	Harris		Bobby Gene Sandra L.		M B	65	63	Tract A St Rt 836 H P Dist
1975	Harris		Linda W. Ronald A		M B	66	62	Property H P Dist
1976	Harris		Richard W. Patsy C.		M B	67	3	Eastwood Sub St Rd 650
1970	Harris		Luther		M B	67	57	St. .Rt. 87 Ridgeway Dist.
1978	Harris		Linda W. Ronald A.		M B	68	113	Property Blkberry Dist. ( 3 acres)
1978	Harris		Aubrey A.		M B	69	146	Lot2 St. Rt. 609 Reed Crk Dist.
1978	Harris		Altha M.		M B	70	31	Tracts 1,2, 3 St. Rt. 687 H P Dist.
1978	Harris		Altha M.		M B	70	32	Tracts 1-A, 1-B, 2-A, 2-B & Tract 3 St. Rt. 687 HP Dist.
1978	Harris		Helen M. James Edgar		M B	70	38	Tract 1- 1.51 acres St. Rt. 681 Blackberry Dist.
1978	Harris		Hazel S.		M B	70	77	Lot 64 Blk 1 Riverview Ct. Ridgeway Dist.
1978	Harris ;		Doris Walker		M B	70	123	Lot 5A & 5B Sec D Ridgeway Dist.
1978	Harris		Betty S. Reginald R.		M B	70	152	Part Lots 2 & 3 St. Rt. 683 Blackberry Dist.
1979	Harris		Linda W. Ronald A.		M B	71	65	2.22 acres Va. Rt. 696 H. P. District
1979	Harris		Judy P. Ronald W.		M B	71	102	Lot 14 Lancer Lane Iriswood Dist.
1979	Harris		Alphonzo Lillie W.		M B	72	29	Lot 5 Block D Laurel Drive Iriswood Dist.
1979	Harris		EmmaSue		M B	72	71	Tract A St. Rt. 637 & St. Rt. T-1007 Ridgeway Dist.
1979	Harris		Herbert C. Faye C.		M B	72	129	Lot 1-A, N. Daniels kCrk. Rd. Martinsville Dist.
1981	Harris		Henry V.		MB	76	17	St. Rt. 1609 Tract 1 Blackberry District
1981	Harris		Sharon Kay A. Richard L.		MB	76	26	St. Rt. 629 10 acres Horsepasture District



668 KEY

A. S. E. — Appraisal and Settlements of Estates  
 B. P. — Blue Prints or Plat Books  
 B. S. — Supervisors Books  
 C. C. O. — County Court Orders  
 C. F. — Chancery Files

C. L. O. — Common Low Orders  
 D. B. — Deed Books  
 P. E. — Partition of Estates  
 R. — Road Files  
 S. — Surveyors Books

# INDEX TO MAPS and ROADS

## HENRY COUNTY, VIRGINIA

30464H Permaflex Index No. 2 Made by Hall & McChesney Inc, Syracuse, N. Y.

Sold by J. P. Bell Company, Lynchburg, Va.

YEAR	PARTY			BOOK OR FILE	Volume	Page	DESCRIPTION
	SURNAME	ABCDEFGHIJ	KLMNO				
1981	Harris	Charles M.		Regina M.	DB	341 259	Lot 19 Bk 2 Rivermont HGTS Ridgeway District
82	Harris		Joyce A.	Ronald T.	DB	354 578	Lot 12 Sec. 4 Tanglewood Terr., Ridgeway District
83	Harris			Richard L. Sharon A.	DB	357 155	Lot 3 Bk3 Sec. 3 Marrowbone Hgts. Sub. Ridgeway District
73	Harris		Linda W.	Ronald A.	DB	356 618	Horsepasture District, Property
83	Harris		Kathy C. Jerry A.		MB	78 02	Parcel A 0.434 acre Martinsville District
83	Harris		Jodene S. James C.		MB	78 21	Lots 6-12 U. S. 220 Collinsville, Martinsville District
83	Harris			Pamela S.	MB	78 19	0.695 acres Iriswood District
83	Harris		Mae L. Obie Junior		DB	365 239	St. Rt. 750 1 acre, Ridgeway District
83	Harris	Donna C.		Tommy L.	DB	365 332	Lot 14 Sec. A Dalewood Drive, Wildwood Estates Sub.
83	Harris	Gloria H.	Loyd E.		DB	369 560	Lot 22 Camp Branch Plantation Sub., Laurel Park Ave., Iriswood District
81	Harris		Johnnie M.		DB	373 172	St. Rt. 640, Tract 2, 4.361 acres, Ridgeway District
83	Harris			Stella W.	MB	78 148	Tract 1, 5.392 acres, St. Rt. 87, Ridgeway District
56	Harris		Mollie Thacker		MB	79 40	.24 acre, Mitchell Road, Henry County
84	Harris	Henry, heirs			MB	79 19	Right of Way APCO, MARTINSVILLE District
85	Harris		James B.	Peggy S.	MB	80 144	Industrial Access, Southeastern Adhesives Co., Rt. 220 and 689, Street Right of Way in Ridgeway District
85	Harris	Hubert L.			HWY PB	16 68	St. Rt. 57, Iriswood District, Virginia State Highway Transportation Comm.
85	Harris	Frankie B. Cheryl M.			MB	81 406-408	Tract 2, St. Rt. 751, Iriswood District
85	Harris	Arley Ted Maxine Q.			MB	81 579-581	St. Rt. 687, Lots 6, 7, 8, 9, 10 and 11 and Pt. Public Horsepasture District
85	Harris		Manae E.		DB	397 04	Lot 12 being 0.9077 acre, Quail-Hollow Court, Huntington Hills, Blackberry District
85	Harris		William D.		DB	402 374	Lot 15A, Bk. 2, Warren Ave., Collinsville, Martinsville District
85	Harris	Darrell C. Lesia M.			MB	81 898-903	16.5347 acres, St. Rt. 688, Horsepasture District
85	Harris		Linda W.	Ronald A.,	SR. DB	406 684	4.1313 acres, Reed Creek District
86	Harris		Michael T.		MB	81 1610-1611	Lots 6 & 7 & Pt. 19t 7X, U. S. 220 Business & U. S. 220 By-Pass, Ridgeway District
75	Harris			Ronnie D.	DB	423 206	0.262 Acre SR 698 Ridge Lane, Blackberry Dist
87	Harris			Sharon Richard L.	MB	82 740-741	Lots 65-69, St. Rt. 687, Horsepasture District
87	Harris	Carol B.			DB	446 145	Lot 2, St. Rt. 1224, Blackberry District
87	Harris	Betty C. Frank B.			MB	82 878-881	2 Tracts, St. Rt. 687, Blackberry District
35	Harris	(The) J. B. Farm			MB	82 906-907	27 acres, Mitchell Road Ridgeway District
87	Harris	Frances S.			MB	82 940-943	St. Rt. 944, Tract 1-15, Iriswood District
37	HARRIS	BRENDA KAYE	ROBERT		DB	449 673	SR 647, IRISWOOD DISTRICT, LOT 50, KENNON G. ROBERTSON SUBDIVISION
87	HARRIS		RICHARD L. SHARON A.		DB	461 602	RIDGEWAY DISTRICT, SOUTHEASTERLY SIDE OF MULBERRY ROAD AND ON THE SOUTHWESTERLY SIDE OF ELLSWORTH CT., LOT 1, BLOCK "3", EDGEWOOD SUBDIVISION
88	HARRIS	ARLENE FINCH CHARLES MILTON			MB	82 2108-2109	NORTHERLY SIDE OF WESTOVER DRIVE, REED CREEK DISTRICT, LOTS 2A & 2B
88	HARRIS		OBIE ESTATE		MB	82 2138-2145	SR #87, RIDGEWAY DISTRICT OF HENRYCOUNTY
38	HARRIS		RUSSELL WADE		DB	487 264	2.626 ACRES, IRISWOOD DISTRICT, HENRY CO.
89	HARRIS	ELLEN SCOTT	TROY RANDOLPH		MB	83 160	NORTHEAST SIDE OF SR #831, PARCEL A, BLACKBERRY DISTRICT, HENRY CO.

**KEY**

A. S. E. — Appraisements and Settlements of Estates  
 B. P. — Blue Prints or Plat Books  
 B. S. — Supervisors Books  
 C. C. O. — County Court Orders

C. L. O. — Common Law Orders  
 D. B. — Deed Books  
 P. E. — Portions of Estates  
 R. — Road Files  
 S. — Surveyors Books

**INDEX TO MAPS and ROADS**

(65c)

HENRY COUNTY, VIRGINIA

SOLD BY M & W PRINTERS, LYNCHBURG, VA.

MADE BY THE COTT INDEX COMPANY, COLUMBUS, OHIO

YEAR	PARTY				BOOK OR FILE	Volume	Page	DESCRIPTION
	SURNAME	ABCDEFGHIJ	IJKLMNO	PQRSTUVWXYZ				
1989 1989	Harris	Betty J.	Jake Harman		DB	494	302	SOUTHSIDE OF RANDOLPH STREET, MARTINSVILLE DISTRICT, LOT 7-X, FORMERLY PART OF LOT 7-S
1989 1989	HARRIS			RONNIE C. PATRICIA A.	DB	497	285	WEST SIDE OF SR #683, HORSEPASTURE DISTRICT OF HENRY COUNTY, LOT 4, SECTION 1, WHITBY ACRES SUB.
1970 1989	HARRIS		JOHN BRUCE, JR.		MB	83	385	BLACKBERRY DIST. HENRY COUNTY SR #683
1985 1989	HARRIS		JOHNNIE M.		DB	501	104	OFF SR #640, RIDGEWAY DIST. HENRY COUNTY
1989 1989	HARRIS	BOBBY G.		SANDRA L.	MB	83	496	SOUTHERLY SIDE OF SR #687, HORSEPASTURE DISTRICT HENRY COUNTY, BEING PART OF A 55.02 ACRE TRACT
1989 1989	HARRIS		KEVIN JOEY A.	RONNIE D.	MB	83	487	SOUTHERLY END OF SR #831, BLACKBERRY DISTRICT OF HENRY COUNTY, PART OF A 60 ACRE TRACT
1989 1989	HARRIS	BASIE N.		SHIRLEY A.	DB	508	38	SOUTHEAST SIDE OF SUSAN LANE, RIDGEWAY DIST. OF HENRY COUNTY, LOT 14, SEC "G" SHEFFIELD TERRACE SUBDIVISION
1989 1989	HARRIS	CARRIE S.	ESTATE		MB	83	506	NORTHWEST END OF SR #686, RIDGEWAY DISTRICT OF HENRY COUNTY
1989 1989	HARRIS		JAMES C. JODENE S.		MB	83	534	SOUTHEAST SIDE OF SR #1522, HORSEPASTURE DISTRICT OF HENRY COUNTY, LOTS 10, 20, 21, AND 15.919 ACRE TRACT
1989 1989	HARRIS		JOANNE L.	R. D.	MB	83	515- 517	IRISWOOD DISTRICT OF HENRY COUNTY, DRAINAGE & ROAD RIGHT OF WAY EASEMENTS
1989 1989	HARRIS							
1990 1990	HARRIS		JAMES C. JODENE S.		MB	84	15	SOUTHEAST SIDE OF SR #1522, HORSEPASTURE DISTRICT OF HENRY COUNTY, LOTS 10, 20, 21 and 15.919 ACRE TRACT
1990 1990	HARRIS			TONY W. PEARL G.	DB	516	520	SITUATED ON THE SOUTHEAST SIDE OF STATE ROUTE #650
1990 1990	HARRIS	CATHY M.	JOHN D., JR.		DB	519	36	SOUTHWEST SIDE OF WOODLAND AVENUE, IRISWOOD DIST HENRY COUNTY, LOT 11, SECTION "A", WOODLAND HEIGHTS SUBDIVISION
1990 1990	HARRIS	CATHY A.	MICHAEL M.		MB	84	213	NORTHWEST SIDE OF STATE ROUTE #610, IRISWOOD DISTRICT OF HENRY COUNTY
1983 1991	HARRIS	CECIL H.	LOIS H.		MB	84	517	LOTS 21 THRU 44 J. C. STONE PROPERTY REED CREEK DISTRICT OF HENRY COUNTY
1991 1991	HARRIS	DONNA JEAN COZART	TOMMY LEE		DB	558	750	NORTHEAST SIDE OF DALEWOOD DRIVE BLACKBERRY DISTRICT HENRY COUNTY, LOT 14, SECTION "A", WILDWOOD ESTATES SUBDIVISION
1991 1991	HARRIS	CHARLES MICHAEL		REGINA M.	MB	85	89	SITUATED OFF THE WESTERLY SIDE OF STATE ROUTE #655, REED CREEK DISTRICT OF HENRY COUNTY, 2.238 ACRES
1992 1992	HARRIS			RICHARD W. PATRICIA W.	MB	85	196- 197	DRAINAGE EASEMENTS AND ROAD RIGHTS-OF-WAY R.G. MANNING SUBDIVISION
1989 1992	HARRIS		KEVIN D. JOEY A.	RONNIE D.	MB	85	373	SOUTHERLY END OF STATE ROUTE 831, BLACKBERRY DIST. HENRY COUNTY
1992 1992	HARRIS			PAMELA T.	DB	578	598	WESTERLY SIDE OF STATE ROUTE 679, BLACKBERRY DIST. HENRY COUNTY, LOT 6, "ELIZABETH HEIGHTS" SUB.
1992 1992	HARRIS		JOYCE H.	WALTER WAYNE	MB	85	359	IRISWOOD DIST HENRY COUNTY, LOTS 75 76 77 AND 78 BLOCK NO 1 "MOUNTAIN VIEW PARK" SUBDIVISION
1992 1992	HARRIS	CEDRIC DALE		SHERRY V.	MB	85	607	SOUTHERLY SIDE OF RAMBLE ROAD, REED CREEK DIST. HENRY COUNTY, LOTS 147 148 149 150 151 152 153 154 155 156 AND 157, TRACT "A1"
1992 1992	HARRIS		LINDA W.	RONALD A.	SR. DB	594	360	HORSEPASTURE DIST. HENRY COUNTY, 2.22 ACRES +
1993 1993	HARRIS	CATHY A.	MICHAEL M.		MB	86	62	NORTHWEST SIDE OF STATE ROUTE 610 IRISWOOD DIST HENRY COUNTY, PARCEL "A"
1993 1993	HARRIS		KENNETH G. KELLY W.		DB	603	656	SOUTHEAST SIDE OF LAUREL PARK AVENUE, IRISWOOD DIST. HENRY COUNTY, LOT 2 SECTION 6, "INDIAN HILLS SUB."
1993 1993	HARRIS		JACKIE E.	TIMOTHY SCOTT	MB	86	74	NORTHEAST SIDE OF WINTHROP ROAD, RIDGEWAY DIST. HENRY COUNTY, LOT 3, "SHEFFIELD PLACE"
1993 1993	HARRIS	ALEITA H.	KENNETH L.		DB	610	673	SOUTHEAST SIDE OF STATE ROUTE 644, IRISWOOD DIST. HENRYCOUNTY, 0.46 ACRE
1993 1993	HARRIS			THOMAS GUERRANT	DB	608	523	SOUTHWESTERLY SIDE OF STATE ROUTE #642, RIDGEWAY DIST. HENRY COUNTY, BEING PART OF TRACT 2
1993 1993	HARRIS			THOMAS GUERRANT	DB	608	527	SOUTHWESTERLY SIDE OF STATE ROUTE 642, RIDGEWAY DIST. HENRY COUNTY
1993 1993	HARRIS	ALEITA H.	KENNETH L.		DB	160	673	SOUTHEAST SIDE OF STATE ROUTE #644, IRISWOOD DIST. HENRYCOUNTY, BEING ALL OF 0.46 ACRE LOT "A"
1993 1993	HARRIS	BOBBY G.		SANDRA L.	MB	86	316	SOUTH END OF HONEYSUCKLE DRIVE, HORSEPASTURE DIST. HENRY COUNTY, PARCEL "1", 5.705 ACRES
1993 1993	HARRIS	CATINA M.	JAMES C.	SARAH S.	DB	619	278	NORTHWEST SIDE OF STATE ROUTE 1522, HORSEPASTURE DIST. HENRY OCUNTY, LOT 14
1993 1993	HARRIS	DONNA D.			DB	613	514	NORTHWEST SIDE OF OAKCREST CIRCLE, REED CREEK DIST. HENRY COUNTY, LOT 2

(66C) KEY

A. S. E. — Appraisements and Settlements of Estates  
B. P. — Blue Prints or Plat Books  
B. S. — Supervisors Books  
C. C. O. — County Court Orders

C. L. O. — Common Law Orders  
D. B. — Deed Books  
P. E. — Portions of Estates  
R. — Road Files  
S. — Surveyors Books

# INDEX TO MAPS and ROADS

HENRY COUNTY, VIRGINIA

SOLD BY M & W PRINTERS, LYNCHBURG, VA.

MADE BY THE COTT INDEX COMPANY, COLUMBUS, OHIO

YEAR	PARTY				BOOK OR FILE	Volume	Page	DESCRIPTION
	SURNAME	ABCDEFGHIJ	IJKLMNO	PQRSTUVWXYZ				
1993	HARRIS		LUETTA M.		HWY	20	190	BLACKBERRY DIST HENRY COUNTY
1993 1993	HARRIS			PAULINE P.	MB	86	359	MITCHELL ROAD, BLACKBERRY DIST HENRY COUNTY, DRAINAGE EASEMENTS AND ROAD RIGHTS-OF-WAY
1993 1993	HARRIS	BASIL N.		SHIRLEY A.	DB	627	684	SOUTHEAST SIDE OF SUSAN LANE, RIDGEWAY DIST. HENRY COUNTY LOT 14, SECTION "F", SHEFFIELD TERRACE SUBDIVISION
1993 1993	HARRIS		JACK		MB	86	487	WEST SIDE OF STATE ROUTE 3663, REED CREEK DIST HENRY COUNTY, LOURY LESTER AIR PARK
1993 1993	HARRIS			THOMAS GUERRANT	DB	628	124	SOUTHWESTERLY SIDE OF STATE ROUTE 642, RIDGEWAY DIST. HENRY COUNTY, TRACT 2C
1993 1994	HARRIS	BONNIE K.			DB	634	130	NORTHEAST SIDE OF POPLAR STREET, HORSEPASTURE DIST HENRY COUNTY
93 94	HARRIS		James E.	Virginia V.	MB	86	576	S/S of a 30 ft. road space, Horsepasture Dist., Henry Co., being part of lots 57, 58, 59, 60 & part of 5.77 acre tract
94 94	HARRIS	Arlene F.	Joseph E., Jr.		MB	86	594	Southerly end off SR 845, Horsepasture Dist., Henry Co. Tract A, 2.327 acres
95 95	HARRIS	BOBBY G.		SANDRA L.	MB	87	552	WEST SIDE OF HONEYSUCKLE DRIVE, HORSEPASTURE DIST. HENRY COUNTY, PARCEL "2", 24.045
1994 1995	HARRIS	ANNIE P.			MB	87	633	BLACKBERRY DIST. HENRYCOUNTY, PARCELS "X" AND "Y"
1995 1995	HARRIS	GAYNELL			MB	87	636	IRISWOOD DIST. HENRY COUNTY, LOT 3 "STONEY MOUNTAIN" FOR LEATHERWOOD LAND COMPANY
1995 1995	HARRIS		MANDEL E.		DB	684	543	SOUTHWEST SIDE OF ROOSEVELT DRIVE, RIDGEWAY DIST. HENRY COUNTY, LOT 96, LITHIA SPRINGS SUB.
1995 1995	HARRIS			SHARON KAY	DB	684	46	RIDGEWAY DIST. HENRY COUNTY, LOT 9, MARROWBONE CIRCLE SECTION 3 BLOCK "4"
1995 1995	HARRIS			RICHARD WAYNE	MB	88	128	COLLINSVILLE DIST. HENRY COUNTY, U.S. ROUTE 220-RIGHT-OF-WAY, STATE ROUTE 667-RIGHT OF WAY
1995 1995	HARRIS	CAROLYN O		RICHARD L.	DB	686	189	REED CREEK DIST. HENRY COUNTY, 5.301 ACRES, TRACT "A" STATE ROUTE 108
1995	HARRIS	DORA			HWY	21	159	REED CREEK DIST. HENRY COUNTY, ROUTE 672
1995 1995	HARRIS	CLYDE ALLEN GERALDINE PAYNE			MB	88	295	NORTHWEST SIDE OF STATE ROUTE #877, HORSEPASTURE DIST. HENRY COUNTY, TRACT 88B
95 96	HARRIS		NANCY P.	THOMAS GUERRANT	MB	88	346	RIDGEWAY DIST. HENRY COUNTY, BEING PART OF TRACT 2
96 96	HARRIS	BRENDA G.			DB	710	209	NORTHEAST SIDE OF STATE ROUTE #628, IRISWOOD DIST. HENRY COUNTY, 1.0245 ACRES, NOW LOT 1
96 96	HARRIS	ELIZABETH	CLARK		DB	714	43	COLLINSVILLE DIST. HENRY COUNTY, LOT 19 AND LOT D SECTION B, VILLA HEIGHTS SUBDIVISION
96 96	HARRIS	ALFORD L. BETTY R.			DB	724	161	BLACKBERRY DIST. HENRY COUNTY TRACT "D", 0.882 ACRES
96 96	HARRIS			RUSSELL WADE	MB	88	717	SOUTHEAST SIDE OF STATE ROUTE 902, RIDGEWAY DIST. HENRY COUNTY, LOT 3, MASON HEIGHTS DEVELOPMENT CORP. SUB.
96 96	HARRIS		IRENE JOYCE	WALTER WAYNE	MB	88	736	REED CREEK DIST. HENRY OCUNTY, PARCEL "A", 1.109 ACRES+

## KEY

A. S. E. — Appraisal and Settlements of Estates  
 B. P. — Blue Prints or Plat Books  
 B. S. — Supervisors Books  
 C. C. O. — County Court Orders  
 C. F. — Chancery Files

C. L. O. — Common Law Orders  
 D. B. — Deed Books  
 P. E. — Partition of Estates  
 R. — Road Files  
 S. B. — Surveyors Books

# INDEX TO MAPS and ROADS

## HENRY COUNTY, VIRGINIA

8151. Permaflex Index No. 2. Made by Hall &amp; McChesney Inc, Syracuse, N. Y.

Slod by J. P. Bell Company, Lynchburg, Va.

YEAR	SURNAME	PARTY			BOOK OR FILE	Volume	Page	DESCRIPTION
		ABCDEFGHIJ	KLMNO	PQRSTUVWXYZ				
1778	Haynes			William	S B	1	8	193 A on Dinner Creek north branch of Pigg River
1778	Haynes			William	S B	1	9	110 A on branches of Bull Run
1787	Haynes			John	S B	1	352	57 A on both sides of Loving's Creek
1788	Haynes			Betheny	S B	1	348	175 A on the north branches of Pauls Creek 134 A on both sides of the Brushey Fork of Pauls Creek
1789	Haynes			Joshua	S B	1	411	
1790	Haynes			William	S B	1	388	39 A on Brushey Fork of Dry Fork of Stewarts Creek
1936	Haynes			R L	B P	1	167	12 lots on Reed Creek Henry County Va 50 A on the branch waters of Leatherwood Creek Henry County Va
1939	Haynes (Heirs)			Julia F S	B P	1	279	
1920	Haynes			R L	B P	2	273	Lots on west side of Murphy Road
1941	Haynes			R L	(P B P ( D B	2 48	274 339	7 Lots on East side of Road 220
1942	Haynes			R L	( P B P ( D B	3 48	73 339	Lots on Road 57 & Road 606 on Reed Creek Reed Creek Dist.
1944	Haynes			R L	B P	3	139	Tracts near Rough and Ready Mill, Martinsville District. Property near Bassett in Reed Creek District and being re-sub-division of Lots 7 thru 12 V.W.Edwards Property.
1946	Haynes etals			R.L.	B P	3	308	
1947	Haynes			Donald Claude /	B P	3	396	Lot #2 Villa Heights at Collinsville, Martinsville Dist.
1948	Haynes			R L	B P	4	137	Property at Collinsville in Martinsville District.
1948	Haynes			R L	B P	5	14	16 lots on U S Highway 220 Martinsville District
1959	Haynes			Elmer Iris Jean	B P	16	105	2.31 acres & 0.60 acres in R. C. Dist.
1961	Haynes			E. Josephine/ Thomas G.	B P	19	2	Lots 8, 9, 10, J. E. Jones etal prop. R. C. Dist.
1964	Haynes			Alma Draper/Morton Dudley, Jr./	B P	24	87	Pt. lot 11, Sec B, Villa Hgts. Corp, M'ville Dist
1938	Haynes			I. N.	B P	24	95	1 acre, nr. Mt. Herman Church, H.P. Dist }
1947	Haynes			I. N.	B P	24	95	1 acre, H.P. Dist
1966	Haynes			Robert D.	B P	33	27	43.95 Acres, Reed Creek District
1966	Haynes			Betty H. Thomas Lee	B P	34	12	0.61 Acres, Rte #57, Horsepasture District
1968	HAYNES			J. L. VIRGIE S.	B P	39	19	.52 ACRE, BLACKBERRY DIST/ H. P. Dist.
1968	HAYNES			J. L.	B P	39	30	PROPERTY LINES BETWEEN J. L. HAYNES & E. P. CRAIG
1968	Haynes			Dorothy M. Robert D.	B P	40	37	1.38 Acre, Philpott, Reed Creek Dist.
1972	Haynes			Thomas L.	MB	53	32	Property NE side of St. R. 775, Blackberry Dist
1972	Haynes			Beulah B. William L.	M B	53	62	0.459 acre St Rt 665, Reed Creek Dist.
1972	Haynes			Michael C. Susan H.	M B	53	72	Lot 8 Sec D, Camp Branch Hills S/D, Dogwood Rd, Iriswood
1973	HAYNES			GEORGE B. SYLVIA M.	M B	55	11	PROPERTY HORSEPASTURE DIST.
1973	Haynes			Joan C Stephen M	M P	56	86	Lot 33 Blk 1 Sec 2 Chatmoss Ct. Sub. Iriswood District
1974	Haynes			Betty R. William C.	M B	61	120	.711 acre St. Rte 750, Ridgeway District
1974	Haynes			Gillie J. R. W.	M B	61	49	Recut of lots 66, 67, 68 Reed Creek District
1974	Haynes			John Lewis	M B	60	23	3 tracts, Blackberry District

## KEY

A. S. E. — Appraisal and Settlements of Estates  
 B. P. — Blue Prints or Plat Books  
 B. S. — Supervisors Books  
 C. C. O. — County Court Orders  
 C. F. — Chancery Files

C. L. O. — Common Law Orders  
 D. B. — Deed Books  
 P. E. — Partition of Estates  
 R. — Road Files  
 S. B. — Surveyors Books

# INDEX TO MAPS and ROADS

## HENRY COUNTY, VIRGINIA

Slod by J. P. Bell Company, Lynchburg, Va.

815L Permaflex Index No. 2. Made by Hall & McChesney Inc, Syracuse, N. Y.

YEAR	PARTY			BOOK OR FILE	Volume	Page	DESCRIPTION
	SURNAME	ABCDEFGHIJ	KLMNOP				
1976	Haynes	Annette F.	Leon W.	M B	64	114	Lot 19 Susan Drive Collinsville Martinsville District
1976	Haynes		Joan C.	Stephen M.	M B	64	121 Lot 11 Sec o Chatmoss Corp S/D Ashby Rd, Iriswood Dist
1976	Haynes	Gillie J.	R. W.	M B	65	86	R C Devl. Corp Map Recut of Lots 60,61,62,63,64,65
1976	Haynes	Gillie J.	R. W.	M B	67	147	Re-cut of Lots 60-65 Reed Crk. Dist.
1980	Haynes		Thomas L.	M B	74	28	Lots 1-11 Sec 1 St. Rt. 942 Blackberry District
1980	Haynes		Thomas L.	M B	74	27	Tracts 1 & 2 St. Rt. 57 & 942 Blackberry Dist.
1980	Haynes	Billy Lee		DB	335	118	St. Rt. 650 Pt. Lots 3 and 4 Iriswood District
1982	Haynes	Billy L.	Tina P.	MB	76	92	Lot 13 Quail Hollow Court Blackberry District
83	Haynes	Dorothy M.	Robert D.	MB	77	83	St. Rt. 57 and St. Rt. 808 Property Reed Creek District
80	Haynes		Thomas L.	MB	78	50	St. Rt. 57 and 942 Tracts 1 and 2 Blackberry District
83	Haynes	Gillie J.	R. W.	DB	372	356	Lot 65, Pt. 64 and 72, Ridge Crest Drive, Reed Creek District
83	Haynes	Gillie J.	R. W.	DB	372	300	Lots 52 and 53, Oakwood Lane, Reed Creek District
85	Haynes		Thomas L.	MB	81	919-924	Lot 1-12, Sec. 2, Tract X, St. Rt. 57 and 942
86	Haynes	Carolyn B.	Michael D.	MB	81	1417-1419	Tract A, 22.038 acres, St. Rt. 657, Reed Creek District
80	Haynes		Thomas L.	MB	81	1733-1736	St. Rt. 57 and 942, Tracts 1 and 2, Blackberry Dist.
86	Haynes		Ralph C.	HWY PB	17	18& 19	St. Rt. 606, Henry County, Virginia State Highway
86	Haynes		Rodney M.	MB	82	13-14	St. Rt. 629, Parcels A and B, Horsepasture District
86	Haynes		Vera B.	HWY	17	30	St. Rt. 606, Reed Creek District, Virginia State Highway
35	Haynes	Gilley J.	Roy Wilson	MB	82	532-535	Tracts, Martinsville District and Reed Creek District
86	Haynes		Thomas L.	MB	82	728-731	St. Rt. 57 and 942, Tract 1 and 2, Blackberry District
87	Haynes		Stacey Ann Wesley M.	DB	443	540	Lot 2 Laurel Lane, Blackberry District
88	Haynes	Arthur C.	Vera B.	Hwy MB	18	28	Reed Creek District, State Route 606
88	HAYNES	DAVID R.	SHELBY D.	DB	473	340	EAST SIDE OF TANGLEWOOD TERRACE, RIDGEWAY DISTRICT OF HENRY CONTY, LOT 5, SECTION 1
89	HAYNES et al		THOMAS L.	MB	83	221	North Side of SR #57 & Easterly side of SR #942, Blackberry District Part of Tract 1-A, Now Designated as Lots 1-12, Sec. 2 & Tract X
89	HAYNES et al		THOMAS L.	MB	83	235	EAST SIDE OF SR #942, BLACKBERRY DISTRICT, BEING PART OF TRACT 1-A NOW DESIGNATED AS LOTS 1-12, SECTION 2 & TRACT X
89	HAYNES	BOBBY G.		HWY	19	17-20	MARTINSVILLE DISTRICT OF HENRY COUNTY, ROUTE 174
90	HAYNES	BETTY H.	THOMAS L.	MB	84	30	SITUATED ON THE NORTH AND SOUTH SIDE OF SR #822, BLACKBERRY DISTRICT OF HENRY COUNTY
40	HAYNES		R. L. PROPERTY	MB	85	577	SITUATED ON THE WATERS OF REED CREEK DIST HENRY COUNTY PART OF TRACT 9
1992	HAYNES	ERENDA CAROL	JEFFREY T.	MB	85	599	BLACKBERRY DIST HENRY COUNTY, SOUTH SIDE OF STATE ROUTE 822, PARCEL "A-2"
1993	HAYNES	CORINE C.	RICHARD D.	MB	86	278-279	IRISWOOD DIST. HENRY COUNTY, DRAINAGE EASEMENTS AND ROAD RIGHTS-OF-WAY
1993	HAYNES	BETTY H.	THOMAS L.	MB	86	411	EAST SIDE OF STATE ROUTE #881, BLACKBERRY DIST HENRY COUNTY, PARCELS "1" AND PARCEL "A2"
1993	HAYNES	JOAN C.	STEPHEN M.	DB	629	136	NORTHEAST SIDE OF TURNER ASHBY ROAD, IRISWOOD DIST. HENRY COUNTY, LOT 11, SECTION "O", THE CHATMOSS CORP SUB
1993	HAYNES		RICHARD D. PENNY A.	MB	86	526	NORTHEAST SIDE OF RIVERMONT HEIGHTS ROAD, STATE ROUTE #707, FORMERLY DYE PLANT ROAD
1995	HAYNES	NORMA L.		MB	87	604	WEST SIDE OF HORSLEY ROAD, REED CREEK DIST. HENRY COUNTY NOW DESIGNATED AS LOT 50X
1995	HAYNES		VIRGINIA H.	HWY	21	130-131	MARTINSVILLE DIST. HENRY COUNTY, 0.05 ACRE, 0.01 ACRE 0.04 ACRE





**KEY**

A. S. E. — Appraisement and Settlements of Estates  
 B. P. — Blue Prints or Plat Books  
 B. S. — Supervisors Books  
 C. C. O. — County Court Orders  
 C. F. — Chancery Files

C. L. O. — Common Law Orders  
 D. B. — Deed Books  
 P. E. — Partition of Estates  
 R. — Road Files  
 S. B. — Surveyors Books

**INDEX TO MAPS and ROADS**  
**HENRY COUNTY, VIRGINIA**

8151. Permaflex Index No. 2. Made by Hall & McChesney Inc, Syracuse, N. Y.

Stod by J. P. Bell Company, Lynchburg, Va.

YEAR	SURNAME	PARTY			BOOK OR FILE	Volume	Page	DESCRIPTION
		ABCDEFGHIJ	KLMNO	PQRSTUVWXYZ				
1778	Heard			Stephen	S B	1	16	254 A on Camp Creek of Blackwater River 1243 A on Poplar Camp Creek of Blackwater & Cedar
1778	Heard			Stephen	S B	1	17	Run a branch of Pigg River
1778	Heard			Stephen	S B	1	18	342 A on Blackwater River
1778	Heard			Stephen	S B	1	18	170 A on Blackwater River
1779	Heard		John		S B	1	23	362 A on Maple & Robetson Branch
1779	Heard	George			S B	1	26	250 A on Simmons Creek
1779	Heard		Jesse		S B	1	58	183 A on north branches of Pigg River
1781	Heard			Thomas	S B	1	205	100 A on both sides of Jacks Creek
1781	Heard			Stephen	S B	1	207	106 A on branches of Poplar Camp Creek 293 A on Poplar Camp Creek & the Fowl Ground
1781	Heard			Stephen	S B	1	207	Branch
1781	Heard			Stephen	S B	1	207	397 A on Meadow Branch & Fowl Ground Branch
1781	Heard			Stephen	S B	1	208	303 A on the branches of Blackwater River
1781	Heard		John		S B	1	209	413 A on the Fowl Ground Branch
1782	Heard			Stephen	S B	1	245	269 A on south side of Blackwater River
1782	Heard			Stephen	S B	1	245	460 A on south side of Blackwater River
1790	Heard			William	S B	1	381	114 A on waters of Little Blackberry Creek 450 A on the branches of the Grassey Fork of Town
1791	Heard			William	S B	1	404	Creek
1792	Heard			William	S B	1	424	91 A on both sides of Grassey Fork of Town Creek





**KEY**

A. S. E. — Appraisement and Settlements of Estates  
 B. P. — Blue Prints or Plat Books  
 B. S. — Supervisors Books  
 C. C. O. — County Court Orders  
 C. F. — Chancery Files

C. L. O. — Common Law Orders  
 D. B. — Deed Books  
 P. E. — Partition of Estates  
 R. — Road Files  
 S. B. — Surveyors Books

**INDEX TO MAPS and ROADS**  
**HENRY COUNTY, VIRGINIA**

8151. Permaflex Index No. 2. Made by Hall & McChesney Inc, Syracuse, N. Y.

Stod by J. P. Bell Company, Lynchburg, Va.

YEAR	PARTY			BOOK OR FILE	Volume	Page	DESCRIPTION
	SURNAME	ABCDEFGHIJ	KLMNOP				
1780	Helton		Jesse	S B	1	144	336 A on the south fork of Jack's Creek
1780	Helton		Samuel	S B	1	147	364 A on Jack's Creek & Turnip Creek Waters
1782	Helton		Solomon	S B	1	249	190 A on branches of Russels Creek
1784	Helton		Jesse	S B	1	319	176 A on the branches of Jack's Creek
1968	HELTON		LINDA R. WALTER E.	M P	39	4	0.995 ACRE, RTE 616, IRISWOOD DIST.
1969	Helton		Linda R. Walter E.	M P	41	20	0.976 Acre, Rte #616, Iriswood Dist.
1969	Helton		Christine S. George W. Jr.	M P	41	62	1.11 Acre, Blackberry Dist.
1987	HELTON		JOHN MATTHEW ROBBIN P.	DB	452	310	MARTINSVILLE DISTRICT, OF HENRY COUNTY, SOUTHERLY SIDE OF SUNSET AVENUE, LOTS X AND Y, SECTION "E", VILLA HEIGHTS CORPORATION SUB.
1987	HELTON		LINDA R.	MB	82	1384-	IRISWOOD DISTRICT, HENRY COUNTY
1987	HELTON		GEORGE W., JR. CHRISTINE S.	MB	85	290	SITUATED ON THE EASTERERLY AND WESTERLY SIDES OF AN OUTLET ROAD AND NORTH SIDE OF STATE ROUTE 609, BLACKBERRY DIST. HENRY COUNTY, 1.11 ACRE + TRACT AND A TRIANGULAR LOT (WELL LOT)



## KEY

A. S. E. — Appraisal and Settlements of Estates  
 B. P. — Blue Prints or Plat Books  
 B. S. — Supervisors Books  
 C. C. O. — County Court Orders  
 C. F. — Chancery Files

C. L. O. — Common Law Orders  
 D. B. — Deed Books  
 P. E. — Partition of Estates  
 R. — Road Files  
 S. B. — Surveyors Books

# INDEX TO MAPS and ROADS

## HENRY COUNTY, VIRGINIA

8151. Pergaflex Index No. 2. Made by Hall &amp; McChesney Inc, Syracuse, N. Y.

Slod by J. P. Bell Company, Lynchburg, Va.

YEAR	PARTY			BOOK OR FILE	Volume	Page	DESCRIPTION
	SURNAME	ABCDEFGHIJ	KLMNO				
1780	Henderson			Thomas	S B	1 149	336 A on both sides of Smith River
1780	Henderson		John		S B	1 188	122 A on the south branches of the north fork of Blackwater River
1782	Henderson		John		S B	1 266	46 A on the Mountain called Middle Ridge including a branch of Blackwater River
1782	Henderson		John		S B	1 266	172 A on the Blue Ridge including some of the branches of Blackwater River
1785	Henderson		John		S B	1 307	188 A on the Middle Ridge & head branches of the South Fork of Blackwater River
1945	Henderson			R A	(P B P) (D B)	3 122 73 392	58 A in Horsepasture District on Road 684
1954	Henderson et al			R A	B P	7 23	2.2 acres in Horsepasture District
1955	Henderson			R A	B P	7 104	Various tracts in Horsepasture District
1956	Henderson	Austin H		Virginia T	B P	8 132	Lot 2A Claud Prillaman prop Martinsville District
1958	Henderson et al			R A Sr	B P	11 80	Various lots in City of Martinsville & M'ville District
1959	Henderson et al			R A Sr.	B P	14 6	Prop on W. Side Navajo Trail M'ville. Dist.
1959	Henderson		Neal E.	Shirley M.	B P	14 105	Lot 1, G. W. Copenhaver et al prop in Collinsville.
1961	Henderson et al			R. A., Sr.	B.P.	17 51	Revision Lot 9, Map 3, Sec 3, Rich Acres, Ridgeway Dist.
1961	Henderson et al			R. A., Sr.	B.P.	17 83	Various lots & Tract in Irisburg Dist.
1961	Henderson et al			R. A.	B P	19 36	Various lots St. Rd. #684, H. P. Dist.
1961	Henderson et al			R. A., Sr.	B P	19 93	Various lots City of M'sville & Henry County
1961	Henderson et al	CRESTWOOD		R. A.	B P	20 10	Various lots one mile South of Carver School, H. P. Dist.
1972	Henderson	Douglas T.			M B	51 2	Property St Rt 648, Iriswood List.
1972	Henderson			R. A.	M B	54 7	Property, Horsepasture Dist.
1973	HENDERSON	DOUGLAS T.			M B	55 55	PORTION OF A 20.25 ACRE TRACT, IRISWOOD DISTRICT.
1973	Henderson	Douglas T.			M B	59 62	3 tracts Iriswood District
1976	Henderson			R. A. Jr.	M B	66 52	Property Blkberry Dist.
1961	Henderson			R. A., Sr.	MB	78 151	City of Martinsville and Henry County Property
1984	Henderson	Darrell R.		Susan H.	DB	378 747	Lot 8, Huntington Hills Drive, Blackberry District Sec. A
1984	Henderson			Sandra P.	MB	80 22	Parcels A & B SR 627-Horsepasture Dist.
1988	HENDERSON, ET AL			R. A., JR.	DB	487 33	NORTH SIDE OF BENJAMIN ROAD, MARTINSVILLE DISTRICT, LOTS 8 & 9, BLOCK #1
1989	HENDERSON	DOUGLAS & BARBARA F.			MB	83 515-517	IRISWOOD DISTRICT OF HENRY COUNTY DRAINAGE & ROAD RIGHT OF WAY EASEMENTS
1990	HENDERSON	BEVERLY J.			MB	84 54	NORTHEAST SIDE OF PINNACLE DRIVE, VILLA HEIGHTS MARTINSVILLE DISTRICT OF HENRY COUNTY, LOT 8, SECTION "M", VILLA HEIGHTS SUBDIVISION
1993	HENDERSON			SUSAN H.	MB	86 379	8.2477 ACRES STATE ROUTE 674, BLACKBERRY DIST. HENRY COUNTY
1994	HENDERSON	GEORGIA K.		WILLIAM TERRY	MB	87 434	NORTHEAST SIDE OF STATE ROUTE 3687, BLACKBERRY DIST. HENRY COUNTY PART OF TRACT "B"



**KEY**

A. S. E. — Appraisement and Settlements of Estates	C. L. O. — Common Law Orders
B. P. — Blue Prints or Plat Books	D. B. — Deed Books
B. S. — Supervisors Books	P. E. — Partition of Estates
C. C. O. — County Court Orders	R. — Road Files
C. F. — Chancery Files	S. B. — Surveyors Books

**INDEX TO MAPS and ROADS**  
HENRY COUNTY, VIRGINIA

8151. Permaplex Index No. 2. Made by Hall & McChesney Inc, Syracuse, N. Y.

Stod by J. P. Bell Company, Lynchburg, Va.

YEAR	SURNAME	PARTY						BOOK OR FILE	Volume	Page	DESCRIPTION
		ABCDEFGHIJ	KLMNO	PQRSTU	VWXYZ						
1780	Henslee	Benjamin						S B	1	185	288 A on both sides of Reedy Creek
1782	Henslee	Benjamin						S B	1	229	80 A on Richard Bennets Mill Creek a south fork of Little Dan River
1896	Hensley	William						S B	2	17	Lot 44 in Western Suburb of Martinsville Va
1927	Hensley	S J						B P	2	213	Lot fronting on Aaron & College Streets Martinsville
1938	Hensley et al	O B						B P	2	59	Part interest in property on Spruce St & Rives Road revision of lots 24&25 Park View Land Co Section N01
1938	Hensley et al	O B						B P	1	201	Part interest in property on Spruce St & Rives Road revision of lots 24&25 Park View Land Co
1941	Hensley	Mariah						(P B P D B	3 35	38 148	Lots of land on Morgan Street
1941	Hensley	Mariah						(P B P D B	3 35	115 148	4 Lots of land near Martinsville, Va.
1955	Hensley	G C's heirs Harry J Crystal C George W						B P	10	94	Property near Old Well Christian Church in Horsepasture/ District
1955	Hensley etal	Nannie J Ruth N						B P	10	94	Property near Old Well Christian Church in Horsepasture/ District
1958	Hensley	Hubert S.		Pauline S. Lewis		B P		13	5	. 6 Acre H. P. Dist.	
1967	Hensley	Elizabeth C.		Robert/		B P		37	35	Lot #2, Blk 3, Westover Rd., Collinsville, Msville Dist.	
1969	HENSLEY	MARVIN WOODROW						B P	43	15	LOT ST. RD. #688, HORSEPASTURE DIST.
1969	HENSLEY	MAUDE M. MARVIN WOODROW						B P	43	7	PROPERTY RTE #688, HORSEPASTURE DIST.
1971	HENSLEY	JAMES B.		RONNIE R.		B P		47	84	2 TRACTS, RTE #694, HORSEPASTURE DIST.	
1971	HENSLEY	P. D. ESTATE						B P	47	80	HORSEPASTURE DIST.
1971	HENSLEY	BECKY JEAN F.		JAMES E. JR.		B P		49	49	LOTS 1 AND 2, RTE #687, HORSEPASTURE DIST.	
1973	Hensley	Hubert S						B P	55	91	Plat showing part of an ingress-egress Easement H P. Dis
1973	Hensley	W T Estate						B P	55	91	Ingress, Egress Easement in Horsepasture District
1973	HENSLEY	HUBERT S						B P	55	91	INGRESS & EGRESS EASEMENT IN HORSEPASTURE DISTRICT
1977	Hensley	Becky		James E.		M B		68	128	2.666 acres H P Dist.	
1979	Hensley	Ronnie R.						M B	73	55	3.72 acres H. P. District
1983	Hensley	Linda G.						DB	357	391	Lots 20A and 21A St. Rt. 669, Reed Creek District
1986	Hensley	Linda G.						DB	426	75	Lots 20, Sec. B, Lot 21A, St. Rt. 669, Reed Creek District
1987	HENSLEY	W. T. ESTATE						MB	82	1453	SOUTH SIDE OF SR #688, HORSEPASTURE DIST, HENRY CO
1987	HENSLEY	W. T. ESTATE						MB	82	1457	1454-SOUTH SIDE OF SR #688, HORSEPASTURE DISTRICT, HENRY COUNTY
1989	HENSLEY	ROBERT S.						MB	83	509	NORTHWEST SIDE OF HAMILTON ROAD, BLACKBERRY DIST OF HENRY COUNTY
1990	HENSLEY	THOMAS F.						DB	516	329	SITUATED ON THE SOUTHWEST SIDE OF STATE #687, HORSEPASTURE DISTRICT OF HENRY COUNTY, BEING A RE-CUT OF LOT 5.
1990	HENSLEY	STEPHEN K. SUSAN J.						MB	84	103	NORTHEAST SIDE OF STATE ROUTE #694, HORSEPASTURE DISTRICT OF HENRY COUNTY, LOTS 1, 2, 3, 4, and 5
1983	HENSLEY	LINDA G.						MB	84	205	SOUTHERLY SIDE OF STATE ROUTE #669, REED CREEK DISTRICT OF HENRY COUNTY, LOTS 20-A, 20-B, 21-A
1990	HENSLEY	LINDA J.						MB	84	199	& 21-B SOUTHWEST SIDE OF STATE ROUTE #676 BLACKBERRY DISTRICT OF HENRY COUNTY, TRACT "A", 7.80 ACRES
1990	HENSLEY	HUBERT S.						DB	534	678	NORTHERLY SIDE OF STATE ROUTE 688, HORSEPASTURE DISTRICT OF HENRY COUNTY, VIRGINIA
1990	HENSLEY	STEPHEN K. SUSAN J.						MB	84	363	NORTHEAST SIDE OF STATE ROUTE 694, HORSEPASTURE DISTRICT OF HENRY COUNTY, LOT "R" AND LOT "S"
1990	HENSLEY	STPEHEN K. SUSAN J.						DB	536	389	NORTHWEST SIDE OF STATE ROUTE #694, HORSEPASTURE DISTRICT OF HENRY COUNTY, LOT 1A, 0.778 ACRE

KEY

A. S. E. — Appraisal and Settlements of Estates  
 B. P. — Blue Prints or Plat Books  
 B. S. — Supervisors Books  
 C. C. O. — County Court Orders  
 C. F. — Chancery Files

C. L. O. — Common Law Orders  
 D. B. — Deed Books  
 P. E. — Partition of Estates  
 R. — Road Files  
 S. B. — Surveyors Books

# INDEX TO MAPS and ROADS

## HENRY COUNTY, VIRGINIA

Slod by J. P. Bell Company, Lynchburg, Va.

8151. Permaflex Index No. 2. Made by Hall & McChesney Inc, Syracuse, N. Y.

YEAR	SURNAME	PARTY			BOOK OR FILE	Volume	Page	DESCRIPTION
		ABCDEFGHIJ	KLMNO	PQRSTUVWXYZ				
91								
92	HENSLEY	DANA B.			MB	85	138	HORSEPASTURE DISTRICT OF HENRY COUNTY, PARCEL "A" 1.756 ACRES +
92				ROBERT S.				
92	HENSLEY			ROBIN G.	DB	564	436	NORTHWEST SIDE OF HAMILTON ROAD, BLACKBERRY DISTRICT HENRY COUNTY LOT 46, THE CAMBRIDGE ESTATES SUBDIVISION
1992				ROBERT S.				
1992	HENSLEY			ROBIN G.	DB	578	762	NORTHWEST SIDE OF HAMILTON ROAD, BLACKBERRY DIST HENRY COUNTY, LOT 46, THE CAMBRIDGE ESTATES SUB.
1992								
1992								
1992	HENSLEY			TOM	MB	86	224-226	DRAINAGE EASEMENTS AND ROAD RIGHTS-OF-WAY, REED CREEK DIST. HENRY COUNTY
1993								
1993	HENSLEY		JAMES C.		DB	621	633	SOUTHWEST SIDE OF AUGUSTA STREET, PARTLY IN COLLINSVILLE DIST. HENRYCOUNTY, LOT 11, BLOCK "A", LESTER BROTHERS INC SUB.
1994								
1995	HENSLEY			THOMAS F.	MB	87	507	HORSEPASTURE DIST. HENRY COUNTY DRAINAGE EASEMENTS AND ROAD RIGHTS-OF-WAY
1996								
1996	HENSLEY	EUGENIA LAURA DAVIS			MB	88	770	HORSEPASTURE DIST. HENRY COUNTY, LOT 1 AND LOT 2 STATE ROUTE 688

KEY

A. S. E. — Appraisement and Settlements of Estates  
 B. P. — Blue Prints or Plat Books  
 B. S. — Supervisors Books  
 C. C. O. — County Court Orders  
 C. F. — Chancery Files

C. L. O. — Common Law Orders  
 D. B. — Deed Books  
 P. E. — Partition of Estates  
 R. — Road Files  
 S. B. — Surveyors Books

INDEX TO MAPS and ROADS

HENRY COUNTY, VIRGINIA



8151. Permafex Index No. 2. Made by Hall & McChesney Inc, Syracuse, N. Y.

Stod by J. P. Bell Company, Lynchburg, Va.

YEAR	SURNAME	PARTY			BOOK OR FILE	Volume	Page	DESCRIPTION
		ABCDEFGHIJ	KLMNO	PQRSTUVWXYZ				
1783	Hickey		John		S B	1	267	102 A on Grassy Fork
1783	Hickey		John		S B	1	267	450 A on branches of Grassy Fork of Towns Creek
1783	Hickey		John		S B	1	278	155 A on the east branches of Reedy Creek 120 A on waters of Hickey's Creek a fork of Butram
1795	Hickey		Mary		S B	1	438	Town Creek
1795	Hickey et als	Cornelius			S B	1	440	Part interest in 2470 A on Grassy Fork of Town Creek






**KEY**

A. S. E. — Appraisement and Settlements of Estates  
 B. P. — Blue Prints or Plat Books  
 B. S. — Supervisors Books  
 C. C. O. — County Court Orders  
 C. F. — Chancery Files

C. L. O. — Common Law Orders  
 D. B. — Deed Books  
 P. E. — Partition of Estates  
 R. — Road Files  
 S. B. — Surveyors Books

**INDEX TO MAPS and ROADS**

HENRY COUNTY, VIRGINIA



8151. Permafex Index No. 2. Made by Hall & McChesney Inc, Syracuse, N. Y.

Stod by J. P. Bell Company, Lynchburg, Va.

YEAR	SURNAME	PARTY			BOOK OR FILE	Volume	Page	DESCRIPTION
		ABCDEFGHIJ	KLMNO	PQRSTUVWXYZ				
1788	Hickembotom			William	S B	1 350	42 A on both sides of Loving's Creek	
1788	Hickingbotham			William	S B	1 358	40 A on the branches of Loving Creek	
1790	Hickbotham			William	S B	1 387	105 A on both sides of Loving's Creek	
1791	Hickinbotham			William	S B	1 409	317 A on the head waters of Loving's Creek	

**KEY**

A. S. E. — Appraisement and Settlements of Estates  
 B. P. — Blue Prints or Plat Books  
 B. S. — Supervisors Books  
 C. C. O. — County Court Orders  
 C. F. — Chancery Files

C. L. O. — Common Law Orders  
 D. B. — Deed Books  
 P. E. — Partition of Estates  
 R. — Road Files  
 S. B. — Surveyors Books

# INDEX TO MAPS and ROADS

## HENRY COUNTY, VIRGINIA

Slod By J. P. Bell Company, Lynchburg, Va.

8151. Permaplex Index No. 2. Made by Hall & McChesney Inc, Syracuse, N. Y.

YEAR \_\_\_\_\_

**PARTY**

SURNAME      ABCDEFGH    IJKLMNO    PQRSTUWXYZ

BOOK OR  
FILE      Volume    Page

DESCRIPTION

## KEY

A. S. E. — Appraisement and Settlements of Estates  
 B. P. — Blue Prints or Plat Books  
 B. S. — Supervisors Books  
 C. C. O. — County Court Orders  
 C. F. — Chancery Files

C. L. O. — Common Law Orders  
 D. B. — Deed Books  
 P. E. — Partition of Estates  
 R. — Road Files  
 S. B. — Surveyors Books

# INDEX TO MAPS and ROADS

## HENRY COUNTY, VIRGINIA

8151. Permaflex Index No. 2. Made By Hall & McChesney Inc. Syracuse, N. Y.  
 Slod by J. P. Bell Company, Lynchburg, Va.

YEAR	PARTY				BOOK OR FILE	Volume	Page	DESCRIPTION
	SURNAME	ABCDEFGHIJ	KLMNO	PQRSTUVWXYZ				
1779	Hill(Est by Exors)			Robert	S B	1	24	198 A on branches of Chestnut Creek
1779	Hill(Est by Exors)			Robert	S B	1	24	266 A on Pigg River
1779	Hill			Swinkfield	S B	1	25	186 A on both sides of Pigg River
1779	Hill(Est by Exors)			Robert	S B	1	25	444 A on head branches of Iron Mine Creek
1779	Hill(Est by Exors)			Robert	S B	1	30	391 A on the branches of Blackwater River
1779	Hill(Est by Exors)			Robert	S B	1	31	371 A on south side of Pigg River
1779	Hill			Thomas	S B	1	35	278 A on the south side of Pigg River
1779	Hill(Est by Exors)			Robert	S B	1	38	468 A on Meadow Branch
1779	Hill(Est by Exors)			Robert	S B	1	39	378 A on Meadow Branch
1779	Hill(Est by Exors)			Robert	S B	1	39	159 A on both sides of Blackwater River
1779	Hill(Est by Exors)			Robert	S B	1	41	209 A on north side of Pigg River on Robertsons Branch
1779	Hill(Est by Exors)			Robert	S B	1	42	468 A on Hatchett Run
1782	Hill			Thomas	S B	1	240	46.2 A on a branch of Stewarts Creek
1786	Hill			Reubin	S B	1	339	404 A on both sides of Prathers Fork of North Mayo River
1810	Hill		Mannin		S B	1	478	20 A on waters of Mayo
1914	Hill			Sallie F S R	D B	37	303	1 lot at Preston Va in Henry County
1920	Hill	G W			B P	2	10	132.5 A near Irisburg Henry County Va
1922	Hill et al		J P		B P	2	247	Part interest in 74 building lots near Koehler Henry County Va being a part of Tract K
1936	Hill(Estate)		J W		B P	1	224	Right of Way for Transmission Line for Pinnacles Hydro Electric Project Danville Va
1940	Hill		J P		B P	2	322	Lots near Town of Bassett Virginia
1940	Hill		J P		B P	2	323	Lots near Town of Bassett Virginia
1946	Hill			Rosemond B.	B P	3	235	Lots situated at Preston in Horsepasture District
1946	Hill	Frances B			B P	3	159	Lots on southwest side of Horsepasture-Preston Road
1946	Hill	F B			B P	3	240	Lots on west side of Horsepasture-Preston Road No.687
1946	Hill et al	F B			B P	3	249	Lots on west side of Horsepasture-Preston Road No.687
1946	Hill		Joseph W.		B P	3	324	Sub-division of property west of Axton & on North side of Rt.#58 in Leatherwood District.
1946	Hill	F.B.			B P	3	366	Lots on W.side of Preston-H.P.Road #687,Horsepasture Dist.
1946	Hill et al	F.B.			B P	3	367	Property on W.side H.P-Preston Rd.#687,Horsepasture Dist.
1940	Hill		J.P.		B P	3	378	Lots 37 thru 60 inc.,of Sect."A" near Bassett formerly the J.H.Shumate property.
1947	Hill			William C.	B P	3	396	Lot #1 of Villa Heights at Collinsville in Martinsville District.
1950	Hill	Annie M			B P	4	270	Property on Little Blackberry Creek Horsepasture District
1951	Hill		Louise W. Joseph W.,		B P	5	8	Various lots Chas. L.Merriman Sub-div.Horsepasture Dist.
1955	Hill		Lois R	T R	B P	8	36	Lot on Pocahontas Trail N E of Bassett Reed Creek District
1957	Hill	C P			B P	10	90	3.31 acres in Horsepasture District
1962	Hill	Cynthia S. Harry L.			B P	20	76	Lot 5, Sam Gusler Sub. Div. H. P. Dist.

## KEY

A. S. E. — Appraisal and Settlements of Estates  
 B. P. — Blue Prints or Plat Books  
 B. S. — Supervisors Books  
 C. C. O. — County Court Orders  
 C. F. — Chancery Files

C. L. O. — Common Law Orders  
 D. B. — Deed Books  
 P. E. — Partition of Estates  
 R. — Road Files  
 S. B. — Surveyors Books

# INDEX TO MAPS and ROADS

## HENRY COUNTY, VIRGINIA

8151. Permaflex Index No. 2. Made by Hall &amp; McChesney Inc, Syracuse, N. Y.

Slod by J. P. Bell Company, Lynchburg, Va.

YEAR	PARTY			BOOK OR FILE	Volume	Page	DESCRIPTION
	SURNAME	ABCDEFGHIJ	KLMNOP				
1962	Hill	Dorothy M.	William	B. P.	20	97	Lot 1, Blk 2, Stratford Hill Sub Div Martinsville Dist.
1963	Hill		W. W.	B.P.	22	33	1 1/10 acre, at Preston, H.P. Dist
1964		Marthaly M.					Lots 23, 23X p. lot 24 south side Annie Court
1964	Hill	Jack B.		B P	27	7	M'sville Dist.
1966	Hill	Holland		B P	32	56	Part Tract, Willard D. Holland prop., Leatherwood Dist.
1966	Hill		Randall E.	B P	33	16	Lot #1, Blk 2, Woodland Hgts Sub-div., Martinsville Dist.
1969	Hill	et als	Carrie S. Curren C.	B P	42	63	Lot #25, Sec. A., Piedmont Estates, Iriswood Dist
1971	HILL		CLYDE B. PAULINE O.	B P	47	85	LOT #16, PT LOT #17, RTE #606, REED CREEK DIST.
1972	Hill		Calvin M. Shirley H.	M B	52	85	0.44 acres St Rt 781 H. P. Dist
1973	Hill		Joe Ruby	M B	57	83	Property at Aiken Summit in Henry County
1974	Hill		Judy B. Ronald	M B	61	74	Lot 2 Sec 4 Greenbier Park S/D Horsepasture District
1974	Hill		Eva W. Stanley L.	M B	61	07	Property Blackberry District
1974	Hagweed		Ben	M-B	60	71	4 tracts St. Rte-983, Blackberry District
1974	Hill		Jack G. et als	M B	59	2	Various Tracts St. Rte. 709 Horsepasture District
1975	Hill		Gary W. Margaret L.	M B	63	34	Lot 67 Map B. Chatnam Hgts Corp. S/D Msville District
1975	Hill		Joe J. Peggy G.	M B	63	94	Lot 3 Blk 2 Sec 1 Chatmoss Court S/D Iriswood Dist
1976	HILL		EDITH H. ROBERT M.	M B	64	43	LOTS 40 THRU 43 FRANCES E. FAGGE R. DIST
1977	Hill		Cecelia R. John W.	M B	66	107	Lots 7 & 8 Sect 3 H P Dist
1980	Hill		Robert W.	MB	74	110	Pt. Camp Branch Plantation Prop. SR57 Iriswood District.
1980	Hill		Robert W.	MB	74	167	Camp Branch Plant. Prop. Iriswood Dist.
81	Hill		Lorraine N.	DB	338	13	Lot 18 Sec. O Martinsville District
86	Hill		J. Wayne	MB	81	1448-1450	St. Rt. 685, Lot 9 and Pt. Lot 10 Sec. 5, Rich Acres Sub., Ridgeway District
86	Hill		Eva William G.	HWY PB	16	116	St. Rt. 606, Reed Creek District, Virginia Highway Comm.
86	Hill		Billy Sterling Eleanor Julia	HWY PB	17	15	St. Rt. 641, Ridgeway District, Virginia Highway Comm.
87	Hill		Eleanor Julia Billy Sterling	HWY PB	17	122-123	Rt. 220, Ridgeway District, Virginia State Highway
88	HILL		ALVIE J. & DEBRA R.	DB	466	34	SR #619, IRISWOOD DISTRICT, HENRY COUNTY, 1.38 ACRE LOT
88	HILL		ROBERT W.	DB	472	367	IRISWOOD DISTRICT OF HENRY COUNTY, SR #57
88	HILL		HAZEL C. ROBERT W.	MB	83	27	IRISWOOD DISTRICT OF HENRY COUNTY, 3.66 ACRES
89	HILL		GREGORY W. LUCILLE T. ROSIE	MB	83	326	325- HORSEPASTURE DISTRICT OF HENRY COUNTY, EASEMENTS & ROAD RIGHT OF WAYS
89	HILL		ROBERT A. SUZANNE M.	DB	504	64	NORTHEAST SIDE OF STUART RIDGE ROAD, RIDGEWAY DISTRICT HENRY COUNTY, LOT 2A, SECTION 3
91	HILL		LARRY D. JENNIFER A.	MR	84	579	NORTHEAST SIDE OF WARWICK TERRACE, REED CREEK DISTRICT HENRY COUNTY, LOT 18, SECTION 4 KINGS MOUNTAIN DEVELOPMENT
91	HILL		LUCY M.	DB	549	562	SUBDIVISION NORTHWEST SIDE OF STATE ROUTE 683, HORSEPASTURE DISTRICT HENRY COUNTY
91	HILL		JUANITA H. PERRY EUGENE	DB	546	379	SOUTHEASTERLY SIDE OF WOODLAND ROAD, REED CREEK DISTRICT HENRY COUNTY, LOT 20
1991	HILL		DONNA D. RONALD L.	MB	85	003	EAST SIDE OF FOREST ROAD, COLLINSVILLE DISTRICT OF HENRY COUNTY, LOT 10, AND 11 SECTION "D", WOODLAND HEIGHTS SUB.
1992	HILL		SCOTTY ALLEN TAMMY CRAIG	DB	569	808	SOUTHWEST SIDE OF WEDGEWOOD ROAD AND ON THE NORTHWEST SIDE OF PALOMA COURT REED CREEK DISTRICT OF HENRY COUNTY, LOT 11S
1992	HILL		HAZEL CLARKE ROBERT WESLEY	HWY	19	10	STATE ROUTE 687, RIDGEWAY DISTRICT OF HENRY COUNTY





## KEY

A. S. E. — Appraisement and Settlements of Estates  
 B. P. — Blue Prints or Plat Books  
 B. S. — Supervisors Books  
 C. C. O. — County Court Orders  
 C. F. — Chancery Files

C. L. O. — Common Law Orders  
 D. B. — Deed Books  
 P. E. — Partition of Estates  
 R. — Road Files  
 S. B. — Surveyors Books

# INDEX TO MAPS and ROADS

## HENRY COUNTY, VIRGINIA

83

8151. Pergaplex Index No. 2. Made by Hall &amp; McChesney Inc, Syracuse, N. Y.

Slod by J. P. Bell Company, Lynchburg, Va.

YEAR	SURNAME	PARTY			BOOK OR FILE	Volume	Page	DESCRIPTION
		ABCDEFGHIJ	IKLMNO	PQRSTUVWXYZ				
1896	Hobson			Virginia L	S B	2	14	Lot No 23 1 mile west of Martinsville Va
1937	Hobson (Estate)		J A Dyson		B P	2	5	16 lots in west Martinsville Henry County Va
1938	Hobson et al			Virginia L	D B	61	585	2 A East Side of Terry's Mountain Martinsville Dist
1939	Hobson (Estate)	George W			B P	2	129	133.5 A in Irisburg Dist Henry County Va
1939	Hobson			Virginia S	B P	2	129	Dower tract 57.5 A in Irisburg Dist Henry County Va
1944	Hobson		Jas H		(P B P ( D B	3 61	75 261	2 A on State Highway 57 Martinsville District
1944	Hobson et als		Jno. & Jas. H.		(P B P ( D B	3 38	86 157	1 A on State Highway 57 Martinsville District
1946	Hobson (Heirs)			Virginia L	B P	3	238	Tract in Martinsville District on Highway 57
1951	Hobson		James H		B P	5	132	41.6 acres on St Rd. 57 in Martinsville District
1982	Hobson		James H.		MB	77	29	Lowland Drive, Drainage Easement and Right of Way in Ridgeway District
1989	HOBSON		JOHANNES A. PATRICIA P.		DB	507	520	NORTHEAST SIDE OF WOODLAWN ROAD, REED CREEK DISTRICT OF HENRY COUNTY, LOT 19, SEC 3, KINGS MOUNTAIN SUBDIVISION
1990	HOBSON	AMY L.			DB	520	491	REED CREEK DISTRICT OF HENRY COUNTY, STATE ROUTE #817
1991	HOBSON	GEORGE C. BETTY B.			DB	550	292	HORSEPASTURE DISTRICT OF HENRY COUNTY, STATE ROUTE #695
1992	HOBSON	CAROLYN F. JAMES M.			DB	593	748	NORTHEAST SIDE OF WINTHROP ROAD, RIDGEWAY DIST. HENRY COUNTY, LOT 24, "SHEFFIELD PLACE" SUBDIVISION
1992	HOBSON	ELAINE K.			MB	86	319	NORTHEAST SIDE OF STATE ROUTE #734, RIDGEWAY DIST. HENRY COUNTY, PARCEL "A", 2.713 ACRES
1993	HOBSON	GEORGE C. BETTY B.			MB	86	357	NORTHEAST SIDE OF STATE ROUTE #695, HORSEPASTURE DIST. HENRY COUNTY, TRACT "1" AND LOTS "1" AND "2"
1994	HOBSON	GEORGE C. BETTY B.			MB	87	007	NORTHEAST SIDE OF STATE ROUTE #695, HORSEPASTURE DIST. HENRY COUNTY, TRACT "1", AND LOTS "1" AND "2"
1996	HOBSON		PATSY A.		DB	711	182	SITUATED ON THE SOUTHWEST SIDE OF LOWLAND DRIVE, RIDGEWAY DIST. HENRY COUNTY, LOTS 9 AND 10





## KEY

A. S. E. — Appraisement and Settlements of Estates  
 B. P. — Blue Prints or Plat Books  
 B. S. — Supervisors Books  
 C. C. O. — County Court Orders  
 C. F. — Chancery Files

C. L. O. — Common Law Orders  
 D. B. — Deed Books  
 P. E. — Partition of Estates  
 R. — Road Files  
 S. B. — Surveyors Books

# INDEX TO MAPS and ROADS

## HENRY COUNTY, VIRGINIA

8151. Permaplex Index No. 2. Made by Hall &amp; McChesney Inc, Syracuse, N. Y.

Slod by J. P. Bell Company, Lynchburg, Va.

YEAR	PARTY			BOOK OR FILE	Volume	Page	DESCRIPTION
	SURNAME	ABCDEFGHIJ	KLMNOP				
1779	Hodges			Robert	S B	1 64	193 A on Chestnut Creek
1780	Hodges			Isham	S B	1 187	249 A on the branches of Chestnut Creek & Pigg River
1781	Hodges			Isham	S B	1 202	193 A on Chestnut Creek
1783	Hodges			Joseph	S B	1 283	50 A on south side of Pigg River
1854	Hodges	Alexander			S B	1 514	136½ A on the head waters of the North Fork of Leatherwood Creek
1895	Hodges			J D	D B	28 394	Lot No 1 in Oakwood Cemetery in Martinsville Va
1928	Hodges et als			T C	D B	61 585	Part interest in 2 A east side of Terry's Mountain Martinsville District
1946	Hodges et als	C.A.			B P	3 283	Tract of land bordering on State H'way #108 to Figsboro in Martinsville District.
1946	Hodges et als	C.A.			B P	3 369	Property on State Road #108 to Figsboro in Martinsville District.
1952	Hodges et al	Cora L	John P		B P	5 51	5 tracts in Reed Creek District
1953	Hodges	G. D			B P	5 137	5/10 acres in Ridgeway District
1951	Hodge			Soldier Sallie	B P	7 48	Three lots on Leatherwood Creek in Leatherwood District
1955	Hodges	Frances L		Wm Beverly	B P	7 142	Lot 5 Sunny View Acres Martinsville District
1957	Hodges	George Edward		Riddle Sallie /	B P	10 49	16.6 acres R H Wimbish Tract Leatherwood District
1957	Hodge			James M	B P	10 88	.68 of an acre in Martinsville District
1956	Hodge			Nancy S.	B P	13 89	.50 of an Acre
1956	Hodge			Rufus	B P	13 94	.50 of an acre
1960	Hodge			John Wm.	B P	16 20	2 lots on St. Rt. 616 in L'wood Dist.
1960	Hodges			W. A.'s / heirs	B P	16 108	2.48 acres in H. P. Dist.
1960	Hodges			Robert	B P	16 108	2.48 acres in H. P. Dist.
1961	Hodges	Glenwood Charles/		Theresa W.	B.P.	18 35	0.853 acres on Mitchell Rd., Ridgeway Dist
1963	Hodges			James C. Shirley H.	B P	23 43	Lot 9, Blk 2, Hillcrest Park Sub.Div., R.C. Dist
1963	Hodges	Alice Earles		Terry A.	B P	24 21	1.2 acres St. Rd. #687, H.P. Dist
1964	Hodges et al			James H. Robert C.	B P	26 70	3 lots, St. Rt. 687, H. P. Dist.
1965	Hodges et als			James Earl	B P	28 26	Prop. near Koehler, M'sville Dist.
1965	Hodge	Clay B.	Martha M.		B P	28 75	Lot 1, Sec. 1, Clay B. Hodge prop. Irisburg Dist.
1965	Hodges	Christine C.			B P	30 16	Part lots 13,14,15,16,17,18,19,19X,34,35, Sec. A, Noel Tille etux Sub-div., Horsepasture District
1965	Hodges etal			Leroy	B P	30 87	Lot U. S. Rt. 58
1965	Hodges	George Edward		Riddle Sallie /	B P	31 12	2 lots R. H. Wimbish prop. L'wood Dist.
1966	Hodges			Una M.	B P	32 15	Property in Reed Creek Dist.
1965	Hodge et als			Leroy	B P	34 86	3 Lots on Rte #58
1967	HODGE	GLORIA JEAN		DONALD JAMES	B P	36 74	RTE #648, IRISWOOD DIST.
1968	Hodges	Claude A.			B P	38 66	26.18 Acres, Rte #781, Horsepasture Dist.
1968	Hodges	C. D.			B P	37 80	Property, Ridgeway Dist.

## KEY

A. S. E. — Appraisement and Settlements of Estates  
 B. P. — Blue Prints or Plat Books  
 B. S. — Supervisors Books  
 C. C. O. — County Court Orders  
 C. F. — Chancery Files

C. L. O. — Common Law Orders  
 D. B. — Deed Books  
 P. E. — Partition of Estates  
 R. — Road Files  
 S. B. — Surveyors Books

# INDEX TO MAPS and ROADS

## HENRY COUNTY, VIRGINIA

Slod by J. P. Bell Company, Lynchburg, Va.

8151. Permaplex Index No. 2. Made by Hall & McCheaney Inc, Syracuse, N. Y.

YEAR	PARTY			BOOK OR FILE	Volume	Page	DESCRIPTION
	SURNAME	ABCDEFGHIJ	KLMNOP				
1968	HODGE	EUNICE L.		SEAB ARNOLD	M P	39 8	LOT C, PT LOT B., GEORGE W. DOVE SUB-DIV, MSVILLE DIST.
1968	Hodges	Homer			B P	40 88	Lot #13X and 14X, Oak Ridge Dev., Reed Creek Dist.
1968	Hodges			Riddle Sallie /		8 11	Rte #57
1971	HODGES	LINDA W.		ROGER DALE	M B	49 32	LOT #2, SEC. A., VENNA AVENUE, MSVILLE DIST.
1972	Hodges	Ann T. Alvin L			M B	51 61	Lot 11 Sec 2 Blk 6, Chatmoss Ct,S/D, Iriswood List.
1972	Hodge	Dora N.		Odell	M B	52 43	0.962 acres Sam Hodge Estate, Iriswood Dist.
1972	Hodge			Terry	M B	52 13	.62 acre near Dillons Fork in Blackberry List.
1972	Hodges			Martha Cox Jimmy Rodger	M B	53 43	2.07 acres St Rt 632, Ridgeway List.
1972	Hodges			Joyce Sheppard Jesse D.	M B	53 71	Lot #12, Jesse D. Cahill S/D, Reed Creek Dist.
1973	HODGES	BENJAMIN W.		JUDITH C.	M B	55 43	LOT 15 SEC B. J. T. SMITH S/D, HORSEPASTURE DISTRICT.
1973	Hodges	Andrew D		Virginia F	M B	55 80	Property S W side of St. Rt. 622 in Ridgeway District
1973	Hodge	Dora N		Odell	M B	56 94	Portion of Lot T Robert Stockton Sub. in Martinsville Dist
1973	Hodge			Mary P Obie	M B	57 92	0.517 Acres in Iriswood District
1974	Hodge			James A. Mary E.	M B	61 141	197.27 acres in Iriswood District
1974	Hodge			Norma J.	M B	61 122	Part of tract 1 Sallie & Soldier Hodge Iriswood Dist.
1974	Hodges			Richard W.	M B	60 69	6.436 acres Reed Creek District
1974	Hodges	Gary Wayne Eunice A.			M B	60 66	.668 acres Fairmont Drive, Blackberry District
1972	Hodge			Johnny B. Mary M.	M B	60 30	.42 acres St. Rt. 648 Iriswood District
1960	Hodges	Clyde C.		Virginia A.	M B	60 20	Lot 8 & Parcel 8X & Portion of lot 7 & Parcel 7X St. Rt. 674, Reed Creek District
1974	Hodges	Donna Simmonw Gary Samuel			M B	60 13	Lot 2 Parcell Acres S/D, Ridgeway District St. Rte. #976
1975	Hodges	Elvena P.			M B	62 129	Lot 9 Sec E Sheffield Terrace Subdivision Ridgeway District
1974	Hodge			James A. Mary E.	M B	62 18	Property Iriswood District
1975	Hodges	Donald Reed		Patsy A.	M B	62 46	Lot 9 NE side Anara Drive, Ridgeway District
1975	Hodges			Jesse D. Joyce S.	M B	62 42	Lot 28 Cahill & Philpott S/D, Reed Creek District
1975	Hodge			Phyllis Ann James William Jr.	M B	62 95	0.90 acre & 0.298 acre Parcels & Lots 15, 16, & 17 Leonard F. & Evelyn W. Smith S/D Horsepasture District
1954	Hodge			Soldier	M B	63 40	Part of a 151½ acre tract Leatherwood District
1958	Hodges	Dennis W.			M B	63 76	Property Martinsville District
1975	Hodges			Jerry F. Joy S.	M B	63 92	Lot 15 Sec F Sheffield Terrace S/D Ridgeway District
1975	Hodge	Henry Clay Jr.		Maureen N.	M B	63 114	Lots 110, 111, 112 & 113 Section C Salem Park Subdivision State Route 648 Iriswood District
1976	Hodges	Howard G.		Nancy J.	M B	64 129	Tract "A" and a cemetary lot Iriswood District
1976	Hodge	Edward D.			M B	65 11	Lots 3 & 4 St Rt Iriswood Dist
1976	Hodges	Alan Keith		Rita E.	M B	66 22	Lot 75 Msville Dist/
1977	Hodges	Ercell Carter			M B	66 108	Lot 2 Section A Reed Crk Dist
1977	Hodges	Danny T.		Vicki L.	M B	67 81	Lot 29 Pleasant Drive Blkberry Dist.
1977	Hodge	Dennis Leon		Nancy W.	M B	68 61	Lot 4 St. Rt. 619 Iriswood Dist.
1977	Hodges	Andrew D.		Virginia F.	M B	68 96	Parcel B Parts of Lots 1 & 2 U. S. 220 Ridgeway Dist.

**KEY**

A. S. E. — Appraisal and Settlements of Estates  
 B. P. — Blue Prints or Plat Books  
 B. S. — Supervisors Books  
 C. C. O. — County Court Orders

C. L. O. — Common Law Orders  
 D. B. — Deed Books  
 P. E. — Partition of Estates  
 R. — Road Files  
 S. — Surveyors Books

**INDEX TO MAPS and ROADS**

HENRY COUNTY, VIRGINIA

( 853 )

YEAR	PARTY				BOOK OR FILE	Volume	Page	DESCRIPTION
	SURNAME	ABCDEFGHIJ	IJKLMNOP	QRSTUVWXYZ				
1977 1978	Hodges			Willard R. Una M.	M B	68	140	Lot 3 Sec 2 Plantation Drive Reed Crk Drive
1973 1978	Hodge	Henry C.	Maureen N.		M B	69	131	.65 acres St. Rt. 628 Martinsville Dist.
1978 1978	Hodge			Walter F. Telisa T.	M B	69	107	.99 acre St. Rt. 696 H P Dist.
1964 1978	Hodges		John Henry		M B	70	75	Property Martinsville District
1978 1978	Hodge	Callie N.		William R.	M B	70	153	Lots 1 & 2, 1.182 ac Iriswood Dist.
1978 1978	Hodge	Alfred M. Blanche S.			M B	71	03	Parcel A, 1.79 acres St. Rt. 619 Iriswood District
1978 1978	Hodge	Henry Clay		Sallie Willie	MB	71	13	1.66 acres St. Rt. 628 Martinsville Dist.
1978 1978	Hodges		Lynn H.	Roy L.	MB	71	22	Lot 19 Taylor Rd. Martinsville Dist.
1979 1979	Hodges		James E.	Shirley J.	M B	73	32	part of Lot 16 and Lots 17 & 18 Andra Dr. Ridgeway Dist.
1980 1980	Hodges	Chrystal		Jasper E. B.	M B	74	13	Lot A Block F Sec A Msville Dist.
1980 1980	Hodge		Minnie C.	Richard L.	MB	75	40	St. Rt. 648 Tract 1 Iriswood Dist.
1979 1981	Hodge	Blanch S. Alfred M.			DB	332	354	St. Rt. 619 Tract A Iriswood District
1981 1981	Hodges			Willard R ,	Sr. DB	341	277	Lot 13 Sec. M. Ridge Road Martinsville District
1981 1982	Hodges	Betty S.	James R.		MB	76	77	Tract 1 St. Rt. 629 Horsepasture District
1982 1982	Hodges	Deborah M.		William B.,	III MB	76	104	Tract A 11.553 acres St. Rt. 827 Blackberry District
1982 1982	Hodges		Joy S. Jerry F.		DB	350	742	Lot 15 Holland Drive Ridgeway District
1982 1982	Hodges	C. A.		Susan H.	MB	77	24	Southland Drive Pt. Tracts B,C,D Ridgeway District
1984 1984	Hodges	Cynthia Tate Curtis Lee, Jr.			DB	374	705	Lot 55 and Pt. 56, Tanglewood Drive, Martinsville District
1982 1984	Hodges		Mark D.	Paulette F.	MB	76	152	Wall Street, Drainage Easements and Right of Way in Blackberry District
1984 1985	Hodge	Darwin L.		Shirley K.	DB	390	393	Lot 1 Sec. C, Dogwood Road, Iriswood District
1982 1985	Hodges			William A. heirs	MB	80	122	St. Rt. 627, Cemetery Lot in Horsepasture District
1985 1985	Hodges	George David	Mary S.		DB	396	622	Lot 30 Sec L, Fall Drive, J. R. Smith Estate Sub., Martinsville District
1985 1985	Hodges	G. D. Estate			MB	81	205-210	St. Rt. 636 and 771, 4 Tracts, Ridgeway Dist.
1985 1985	Hodge		Kyle L.	Shirley T.	DB	397	660	St. Rt. 775, Tract A being 12.6 acres, Blackberry District
1985 1985	Hodge		Jannie P.		DB	400	339	Lot 15, Sec. 3, Laurel Park Ave., Indian Hills Sub., Iriswood District
1985 1985	Hodges		Joy S. Jerry F.		DB	402	549	Lot 15, Holland Drive, Cabin Court, Ridgeway District
1985 1985	Hodge	Carl Lee Brenda Vernon			DB	403	511	St. Rt. 688, Parcel A Being 1.668 acres, Horsepasture District
1985 1985	Hodges			Sherry Sue Cave Willard Reynolds, Jr.	DB	407	510	Lots 15-18 Sec. E, Reed Creek District, S. W. Woodlyn Road, Brown Evans and Powell Sub.
1985 1985	Hodge	Garnell Carnell			MB	81	1269	1274 Tracts 1 and 2, U. S. 58 and St. Rt. 659 Iriswood District
1985 1985	Hodges			Shirley M. Willard R., Sr.	DB	408	288	Lot 13, Sec. M., Ridgeway Road, Collinsville, Martinsville District
1986 1986	Hodges	Daryell G.	Janet D.		DB	411	748	Lot 2 Sec. 2, Sedgfield Drive, Greenbriar Park Sub., Horsepasture Dist.
1986	Hodges	Donald R.		Patsy A.	HY PB	16	103	St. Rt. 641, Ridgeway District, Virginia State Highway Comm.
1986 1985	Hodges	Deborah M.		William B.,	MB III	81	1914 1915	St. Rt. 827, Tract A-11.553 acres, Blackberry District
1986 1986	Hodges		Kathryn Philpott Jesse Bryan		DB	419	61	St. Rt. 657, Parcel A, Reed Creek District
1986 1986	Hodges	Cynthia G. Bobby A.			DB	420	111	Lot 1, N. Daniels Creek Road, Seminole Drive, Collinsville

83

**KEY**

A. S. E. — Appraisement and Settlements of Estates  
 B. P. — Blue Prints or Plat Books  
 B. S. — Supervisors Books  
 C. C. O. — County Court Orders

C. L. O. — Common Law Orders  
 D. B. — Deed Books  
 P. E. — Portition of Estates  
 R. — Road Files  
 S. — Surveyors Books

**INDEX TO MAPS and ROADS**  
**HENRY COUNTY, VIRGINIA**

YEAR	SURNAME	ABCDEFGH	IJKLMNO	PQRSTUVWXYZ	BOOK OR FILE	Volume	Page	DESCRIPTION
86 86	Hodge	Elvis T.	Marilyn R.		D B	424	48	Lot 2 Sec 7 Indian Hills Subd. Iriswood Dist
86 86	Hodges		Joyce S. Jesse D.		DB	424	757	Lots 15 and 16, Cambridge Estates Sub., Hamilton Road, Blackberry District
86 86	Hodges	Elizabeth A.			DB	424	224	Lot 35, Bk. 1, Sec. 2, Chatmoss Court Exten., Iriswood District
86 86	Hodges	Eunice A. Gary A.			DB	427	187	0.668 acre, Fairmon Drive, Blackberry District
86 86	Hodge		Mascene D. Leroy		DB	430	282	U. S. 58, Parcel A, Iriswood District
64 87	Hodges			Una M.	MB	82	554- 555	U. S. 220, Parcels, Reed Creek District
36 87	Hodge	Edward D.	Jacqueline F.		MB	82	526- 527	Lots 3 and 4, Sec. 9 and 0.345 acre, Indian Hills Sub. Iriswood District
87 87	Hodges		Leanne C. Mark R.		MB	82	812- 815	1.1117 acres 20' Right of Way, Blackberry District
87 87	Hodges	G. D. Estate			MB	82	1051- 1054	St. Rt. 771, 636 and 634, Ridgeway District Tracts
87 87	HODGES	BETTY A.			MB	82	1075- 1076	MARROWBONE HGTS. SUBDIVISION, LOT 6A, BLOCK 3 SECTION 3, MARROWBONE CIRCLE, RIDGEWAY DISTRICT
37 87	HODGES		JOHN H. LENA F.		MB	82	1241- 1246	MARTINSVILLE DISTRICT OF HENRY COUNTY, DRAINAGE EASEMENTS, PERMANENT EASEMENTS AND ROAD RIGHTS OF WAY
87 88	HODGES	BARRY DEAN			MB	82	1700- 1703	BLACKBERRY DISTRICT, HENRY COUNTY, 20.7207 ACRES
88 88	HODGE	GERALDINE WALLER			MB	82	1824- 1827	NORTHWEST SIDE OF SR #644, IRISWOOD DISTRICT, HENRY COUNTY, TRACTS "1R", "4R", AND LOT "4G"
88 88	HODGES		KATHRYN PHILPOTT & JESSE BRYAN		DB	463	434	SR #657, REED CREEK DISTRICT, HENRY COUNTY
88 88	HODGE	EVERETT LEON			DB	468	524	IRISWOOD DISTRICT, 1.172 ACRES
88 88	HODGES	CURTIS W. & BONNIE S.			MB	83	22	NORTHWEST SIDE OF SR #683, HORSEPASTURE DISTRICT OF HENRY COUNTY, PART OF A PART OF AN 8.8 ACRE TRACT
88 88	HODGE	GLORIA H.	MICHAEL A.		DB	482	163	SOUTHWEST SIDE OF ROBIN DRIVE, IRISWOOD DISTRICT OF HENRY OUCNTY, LOT 34, SECTION "A" PIEDMONT ESTATES
89 89	HODGES		JESSE DAVID JOYCE S.		DB	505	696	SOUTHEAST SIDE OF SR #672, REED CREEK DISTRICT OF HENRY COUNTY, BEING PART OF LOT 5, SECTION "B", GEORGE T. RAMSEY ESTATE SUBDIVISION
89 89	HODGE	HENRY CLAY	SALLIE		MB	83	513- 514	MARTINSVILLE DISTRICT OF HENRY COUNTY, DRAINAGE EASEMENTS & ROAD RIGHT OF WAY EASEMENTS
89 89	HODGE	HENRY C., JR.	MAUREEN N.		MB	83	513- 514	MARTINSVILLE DISTRICT OF HENRY COUNTY DRAINAGE EASEMENTS & ROAD RIGHT OF WAY EASEMENTS
89 89	HODGES	DONALD R.	PATSY A.		MB	83	556	SOUTH SIDE OF SR #641, RIDGEWAY DISTRICT OF HENRY COUNTY, TRACT "1-A"
89 89	HODGES	DONALD R.	PATSY A.		MB	83	570	SOUTH SIDE OF SR #641, RIDGEWAY DISTRICT OF HENRY COUNTY, TRACT "1-A"
89 89	HODGES		LENA & JOHN H.		MB	83	586	MARTINSVILLE DISTRICT OF HENRY COUNTY, DRAINAGE EASEMENTS AND ROAD RIGHTS OF WAY
90 90	HODGES		JOHN DAVID		MB	84	157	NORTHEAST SIDE OF AGUSTA STREET, MARTINSVILLE DISTRICT HENRY COUNTY, LOT 9X-1, BLOCK "B", LESTER BROTHERS INC. SUB.
90 90	HODGE	GEORGE W., III DONNA M.			DB	525	649	WEST SIDE OF HANOVER PLACE RIDGEWAY DISTRICT HENRY COUNTY LOT 14, HANOVER PLACE SUBDIVISION
90 90	HODGE		WALTER F.		DB	529	286	SOUTHEAST SIDE OF STATE ROUTE #696, HORSEPASTURE DIST HENRY COUNTY, A 0.99 ACRE LOT
90 90	HODGES	C. MICHAEL	JAMES H.		MB	84	240- 241	HORSEPASTURE DISTRICT OF HENRY COUNTY
90 90	HODGES		JAMES R.		MB	84	240- 241	HORSEPASTURE DISTRICT OF HENRY COUNTY
90 90	HODGES		JAMES H.		MB	84	324	HORSEPASTURE DISTRICT OF HENRY COUNTY OFF OF STATE ROUTE #638
90 91	HODGES	FRANCES S.	JAMES H.		DB	535	637	SOUTHEAST SIDE OF RIDGEWOOD ROAD AND SOUTHWEST SIDE OF WOODLAND ROAD, REED CREEK DISTRICT OF HENRY COUNTY, LOTS 19 AND 20
91 91	HODGE		KYLE L.		DB	547	165	EAST SIDE OF A 40-FOOT ROAD LEADING OFF THE SOUTHERLY SIDE OF STATE ROUTE #775 BLACKBERRY DISTRICT OF HENRY COUNTY TRACT "A"
91 91	HODGE	CARMELA P.			DB	554	303	SOUTHEAST SIDE OF STATE ROUTE #759, HORSEPASTURE DISTRICT HENRY COUNTY
91 91	HODGE		JERRY R.		DB	557	244	WESTERLY SIDE OF RIVERMONT HEIGHTS, RIDGEWAY DISTRICT OF HENRY COUNTY, LOTS 3 AND 4 AND PART OF 5
91 91	HODGES		RUTH ANN LESLIE		DB	559	241	SOUTHEAST SIDE OF EAST JOHN REDD BOULEVARD, COLLINSVILLE DISTRICT OF HENRY COUNTY, LOT 39, JOHN R. SMITH PROPERTY SUBDIVISION
1995 1995	HODGES		PENNY T.		DB	691	194	NORTHERLY SIDE OF WHITBY TERRACE, HORSEPASTURE DIST. HENRY COUNTY, LOT 12, SEC. 1. "WHITBY ACRES" SUBDIVISION

**KEY**

A. S. E. — Appraisements and Settlements of Estates  
 B. P. — Blue Prints or Plat Books  
 B. S. — Supervisors Books  
 C. C. O. — County Court Orders

C. L. O. — Common Law Orders  
 D. B. — Deed Books  
 P. E. — Portions of Estates  
 R. — Road Files  
 S. — Surveyors Books

**INDEX TO MAPS and ROADS**

(85c)

HENRY COUNTY, VIRGINIA

MADE BY M & W PRINTERS, LYNCHBURG, VA.

MADE BY THE COTT INDEX COMPANY, COLUMBUS, OHIO

YEAR	PARTY				BOOK OR FILE	Volume	Page	DESCRIPTION
	SURNAME	ABCDEFGHIJ	KLMNO	PQRSTUVWXYZ				
1992	HODGE	CARMELA P.			DB	568	91	SOUTHEAST SIDE OF STATE ROUTE 759, HORSEPASTURE DISTRICT OF HENRY COUNTY
1992	HODGES	DONALD R.			DB	570	734	RIDGEWAY DISTRICT HENRY COUNTY, 3.000 ACRES
1992	HODGES	GARY W., SR.			MB	85	237	SOUTHWEST SIDE OF STATE ROUTE #1246, REED CREEK DISTRICT OF HENRY COUNTY, LOT 14 AND 15, THE CAHILL AND PHILPOTT SUBDIVISION
1992	HODGE		LARRY D.	JUANA C.	MB	85	400	NORTHWEST SIDE OF STATE ROUTE 834, REED CREEK DIST. HENRY COUNTY, PARCELS "A" AND "B"
1992	HODGES		JAMES H.		MB	85	445-446	HORSEPASTURE DIST HENRY COUNTY, DRAINAGE EASEMENTS AND ROAD RIGHTS-OF-WAY
1992	HODGES	CLAUDE MICHAEL			MB	85	445-446	HORSEPASTURE DIST. HENRY COUNTY, DRAINAGE EASEMENTS AND ROAD RIGHTS-OF-WAY
1992	HODGES		JAMES ROBERT	SUZETTE R.	MB	85	449-450	HORSEPASTURE DIST. HENRY COUNTY, DRAINAGE EASEMENTS AND ROAD RIGHTS-OF-WAY
1992	HODGES	CLYDE MICHAEL			DB	585	409	BLACKBERRY DIST HENRY COUNTY, STATE ROUTE 687, LOT 1 1.000 ACRE
1992	HODGES	HOWARD G., JR.			MB	85	538	SOUTHERLY SIDE OF SEDGEFIELD DRIVE, RIDGEWAY DIST HENRY COUNTY, LOT 3, SEC. 3, GREENBRIAR PARK SUB.
1992	HODGES		JOHN M.	SANDRA S.	MB	85	498	REED CREEK DIST HENRY COUNTY
1992	HODGES	HAZEL MAY	NICHOLS	JOHN C.	HWY	20	40-41	RIDGEWAY DIST HENRY COUNTY, ROUTE 687
1992	HODGES		LINDA ANN		HWY	20	48	ROUTE 687, .045 ACRES, HENRY COUNTY
1992	HODGES		MICHAEL C.	SANDRA P.	DB	590	36	NORTHERLY SIDE OF STATE ROUTE #665, REED CREEK DIST. HENRY COUNTY, PARCEL "X"
1992	HODGES		THOMAS DEAN	RHONDA RAMSEY	DB	593	191	NORTHEAST SIDE OF WILLIAM ST. COLLINSVILLE DIST. HENRY COUNTY, LOT 19, SEC "O", J. R. SMITH ESTATE SUB.
1993	HODGES	DAVID W.		SABRA I.	MB	86	165	SOUTHWEST SIDE OF A CRUSHED STONE AND SOIL ROAD STATE ROUTE #609, REED CREEK DIST, HENRY COUNTY
1993	HODGES	CARNELL			MB	86	301	TRACT A-1, HENRY COUNTY, STATE ROUTE 659, IRISWOOD DIST. HENRY COUNTY
93	Hodges	Anthony W.			MB	86	563	N/E side of St. Rt. 87, Ridgeway Dist., Henry Co. 1.94 acre parcel
1994	HODGES		JOHNATHAN	TED SHARON S.	DB	566	330	EAST SIDE OF HERITAGE COURT, COLLINSVILLE DIST. HENRY COUNTY, LOT 12, WELLS AND DONAVANT CONSTRUCTION COMPANY
1995	HODGES	CARLTON D.			MB	87	476	SOUTHWEST SIDE OF SHAMROCK DRIVE, RIDGEWAY DIST. HENRY COUNTY, LOT 1R, BLOCK 2, SHANNON HILLS SUB. SEC "A"
1995	HODGES	BONNIE S.	JOHN D.		MB	87	476	SOUTHWEST SIDE OF SHAMROCK DRIVE, RIDGEWAY DIST. HENRY COUNTY, LOT 1R, BLOCK 2, SHANNON HILLS SUB. SEC "A"
1995	HODGES		SALLIE RIDDLE		MB	87	539	IRISWOOD DIST. HENRY COUNTY, BEING A PORTION OF THE 16.6 ACRE +
1995	HODGES		JENNIFER	MICHELLE	DB	678	532	SOUTHWESTERLY SIDE OF STATE ROUTE #777, COLLINSVILLE DIST. HENRY COUNTY, LOTS 12 AND 13 AND PART OF A 40' ROAD SPACE WOODLAND HEIGHTS SUBDIVISION
1995	HODGES	CHRISTOPHER W.			DB	681	620	EAST SIDE OF HICKS STREET, RIDGEWAY DIST. HENRY COUNTY LOT 8, W. T. "HICKS" HARBOUR SUBDIVISION
1995	HODGES		MELISSA A.	TIMOTHY B.	MB	88	105	NORTHERLY SIDE OF MACK ROAD, HORSEPASTURE DIST. HENRY COUNTY, LOT 14-A, "PLEASANT GRIVE ACRES" SUB.
1995	HODGES			ROBIN L.	DB	696	335	REED CREEK DIST HENRY COUNTY, 13.3449 ACRES
1995	HODGES			ROBIN L.	MB	88	411	REED CREEK DIST. HENRY COUNTY PARCELS "A", "B", "C" AND "D"
1996	HODGES			TIMOTHY LYNN	MB	88	394	WEST SIDE OF BADGER DRIVE, BLACKBERRY DIST HENRY COUNTY ALL OF LOTS 2D THRU 3D AND PARTS OF LOTS 19 32 33 34 & 35 SECTION "A"
1996	HODGES			TIMOTHY LYNN	MB	88	421	BLACKBERRY DIST. HENRY COUNTY LOT "A" AND LOT "B", SEC. "B"
1996	HODGES	CURTIS W.			MB	88	551	NORTHWEST SIDE OF STATE ROUTE #683, HORSEPASTURE DIST. HENRY COUNTY, PARCEL "A"
1996	HODGE	GARY D.			DB	726	467	NORTHWEST SIDE OF STATE ROUTE #648, IRISWOOD DIST. HENRY COUNTY PART OF LOT 6A NOW DESIGNATED AS LOT 6A1









**KEY**

A. S. E. — Appraisal and Settlements of Estates	C. L. O. — Common Law Orders
B. P. — Blue Prints or Plat Books	D. B. — Deed Books
B. S. — Supervisors Books	P. E. — Partition of Estates
C. C. O. — County Court Orders	R. — Road Files
C. F. — Chancery Files	S. B. — Surveyors Books

**INDEX TO MAPS and ROADS**  
HENRY COUNTY, VIRGINIA

8151. Permflex Index No. 2. Made by Hall & McChesney Inc, Syracuse, N. Y.

Slod by J. P. Bell Company, Lynchburg, Va.

YEAR	PARTY				BOOK OR FILE	Volume	Page	DESCRIPTION
	SURNAME	ABCDEFGHIJ	KLMNO	PQRSTUVWXYZ				
1893	Holland			Stephen	( P B P ) ( D B )	3	100	35 A in Henry Co on branch waters of Leatherwood -
				Sarah	( P B P )	3	186	2 A & 10 poles in Henry County on branch waters of
1895	Holland			William	( D B )	27	392	Sandy River -
1924	Holland (Estate)	Henry			B P	2	36	222 A including Scarce & Draper Tracts 1 1/2 miles north of Axton Henry Co Va on waters of Sandy River
1934	Holland		Mary		B P	1	119	Parcel of land on West Church & High Streets Martinsville Henry County Va
1937	Holland (Estate)		James T		B P	1	255	166.57 A near Axton Henry County Va
1938	Holland	D S			B P	2	83	131 1/2 A on the Axton Mountain Valley Road Leatherwood District Henry County Va
1937	Holland	A B			( P B P ) ( D B )	3 48	62 191	Tract of land near Boxwood
1957	Holland	Clyde			B P	11	26	.3 of an acre in Horsepasture District
1961	Holland et al			Willard D.	B P	19	63	2 tracts St. Rds. 647 & 616, L'wood Dist.
1964	Holland	Clyde, Mrs.			B P	25	44	67/100 acre on Rock Run, H. P. Dist.
1965								5 lots Jones Ridge Subdiv. Leatherwood Dist.
1965	Holland		J.N. Mrs.		B P	28	46	
1968	Holland	Carolyn D.		Richard A.	B P	38	5	Lot #10, Sec. 2, Tanglewood Terrace, Ridgeway Dist.
1968	HOLLAND	BOBBY M.	JAMES M.		B P	38	93	PROPERTY, RTE #647, IRISWOOD DIST.
1968	HOLLAND	CURTIS J.	MATTIE F.		B P	39	8	0.60 ACRE, RTE #683, HORSEPASTURE DIST.
1968	Holland	Curtis J.	Mattie F.		B P	40	78	0.60 Acre, Rte #683, Horsepasture Dist.
1969	Holland		Mary K.	Willard D.	B P	41	55	Lot #3, Sec. A., Rte #697, Iriswood Dist.
1971	Holland	Cleve J.	Jo-Anne S.		M B	50	24	.46-A, St Rt 681, Clyde Holland Est. (portion) Blk. Dist
1971	Holland	Emma J. Harry Lee			M B	50	3	Lot 6-B, portion of Lot 5A, Whitney Shumate S/L, Iwood D.
1972	Holland		Nancy Jean P.	Elin Draper	M B	51	6	Portion of Veria M Holland's Property, Msville Dist
1972	Holland	Bobby M.	James M.		M B	53	6	8 acre tract St Rt 647, Iriswood List.
1972	Holland		Nancy Jean P.	Elin Draper	M B	53	78	0.52 acres St Rt 657, M'sville Dist.
1973	Holland		Parbara Gilbert Charlie Conway		M B	55	88	Lot 4 Sec. A Oakwood Park Sub. in Horsepasture Dist.
1974	Holland		Mary K.	Willard D.	M B	61	46	Tract 'A' of Clanton Tract St. Rt. 616 Iriswood District
1972				et ux				
1974	Holland		Willard D.		M B	59	39	55 lots St. Rt. 647, Iriswood District
1970								
1974	Holland	Bobby M.	James M.		M B	59	38	2 tracts St. Rte 647 Iriswood District
1976	Holland		James P.		M B	64	125	Lot 18 Sec C Spencer Court S/D Horsepasture District
1978	Holland	Anne R.		Ralph Jennings	M B	69	20	Lots 12, 13 Blk 3 & Lots 12-A, 13-A Ridgeway Dist.
1978	Holland	Edward James		Phyllis C.	M B	69	122	Tract B (St. Rt. 616) Iriswood Dist.
1978	Holland	Gloria A.		Pete	MB	71	22	.95 acres St. Rt. 657 Reed Crk Dist.
1979	Holland	Edward James		Phyllis C.	M B	72	19	Tract C St. Rt. 616 Iriswood District
1979	Holland		Mamie H.		M B	72	119	.19 ac St. Rt. 647 Iriswood Dist.
1979	Holland	Gloria A.		Pete	M B	72	106	.12 ac & .95 ac Martinsville Bist.
1979	Holland	Edward James		Phyllis C.	M B	73	131	Tract C & D St. Rt. 616 Iriswood Dist.
1980	Holland		Mary K.	Willard D.	M B	74	35	Tracts 1 & 2 Glen Eden St. Rt. 670 Msville Dist.
1980	Holland	Edward James		Phyllis C.	M B	74	72	Tract B St. Rt. 616 Iriswood District

A. S. E. — Appraisal and Settlements of Estates  
 B. P. — Blue Prints or Plat Books  
 B. S. — Supervisors Books  
 C. C. O. — County Court Orders  
 C. F. — Chancery Files

C. L. O. — Common Law Orders  
 D. B. — Deed Books  
 P. E. — Partition of Estates  
 R. — Road Files  
 S. B. — Surveyors Books

# INDEX TO MAPS and ROADS

## HENRY COUNTY, VIRGINIA

Slod by J. P. Bell Company, Lynchburg, Va.

8151. Permaflex Index No. 2. Made by Hall & McChesney Inc, Syracuse, N. Y.

YEAR	PARTY				BOOK OR FILE	Volume	Page	DESCRIPTION
	SURNAME	ABCDEFGHIJ	KLMNO	PQRSTUVWXYZ				
1981				Robert L. Estate	MB	75	87,88,89	Tract A and B Ridgeway District St. Rt. 726
1981	Holland							
1981	Holland	Gloria W.		Pete	DB	336	205	0.95 acres Tract and 0.12 acres Tract St. Rt.657 Martinsville District
81								
81	Holland			Robert Estate	MB	76	7	Pt. Tract A. St. Rt. 726 Ridgeway District
81								
81	Holland			Robert L., Estate	MB	76	8	Ridgeway District
1981								
1981	Holland	Betty Young	James C.		MB	76	28	Tract 1 U. S. 220 Reed Creek District
1970				James A. Lelar B.	MB	75	157	<del>St. Rt. 688 Alma J. Barnes Property Pt. of 91.7 acre tract Ridgeway District.</del>
1981	Hollandsworth							
1980								
1981	Holland			Mary K. Willard D.	MB	76	42	St. Rt. 670 Pt. Tract 6 Martinsville District
82								
82	Holland			Robert L., Estate	MB	77	77	Property Ridgeway District
82								
82	Holland			Robert L., Estate	MB	77	76	St. Rt. 726 Pt. Tract A., Ridgeway District
83								
83	Holland			Robert L., Estate	MB	77	142	Pineview Court and Cubin Court Property on Holland Dr. Ridgeway District
83								
83	Holland			Robert L., Estate	MB	77	141	Parl Tract A St. Rt. 726, Ridgeway District
83								
83	Holland			R. Darryl	MB	78	13	Parcel A 1.564 acres Off St. Rt. 688, Horsepature Dist.
84								
84	Holland			Jennifer A. Wallace L.	DB	379	446	Lot 33 A, Dover Place, Carver Estates, Inc. Horsepasture District
85								
85	Holland	Frank M.		Tamayra P.	MB	81	86-88	St. Rt. 684, Pt. Lot 5 and All Of Lot 6, Horsepasture District
85								
85	Holland	Gloria W.		Pete	DB	402	261	St. Rt. 657, 0.95 acre, Martinsville District
85								
85	Holland	Bobby M.	Linda B.		DB	402	432	St. Rt. 647, being 1.19 acres, Iriswood District
85								
85	Holland			Robert L., Estate	MB	81	847-852	Parcels on Holland Drive, Pineview Court, Cabin Court, Ridgeway District
85								
85	Holland			Robert L., Estate	MB	81	841-846	St. Rt. 726, 6 Tracts, Ridgeway District
85								
85	Holland			Robert L., Estate	DB	403	436	Holland Drive, Lot 3B, Ridgeway District
86								
86	Holland			Robert L., Estate	MB	82	1-4	St. Rt. 726, Parcels, Ridgeway District
86								
86	Holland			Robert L., Estate	MB	82	5-8	Parcels, Holland Drive, Cabin Court and Pineview Court, Ridgeway District
86								
86	Holland	Dennis M.	Martha W.		DB	426	695	Lot 5, Hillcrest Drive, Collinsville, Martinsville Dist
87								
87	Holland			Raleigh Paris, Jr.	MB	82	952-953	Lot 1, St. Rt. 630 Horsepasture District
87								
87	HOLLAND	CAROLYN HANKINS	JAMES M.		MB	82	1406-1407	IRISWOOD DISTRICT, HENRY COUNTY
88				IRVIN D. & MARLEEN M.	DB	473	658	IRISWOOD DISTRICT OF HENRY COUNTY, 7.732 ACRES
88								
88	HOLLAND			PAIGE P.	DB	476	449	EAST SIDE OF SUNSET ROAD, MARTINSVILLE DISTRICT OF HENRY COUNTY, LOT 24, "FOREST ACRES SUBDIVISION"
80								
88	HOLLAND	MARY K.	WILLARD D.		MB	83	8	EASTERLY SIDE OF SR #670, MARTINSVILLE DISTRICT OF HENRY COUNTY
89								
89	HOLLAND			ROBERT L. ESTATE	MB	83	448	NORTHERLY SIDE OF CALVIN COURT, WESTERLY SIDE OF HOLLAND DRIVE, RIDGEWAY DISTRICT OF HENRY COUNTY
91								
91	HOLLAND			KIMBERLY L.	DB	548	78	NORTHEAST SIDE OF WOODLAND ROAD, MARTINSVILLE DISTRICT HENRY COUNTY, LOTS 53, 54, AND 55 BLOCK NO 1, WOODLAND HEIGHTS SUBDIVISION
1992								
1992	HOLLAND			ROBERT L. ESTATE	MB	85	375	EASTERLY SIDE OF HOLLAND DRIVE, RIDGEWAY DIST HENRY CO. TRACT "A-5", 6.752 ACRES
92								
92	HOLLAND	EDISON E. BERNICE M.			DB	582	32	NORTHWEST SIDE OF HAMILTON ROAD, BLACKBERRY DIST HENRY COUNTY, LOT 42, 0.485 ACRE
1987								
1993	HOLLAND	MARY	WILLARD D.		MB	86	293	NORTH SIDE OF HOLLAND CIRCLE AND ON THE WEST SIDE OF STATE ROUTE #647, IRISWOOD DIST HENRY COUNTY, LOT 56 AND 57, "HOLLAND HILL" SUBDIVISION
1994								
1994	HOLLAND	BENNY T.			DB	640	563	SOUTHEAST SIDE OF CHERWARD STREET, COLLINSVILLE DIST. HENRY COUNTY, LOTS 5-B, 6, 7 AND 8 BLOCK "B", L. V. DRAPER SUBIDIVISON
1994								
1994	HOLLAND	FRANK M.	TAMAYRA		MB	87	23	HORSEPASTURE DIST. HENRY COUNTY
1985								
1995	HOLLAND	BOBBY M.	LINDA B.		DB	677	648	NORTHEAST SIDE OF STATE ROUTE 3647, IRISWOOD DIST. HENRY COUNTY, ALL OF 1.19 ACRE PARCEL





**KEY**

A. S. E. — Appraisement and Settlements of Estates  
 B. P. — Blue Prints or Plat Books  
 B. S. — Supervisors Books  
 C. C. O. — County Court Orders  
 C. F. — Chancery Files

C. L. O. — Common Law Orders  
 D. B. — Deed Books  
 P. E. — Partition of Estates  
 R. — Road Files  
 S. B. — Surveyors Books

**INDEX TO MAPS and ROADS**  
 HENRY COUNTY, VIRGINIA



8151. Permaplex Index No. 2. Made by Hall & McCheaney Inc, Syracuse, N. Y.

Stod by J. P. Bell Company, Lynchburg, Va.

YEAR	SURNAME	PARTY			BOOK OR FILE	Volume	Page	DESCRIPTION
		ABCDEFGHIH	IJKLMNOP	QRSTUVWXYZ				
1869	Hopper et al		Martha		D B	19 218	Lot No 4 75 A on Smith River Henry County Va	
1869	Hopper et al		Louisa		D B	19 218	Lot No 7 24 A on Smith River in Henry County	
1890	Hopper (Estate)		John		D B	23 923	204 A on Smith River in Henry County	
1890	Hopper	Bettie			D B	23 924	68 A in Henry County on Smith River	
1918	Hopper		Louisa		B P	2 4	247.75 A on Smith River Irisburg District Henry County Va	
1972	Hopper	G. L.			M B	53 14	Property St Rt 622, Ridgeway Dist.	




**KEY**

A. S. E. — Appraisement and Settlements of Estates  
 B. P. — Blue Prints or Plat Books  
 B. S. — Supervisors Books  
 C. C. O. — County Court Orders  
 C. F. — Chancery Files

C. L. O. — Common Law Orders  
 D. B. — Deed Books  
 P. E. — Partition of Estates  
 R. — Road Files  
 S. B. — Surveyors Books

**INDEX TO MAPS and ROADS**  
**HENRY COUNTY, VIRGINIA**



8151. Permatex Index No. 2. Made by Hall & McChesney Inc, Syracuse, N. Y.

Slod by J. P. Bell Company, Lynchburg, Va.

YEAR	SURNAME	PARTY			BOOK OR FILE	Volume	Page	DESCRIPTION
		ABCDEFGHIJ	KLMNO	PQRSTUVWXYZ				
1782	Hord et als		Mordicai		S B	1	263	Part interest in 190 A on south side of Jourdans Creek
1792	Hord			William	D B	8	218 425	Lot No 10 in Town of Martinsville
1792	Hord			William	S B	1	426	Lot No 10 in Town of Martinsville
1795	Hord		John		S B	1	436	9 1/2 A in Island in Smith River





**KEY**

A. S. E. — Appraisement and Settlements of Estates  
 B. P. — Blue Prints or Plat Books  
 B. S. — Supervisors Books  
 C. C. O. — County Court Orders  
 C. F. — Chancery Files

C. L. O. — Common Law Orders  
 D. B. — Deed Books  
 P. E. — Partition of Estates  
 R. — Road Files  
 S. B. — Surveyors Books

**INDEX TO MAPS and ROADS**  
**HENRY COUNTY, VIRGINIA**



8151. Permaplex Index No. 2. Made by Hall & McChesney Inc, Syracuse, N. Y.

Slod by J. P. Bell Company, Lynchburg, Va.

YEAR	PARTY				BOOK OR FILE	Volume	Page	DESCRIPTION
	SURNAME	ABCDEFGHIJ	KLMNO	PQRSTUVWXYZ				
1782	Hudspeth et als			William	S B	1	223	Part interest in 465 A on branches of Ararat
1784	Hudspith			William	S B	1	302	139 A on head branches of Johnson's Creek 103 A on the head branches of Mill Creek of Ararat
1790	Hudspeath			William	S B	1	389	River Part interest option for Right of Way for Electric
1936	Hudspeth et als	Carrie F			D B	58	274	Lines in Henry County
1941	Hudspeth et als	C M			(P B P D B	2 30	369 257	Lots on Martinsville-Irisburg Road
1942	Hudspeth et als	C M			(P B P D B	3 30	82 527	2 Lots in Irisburg District
1945	Hudspeth et als	C M			(P B P D B	3 30	134 257	Tracts of land in Irisburg District



## KEY

A. S. E. — Appraisement and Settlements of Estates  
 B. P. — Blue Prints or Plat Books  
 B. S. — Supervisors Books  
 C. C. O. — County Court Orders  
 C. F. — Chancery Files

C. L. O. — Common Law Orders  
 D. B. — Deed Books  
 P. E. — Partition of Estates  
 R. — Road Files  
 S. B. — Surveyors Books

# INDEX TO MAPS and ROADS

## HENRY COUNTY, VIRGINIA

8151. Permaplex Index No. 2. Made by Hall &amp; McChesney Inc, Syracuse, N. Y.

Slod by J. P. Bell Company, Lynchburg, Va.

YEAR	PARTY				BOOK OR FILE	Volume	Page	DESCRIPTION
	SURNAME	ABCDEFGHIJ	KLMNO	PQRSTUVWXYZ				
1780	Hughes	Archelius			S B	1	85	304 A on Green Creek
1780	Hughes	Archelius			S B	1	121	315 A on Mill Creek a branch of Mayo River
1780	Hughes	Blackmore			S B	1	143	687 A on Bufalow Creek & branches of Smith River
1782	Hughes	Archelius			S B	1	246	270 A on the south fork of South Mayo River
1782	Hughes	Archelius			S B	1	247	400 A on south side of South Mayo River
1784	Hughes	Blackmore			S B	1	295	254 A on the head branches of Buffalow Creek
1790	Hughes		Robert		S B	1	368	29 A on the south side of Smith River
1968	Hughes	Edith			B P	37	78	1.07 Acre, near Axton
1968	Hughes	Edith			B P	37	78	9.54 Acres, Irisburg Dist.
1969	Hughes	Edith			B P	41	11	9.54 Acres, Rte #610, Irisburg Dist.
1969	Hughes	Edith			B P	41	11	1.07 Acres, Rte #610 near Axton
1969	Hughes	Carolyn L. Charles			B P	42	73	0.73 Acres, Rte #628, Martinsville Dist.
1973	Hughes	Cheryl N Hugh W			B P	56	25	Lot 12 Section T Camp Branch Hills Sub. Iriswood Dist.
1974	Hughes	Charles J.			M B	61	110	Lot 4 Roy & Mollie D. Prillaman S/D St. Rt 657 Msville District
1974	Hughes	Anna S.			M B	61	110	Lot 4 Roy & Mollie D. Prillaman S/D St. Rt 657 Msville District
1967	Hughes	Edith			M B	67	139	Property Irisburg District
1977	Hughes	Edith			M B	67	139	Property Irisburg District
1980	Hughes	Fred Warren			M B	73	135	Tract A & B Iriswood District
1984	Hughes	Barry D.	Tammy J.		DB	392	11	Pine Forest Drive, Lot 22, Horsepasture Dist.
1987	Hughes	Carolyn			MB	82	1055-	Property off St. Rt. 628, Martinsville District
1987	Hughes	Charles			MB	82	1056	
1988	HUGHES		JAMES R.		MB	82	2352- 2355	HORSEPASTURE DISTRICT OF HENRY COUNTY, 40.195 ACRES, SR #602
1990	HUGHES	GARY E.	LOANNE L.		DB	524	395	NORTHEAST SIDE OF ROOSEVELT DRIVE, RIDGEWAY DIST HENRY COUNTY, LOT 15, LITHIA SPRINGS
1991	HUGHES		SAMUEL A. RACHEL CONNER		HWY	19	217- 218	HORSEPASTURE DISTRICT OF HENRY COUNTY, 0.05 ACRE
1991	HUGHES	DEBORAH GAIL B.			MB	84	583	WESTERLY SIDE OF STATE ROUTE 655, MARTINSVILLE DIST HENRY COUNTY, LOT 2, NOW RE-DESIGNATED AS PARCEL "X"
1993	HUGHES		PHYLLIS T.		DB	618	602	SOUTHWEST SIDE OF STATE ROUTE 812, HORSEPASTURE DIST. HENRY COUNTY
1994	HUGHES	DENISE S.	JAMES G.		MB	86	624	NORTHWEST SIDE OF STATE ROUTE #776, RIDGEWAY DIST. HENRY COUNTY, TRACT 1, 2.458 ACRES
1995	HUGHES	CHARLES CAROLYN			MB	88	98	REED CREEK DIST HENRY COUNTY, 1.074 ACRES
1995	HUGHES		KEVIN D.	TARA F.	MB	88	76	TOWN OF RIDGEWAY VIRGINIA STATE ROUTE 750-50' RIGHT-OF-WAY, PARCEL "A" 0.994 ACRE
1996	HUGHES		RANDY E.		DB	720	609	SOUTH SIDE OF CARRIAGE COURT, RIDGEWAY DIST. LOT "7" BLOCK "1", HUNTINGTON HILLS SUB. SEC. II



**KEY**

A. S. E. — Appraisement and Settlements of Estates  
 B. P. — Blue Prints or Plat Books  
 B. S. — Supervisors Books  
 C. C. O. — County Court Orders  
 C. F. — Chancery Files

C. L. O. — Common Law Orders  
 D. B. — Deed Books  
 P. E. — Partition of Estates  
 R. — Road Files  
 S. B. — Surveyors Books

**INDEX TO MAPS and ROADS**  
**HENRY COUNTY, VIRGINIA**

8151. Permaflex Index No. 2. Made by Hall & McCheaney Inc, Syracuse, N. Y.

Slod by J. P. Bell Company, Lynchburg, Va.

YEAR	PARTY				BOOK OR FILE	Volume	Page	DESCRIPTION
	SURNAME	ABCDEFGHIJ	KLMNO	PQRSTUVWXYZ				
1885	Hundley's			W H	D B	23	619	1177 A 10 roods & 132 poles on waters of Fall & Leatherwood Creeks
1885	Hundley		Nancy		D B	23	619	Dower lot 150 A 1 rood & 13 poles on waters of Bold Branch in Henry County
1885	Hundley			Susan R	D B	23	619	Lot No 1 109 A 1 rood & 10 poles on waters of Bold Branch in Henry County
1885	Hundley			Sallie L	D B	23	620	Lot No 2 80 A 1 rood & 12 poles on waters of Bold Branch in Henry County
1885	Hundley		Marcella J		D B	23	620	Lot No 3 70 A & 6 poles on waters of Bold Branch in Henry County
1885	Hundley		Lewis S		D B	23	621	Lot 4 69 A 3 roods & 30 poles on waters of Bold Branch in Henry County
1885	Hundley	Barrous L			D B	23	621	Lot No 5 91 A & 26 poles on waters of Bold Branch in Henry County
1885	Hundley		James P		D B	23	622	Lot No 6 94 A 2 roods & 17 poles on waters of Fall Creek in Henry County
1885	Hundley	Daniel C			D B	23	622	Lot No 7 101 A 1 rood & 18 poles on waters of Bold Branch in Henry County
1885	Hundley	Carena J			D B	23	623	Lot No 8 149 A on waters of Sandy River in Henry County
1885	Hundley		Jason C		D B	23	623	Lot No 9 121 A on waters of Sandy River in Henry County
1886	Hundly	H B Jr			D B	22	562	Lot on Gravelly Street in Martinsville
1888	Hundley's (Est)	Ambrose			D B	23	608	205 A 1 rood & 10 poles on Gladly Faulk Creek in Henry Co
1888	Hundley			Susan	D B	23	608	68 A & 15 poles on Gladly Faulk Creek in Henry County
1901	Hundley	H B Jr			D B	31	195	26 A in Henry County southeast of Martinsville
1901	Hundley	H B Jr			D B	31	309	11 1/2 A in Henry County on branches of Rug Creek
1905	Hundley			W T	B P	1	184	Map of Fall Creek through property
1907	Hundly	H B			(P B P D B	3 34	232 7	9.2A in Henry County on Rowlands Ford road in the Town of Martinsville
1913	Hundley (Est)	Barnes L			D B	36	303	Lots 1&2 91 1/2 A on Bold Branch in Henry County
1917	Hundley	H B			(P B P D B	3 38	232 352	Map of Main Street in Town of Martinsville
1920	Hundley		Lucy G		B P	2	18	Part interest in 4 lots 2.32 A lying in Cherrytown near Martinsville Henry County Virginia
1917	Hundley		J C		B P	3	56	5 Tracts of land on Danville & Western Railroad at Turnpike on improved sand clay road.
1940	Hundley	C C			(P B P D B	2 35	289 423	24.5 A on Kogers Creek
1949	Hunley	Alfred			B P	4	208	Property in Reed Creek District
1954	Hundley			Robert B	B P	6	113	3 4/10 acres/mile East of Koger Creek Horsepasture Dist.
1955	Hundley	Alvin T			B P	7	76	Lot 14A T M Hundley property in Fieldale Horsepasture Dist.
1956	Hundley			T M	B P	9	8	.65 of an acre in Martinsville District
1956	Hundley	Eliza G Alvin T			B P	9	18	Lot 14A T M Hundley property Horsepasture District
1958	Hundley			William W	B P	12	28	1.38 acres on State Route #636 Ridgeway District
1955	Hundley			W L's heirs	B P	12	45	Property in Horsepasture District
1958	Hundley	Billye R Amos C			B P	12	96	Lot 5 Section 8, Evelyn C Edwards prop. M'ville Dist.
1958	Hundley	Estate	J. E.		B P	13	74	46 Acres Ridgeway Dist.
1946	Hundley	Stone Effie E./			B.P.	18	45	Lots 1 thru 42, on Old Ridge Rd., R.C.Dist
1960	Hundley			R. D.	B P	20	48	46/100 acre North of Bassett, on St Rd. 775, H P Dist.

A. S. E. — Appraisement and Settlements of Estates  
 B. P. — Blue Prints or Plat Books  
 B. S. — Supervisors Books  
 C. C. O. — County Court Orders  
 C. F. — Chancery Files

C. L. O. — Common Law Orders  
 D. B. — Deed Books  
 P. E. — Partition of Estates  
 R. — Road Files  
 S. B. — Surveyors Books

# INDEX TO MAPS and ROADS

## HENRY COUNTY, VIRGINIA

8151. Permaflex Index No. 2. Made by Hall & McChesney Inc, Syracuse, N. Y.

Slod by J. P. Bell Company, Lynchburg, Va.

YEAR	PARTY			BOOK OR FILE	Volume	Page	DESCRIPTION
	SURNAME	ABCDEFGHIJ	KLMNOPQ				
1962	Hundley		John E.	B.P.	21	88	.60 acre, St. Rt. 657, R.C. Dist
1964	Hundley		Patricia P. Robert B.	B P	24	74	Lot 23, Map Y, Villa Hgts. Corp., M <sup>o</sup> ville Dist
1964	Hundley		Charlotte R. Daniel A.	B P	25	80	Lot St. Rd. 614, Leatherwood Dist
1964	Hundley		Geneva	B P	26	99	15 acres H.P. Dist.
1955							
1966	Hundley		W. L. Heirs	B P	32	64	Property Horsepasture Dist.
1966	Hundley et als		Walter R.	B P	33	45	State Route #657, Horsepasture Dist.
1966	Hundley		Walter R.	B P	33	43	Tract, Rte #627, nr. Pleasant Grove Church, Horsepasture Dist.
1966	Hundley et als	Alfred D.	m	B P	34	52	4 Tracts, Rte #663, Reed Creek District
1966	Hundley	Frances C. Douglas D.		B P	34	95	Tract A, Helen C. Clark prop, Rte #609, H. P. Dist.
1966	Hundley	Betsy B. Caren		B P	34	100	0.584 acre, Letcher Barley Prop. R. C. Dist
1968	HUNDLEY	BETTY J.	THOMAS L.	B P	39	12	LOT #1, J. W. MERRIMAN PROP, RTE #846, HORSEPASTURE DIST.
1968	HUNDLEY		REGINA M. SCOTT H.	B P	39	59	PROPERTY RTE #647, IRISWOOD DIST.
1969	Hundley	Cecil R.		B P	41	90	1.0 Acre, S. E. Side Rte #667, Msville Dist.
1969	Hundley		Mildred R.	B P	8	67	
1970	HUNDLEY	ERNEST J.		B P	44	8	LOT #6, HURST LANE, C. H. MARTIN PROP, REED CREEK DIST.
1970	HUNDLEY <i>et als</i>		JAMES M.	B P	46	84	PROPERTY, STATE RTE #626, HORSEPASTURE DIST.
1972	Hundley	Effie E. Stone S/L		M B	53	17	Lots 43-49, Bassett
1973							
1974	Hundley	Noris Coleman et als		M B	59	65	73.217 acres St. Rte 665 Reed Creek District
1976			SCOTT H.				
1976	HUNDLEY		REGINA M.	M B	64	43	PROPERTY IRISWOOD DISTRICT
1977			Thomas W.				
1977	Hundley		Wilma M.	M B	66	47	Lot 7 Blkberry Dist
1977			James Ernest				
1977	Hundley		Linda A.	M B	67	83	Lot 7 Sec A Wildwood Estates Blkberry Dist.
1978			Michael M. Sr.				
1978	Hundley		Maxine	M B	69	100	Lot A .583 acre Martinsville Dist.
1978			Averett S.				
1978	Hundley			M B	70	42	Lots 1 & 2 St. Rt. 647 Iriswood Dist.
1970			John E.				
1978	Hundley			M B	70	151	Property St. Rt. 657 Remainder of Tract 1, Reed Crk Dist.
1980							
1980	Hundley	Elmer B. Jr.	Teresa R.	M B	73	94	Lot 6 Mack Road Blackberry District
82							
82	Hundley	Alan K.	Sue Ellen	MB	77	65	Lot 13 Cabin Court, Ridgeway District
83							
83	Hundley	Delano H.	Wanda S.	DB	364	358	Lot 19 Sec. 3 Bk. 4, Marrowbone Hgts, Sub. N. E. Side Marrowbone Circle, Ridgeway District
83							
83	Hundley	Alan K.	Sue E.	DB	367	573	Lot 27, Susan Drive, Martinsville District
75							
83	Hundley		Robert B.	MB	78	114	Parcel A 2.772 acres, Daniels Creek Road, Martinsville District
84							
84	Hundley	Doris P.	Richard L.	DB	382	33	St. Rt. 775 Lot 1 being 0.712 acre in Blackberry Dist.
84							
84	Hundley	Harry J.	Shirley G.	DB	385	357	S R 836-40 ft. Right of Way-0.42 Acres-Horsepasture Dist.
84							
85	Hundley	Diane L.	Joel Dean	MB	80	124	St. Rt. 622, Lot 9 being 0.481 acre in Ridgeway District
86							
86	Hundley	Gail B.	John M.	DB	422	707	Lot 27 Sec 6 Rich Acres Subd. Wilson Ave. Ridgeway, Dist
86							
86	Hundley	Betsy B. Caren		DB	430	397	1.0886 acres, Reed Creek District
61							
86	Hundley	Jim M.		MB	82	314-315	St. Rt. 626, Parcels, Horsepasture District

**KEY**

A. S. E. — Appraisements and Settlements of Estates  
 B. P. — Blue Prints or Plat Books  
 B. S. — Supervisors Books  
 C. C. O. — County Court Orders

C. L. O. — Common Law Orders  
 D. B. — Deed Books  
 P. E. — Portions of Estates  
 R. — Road Files  
 S. — Surveyors Books

**INDEX TO MAPS and ROADS**

HENRY COUNTY, VIRGINIA

978

SOLE BY M. & W. PRINTERS, LYNCHBURG, VA.

MADE BY THE COTT INDEX COMPANY, COLUMBUS, OHIO

YEAR	PARTY				BOOK OR FILE	Volume	Page	DESCRIPTION
	SURNAME	ABCDEFGHIJ	IJKLMNO	PQRSTUVWXYZ				
1986 1987	Hundley	Bobby R.			ME	82	468-491	Henry Drive, Drainage Easemtn and Road Right of Way Iriswood District
1987 1987	Hundley		Maxine T. Michael M., Sr.		MB	82	904-905	Lot A, Fieldale, St. Rt. 57, Marshall Court, Martinsville District
1987 1987	Hundley	Frank W.			DB	446	553	Lot 7, Bk. 8, Ninth and Hill Streets, Fieldale Horsepasture District
1987 1987	HUNDLEY	CECIL R.	LOIS M.		MB	82	1634-1635	SOUTHEAST SIDE OF SR #667, MARTINSVILLE DISTRICT, PART OF A 1.0 ACRE TRACT DESIGNATED AS TRACT "A"
1988	Hundley	Frances C. Douglas D.			Hwy MB	18	33	Blackberry District, State Route 609
1988	Hundley	Dorthelene B. Baliles			Hwy MB	18	36	Reed Creek District, State Route 606
1988 1988	HUNDLEY	DAVID MICHAEL ANN CHRISTENSEN			MB	83	29	RIDGEWAY DISTRICT OF HENRY COUNTY, SR #692
1991 1991	HUNDLEY		JAMES E. LINDA A.		DB	543	191	BLACKBERRY DISTRICT OF HENRY COUNTY, LOT 7, SECTION "A", "WILDWOOD ESTATES", SUBDIVISION
1991 1991	HUNDLEY		JOHN MICHAEL		MB	84	524	HORSEPASTURE DISTRICT OF HENRY COUNTY, PARCEL "A" 0.713 ACRES, STATE ROUTE #694, WAGON TRAIL ROAD
1991 1991	HUNLEY	DENNIS M.			MB	84	589	SOUTHWEST SIDE OF STATE ROUTE #657, REED CREEK DISTRICT OF HENRY COUNTY
1991 1991	HUNDLEY		JOHN MICHAEL		MB	85	75	NORTHERLY SIDE OF STATE ROUTE 694, HORSEPASTURE DISTRICT OF HENRY COUNTY, PARCELS "A" AND "B"
1992 1992	HUNDLEY	CLYDE E. DEBRA C.			MB	85	391	NORTHWEST SIDE OF YEATTS COURT, IRISWOOD DIST. HENRY COUNTY, LOTS 34 AND 35 BLOCK 5 SECTION 2, CHATMOSS COURT SUBDIVISION
1992 1992	HUNDLEY		SHEILA ANNETTE JOSEPH CARROLL MOODY WINNER		MB	85	435	WESTERLY SIDE OF RIDGELAND HEIGHTS DRIVE, COLLINSVILLE DIST. HENRY COUNTY, LOTS 28 29 30 AND 31 SEC "D"
1992 1992	HUNDLEY	DELANO H.	WANDA S.		MB	85	539	SOUTHEAST SIDE OF STATE ROUTE 698, BLACKBERRY DIST HENRY COUNTY, LOTS 18 AND 19, SEC "B"
1992 1993	HUNDLEY	BETTY J.			MB	86	002	IRISWOOD DIST HENRY COUNTY, PARCEL "A", 1.017 ACRES
1993 1993	HUNDLEY		SCOTT H. REGINA M.		DB	608	609	WESTERLY SIDE OF STATE ROUTE 647, IRISWOOD DIST. HENRY COUNTY, 1.20-ACRE LCT
1993 1993	HUNDLEY		JAMES ERNEST LINDA A.		MB	86	282	NORTHWEST SIDE OF DALEWOOD DRIVE, BLACKBERRY DIST HENRY COUNTY, LOTS 22 AND 23, SECTION "A", "SUBDIVISION FOR WILDWOOD ESTATES, INC."
91 94	Hundley		John Michael		MB	86	608	Northerly side of SR 694, Horsepasture Dist, Henry Co. Parcel A & B
1994 1994	HUNDLEY	BENBORD CHRISTINE			MB	87	100-101	HORSEPASTURE DIST HENRY COUNTY DRAINAGE EASEMENTS AND ROAD RIGHTS-OF-WAY
1994 1994	HUNDLEY	ALTON J.			MB	87	298	SOUTHEAST SIDE OF RIDGEWOOD ROAD, REED CREEK DIST. HENRY COUNTY, LOT 24 AND 24A
1994 1994	HUNDLEY		LINDA H.		MB	87	311	WESTERLY SIDE OF U.S. ROUTE 220, BY-PASS, HORSEPASTURE DIST. HENRY COUNTY, TRACTS 26RA AND 26RB





**KEY**

A. S. E. — Appraisement and Settlements of Estates  
 B. P. — Blue Prints or Plat Books  
 B. S. — Supervisors Books  
 C. C. O. — County Court Orders  
 C. F. — Chancery Files

C. L. O. — Common Law Orders  
 D. B. — Deed Books  
 P. E. — Partition of Estates  
 R. — Road Files  
 S. B. — Surveyors Books

**INDEX TO MAPS and ROADS**

HENRY COUNTY, VIRGINIA

8151. Permaplex Index No. 2. Made by Hall & McChesney Inc, Syracuse, N. Y.

Slod by J. P. Bell Company, Lynchburg, Va.

YEAR	PARTY				BOOK OR FILE	Volume	Page	DESCRIPTION
	SURNAME	ABCDEFGHIJ	KLMNO	PQRSTUVWXYZ				
1779	Hunter			William	S B	1	79	182 A on north fork of Butramtown Creek
1792	Hunter			John	D B	8	218	Lot No 13 in Town of Martinsville
1792	Hunter			Alexander	D B	8	218 425	Lot No 18 in Town of Martinsville
1792	Hunter			John	S B	1	426 425	Lot No 13 in the Town of Martinsville
1792	Hunter			Alexander	S B	1	426	Lot No 18 in Town of Martinsville
1793	Hunter			Alexander	S B	1	431	632 A on the south branches of Smiths River & Blackberry Creek
1800	Hunter	et al		Robert	S B	1	460	Part interest in 430 1/2 A on the south waters of Smith River
1967	HUNTER			BRENDA H. RICHARD C.	MP	36	41	LOT #4, BLK 1, HILLCREST PARK, REED CREEK DIST.
1973	HUNTER			JUANITA W TYRONE D	M P	56	67	LOT 8 MT OLIVET CORP IN IRISWOOD DISTRICT
1976	HUNTER			BRUCE WAYNE SUSAN ANN H.	M B	64	83	RIDGEWAY DISTRICT LOT 49 MASON HGTS DEV MARTIN ST. #4
1978	Hunter			Mary Frances	M B	68	127	Lot 11 Blk 3 Martinsville Dist.
1991	HUNTER			JACQUELYN L. RICHARD SCOTT	DB	544	423	NORTH SIDE OF RIDGE ROAD, MARTINSVILLE DISTRICT HENRY COUNTY, LOT 6, SECTION "G" THE J. R. SMITH ESTATE SUBDIVISION



## KEY

A. S. E. — Appraisal and Settlements of Estates  
 B. P. — Blue Prints or Plat Books  
 B. S. — Supervisors Books  
 C. C. O. — County Court Orders  
 C. F. — Chancery Files

C. L. O. — Common Law Orders  
 D. B. — Deed Books  
 P. E. — Partition of Estates  
 R. — Road Files  
 S. B. — Surveyors Books

# INDEX TO MAPS and ROADS

## HENRY COUNTY, VIRGINIA

8151. Pergamex Index No. 2. Made by Hall &amp; McChesney Inc, Syracuse, N. Y.

Stod by J. P. Bell Company, Lynchburg, Va.

YEAR	PARTY			BOOK OR FILE	Volume	Page	DESCRIPTION
	SURNAME	ABCDEFGHIJ	KLMNOPQRSTU				
1786	Ingram		John	S B	1	340	70 A on both sides of Smith River
1786	Ingram		James	S B	1	342	450 A on both sides of Smith River
1790	Ingram		John	S B	1	368	42 A on the south side of Smith River
1903	Ingram	Emerline	James L	D B	32	428	11 A lying in Henry Co on waters of Blackberry Creek
1903	Ingram	Emerline	James L	D B	32	429	9 1/2 A in Henry Co on waters of Blackberry Creek
1903	Ingram	George G		D B	32	429	9 1/2 A in Henry Co on waters of Blackberry Creek
1938	Ingram et al			P E	B P	2	59 Part interest in property on Spruce St & Rives Road revision of lots 24 & 25 Parkview Land Co Section 1
1938	Ingram et al			P E	B P	1	201 Part interest in property on Spruce St & Rives Road revision of lots 24 & 25 Parkview Land Co
1951	Ingram		W L	B P	4	389	54.5 acres in Leatherwood District.
1951	Ingram Hills			B P	4	332	Tract "A" & Lots 1 thru 5 in Horsepasture District
1956	Ingram	James L	Peggy C	B P	9	8	Lots 19 thru 24 Prillaman Heights Reed Creek District
1957	Ingram	Martha Ellen		B P	11	46	
1959	Ingram	Harden		B P	15	76	4 lots W. of Center Church in H. P. Dist.
1959	Ingram	George Gordon's Est.	Martha Bryant's Est.	B.P.	17	54	14.80 acres on St.Rt.909, H.P.Dist
1959	Ingram	George Gordon's Est.		B.P.	17	55	104 acres on Blackberry Creek, H.P.Dist
1961	Ingram	Frances B.	Thomas M.	B.P.	18	7	Lot C, Carl M. Stone prop, M'ville Dist.
1963	Ingram		R. Taylor	B P	24	12	Lot 3, R.L. Wright prop, R. C. Dist
1964	Ingram	Erma S.	Roy B.	B P	27	77	Lot 53, Sec. B., Lot 1-8, Sec. C, Onis Franklin Subdiv. R.C. Dist.
1965	Ingram	Carl E.		B P	29	52	Lot 1, Robert E. Nelson prop. St.Rt. 672, R. C. Dist.
1965	Ingram	Drewry W.	Martha F.	B P	29	71	Lot 19, Walnut Acres Sub-div., I.E. Cahill prop., H.P. Dist.
1965	Ingram	Cordell M.	Margaret D.	B P	30	59	Rev. of Lot 6, Sec. A, Kings Mountain Dev., Collinsville
1966	Ingram	Jane W.	J. Frank	B P	34	96	2.869 acres, R. C. Dist
1967	INGRAM	CLAUDIA S.	JAMES M.	B P	36	20	LOT #12, SEC. 2, KINGS MTN. RD., MSVILLE DIST.
1968	Ingram	Harden		B P	38	31	Property, Horsepasture Dist.
1968	Ingram	Harden		B P	38	82	2.56 Acre, Horsepasture Dist.
1968	Ingram	Harden		B P	38	78	41.6 Acre, Horsepasture Dist.
1968	Ingram	Jimmy Ray	Ramona B.	B P	38	75	Lot #43, Blk H., Villa Hgts, Msville Dist/
1968	Ingram	Jefferson	Thomas	B P	37	57	Sub-division, Blackberry Dist.
1967	INGRAM	ARLENE H.		B P	39	90	LOT #27, SEC. B., MEADOW GARDENS, IRISWOOD DIST.
1968	INGRAM	DONALD L.		B P	39	90	LOT #27, SEC. B., MEADOW GARDENS, IRISWOOD DIST.
1969	Ingram	J. R.	Oliver R.	B P	42	78	Property, Bull Mountain Rd., Koger Orchard
1970	INGRAM	JANE	J. FRANK	B P	45	47	2.869 ACRES, RTE #1021, REED CREEK DIST.
1971	INGRAM	JEFFERSON	THOMAS/	B P	47	76	13 ACRES, BLACKBERRY DIST.
1972	Ingram	Harden Est.		M B	53	12	Property, Blackberry Dist.
1974	Ingram	Jane W.	J. Frank	M B	61	38	Portion Tracts 11 & 12 R.L. Wright prop R.C. Dist

A. S. E. — Appraisement and Settlements of Estates  
 B. P. — Blue Prints or Plat Books  
 B. S. — Supervisors Books  
 C. C. O. — County Court Orders  
 C. F. — Chancery Files

C. L. O. — Common Law Orders  
 D. B. — Deed Books  
 P. E. — Partition of Estates  
 R. — Road Files  
 S. B. — Surveyors Books

# INDEX TO MAPS and ROADS

## HENRY COUNTY, VIRGINIA

Slod by J. P. Bell Company, Lynchburg, Va.

8151. Permaflex Index No. 2. Made by Hall & McChesney Inc, Syracuse, N. Y.

YEAR	PARTY			BOOK OR FILE	Volume	Page	DESCRIPTION
	SURNAME	ABCDEFGHIJ	KLMNOP				
1975 1975	Ingram	Douglas Albert	Sylvia W.	M B	62	47	Lots B & C J. W. Bowles S/D Martinsville District
1974 1974	Ingram	J. Frank Jane W.		M B	61	38	Portion Tracts #1 & 4 R. L. Wrightproperty Reed Creek
1975 1975	Ingram	Roger Lee Shirley H.		M B	63	108	Property Blackberry District
1976 1977	Ingram	Clara P. Kelsie L.		M B	66	80	Lot 18-A Blkberry Dist
1978 1979	Ingram	Mark A. Norvelline S.		M B	71	51	Lot 7 Blk w Fairway Acres Blackberry Dist.
1979 1979	INGRAM	J. Frank		M B	72	132	Lot 1-A & 1-B N. Daniels Crk. Rd. Martinsville Dist.
1979 1979	Ingram	J. Frank		M B	72	127	Lots 1-A, 1-B N. Daniels Crk. Rd. Martinsville Dist.
1979 1979	Ingram	J. Frank Jane W.		M B	73	60	Lots 115-121 Colonial Hills S/D Martinsville Dist.
1980 1980	Ingram	Priscilla W. Ricky L.		MB	75	33	Lot 3 Sec. R. Piedmont Estate Sub. Iriswood Dist.
1959 1981	Ingram	Harden		MB	75	117A	Property St. Rt. 677 Horsepasture District
83 83	Ingram	Norvelline S. Mark A.		DB	356	644	Lot 108 Blackberry District Valley View Drive
85 85	Ingram	Toni W. Vernon E., Jr.		DB	396	82	Lots 8 and 9, Clearview Drive, Edgewood Village Sub., Martinsville District
85 85	Ingram	Joyce W.		DB	401	204	Pt. Lots 4 and 5 St. Rt. 677, Blackberry District
85 85	Ingram	Eunice B. Oliver R.		DB	397	378	1.120 acres, St. Rt. 687, Blackberry District
85 85	Ingram	Gary R.		DB	403	598	St. Rt. 687 and 30' Right of Way 0.9183 acre
85 85	Ingram	Mark A.		DB	406	399	Lot 14, Sherwood Forest Sub., Greenwood Drive, Reed Creek District
86 86	Ingram	John H., Jr. Maria M.		DB	435	205	0.7645 acre, St. Rt. 1810, Horsepasture District
87 87	Ingram	Lee Anne M. Timothy G.		DB	444	4	Lot 63 and Pt. Lot 62, Tanglewood Drive, Martinsville District
87 87	INGRAM	BILL B. LOIS LOUISE		DB	452	422	BLACKBERRY DISTRICT, (FORMERLY HORSEPASTURE DISTRICT) NORTHWEST SIDE OF CRESTVIEW DRIVE, SOUTHEAST SIDE OF SR #1229, PART OF LOT 16, CRESTWOOD PARK SUB. SEC. "A"
88 88	INGRAM	ALESIA H. JOHN W.		DB	470	427	LOT A, JAMES STREET, COLLINSVILLE, MARTINSVILLE DIST.
91 91	INGRAM	MARK A. KATHRYN C.		MB	84	397	NORTHWESTERLY SIDE OF ROBIN HOOD ROAD, REED CREEK DISTRICT OF HENRY COUNTY, 2.869 ACRES
91 91	INGRAM	EUNICE B. OLIVER R.		MB	84	428	BLACKBERRY DISTRICT OF HENRY COUNTY, 64.78 ACRES +
91 91	INGRAM	JERRY THOMAS ESTATE		MB	84	491	20-FOOT ACCESS EASEMENT OFF THE WEST END OF STATE ROUTE #723, BLACKBERRY DISTRICT OF HENRY COUNTY, VA
91 91	INGRAM	JANE W.		DB	562	292	SOUTHWEST SIDE OF NORTH DANIELS CREEK ROAD, COLLINSVILLE DISTRICT OF HENRY COUNTY LOT 22R, BLOCK "C"
92 92	INGRAM	JACK E.		MB	85	431	EAST SIDE OF STATE ROUTE 750 AND ON THE SOUTHERLY SIDE OF STATE 622 RIDGEWAY DIST HENRY COUNTY LOT 60
92 92	INGRAM	SHARON G.		DB	582	164	SOUTHWEST SIDE OF WILDWOOD AVENUE COLLINSVILLE DIST. HENRY COUNTY, WOODLAND HGTS SUB LOTS 23 24 25 BLK 6 SEC 2
92 93	INGRAM	LEE ANNE M. TIMOTHY G.		DB	596	529	SITUATED ON THE NORTHEAST SIDE OF TANGLEWOOD DRIVE, COLLINSVILLE DIST. HENRY COUNTY, LOT 63 AND PART OF LOT 62 TANGLEWOOD ESTATE SUBDIVISION
1993 1993	INGRAM	RICHARD W.		MB	86	233	SOUTHWEST SIDE OF STATE ROUTE #687, HORSEPASTURE DIST. HENRY COUNTY, 1.65 ACRE PARCEL, NOW PARCEL "1"
1993 1993	INGRAM	MARK A. KATHRYN C.		DB	613	579	ROBIN HOOD ROAD, REED CREEK DIST HENRY COUNTY, PARCEL "B", 1.385 ACRES
1994 1994	INGRAM	GEROGE ROBERT, JR. VIRGINIA DORIS		MB	87	418	BLACKBERRY DIST HENRY COUNTY, TRACT "B", EAST SIDE OF STATE ROUTE #676
1994 1994	INGRAM	JANE W.		MB	87	425	BLACKBERRY DIST. HENRY COUNTY, DRAINAGE EASEMENTS AND ROAD RIGHTS-OF-WAY
1994 1994	INGRAM	JANE W.		MB	87	426	BLACKBERRY DIST. HENRY COUNTY, DRAINAGE EASEMENTS AND ROAD RIGHTS-OF-WAY
95 95	INGRAM	EUNICE B.		DB	674	672	BLACKBERRY DIST. HENRY COUNTY, 1.1196 ACRES STATE ROUTE #687
1995 1995	INGRAM	ROBERT LEE		MB	87	602	OFF THE NORTHEAST SIDE OF ELF TRAIL, BLACKBERRY DIST. HENRY COUNTY, TRACT "R", 17.927 ACRES
1995 1995	INGRAM	MICHAEL T. PATSY R.		ME	88	67	BLACKBERRY DIST. HENRY COUNTY, TRACT "S" 8.737 ACRES

# KEY

A. S. E. — Appraisements and Settlements of Estates  
 B. P. — Blue Prints or Plat Books  
 B. S. — Supervisors Books  
 C. C. O. — County Court Orders

C. L. O. — Common Law Orders  
 D. B. — Deed Books  
 P. E. — Portions of Estates  
 R. — Road Files  
 S. — Surveyors Books

# INDEX TO MAPS and ROADS

(1018)

HENRY COUNTY, VIRGINIA

SOLD BY M & W PRINTERS, LYNCHBURG, VA.

MADE BY THE COTT INDEX COMPANY, COLUMBUS, OHIO

YEAR	PARTY				BOOK OR FILE	Volume	Page	DESCRIPTION
	SURNAME	ABCDEFGHIJ	IJKLMNOP	QRSTUVWXYZ				
1995		DONALD L.						SOUTHEAST SIDE OF WILLOW COURT, IRISWOOD DIST. HENRY COUNTY, LOT 27, SECTION "B", MEADOW GARDENS SUB. FOR WELLS AND DONAVANT CONSTRUCTION
1995	INGRAM	ARLENE H.			DB	693	184	
1996			JANE W.		MB	88	418	
1996	INGRAM							BLACKBERRY DIST. HENRY COUNTY, DRAINAGE EASEMENTS AND ROAD RIGHTS OF WAY
1996		DEIDRE L.			MB	88	552	
1996	INGRAM							NORTHWEST 1/4 STATE ORUE 3681, BLACKBERRY DIST. HENRY COUNTY, TRACT 1



**KEY**

A. S. E. — Appraisement and Settlements of Estates  
 B. P. — Blue Prints or Plat Books  
 B. S. — Supervisors Books  
 C. C. O. — County Court Orders  
 C. F. — Chancery Files

C. L. O. — Common Law Orders  
 D. B. — Deed Books  
 P. E. — Partition of Estates  
 R. — Road Files  
 S. B. — Surveyors Books

**INDEX TO MAPS and ROADS**

**HENRY COUNTY, VIRGINIA**

8151. Permaplex Index No. 2. Made by Hall & McChesney Inc, Syracuse, N. Y.

Slod by J. P. Bell Company, Lynchburg, Va.

YEAR	SURNAME	PARTY			BOOK OR FILE	Volume	Page	DESCRIPTION
		ABCDEFGHIJ	KLMNO	PQRSTUVWXYZ				
1903	James	Annie W		R A	D B	32	423	2 A in Henry County in Martinsville District
1923	James	Annie W			B P	2	154	Property in Town of Martinsville Va on Pine Stuart Church & Watt Streets
1923	James	Annie W			B P	1	381	41 lots on Church Street Martinsville Va
1924	James	Annie W			B P	1	8 & 9	Map No 1 2 3 & 4 property on Fayette Street Martinsville Va
1924	James	Annie W			B P	2	12 & 13	103 lots including lots 18 - 34 of Mrs S C Booker property Church & Watt Streets Martinsville Va
1924	James	Annie W			B P	2	164	59 lots on Fayette Street in Martinsville Va
1924	James	Annie W (By Tr)			B P	1	363	20 lots in Town of Martinsville Va
1927	James	Annie W (By Tr)			B P	2	49	Water Rights to Danville & Western Railway Co
1927	James	Annie W (By Tr)		R A	D B	48	185	Tract of land near Martinsville
1927	James	Annie W			B P	1	257	Property for source of water supply for locomotives Martinsville Va
1932	James	Annie W			B P	2	290	Revision of Matt Street lots from 26 to 37 inclusive in Martinsville Henry County
1935	James	Annie W			B P	1	227	Resurvey of Street space & lots 28 29 & 30 on Pine Street East Martinsville Va
1938	James	Annie W (By Tr)			B P	2	199	265 A Northeast of Martinsville Henry County Virginia
1929	James et als				B P	1	53	Lots on Danville & Leatherwood Roads
1969	JAMES			PAULINE G. WILLIAM E.	B P	43	26	0.46 ACRE, RTE #673, REED CREEK DIST.
1970	JAMES			PAULINE G. WILLIAM E. JR.	B P	44	61	.46 ACRE, MARTHA T. HAIRSTON PROP. REED CREEK DIST.
1972	James			Walter Leon Mary Ann S.	M B	51	13	Portion of Leonard W Dove Tract Iriswood Dist
1976	JAMES			DORIS C. GRADY H. SR.	M B	64	87	LOT A, 1.073 ACRES ST RT 667 Msvile
1977	James			Ronald E. Sheryl J.	M B	68	58	Lot 3 Sec D Blkberry Dist.
1986	James			Terry Lynn William Bruce	DB	417	322	Lot 18, Sec. C, Shannon Court, Ridgeway District
1989	JAMES			LISA ANN	DB	500	517	IRISWOOD DISTRICT OF HENRY COUNTY NOW DESIGNATED AS PARCEL "C-4"
1994	JAMES			DENNIS L. DONNA L.	MB	87	356	SOUTHWEST SIDE OF STATE ROUTE #720, REED CREEK DIST. HENRY COUNTY, TRACT "A"
1994	JAMES			MARY S.	DB	662	267	SOUTHWEST SIDE OF SUNSET DRIVE, COLLINSVILLE DIST. HENRY COUNTY, LOT 6, "CHATHAM HEIGHTS CORP." SUB.





**KEY**

A. S. E. — Appraisal and Settlements of Estates  
 B. P. — Blue Prints or Plat Books  
 B. S. — Supervisors Books  
 C. C. O. — County Court Orders  
 C. F. — Chancery Files

C. L. O. — Common Law Orders  
 D. B. — Deed Books  
 P. E. — Partition of Estates  
 R. — Road Files  
 S. B. — Surveyors Books

**INDEX TO MAPS and ROADS**

HENRY COUNTY, VIRGINIA

8151. Permaflex Index No. 2. Made by Hall & McChesney Inc, Syracuse, N. Y.

Slod by J. P. Bell Company, Lynchburg, Va.

YEAR	PARTY			BOOK OR FILE	Volume	Page	DESCRIPTION
	SURNAME	ABCDEFGHIJ	KLMNOPQ				
1780	Jameson			Thomas	S B	1 174	315 A on a south branch of Marrowbone Creek
1781	Jameson			William	S B	1 203	325 A on west branch of Snow Creek
1781	Jameson			William	S B	1 204	311 A on the north branches of Snow Creek
1784	Jameson		John		S B	1 301	70 A on the north fork of Snow Creek
1792	Jamerson			Thomas	D B	8 218	Lot No 11 in Town of Martinsville
1792	Jamison			Thomas	S B	1 420	56 A on both sides of a south branch of Marrowbone Creek
1792	Jamison			Thomas	S B	1 425 & 426	Lot No 11 in Town of Martinsville
1882	Jamerson		John H		D B	21 130	Lot No 9 - 20 x 26 on Church St to Public Square
1925	Jamison et als			Smith	D B	45 143	Tracts 1 - 2 & 5 leading to Highway in Henry County
1947	Jamison		Joseph		B P	3 374	Property in Leatherwood District.
1947	Jamerson			Ruth S. Robert L.	B P	4 76	Lot #16 of J.G.Jamerson sub-division in Martinsville District.
1947	Jamerson			Roy H.	B P	4 83	Lot #17 of J.G.Jamerson sub-division in Martinsville District.
1945	Jamerson		J. G		B P	4 149	13-7/10 acres in Martinsville District.
1950	Jamison		Joseph		B P	4 295	37.5 acres in Leatherwood District
1951	Jamison et al	H. M.			B P	5 5	19 acres in Reed Creek District.
1953	Jamison	Hattie E	James E		B P	6 77	Two lots in Leatherwood District
1965	Jamison		Judy H. John L.,		B P	30 60	Tract East side St. Rt. 922, R. C. Dist.
1965	Jamison	Francis E.	Richard E.		B P	31 36	Lots 1 thru 6, R. C. Dist.
1965	Jarrett		J. Wheeler		B P	31 23	2.50 acres H. P. Dist.
1967	Jamison		Judy Harris John Lewis		B P	34 84	2.20 acres, St. Rt 922, R. C. Dist
1971	Jamison		J. A.		M B	50 <sup>23</sup> 22	Tract, Reed Creek Dist
1972	Jamerson		James R.		M B	51 56	0.459 acres St Rt 665 Reed Cr. Dist
1973	JAMERSON		JAMES R. RACHEL		M B	54 83	PORTION OF LOT 26 SEC A. & PORTION OF 2.7 ACRE TRACT REED CREEK DEV CORP S/D, R. C. DIST.
1973	JAMISON		JOE HERMAN JOSEPHINE H.		M B	55 47	LOT 12X CARVER ESTATES CARVER PARKWAY, H.P. DIST.
1973	Jamerson		James R Rachel		M B	55 67	Property on St Rt. 665 in Reed Creek District
1973	Jamerson		J. G		M B	57 75	Resurvey of Lots # 3, 4, 10, 13, 14, 12, 15 & 8 in Collinsville
1974	Jaimerson		Smith		M B	58 26	Property on St. Rt. 646 in Iriswood District
1974	Jaimerson		Smith		M B	61 23	Property State Route 646 Iriswood District
1974	Jamerson		Smith		M B	59 34	three tracts St Route 646 Iriswood District
1974	Jamison		Philip M		M B	60 47	Lot 7 Sec M Villa Hgts Corp S/D Pennacle Drive
1975	Jamison		Musco Estate		M B	63 87	3.814 acres Iriswood District
1976	JAMISON		MUSCO ESTATE		M B	64 38	PROPERTY IRISWOOD DISTRICT
1976	JAMISON		MUSCO ESTATE		M B	64 38	TRACT B IRISWOOD DISTRICT
1979	Jamerson		William S.		M B	72 107	division of Salem Aiken Tract Hwy. 58 Iriswood Dist.
1979	Jamison	Alvin W.			M B	73 58	Parcel A (.459 acre) & Parcel B (.459 acre) St. Rt. 646 Iriswood District

## KEY

A. S. E. — Appraisal and Settlements of Estates  
 B. P. — Blue Prints or Plat Books  
 B. S. — Supervisors Books  
 C. C. O. — County Court Orders  
 C. F. — Chancery Files

C. L. O. — Common Law Orders  
 D. B. — Deed Books  
 P. E. — Partition of Estates  
 R. — Road Files  
 S. B. — Surveyors Books

# INDEX TO MAPS and ROADS

## HENRY COUNTY, VIRGINIA

Slod by J. P. Bell Company, Lynchburg, Va.

8151. Permaflex Index No. 2. Made by Hall & McChesney Inc, Syracuse, N. Y.

YEAR	PARTY			BOOK OR FILE	Volume	Page	DESCRIPTION
	SURNAME	ABCDEFGHIJ	KLMNOP				
1980							
1980	Jamison	Curtis L.	Irene W.	MB	74	157	Lots 38-42 Pt. 43 Sec. B St. Rt. 1624 Iriswood Dist.
1980							
1980	Jamison		Richard E.	MB	75	22	5.47 acres St. Rt. 890 Reed Crk Dist.
1981							
1981	Jamison		Inez P.	DB	340	21	1.0 acres St. Rt. 657 Martinsville District
1981							
1981	Jamison	Alvin W.	Jacqueline R.	DB	341	17	St. Rt. 648 Parcel A 1 Iriswood District
1981							
1981	Jamison	Alvin W.	Jacqueline T.	DB	342	479	St. Rt. 648 Parcel A-1 Iriswood District
83							
83	Jamison	Cornelius M.	Bernita C.	MB	78	127	St. Rt. 57, Overland Hts. Sub., Parts Lots 13-16 Bk. A Iriswood District
84							
84	Jamison		James E. Sheila S.	MB	78	178	St. Rt. 609, Lots 14 and 15, Reed Creek District
84							
84	Jamison	Bernard R.	Vanessa A.	DB	380	749	St. Rt. 925 and Willow Court, Lot 2 Sec. B, Meadow Garden Sub., Iriswood District
86							
86	Jamison	Bernita C.	Cornelius M.	MB	81	1821-1822	Pt. Lots 13-16, Bk. A, St. Rt. 57, Overland Heights Iriswood District
85							
86	Jamison		James R. Rachel R.	DB	429	150	Tract 1, St. Rt. 665, Reed Creek District
87							
87	Jamison	Curtis L.	Samuel E.	DB	445	596	St. Rt. 620, Tract 2B, Iriswood District
88							
88	JAMISON	CLARENCE B. &	DORETHIA G.	DB	481	102	THE RIDGECREST ACRES SUBDIVISION, SOUTHEAST SIDE OF SR #644, IRISWOOD DISTRICT OF HENRY COUNTY, LOTS 17, 18, 19, 20, 21, 22, 23 AND 24
89							
89	JAMISON	ALVIN W.	JACQUELINE R.	DB	497	299	END OF MILCIE LAND, IRISWOOD DISTRICT, PARCEL "D" CONTAINING
89							
89	JAMISON		JAMES E. SHEILA S.	MB	83	373	REED CREEK DISTRICT OF HENRY COUNTY, EAST SIDE OF SR 609, TRACT "B3"
89							
89	JAMISON		MARTHA L.	MB	83	469	NORTHERLY SIDE OF SR #57, BLACKBERRY DISTRICT HENRY COUNTY, NOW DESIGNATED AS LOT "A"
89							
89	JAMISON	DORETHA P.		MB	83	512	MARTINSVILLE DISTRICT OF HENRY COUNTY
89							
89	JAMISON		JAMES E. SHEILA S.	MB	83	546	EAST SIDE OF SR #609, REED CREEK DISTRICT OF HENRY COUNTY, TRACT "B-3"
89							
89	JAMISON		ROGER A. SUSAN G.	MB	83	557	REED CREEK DISTRICT OF HENRY COUNTY, NORTHWESTERLY SIDE OF STATE ROUTE #890
91							
91	JAMISON		JAMES M. REBECCA L.	MB	85	101	OFF THE NORTHEAST SIDE OF STATE ROUTE 606, REED CREEK DISTRICT OF HENRY COUNTY, LOT 1 AND 2
92							
92	JAMERSON		RACHEL R.	DB	564	151	SOUTHWEST OF STATE ROUTE 665, REED CREEK DISTRICT OF HENRY COUNTY, TRACT 1
1993							
1993	JAMISON	CURTIS L.	IRENE W.	MB	86	131	SOUTHWESTERLY SIDE OF STATE ROUTE 1624, IRISWOOD DIST. HENRY COUNTY, LOTS 38 39 40 41 AND 42 AND PART OF 43 SECTION "B", SALEM PARK SUBDIVISION
1993							
1993	JAMISON		JAMES M.	MB	86	203-204	REED CREEK DIST. HENRY COUNTY, GARNET VIA RIDGE ROAD
1992							
1994	JAMISON	CURTIS L.	SAMUEL	MB	87	003	IRISWOOD DIST HENRY COUNTY, DRAINAGE EASEMENTS AND RIGHT-OF-WAY IRISWOOD ROAD NO. 3
1994							
1994	JAMISON	DONALD J.		MB	87	380	STATE ROUTE 890, REED CREEK DIST. HENRY COUNTY, TRACT "D", 6.375 ACRES
1994							
1995	JAMISON		J. P.	MB	88	68	REED CREEK DIST. HENRY COUNTY, 4.851 ACRES
1995							
1995	JAMISON	CURTIS	SAMUEL	MB	88	207	IRISWOOD DIST. HENRY COUNTY, DRAINAGE EASEMENTS AND ROAD RIGHTS-OF-WAY
1995							
1995	JAMISON		JEFFREY MAURICE	MB	88	279	NORTHWEST SIDE OF STATE ROUTE #646, IRISWOOD DIST. HENRY COUNTY, LOT 50A

## KEY

A. S. E. — Appraisement and Settlements of Estates  
 B. P. — Blue Prints or Plat Books  
 B. S. — Supervisors Books  
 C. C. O. — County Court Orders  
 C. F. — Chancery Files

C. L. O. — Common Law Orders  
 D. B. — Deed Books  
 P. E. — Partition of Estates  
 R. — Road Files  
 S. B. — Surveyors Books

# INDEX TO MAPS and ROADS

## HENRY COUNTY, VIRGINIA

8151. Permaplex Index No. 2. Made by Hall &amp; McCheaney Inc. Syracuse, N. Y.

Slod by J. P. Bell Company, Lynchburg, Va.

YEAR	PARTY				BOOK OR FILE	Volume	Page	DESCRIPTION
	SURNAME	ABCDEFGHIJ	KLMNO	PQRSTUVWXYZ				
1779	Jenkins		Lewis		S B	1	62	335 A on Turkey Creek a north branch of Pigg River
1797	Jenkins			William	S B	1	453	132 A on the waters of Marrowbone Creek
1901	Jenkins (Estate)	et al		W G	D B	31	289	305 $\frac{1}{2}$ A in Henry County beginning at a willow on North Fork of Reed Creek
1901	Jenkins		Mary E		D B	31	289	Dower 102A in Henry County beginning at a willow on North Fork of Reed Creek
1940	Jenkins		Laura G		(P B P D B	2 56	285 308	4.6 A. in Reed Creek District
1964	Jenkins		Geraldene S./Marvin L. BRENDA W.		B P	24	98	Lot 14, Sec B, Sheffield Terrace, Sub.Div., Ridgeway Dist
1970	JENKINS		CHARLES E.		B P	45	74	0.47 ACRE, RTE #644, NEAR AXTON, IRISBURG DIST.
1975	Jenkins		Gary D. Linda H.		M B	62	69	Lot 46 Section 2 Block 5 Chatmoss Court Subdivision Iriswood District
1975	Jenkins		Elizabeth T	Richard Lloyd	M B	63	14	Lot 19 Sec 4 Kings Mt. S/B Reed Creek District
1988	JENKINS		MICHAEL E. & REVONDA W.		DB	476	308	NORTHEAST SIDE OF CIRCLE DRIVE, RIDGEWAY DISTRICT OF HENRY COUNTY, LOT 11, SECTION "B", WEDGEWOOD PLACE SUBDIVISION
1988	JENKINS		JEFFREY PAUL & JULIA M.		DB	479	75	SOUTHEAST SIDE OF SR #675, AND ON THE NORTHWEST SIDE OF SR #57, BLACKBERRY DISTRICT OF HENRY COUNTY, LOTS 1, 2, AND 3
1989	JENKINS		BETTY N.	ROY A.	MB	83	612	SOUTHEAST SIDE OF U.S. RTE 58, HORSEPASTURE DIST HENRY COUNTY, 1.01 ACRE PARCEL
1989	JENKINS		KENNETH VAUGHN		DB	530	171	BLACKBERRY DISTRICT OF HENRY COUNTY, LOT "A", 1.384 ACRES
1992	JENKINS		GEORGIA, DEC.		HWY	20	1-8	RIDGEWAY DISTRICT OF HENRY COUNTY, 2.41 ACRES, STATE ROUTE 687
1995	JENKINS		LINDA H.		DB	699	352	IRISWOOD DIST. HENRY COUNTY, LOT 46, SECTION 2, BLOCK 5, CHATMOSS COURT SUBDIVISION



**KEY**

A. S. E. — Appraisement and Settlements of Estates  
 B. P. — Blue Prints or Plat Books  
 B. S. — Supervisors Books  
 C. C. O. — County Court Orders  
 C. F. — Chancery Files

C. L. O. — Common Law Orders  
 D. B. — Deed Books  
 P. E. — Partition of Estates  
 R. — Road Files  
 S. B. — Surveyors Books

**INDEX TO MAPS and ROADS**  
**HENRY COUNTY, VIRGINIA**

8151. Permaplex Index No. 2. Made by Hall & McChesney Inc, Syracuse, N. Y.

Slod by J. P. Bell Company, Lynchburg, Va.

YEAR	PARTY				BOOK OR FILE	Volume	Page	DESCRIPTION
	SURNAME	ABCDEFGHIJ	KLMNO	PQRSTUVWXYZ				
1780	Jennings		Miles		S B	1	84	474 A on the north side of North Mayo River
1780	Jennings		Miles		S B	1	171	453 A on Mayo River
1780	Jennings et als		Jonathan		S B	1	194 425	Part interest in 528 A on branches of Russels Creek
1792	Jinnings		Samuel K		S B	1	426	Lots No 21 & 23 in Town of Martinsville
1974	Jennings	Harvey Eugene	Wanda L.		MB	60	62	Lots 9, 9A & 9B Block 2 Villa Hgts Corp Msville Dist
1987								MARTINSVILLE DISTRICT OF HENRY COUNTY, 0.1146
1990	JENNINGS	HARVEY L.		VIRGINIA T.	DB	513	670	ACRE
1992	JENNINGS			TIMMY SCOTT				SOUTHEAST SIDE OF EAST JOHN REDD BOULEVARD, COLLINS-
1992	JENNINGS			PENNY L.	DB	595	134	VILLE DIST. HENRY COUNTY, LOT 38, JOHN R. SMITH PROP
1993								SUBDIVISION
1993	JENNINGS		JAMES L.		DB	608	26	NORTHEAST SIDE OF LAUREL LANE, COLLINSVILLE DIST.
1995								HENRY COUNTY, LOT 7, SECTION "B"
1995	JENNINGS	CLINTON R.			DB	693	38	COLLINSVILLE DIST. HENRY COUNTY, LOT 1, 0521 ACRE
1995	JENNINGS	CAROL D.						MEADOW LANE
1996								WEST SIDE OF STATE ORUTE 750, RIDGEWAY DIST. HENRY
1996	JENNINGS	HARVEY E.			MB	88	402	COUNTY, PARCEL "B", 1.587 ACRES
1996								WEST SIDE OF STATE ROUTE #750, RIDGEWAY DIST. HENRY
1996	JENNINGS	HARVEY E.	WANDA L.		MB	89	21	COUNTY



**KEY**

A. S. E. — Appraisement and Settlements of Estates  
 B. P. — Blue Prints or Plat Books  
 B. S. — Supervisors Books  
 C. C. O. — County Court Orders  
 C. F. — Chancery Files

C. L. O. — Common Law Orders  
 D. B. — Deed Books  
 P. E. — Partition of Estates  
 R. — Road Files  
 S. B. — Surveyors Books

**INDEX TO MAPS and ROADS**  
**HENRY COUNTY, VIRGINIA**

8151. Pernaflex Index No. 2. Made by Hall & McChesney Inc, Syracuse, N. Y.

Stod by J. P. Bell Company, Lynchburg, Va.

YEAR	PARTY			BOOK OR FILE	Volume	Page	DESCRIPTION
	SURNAME	ABCDEFGHIJ	KLMNOPQRSTUVWXYZ				
1779	Johnston		Samuel	S B	1	68	410 A on the branches of Leatherwood Creek
1779	Johnston		Samuel	S B	1	73	350 A on the Grassy Fork of the Fishing Fork of Leatherwood Creek
1780	Johnston		Samuel	S B	1	103	272 A on the branches of Leatherwood Creek
1781	Johnston		Samuel	S B	1	218	265 A on the branches of Leatherwood Creek
1782	Johnson		Moses	S B	1	240	400 A on the head of Paula Creek on the north side of Good Spur
1785	Johnson		Jacob	S B	1	305	45 A on both sides of Loving's Creek
1790	Johnson		Joseph	S B	1	386	29 A on both sides of Loving's Creek
1791	Johnson		Lewis	S B	1	405	65 A on Bell's Spur & south branches of Dan River
1939	Johnson's (Heirs)		William	B P	2	198	8 lots 23.9 A near Horsepasture Henry County
1924	Johnson et als			B P	2	162	Property surveyed by Henry County Circuit Court
1945	Johnson		T Logan	(P B P ( D B	3 2	138 166	Tracts of land on Highway #220
1946	Johnson		Lena R	B P	3	258	Lot at Bassett in Horsepasture District
1948	Johnson		Mack W.	B P	4	120	3.9 acres situated on Road #630 in Horsepasture District.
1950	Johnson		Lucy W. C	B P	4	249	50.42 acres in Horsepasture District
1951	Johnson		James H Mack W	B P	5	18	Property on State Rd 629 in Horsepasture District
1957	Johnson		Arnold A	B P	10	66	1.65 acres near Horsepasture Church in Horsepasture Dist
1957	Johnson		Curtis W Nadine D	B P	10	66	.46 of an acre Horsepasture District
1957	Johnson		Pearl	B P	10	67	1.86 acres near Patrick County lre Horsepasture District
1959	Johnson		Joyce N. Willis E.	B P	14	85	Lot 2, Blk 2, Sylvester Turner Sub-Div. in Collinsville.
1959	Johnson		Mack W.	B P	15	66	2 lots 2 mi. S.E. of Penns Store in H. P. Dist.
1960	Johston		Robert J.	B P	15	85	1.31 acres in L'wood Dist.
1960	Johnson		Anne B.	B P	16	73	1.66 acres in R. C. Dist.
1961	Johnston		Max Gordon Shirley W.	B.P.	18	6	Lot 10,Pt. lot 14, Marrowbone Hgts., Ridgeway Dist.
1962	Johnson		D. Ella Mae/ James C.	B P	20	17	Lot 14, George W. Gusler Sub Div, Martinsville Dist.
1963	Johnson		Hughes' heirs	B P	23	63	Lots 1-6, St. Rd. #924, H. P. Dist
1963	Johnson		Ella Mae S. James C.	B P	23	73	Lot 13,Sec G,J.R.Smith Sub.Div.,M'ville Dist
1963	Johnson		Mabel Ralph S.	B P	23	74	Lot 2,Sec M,J.R.Smith Est.,M'ville Dist
1963	Johnson		Ines H.Mrs.	B P	24	11	Lot on Old M'sville Road, Ridgeway Dist
1964	Johnson		Paul L.	B P	26	36	.569 acre, St. Road 606, R.C. Dist.
1964	Johnson		Mozelle H. Wendell D.	B P	26	86	Lot 18-A, Villa Hgts. Martinsville Dist.
1964	Johnson		Selma McGhee Willie L.	B P	26	89	4lots St. Rt. 618, R.C. Dist. 2 tracts, L'wood Dist.
1964	Johnston		Johnnie's estate	B P	27	74	
1965	Johnson		Annie James R.	B P	29	64	Lot near Spencer, H. P. Dist.

(Over)



A. S. E. — Appraisal and Settlements of Estates  
 B. P. — Blue Prints or Plat Books  
 B. S. — Supervisors Books  
 C. C. O. — County Court Orders  
 C. F. — Chancery Files

C. L. O. — Common Law Orders  
 D. B. — Deed Books  
 P. E. — Partition of Estates  
 R. — Road Files  
 S. B. — Surveyors Books

# INDEX TO MAPS and ROADS

## HENRY COUNTY, VIRGINIA

8151. Permaflex Index No. 2. Made by Hall &amp; McCheaney Inc, Syracuse, N. Y.

Slod by J. P. Bell Company, Lynchburg, Va.

YEAR	PARTY			BOOK OR FILE	Volume	Page	DESCRIPTION
	SURNAME	ABCDEFGHIJ	KLMNOP				
1966	Johnson		James E.	Sandra M.	B P	33 69	Lot #1, Walter E. Minter Sub-div., Horsepasture Dist.
1966			JACK W.				
1967	JOHNSON	CHRISTINE R.			B P	36 53	0.725 ACRES, RTE #629, HORSEPASTURE DIST.
1967	JOHNSON	DOROTHY S.		KENNETH WILLIAM	B P	35 61	LOT #32, LAUREL PARK DEV., MSVILLE DIST.
1967	JOHNSON	DOROTHY HAMBY HARRY A.			B P	35 63	LOT #1, SEC. D., MRS. L. E. WATT PROP., MSVILLE DIST.
1967	Johnson	Bernard D.		Shirley C.	B P	37 97	0.484 Acre, Rte #925, Horsepasture Dist.
1968	Johnson		Jim Estate		B P	40 88	Property, Rte #87, Leatherwood Dist.
1969	JOHNSON		JAMES EARL	SANDRA M.	B P	43 92	LOTS #29,30, LYN COURT, FIGSBORO, REED CREEK DIST.
1970	JOHNSTON		KATHERINE C	WOODROW	B P	44 87	0.44 ACRE, IRISWOOD DIST.
1969	JOHNSTON		JIM		B P	41 12	
1970	JOHNSON	GLENN L.		MARIA M.	B P	46 56	LOT #5, WALL STREET, BLACKBERRY DIST.
1970	JOHNSON	ALTON H.		NATHAN E.	B P	46 68	LOT #4, RTE #684, CARVER HGTS, HORSEPASTURE DIST.
1971	JOHNSON		JAMES R.		B P	48 37	LOT #16, MILES ROAD, COLLINSVILLE, MSVILLE DIST.
1971	JOHNSTON	HELEN L. DONALD D.			B P	49 7	58.6 ACRE TRACT, O. C. LAWRENCE, IRISWOOD DIST.
1971	Johnson	Dennis K.		Nancy W	M B	50 19	Lot 9, Dodson Acres, H. P. Dist
1973	JOHNSTON	LEONARD W.		SUSAN D.	M B	55 37	LOT 6 HARRY O. & H. S. WARREN S/D, RIDGEWAY DIST.
1973	Johnson	Alfred L		Martha B	M B	56 74	Lot 40 Hanover Place Sub. in Ridgeway District
1973	Johnson	Gloria R		Charles J Jr.	M B	57 41	Lot 1 Sec. C. Carver Heights Development in H. P. Dist
1974	Johnson	Curtis W.		Nadine D.	M B	62 76	Portion of William Dillard Property Horsepasture Dist.
1974	Johnson	Frank E. Barbara H.			M B	59 23	1.32 acres St Rte 606 Reed Creek District
1976	Johnson	Charlie P.		Sinné	M B	64 115	Lots 64 & 65 Sec B St Rt 781 Horsepasture District
1976	Johnson	Dennis L.		Ruth W.	M B	65 85	Portion of Lot 24 Msville Dist
1976	Johnston	George Wayne		Shirley L.	M B	65 148	Property Iriswodd Dist.
1976	Johnson			Paul C.	M B	65 139	2 Parcels Reed Crk. District
1976	Johnston			John Dorrens Joan	M B	65 120	Lot 14 Sec A Chatmoss Corp Sub Iriswood Dist
1977	Johnson	Alvin M.		Rachel S.	M B	67 47	Rt. 687 Lot A H P Dist.
1977	Johnson	Dennis R.		Judith C.	M B	67 141	Lot 8 Stultz Rd. Martinsville Dist.
1978	Johnson	Doris G.		Marvin E.	M B	69 06	.429 ac & .502 ac Iriswood Dist.
1978	Johnston			Steven D. Tammy G.	M B	70 139	Lot 4 Sec A Reed Crk District
1978	Johnson	Bertha Ann Delmas Claude		Patricia Anne	M B	71 54	Tracts 1&2 (4.125 acres each) St. Rt. 808 Reed Crk Dist.
1979	Johnson	Dorothy H.		Ralph S. Jr.	M B	71 121	Lot 12 Mack Rd. Blackberry Dist.
1979	Johnson	Gerald K. Frances H.			M B	71 97	Lots 1, 2, 3, 4; St. Rt. 681 Blackberry Dist.
1979	Johnson	James R.		Vivian R.	M B	72 64	.8acres St. Rt. 687 H. P. District
1979	Johnson	Joseph M. Nancy N.			M B	72 39	Lot 42 Apache Trail Martinsville Dist.
1979	Johnson			S. W. Heirs	M B	72 123	Lots 1-13 Reed Crk. Dist.
1979	Johnston			William Woodrow Katherine S.	M B	82 111	1.59 ac off St. Rt. 57 Iriswood Dist.
1980	Johnson	Linda Kay			M B	74 71	Lot A Block 17 S. Chestnut St. H. P. District

**KEY**

A. S. E. — Appraisal and Settlements of Estates	C. L. O. — Common Law Orders
B. P. — Blue Prints or Plat Books	D. B. — Deed Books
B. S. — Supervisors Books	P. E. — Partition of Estates
C. C. O. — County Court Orders	R. — Road Files
	S. — Surveyors Books

**INDEX TO MAPS and ROADS**

HENRY COUNTY, VIRGINIA

(1116)

YEAR	PARTY				BOOK OR FILE	Volume	Page	DESCRIPTION
	SURNAME	ABCDEFGHIJ	IJKLMNOP	PQRSTUVWXYZ				
1980 1980	Johnson	Donald W.		Susan N.	MB	74	135	Lot 15 St. Rt. Reed Crk Dist.
1980 1981	Johnson	Anthony			DB	333	91	Lot 9 Sec. A Westwood Acres Sub. Blackberry District
1981 1981	Johnson		Mack W., Estate		MB	75	121	St. Rt. 629 Tract A, B and C Horsepasture District
1981 1981	Johnson		James R.	Vivian R.	MB	75	139	St. Rt. 687 0.8 acres Horsepasture District
1981 1981	Johnson	David W.	Linda B.		DB	340	341	Lot 22 Sec. G Sunset Avenue Martinsville District
1983 1983	Johnson	Ethel K.		Wilbert Curtis, Jr.	DB	365	498	Lot 2A St. Rt. 684, Horsepasture District
1984	Johnson	Frank E. Barbara H.			HWY PB	16	6	St. Rt. 606, Reed Creek District, Right of Way, Virginia State Highway
1984	Johnson		Oker H. Mary L.		HWY PB	16	11	St. Rt. 606, Reed Creek District, Right of Way, Virginia State Highway
1984	Johnson		Marjorie L.	Rudolph L.	HWY PB	16	29	St. Rt. 606, Right of Way, Reed Creek District, Virginia State Highway
1984	Johnson	Ann M.		Samuel E.	HWY PB	16	30	St. Rt. 606, Right of Way, Reed Creek District, Virginia State Highway
1985 1985	Johnson			Ralph S., Jr. Ruth H.	DB	395	318	Lot 16 Sec. B, Patsy Avenue, Martinsville District
1985 1985	Johnson		Norris Dale	Peggy E.	DB	401	339	Lot 41, Hanover Place, Ridgeway District
1971 1985	Johnson	Geroge Oscar			MB	81	593-595	St. Rt. 780, Pt. 8½ acres tract, Blackberry District
1986 1986	Johnson	Ella May	Scott James	Curtis	MB	81	1612-1613	Tract A being 1.621 acres, St. Rt. 57, Walnut Road, Ridgewood Rd. & Highland St. Reed Creek District
1986 1986	Johnson		Linda D.		DB	413	199	Miles Road, Lots 16 and 17, Villa Hgts. Corp. Martinsville District
1986	Johnson	Ethalene B.		Ralph David	HWY PB	16	94	St. Rt. 641, Ridgeway, Virginia State Highway Comm. Dist.
1986 1986	Johnston		Marla H. Michael D.		MB	81	1793-1794	Lots 4-6, St. Rt. 619, Iriswood District
1986	Johnson	Donald W.		Susan N.	HWY	17	70-72	St. Rt. 606, Reed Creek District, Virginia State Highway
1986	Johnson		Lucy	Vance V.	MB	82	167-170	Tract 1, Sec. B, St. Rt. 1648 and 60' private road, Sims village Sub., Iriswood District
1986 1987	Johnson	Barbara H. Frank E.			MB	82	792-793 794-795	Parcels, St. Rt. 606, Reed Creek District
1987 1987	Johnston		John Wayne Carolyn Marie H.		DB	449	429	Lots 1-7, Bk. 1, St. Rt. 57, Childress- Burch- Evans, Sub., Martinsville District
1987 1987	JOHNSTON		KELLY G.	STEVEN D.	MB	82	1392-1393	NORTHERLY END OF HAMILTON ROAD, BLACKBERRY DISTRICT HENRY COUNTY, LOT 12, OF THE CAMBRIDGE ESTATE SUB.
1988 1988	JOHNSTON	CHARLOTTE A.		RICKEY L.	DB	475	250	REED CREEK DISTRICT OF HENRY COUNTY
1988 1988	JOHNSTON	ELIZABETH A.		WILLARD L.	DB	472	145	SOUTHWEST SIDE OF ROMANA DRIVE, RIDGEWAY DISTRICT HENRY COUNTY, LOT 15, SECTION "E"
88 88	JOHNSTON			VIRGINIA KNOTT	MB	83	122	WEST SIDE OF MEADOW LANE, MARTINSVILLE DISTRICT
1989 1989	JOHNSTON			MARJORIE L. RUDOLPH L.	DB	506	706	EASTERLY SIDE OF SR #606, REED CREEK DISTRICT OF HENRY COUNTY PART OF 0.555 ACRE PARCEL
1990 1990	JOHNSTON	CURTIS BETTY P.			MB	84	281-282	SITUATED IN THE HORSEPASTURE DISTRICT OF HENRY COUNTY
1990 1990	JOHNSTON	BETTY CURTIS			MB	84	317	HORSEPASTURE DISTRICT OF HENRY COUNTY, GREEN ROAD 50' RIGHT OF WAY
1990 1990	JOHNSTON			KATHERINE Y.	MB	84	361	SOUTHEAST SIDE OF BELMONT STREET, MARTINSVILLE DIST HENRY COUNTY, LOTS 74, 76 & 77, BLOCK "B", "COLLININGWOOD PLACE" SUBDIVISION
1991 1991	JOHNSTON	FRANK E. BARBARA H.			MB	84	406	REED CREEK DISTRICT OF HENRY COUNTY, BEING A PORTION OF A 0.038 ACRE + TRACT
1990 1991	JOHNSTON	FRANK EUGENE BARBARA HARBOUR			MB	84	407	HORSEPASTURE DISTRICT OF HENRY COUNTY, BEING A PORTION OF A 8.306 ACRE TRACT, PARCEL "A"
1991 1991	JOHNSTON			KELLY G. STEVEN D.	MB	85	128	NORTHERLY END OF HAMILTON ROAD, BLACKBERRY DISTRICT HENRY COUNTY LOT 12, THE CAMBRIDGE ESTATES SUBDIVISION
1991 1991	JOHNSTON			TIMOTHY MARK	MB	85	127	SOUTHEASTERLY SIDE OF STAFFORD CIRCLE, IRISWOOD DISTRICT OF HENRY COUNTY, LOT 26, "CHATMOSS PLACE" SUB.

1128

**KEY**

A. S. E. — Appraisal and Settlements of Estates  
 B. P. — Blue Prints or Plat Books  
 B. S. — Supervisors Books  
 C. C. O. — County Court Orders

C. L. O. — Common Law Orders  
 D. B. — Deed Books  
 P. E. — Partition of Estates  
 R. — Road Files  
 S. — Surveyors Books

**INDEX TO MAPS and ROADS**  
**HENRY COUNTY, VIRGINIA**

YEAR	SURNAME	ABCDEFGHIJ	KLMNO	PQRSTUVWXYZ	BOOK OR FILE	Volume	Page	DESCRIPTION
92 92	JOHNSON			WILLIAM R., TERESA J.	JR. DB	571	366	WEST SIDE OF SANVILLE STREET, BLACKBERRY DISTRICT OF HENRY COUNTY, LOT 5, SECTION "B", SANVILLE HEIGHTS SUBDIVISION
1992 1992	JOHNSON	DAVID L.		SHARON W.	DB	575	540	NORTH SIDE OF KINGS DRIVE, HORSEPASTURE DISTRICT OF HENRY COUNTY, LOT 13, SECTION 2, KINGS VILLAGE SUBDIVISION
1991 1992	JOHNSON			PEARL (HEIRS OF)	MB	85	262	SOUTH OF STATE ROUTE 945, HORSEPASTURE DIST. HENRY COUNTY TRACTS 3A AND 3B
1992 1992	JOHNSTON	AILEEN B.		ROBERT J.	MB	85	301	SOUTHEAST SIDE OF STATE ROUTE 57, IRISWOOD DISTRICT OF HENRY COUNTY, 1.343 ACRES PARCEL "A"
1992 1992	JOHNSON		JAMES K.	SANDRA W.	DB	579	176	SOUTH SIDE OF LAUREL DRIVE, IRISWOOD DIST HENRY COUNTY LOT 4, "LAUREL PARK DEVELOPMENT"
1992 1992	JOHNSON	BERNARD	DEE	SHIRLEY C.	MB	85	409	NORTHWEST SIDE OF STATE ROUTE 629, AND THE NORTHEAST SIDE OF A 25-FOOT ROAD, HORSEPASTURE DIST. HENRY COUNTY, LOTS 61 THRU 66
1992 1992	JOHNSON			VIRGINIA O.	MB	85	397- 398	HORSEPASTURE DIST HENRY COUNTY, DRAINAGE EASEMENTS AND ROAD RIGHTS OF WAY
1991 1992	JOHNSON	HOWARD J. ALZENE			MB	85	473- 474	RIDGEWAY DIST HENRY COUNTY, DRAINAGE EASEMENTS AND ROAD RIGHTS-OF-WAY
1992 1993	JOHNSTON	GEORGE W.			MB	86	002	IRISWOOD DIST. HENRY COUNTY, PARCEL "A", 1.017 ACRES
1992 1993	JOHNSON	FRANK M., DOVIE V.	SR.		MB	86	4	SOUTH SIDE OF STATE ROUTE #629, HORSEPASTURE DIST HENRY COUNTY, TRACT "A", 55.632 ACRES
1993 1993	JOHNSTON		MARILYN L.		MB	86	24	SOUTH SIDE OF U.S. ROUTE 58, HORSEPASTURE DIST. HENRY COUNTY, LOT 2
1993 1993	JOHNSTON		MICHAEL D. MARLA H.		MB	86	25	SOUTHWEST SIDE OF STATE ROUTE 628, IRISWOOD DIST. HENRY COUNTY, PARCEL "E", 2.861 ACRES
1993 1993	JOHNSTON			ROBERT C.	MB	86	90	RIDGEWAY DIST. HENRY COUNTY, DRAINAGE EASEMENTS AND ROAD RIGHTS-OF-WAY
1993 1993	JOHNSON		MICHAEL GREGORY		MB	86	192	SOUTHEAST SIDE OF WOODLAND AVENUE, COLLINSVILLE DIST. HENRY COUNTY, PART OF LOT 17 AND ALL OF LOT 18 SEC "B" WOODLAND HEIGHTS AND ALL OF LOT 1A
1993 1993	JOHNSON			VIRGINIA KNOTT	MB	86	160	WEST SIDE OF MEADOW LANE, COLLINSVILLE DIST. HENRY COUNTY LOTS 1B, 1C, 2A AND 2B
1993	JOHNSON	HOPE G.			HWY	20	177	ROUTE 58, 0.04 ACRE HENRY COUNTY
1993	JOHNSON	HOPE G.			HWY	20	178	0.04 ACRE ROUTE 58, HENRY COUNTY
1993	JOHNSON		JAMES RONNIE	VIVIAN R.	DB	618	101	SOUTHWEST SIDE OF EAGLE LANE, HORSEPASTURE DIST. HENRY LOT 10, EAGLE LANE SUBDIVISION
1986 1993	JOHNSON		JAN A.	TAYLOR D.	DB	618	408	SOUTHWEST SIDE IF STATE ROUTE #775 AND ON THE NORTHEAST SIDE OF IVY COURT, BLACKBERRY DIST HENRY COUNTY, LOT 11 "OVERBROOK PARK SUBDIVISION"
1993 1993	JOHNSON		KIMBERLY ANNE		DB	615	478	WEST SIDE OF HILLCREST DRIVE, COLLINSVILLE DIST. HENRY COUNTY, LOT 8
1993 1993	JOHNSTON		MICHAEL D. MARLA H.		MB	86	304	STATE ROUTE 628, IRISWOOD DIST. HENRY COUNTY, PARCEL E,
1993 1993	JOHNSON		LINDA D.	RANDY DARRYL	MB	86	380	LOT 7, HENRY COUNTY, STATE ROUTE 698, HORSEPASTURE DIST.
1993 1993	JOHNSON	DAVID W.			DB	627	361	NORTHWEST SIDE OF SUNSET AVENUE, COLLINSVILLE DIST. HENRY COUNTY, LOT 22, SECTION "G", VILLA HEIGHTS CORP. SUBDIVISION
1993 1993	JOHNSON			TROY M.	DB	631	752	SOUTHWEST SIDE OF BOWLES ROAD, COLLINSVILLE DIST. HENRY COUNTY, LOT 76, PAUL W. BOWLES SUBDIVISION
94 94	Johnston		Mickey R.		DB	638	576	S/W side of Canterbury Lane, Ridgeway Dist., Lot 15 Sec. B, Sheffield Terrace S/D
94 94	JOHNSON	BUDDY L.	MARGARET H.		MB	86	629	RIDGEWAY DIST. HENRY COUNTY, VIRGINIA ROUTE 1333, 50' RIGHT OF WAY OXFORD DRIVE
1994 1994	JOHNSON	CURTHUE L.	IVESTA P.		MB	87	68	NORTHWESTERLY SIDE OF COUNTRY PLACE, IRISWOOD DIST. HENRYCOUNTY, LOT 10 AND 11 "A PLACE IN THE COUNTRY SUB."
1994 1994	JOHNSON	ALVIN O.	PATRICIA ANN		DB	653	674	NORTHEAST SIDE OF BOWLES ROAD, COLLINSVILLE DIST. HENRY COUNTY, LOT 47
1994 1994	JOHNSTON	DENNIS R	JUDY G.		MB	87	162	IRISWOOD DIST HENRY COUNTY LOT 3 SEC "Q" THE CHATMOSS CORP SUB FOR EAST GATE DEVELOPMENT SUBDIVISION
92 94	JOHNSON	ARTHUR L.		SHARLENE	MB	87	436	RIDGEWAY DIST. HENRY COUNTY
1995 1995	JOHNSON	CARL H. BARBARA J.			DB	669	52	NORTHEAST SIDE OF LAUREL PARK AVENUE, IRISWOOD DIST. HENRY COUNTY, LOT 2, SEC. 8, "INDIAN HILLS SUB"
1994	JOHNSTON		MARILYN L.		HWY	21	117	0.106 ACRES, ROTUE 58, HORSEPASTURE DIST. HENRY COUNTY
1995 1995	JOHNSON			PAUL C.	MB	87	615	EAST SIDE OF STATE ROUTE #606, REED CREEK DIST. HENRY COUNTY, PARCEL 3
1995 1995	JOHNSON	BOARD DENESE		VIRGINIA W.	MB	88	121	HORSEPASTURE DIST. HENRY COUNTY, PARCEL "A", 1.000 ACRE
95 95	JOHNSON			VIRGINIA K.	MB	88	296	NORTHEAST SIDE OF BRAMBLEWOOD DRIVE, REED CREEK DIST. HENRY COUNTY, LOTS 6-B AND 7 THE CAHILL AND PHILPOTT SUBDIVISION





## KEY

A. S. E. — Appraisement and Settlements of Estates  
 B. P. — Blue Prints or Plat Books  
 B. S. — Supervisors Books  
 C. C. O. — County Court Orders  
 C. F. — Chancery Files

C. L. O. — Common Law Orders  
 D. B. — Deed Books  
 P. E. — Partition of Estates  
 R. — Road Files  
 S. B. — Surveyors Books

## INDEX TO MAPS and ROADS

HENRY COUNTY, VIRGINIA

113A

8151. Permaplex Index No. 2. Made by Hall &amp; McChesney Inc, Syracuse, N. Y.

Stod by J. P. Bell Company, Lynchburg, Va.

YEAR	PARTY				BOOK OR FILE	Volume	Page	DESCRIPTION
	SURNAME	ABCDEFGHIJ	KLMNO	PQRSTUVWXYZ				
1779	Jones	Henry			S B	1	42	288 A on Hatchett Run
1779	Jones			Robert	S B	1	50	404 A on waters of Turner's Creek & other branches of Pigg River
1779	Jones	David			S B	1	58	119 A on Little Otter Creek
1779	Jones		John		S B	1	59	391 A on the branches of Turner's & Nicholas Creeks
1779	Jones			Thos (Capt)	S B	1	59	393 A on Turner's & Nicholas Creeks
1780	Jones			William	S B	1	98	261 A on the waters of Sycamore & Smith River
1781	Jones	Daniel			S B	1	205	165 A on Cayton's Creek a branch of Snow Creek
1782	Jones			Thomas	S B	1	253	275 A on South Fork of Otter Creek
1782	Jones (Jr)			Thomas	S B	1	254	162 A on a south branch of Otter Creek
1782	Jones			Robert	S B	1	277	296 A on the south fork of Pigg River
1783	Jones			Thomas	S B	1	276	400 A on the south fork of Pigg River
1784	Jones		John		S B	1	289	132 A on south fork of Back Creek of Yadkin River
1784	Jones	Ambrose			S B	1	306	532 A on the branches of Beaver Creek
1785	Jones			Thomas	S B	1	317	600 A on branches of Runnet Bag Creek
1790	Jones			Peter	S B	1	374	44 A on both sides of the East Fork of Naked Creek
1791	Jones		John		S B	1	408	52 A on the waters of Paul's Creek
1795	Jones		Joseph		S B	1	444	306 A on waters of Sandy River
1795	Jones		Joseph		S B	1	444	39 A on the waters of Sandy River
1812	Jones		Joseph		S B	1	481	40 A on the Rocky Fork of Sandy River
1816	Jones		Joseph		S B	1	483	22 A on the north side of Bold Branch of Marrowbone Creek
1820	Jones		Louies		S B	1	486	72 A on the Grassy Fork of the waters of Leatherwood Creek
1824	Jones et al	Armstead			S B	1	491	Part interest in $\frac{1}{2}$ A on Leatherwood waters
1824	Jones		Lewis		S B	1	491	12 A beginning where Morris & Johnson's lines cross to pointers in Deshazo's line back to beginning
1826	Jones	Armstead			S B	1	496	21 A on the branches of Leatherwood Creek
1854	Jones et al	Elizabeth			D B	14	443	Part interest in lot No 2 405 A on Leatherwood Creek
1856	Jones			William	S B	1	518	84 A on Beaver Creek and its waters
1876	Jones			Thomas	D B	19	188	65 A on waters of Marrowbone Creek
1877	Jones	Ann George K			D B	19	315	24 $\frac{1}{2}$ A near Ridgeway in Henry County
1878	Jones (Estate)	Daniel			D B	19	564	183 $\frac{1}{2}$ A 9 roods & 30 poles on Smith River
1878	Jones et al	Cyntha			D B	19	564	Dower 50 A on Smith River
1878	Jones et als	George F			D B	19	564	Lot No 1 28 A on Morgan's Ford Road on Smith River
1878	Jones et al		J H		D B	19	565	Lot No 5 22 A on Smith River in Henry County
1878	Jones et al	D W			D B	19	566	Lot No 7 6 $\frac{1}{2}$ A on Smith River in Henry County
1882	Jones		L S		D B	21	130	Plat A Revised lot No 5 25 X 75 Feet from Church St to Public Square
1883	Jones			Sallie L	D B	21	207	2 A or 9.048 Square Feet corner of Browns Warehouse Martinsville Va

Continued

A. S. E. — Appraisement and Settlements of Estates  
 B. P. — Blue Prints or Plat Books  
 B. S. — Supervisors Books  
 C. C. O. — County Court Orders  
 C. F. — Chancery Files

C. L. O. — Common Law Orders  
 D. B. — Deed Books  
 P. E. — Partition of Estates  
 R. — Road Files  
 S. B. — Surveyors Books

# INDEX TO MAPS and ROADS

## HENRY COUNTY, VIRGINIA

Slod by J. P. Bell Company, Lynchburg, Va.

8151. Permaflex Index No. 2. Made by Hall & McChesney Inc, Syracuse, N. Y.

YEAR	SURNAME	PARTY			BOOK OR FILE	Volume	Page	DESCRIPTION
		ABCDEFGHIJ	KLMNO	PQRSTUVWXYZ				
1884	Jones	Benj T		Sally L	D B	21	512	1 lot of land on Fayette Street in Martinsville
1885	Jones et als			Sally	D B	23	625	Dower lot 135 A 1 rood on branch waters of Sandy River in Henry County
1890	Jones et als		J C		D B	25	96	Part interest in property near Ridgeway Virginia
1890	Jones et al		J C		D B	24	584	Part interest in property near Ridgeway Virginia
1892	Jones	Benj T		Sallie L	D B	25	376	1 lot on Franklin Street in Town of Martinsville
1892	Jones	George O	Mary E		D B	25	548	1 lot in Town of Ridgeway on Branch St in Henry Co
1893	Jones	George O			D B	26	204	15 lots in Town of Ridgeway Va
1895	Jones	Geo O			D B	28	62	3 A on east side of Roanoke & Southern Railroad 1 mile south of Ridgeway Va
1895	Jones	Geo O	Mary E		D B	28	65	7 A & 58 poles in Henry County near Ridgeway Va
1895	Jones	Benj T C		Sallie L	D B	27	368	1 lot on Fontaine Street in Town of Martinsville in Henry County
1898	Jones	Geo O	Mary E		D B	29	427	5/8 of an A in Town of Ridgeway in Henry County
1899	Jones	Geo O	Mary E		D B	30	225	1 lot of land in Town of Ridgeway in Henry County
1899	Jones	Geo O			D B	30	295	125 A & 49 poles in Henry County on both sides of Pratt's Branch
1900	Jones	Geo O	Mary C		D B	30	446	1 3/16 of an A in Town of Ridgeway in Henry County
1900	Jones	Geo O			D B	30	448	236 A in Henry Co on both sides of Rea's Creek
1900	Jones		John C		D B	30	459	Parcel of land lying in Corporation of Ridgeway Henry County
1900	Jones	Geo O	Mary E		D B	30	464	2 1/2 A in Town of Ridgeway on road leading towards Madison
1900	Jones	Geo O			D B	30	473	3/8 of an A lying in Town of Ridgeway Henry County
1900	Jones		John C		D B	30	473	3/8 of an A lying in Town of Ridgeway Henry County
1900	Jones	Geo O	Mary E		D B	30	474	Lot containing 6 11/16 A lying in Town of Ridgeway Henry County
1902	Jones	Geo O	Mary E		D B	31	579	38 1/2 A in Henry Co on East side of Rea's Creek
1902	Jones	Geo O			D B	31	596	12 1/2 A in Henry County in Ridgeway District
1903	Jones	George O	Mary E		D B	32	279	Lot lying on east side of Main Street in Henry County Ridgeway
1904	Jones	B T		Sally L	D B	32	521	1/2 A in Henry Co on western waters of Mulberry Creek
1905	Jones	Geo O			D B	33	125	Plan of Water Supply for Phospho Lithia Springs near Ridgeway Henry County
1905	Jones	George O	Mary E		D B	33	176	11 A in Henry Co on waters of Marrowbone Creek
1905	Jones	George O			D B	33	325	63 1/2 A on south side of Smith River in Henry County Va
1906	Jones	George O	Mary E		D B	33	366	46 1/2 A 1 mile northeast of Ridgeway on waters of Rea's Creek
1910	Jones	Geo O	Mary E		D B	34	567	3 1/2 A in Henry County on waters of Rea's Creek
1910	Jones	Geo O	Mary E		D B	34	568	3 1/2 A in Henry County on waters of Rea's Creek
1910	Jones	Geo O			D B	35	600	Subdivision 17 lots on Green & Ridgeway Streets & 22 lots on Summit & Ridgeway Streets
1911	Jones		J W		D B	35	70	Lot No 7 in Henry Co on Starling Ave in Martinsville
1917	Jones	A L			D B	38	444	227 A on branch waters of Leatherwood Creek in Henry County
1917	Jones	A T			B P	1	106	Map showing correct property lines on Ridgeway Road
1917	Jones (Heirs)		John C		B P	1	81	78.22 A in Ridgeway Henry County

Continued

## KEY

A. S. E. — Appraisement and Settlements of Estates  
 B. P. — Blue Prints or Plat Books  
 B. S. — Supervisors Books  
 C. C. O. — County Court Orders  
 C. F. — Chancery Files

C. L. O. — Common Law Orders  
 D. B. — Deed Books  
 P. E. — Partition of Estates  
 R. — Road Files  
 S. B. — Surveyors Books

# INDEX TO MAPS and ROADS

## HENRY COUNTY, VIRGINIA

1128

(B)

8151. Permaplex Index No. 2. Made by Hall &amp; McChesney Inc. Syracuse, N. Y.

Slod by J. P. Bell Company, Lynchburg, Va.

YEAR	PARTY				BOOK OR FILE	Volume	Page	DESCRIPTION
	SURNAME	ABCDEFGHIJ	KLMNO	PQRSTUVWXYZ				
1920	Jones	George O	Mary E		D B	40	294	7½ A in Henry County Ridgeway District
1928	Jones		J Nick		B P	1	41	60.40 A at Horsepasture Henry County Va
1932	Jones	B T	Mary B	Sallie L Ruth	B P	1	82 83	Jack Fontaine property & lots on Church Starling Fayette & Fontaine Streets
1933	Jones (Estate)	Estelle			B P	1	106	Parcel of land lying in Ridgeway Henry County Va
1933	Jones		John C		B P	1	106	10 A in Ridgeway Henry County Va
1935	Jones	C C			B P	1	141	4 lots Ridgeway Henry County Va
1936	Jones			R W	B P	1	222	Right of Way for Transmission Line for Pinnacles Hydro Electric Project
1936	Jones (Estate)	A T			B P	1	223	Right of Way for Transmission Line for Pinnacles Hydro Electric Project Danville Va
1936	Jones (Estate)	A T			B P	1	223	Right of Way for Transmission Line for Pinnacles Hydro Electric Project Danville Va
1936	Jones	Bettie L		R W	D B	57	590	Option for Right of Way for Electric Lines
1937	Jones (Estate)			W J	B P	2	15	Lots from 1 to 10 & from 2 to 8 on Fayette & Jones Streets Martinsville Va
1937	Jones (Estate)	George O			B P	2	421	14 lots near Ridgeway Henry County Va
1939	Jones et al	Edith E			B P	2	144	Part interest in 62 lots at Ridgeway Henry County
1936	Jones	George B.			B P	3	248	Tracts of land in Ridgeway Henry County Va
1937	Jones	George O			B P	3	48	Lots on Madison Road & Top Soil Road near Ridgeway
1919	Jones (Heirs)		John C		B P	3	130	Tracts of land near Ridgeway Henry County Va
1940	Jones et als	Edith E			(P B P D B	2 34	204 452	2 Tracts of land in Ridgeway District
1941	Jones	Bessie S			(P B P D B	2 41	347 310	Lots in Town of Ridgeway
1941	Jones		J Ernest		( B P	2	365	Lots on Ridgecrest & College Streets Collinsville Va
1941	Jones	George O			B P	3	47	Lots on Highway 87 & 220 in Town of Ridgeway
1941	Jones	George O			B P	3	49	Tracts 3 / in Ridgeway District Henry County Va
1941	Jones	George O			B P	3	50	Lots on North side of Ridgeway - Map #4
1941	Jones	George O			B P	3	51	4 Lots on Public Road Ridgeway Va - Map #5
1945	Jones		J E		B P	3	247	Lots in Reed Creek District
1944	Jones	Frank			B P	3	152	Tract situated in Leatherwood District
1946	Jones et als		J.E.		B P	3	286	Sub-division of property in Reed Creek District bordering on Rt. #108 (belonging to J.E. Jones & E.M. McDaniel)
1947	Jones	Raymond Henry /			B P	3	349	Lot # 6 & 7 of R.L. Haynes sub-division in Martinsville District. (purchased from T.T. Brammer)
1947	Jones et als		J.E.		B P	4	50	Property of J.E. Jones & E.M. McDaniel just east of the ea corporate line of City of M'ville, Martinsville District.
1948	Jones et als		J.E.		B P	4	111	Lot #13 & one half Lot 12 & portion of Lot 14 J.R. Smith sub-division, Collinsville, Martinsville District.
1948	Jones et al		J E		B P	4	134	Property at Collinsville in Martinsville District.
1948	Jones		Mary Ann James B		B P	4	150	Property in town of Ridgeway.
1948	Jones	George B			B P	4	157	Property in Ridgeway District.
1946	Jones et al		J E		B P	4	207	Property in Irisburg District.
1949	Jones		Louis C		B P	4	232	Two tracts in Town of Ridgeway
1955	Jones		J E		B P	7	146	Various lots in Reed Creek District
1946	Jones		Thomas K.		B P	3	161	Blk A Thru D Cemetary Lots



## KEY

A. S. E. — Appraisement and Settlements of Estates  
 B. P. — Blue Prints or Plat Books  
 B. S. — Supervisors Books  
 C. C. O. — County Court Orders  
 C. F. — Chancery Files

C. L. O. — Common Law Orders  
 D. B. — Deed Books  
 P. E. — Partition of Estates  
 R. — Road Files  
 S. B. — Surveyors Books

# INDEX TO MAPS and ROADS

## HENRY COUNTY, VIRGINIA

Slod by J. P. Bell Company, Lynchburg, Va.

8151. Permaflex Index No. 2. Made by Hall & McChesney Inc, Syracuse, N. Y.

YEAR	PARTY				BOOK OR FILE	Volume	Page	DESCRIPTION
	SURNAME	ABCDEFGHIJ	KLMNO	PQRSTUVWXYZ				
1955	Jones		Louise M	Wallace J	B P	8	43	Lot 1 Sec C Map 2 Jeryl M Martin etal prop Martinsville District
1956	Jones etal		James B Jr		B P	10	92	3 lots on Route 220 in Town of Ridgeway
1957	Jones		George B's Estate		B P	11	20	Lots 13,14,15, on Summit Street in Ridgeway
1957	Jones		George B's Estate		B P	11	21	179.18 acres in Ridgeway District
1957	Jones		Geo B's Estate		B P	11	22	Lots 9 thru 14 Ridgeway District
1957	Jones		George B's Estate		B P	11	23	Lot South side U S 220 Ridgeway District
1957	Jones		Geo B's Est		B P	11	24	Lot North side U S 220 in Town of Ridgeway
1957	Jones		George B's Est		B P	11	25	Lot 2 at Ridgeway
1958	Jones etal		J E		B P	11	48	Property in Collinsville
1958	Jones		Dorothy S.	William D.	B P	13	41	Lot 25, Paul Bowles prop. M'ville. Dist.
1959	Jones			William Walter	B P	13	59	1.98 acres Irisburg Dist.
1959	Jones		Curtis J., Sr.		B P	14	36	Lbt 23 C. Blk', Fieldale Dev. in Fieldale
1961	Jones et al		J. E.		B.P.	17	81	Lots 1 thru 12 from Leatherwood School lot, on U.S. Rt.57
1961	Jones		Regina D. William H., Jr./		B.P.	18	69	Lot 10, Geo.W.Gusler Sub.Div.,M'ville Dist.
1962	Jones et al		Barbara S. James B.		B P	19	35	Various lots & tracts, Village of Ridgeway, Ridgeway Dist.
1962	Jones		Bobby Lee	Ruth M.	B.P.	21	24	Lot 8, Jeryl M. Martin Sub.Div. M'ville Dist
1963	Jones		Linda F. Joseph C.		B.P.	22	74	Lot 13, Lumber Brokers, Inc., M'ville Dist
1957	Jones		J.W., Est.		B P	23	52	9.12 acres, U.S. Hwy #220, M'ville Dist
1963	Jones		Harry A.		B P	23	66	Lot 18, Sec A, Carver Hgts. Sub.Div., H.P. Dist
1964	Jones et al		J. E.		B P	24	66	Various lots, Miles Rd. Collinsville, M'ville Dist
1964	Jones		Patsy P. Thomas W./		B P	25	8	2.389 acres, St. Rt. 616 Leatherwood Dist.
1965	Jones		Marion		B P	28	14	Lot 6, Sec. 1, Blk. 1, Chatmoss Subdiv. M'sville Dist.
1965	Jones		Cleo Edgar	Nancy B.	B P	28	41	Part lot 86 W.D. Young Subdiv. R.C. Dist.
1960	Jones		J. E.		B P	29	17	Rev. lots 11,12,13, The Gravely land Sub-div., R.C. Dist.
1965	Jones		James B., Jr.		B P	29	79	Tract Town of Ridgeway
1966	Jones		Odell V.	Virginia M.	B P	31	58	Lot 2, Jessie L. Wyatt prop. H. P. Dist.
1966	JONES		LULA H. LAURENCE E.		B P	35	1	LOTS 49, 50, 51, 55, GEO & M. D. KOGER SUB-DIV., H. P. DIST.
1966	JONES		ADDIE M. CORNELL		B P	35	15	PT. TRACT #2, SIMON MITCHELL ESTATE, H. P. DIST.
1967	JONES		JAMES B. JR.		B P	35	79	RTE #87, JAMES B. JONES SUB-DIV., RIDGEWAY DIST.
1967	JONES		JAMES B. JR.		B P	36	55	TRACT, RTE #87, OBIE HARRIS ESTATE, RIDGEWAY DIST.
1968	Jones		David Wayne	Rutland Shirley /	B P	38	9	Lot #B, Blk 1, Chatmoss Ct., Iriswood Dist.
1968	Jones		James B. Jr.		B P	38	36	Tract A., Rte #87, Ridgeway Dist.
1968	Jones et als		J. E.		B P	27	63	George W. Cox, Marrowbone Creek, Ridgeway Dist.
1968	Jones		Ada Via	William Robert /	B P	37	49	Lot #3, Rte #684, Horsepasture Dist.

**KEY**

A. S. E. — Appraisal and Settlements of Estates  
 B. P. — Blue Prints or Plat Books  
 B. S. — Supervisors Books  
 C. C. O. — County Court Orders  
 C. F. — Chancery Files

C. L. O. — Common Law Orders  
 D. B. — Deed Books  
 P. E. — Partition of Estates  
 R. — Road Files  
 S. — Surveyors Books

**INDEX TO MAPS and ROADS**  
**HENRY COUNTY, VIRGINIA**

113c  
 ( 2 )

20464H Permaflex Index No. 2. Made by Hall & McChesney Inc. Syracuse, N. Y.

Sold by J. P. Bell Company, Lynchburg, Va.

YEAR	PARTY				BOOK OR FILE	Volume	Page	DESCRIPTION
	SURNAME	ABCDEFGHIJ	KLMNO	PQRSTUVWXYZ				
1968	JONES	ADA VIA		WILLIAM ROBERT /	M B	39	6	PT LOT #3, WILLIAM PRESTON, JR. HEIRS PROP, H. P. DIST.
1968	JONES		JAMES B. JR.		M B	39	27	TRACT 6, JAMES B. JONES, JR. PROP, RTE #87, RIDGEWAY DIST
1968	JONES	ADDIE M. CORNELL			M B	39	28	0.93 ACRE, RTE #687, HORSEPASTURE DIST.
1968	JONES ET ALS		J. E.		M B	39	64	PROPERTY, MILES ROAD, COLLINSVILLE, MSVILLE DIST.
1968	Jones et als		J. E.		M B	40	85	Property, Iriswood Dist,
1969	Jones	Danny F.		Ruth Wood	M B	41	20	1.276 Acres, Rte #694, Horsepasture Dist.
1969	Jones	Clinton W.	Larneal N.		M B	42	68	Property, Rte #709, Horsepasture Dist.
1969	Jones		James E.	Rebecca W. Estate	M B	42	21	
1969	Jones			Thomas K.	<del>M B</del> Hwy	8	38	Rte #642
1969	Jones	Geo O.	Sub-div		<del>M B</del> Hwy	8	62	Rte #688
1969	Jones	Geo O.	Sub-div		<del>M B</del> Hwy	8	62	Rte #688
1969	JONES		J. B. SR.		B P	43	72	4.237 ACRE, RTE #639, RIDGEWAY DIST.
1969		HELEN R.			B P	44	12	LOT, RTE #673, REED CREEK DIST.
1970	JONES	ALLEN G.			B P	44	12	LOT, RTE #673, REED CREEK DIST.
1970	JONES		OPAL M.	WILLIAM J.	B P	45	54	LOT #2, RTE #669, REED CREEK DIST.
1970	JONES ET ALS			T. E.	B P	45	42	VARIOUS LOTS, PT. NORMAN L. MCGHEE PROP, BLACKBERRY DIST.
1970	JONES, JR.	BARBARA S.	JAMES B. LUCILLE A.		B P	45	98	1.254 ACRES, RTE #87, RIDGEWAY DIST.
1971	JONES		JAMES ERNEST		B P	47	34	LOT #7, LAUREL PK., SUB-DIV., IRISWOOD DIST.
1971	JONES	HELEN H. BOBBY R.			B P	47	41	0.476 ACRE, RTE #108, REED CREEK DIST.
1971	JONES	HELEN H. BOBBY R.			B P	48	17	0.476 ACRE, RTE #108, REED CREEK DIST.
1971	JONES		HEIRS THOMAS K. SR.		B P	49	75	PROPERTY, RIDGEWAY DIST.
1972	Jones			William D.	M B	50	88	4.444 acres N.W. side St. Rt 942, Blackberry Dist
1972	Jones	Earl W.	Jean G.		M B	51	84	Portion of Tract 24 Sec A Reed Cr List
1972	Jones, Jr.		J. B.		M B	52	16	0.234 acre St Rt 87 Ridgeway List.
1972	Jones, Jr.		James B.		M B	52	37	0.904 acre St Rt 220 Ridgeway List.
1972	Jones		James B.		M B	52	68	Beverly S/D in Ridgeway List near U.S. 220
1972	Jones			Patsy P. Thomas W.	M B	52	94	1.24 acres St Rt 616 Iriswood List.
1972	Jones	Harry D.	Rachel W.		M B	52	100	Lot #6 Sec B, George T. Ramsey Estate, Reed Cr. List
1972	Jones	Cornell AddierM.			M B	53	55	Portion of Tract 2, Simon Mitchell Est. Horsepasture D.
1973	JONES			PAUL B.	M B	54	77	LOT 8 BLOCK 1 STRATFORD HILL SUBDIVISION WESTOVER ROAD, COLLINSVILLE, MARTINSVILLE DISTRICT
1973	Jones	Beatrice H	Sam W		M B	56	28	Lots 86, 87, 88 & 89 St Rt. 644 in Iriswood District
1973	Jones		J B Jr.		M B	56	30	Property on St. Rt. 87 in Ridgeway District
1973	Jones		Sandra M James A Jr		M B	56	96	Lots 1 & 2 Oakland Drive Martinsville District
1975	Jones	Betty M.	William D.		M B	62	77	Lot 33 & 34 Hickory Drive S/D Collinsville Msville Dist
1975	Jones		J.B. Jr. et als		M B	62	78	Property St. Rt 640 & St Rt 750, Ridgeway District
1975	Jones	Barbara S.	James B. Jr.		M B	62	143	1.097 acres Parcel A St Rt 87, Ridgeway District

114C  
(8)

KEY

A. S. E. — Appraisal and Settlements of Estates  
 B. P. — Blue Prints or Plat Books  
 B. S. — Supervisors Books  
 C. C. O. — County Court Orders  
 C. F. — Chancery Files

C. L. O. — Common Law Orders  
 D. B. — Deed Books  
 P. E. — Partition of Estates  
 R. — Road Files  
 S. — Surveyors Books

INDEX TO MAPS and ROADS  
 HENRY COUNTY, VIRGINIA

20484H Permaflex Index No. 2. Made by Hall & McChesney Inc, Syracuse, N. Y.

Sold by J. P. Bell Company, Lynchburg, Va.

YEAR	PARTY				BOOK OR FILE	Volume	Page	DESCRIPTION
	SURNAME	ABCDEFGHIJ	KLMN	OPQRSTUVWXYZ				
1974								
1974	Jones		James H.	William H.	M B	59	24	Lot 13, Sec D Villa Hgts Subdivision Msville District
1974	Jones			Thomas King	Sr. M B	59	30	52 acres on Smith River Ridgeway District
1967	Jones		James B. Jr.		M B	59	42	Tract 5 State Route 87 Ridgeway District
1971	Jones			Reginald P.	M B	60	55	Parcel Ridgeway District
1974	Jones		S.	Margaret Paul H.	M B	60	95	3.625 acres State Route 606 Reed Creek District
1975	Jones	Angela E.		Michael O.	M B	63	20	lot 18 Sec A Carter Hgts Dev Horsepasture District
1975	Jones	Alfis C.		Pamela H.	M B	63	36	Lot 17 East Side Almer Blvd Collinsville Reed Creek Dist
1975	Jones	Allan Earl		Wanda B.	M B	63	57	Lot 25 Block 2 Huntington Hills Subdivision Section IX Vista View Lane Ridgeway District
1975	Jones	Agnes M.		Jesse C.	M B	63	112	Property Martinsville District Henry County
1975	JONE	BARBARA S.		JAMES B. JR.	M B	64	2	LOTS 21, 22, 23 ELIZABETH DR GARRETT HGTS RIDGEWAY DISTRICT
1976	JONES	CONNIE C.		ROYAL	M B	64	42	IRISWOOD DISTRICT PARCELS A & B FRED T. MARTIN ST. RT.75L
1976	Jones		Melvin L.	Lucille S.	M B	65	24	Property Iriswood District
1976	Jones	Barbara S.		James B. Jr.	M B	65	44	Lots 3,4,5,6,7,8,10,11,12,13,14,15, part of lot 9 , part of an unnumbered lot Town of Ridgeway
1977	Jones	Freddie M.		Frances N.	M B	66	124	St Rt. 620 Tract A Iriswood Dist
1977	Jones	Henry R.		LOrene B.	M B	67	144	Lots 7,8,9Sec A N. Daniels Crk. Rd. Reed Crk Dist.
1978	Jones	Garnett F.		Bobby Lee	M B	68	112	Lot 41 LONGVIEW DR. Martinsville Dist.
1978	Jones		James B. Jr.		M B	68	117	Lot 1 Town of Ridgeway
1978	Jones		Michael B.	Patricia M	M B	69	101	Lot 8-B Sec K & Tract 1 Mt. Olivet Rd. Iriswood Dist.
1978	Jones		Richard O.	Patsy G.	M B	70	115	Lot 15 S. Daniels Crk Rd. Martinsville Dist.
1978	Jones		Samuel Pete	Rebecca D.	MB	71	14	Lot 3 Blk 1 Carriage Ct. Ridgeway Dist.
1978	Jones		Ok Hui	Wilmer J.	M B	71	34	Lot 1, St. Rt. 57-Alt. Town of Bassett Blackberry Dist.
1979	Jones	Barbara J.		Robert W.	M B	72	11	Lot 7B Sec B(H. P. District)
1979	Jones			Vickie W.	M B	72	109	Lot 58 Navajo Trail Martinsville Dist.
1979	Jones	Jerry Keevin						
1979	Jones	Arnold J.		Lula Mae J.	M B	73	84	Tract 1 (1.024 ac) St. Rt. 687 Blackberry Dist.
1980	Jones	George B.			M B	73	98	17.5 acres Ridgeway District
1947	Jones	Clara P.			M B	74	68	lot 10 M. J. Lester Subdivision St. Rt. 108
1981	Jones		Kathy		DB	336	490	St. Rt. 942 Lot 2 Sec, L Blackberry District
70	Jones			Reginald P	MB	77	81	96 acres Ridgeway District
82	Jones	George O., Estate			DB	361	446	Parcel B 0.765 acre, Pine St. Town of Ridgeway Ridgeway District
83	Jones		Thomas W.	Patsy P.	DB	361	31	5.0 acres St. Rt. 616, Iriswood District
83	Jones		Norma T.	Tommy O.	MB	78	3	Lot 2 Bk. 2 Edgewood Sub., Mulberry Road, Ridgeway Dist.
83	Jones	Betty Carter		John Thomas	DB	364	137	0.671 acre Lot 13 Sec. R Turner Ashby Court, Iriswood District
83	Jones		Margaret H.	Frederick Michael	MB	78	146	St. Rt. 904 and 905, Tract A 47.008 acres, Blackberry District
83	Jones		John Paul		MB	77	124	Lackey Road Extension, Drainage Easements and Right of Way in Martinsville District

**KEY**

A. S. E. — Appraisements and Settlements of Estates  
 B. P. — Blue Prints or Plat Books  
 B. S. — Supervisors Books  
 C. C. O. — County Court Orders

C. L. O. — Common Law Orders  
 D. B. — Deed Books  
 P. E. — Portions of Estates  
 R. — Road Files  
 S. — Surveyors Books

**INDEX TO MAPS and ROADS**

HENRY COUNTY, VIRGINIA

(113)d

SOLE BY M. & W. PRINTERS, LYNCHBURG, VA.

MADE BY THE COTT INDEX COMPANY, COLUMBUS, OHIO

YEAR	PARTY				BOOK OR FILE	Volume	Page	DESCRIPTION
	SURNAME	ABCDEFGHIJ	IJKLMNOP	QRSTUVWXYZ				
1984 1984	Jones		Dempsey M., Jr.	Shirley G.	DB	389	283	Lot 9 Sec. J., Ridge Road, Martinsville Dist.
1984 1985	Jones		Kenneth M.	Sandra K.	DB	392	372	Lot 13, Paradise Hills, Leatherwood Estate Sub., #2, Iriswood District
1985 1985	Jones		Leslie Carol		DB	404	178	St. Rt. 658, 3 acres, Martinsville District
1985 1986	Jones			William Robert	MB	81	1399	1408 Tract 1A, Tract 1B and Parcel R., Iriswood District
1985 1985	Jones		Margaret A. J. Arnold		MB	81	1386	1388 Parcel B and C. U. S. 220 Business, Murphy Road, Martinsville District
1986 1986	Jones		Horace Clifton	Sharon Kay	Stone MB	81	1526	1531 St. Rt. 709, 12.133 acres, Horsepasture Dist.
1986 1986	Jones		Joanna Bruitt	Robert Dale	MB	81	2063	2066 St. Rt. 57, Tract 1 3.735 acres, Iriswood District
1986	Jones		Cleo E.	Nancy B.	HWY	17	82	St. Rt. 606, Reed Creek District, Virginia State Highway
1987 1987	Jones		Edna S.		DB	439	56	Lot 9, Kings Drive, Kings Village Sub., Horsepasture District
1976 1987	Jones		James B, Sr.		MB	82	1057-1058	0.962 acre, U. S. 220, Town of Ridgeway
1987 1987	JONES		JOHN T. & JANICE DIANE		DB	457	653	REED CREEK DISTRICT, LOT 16, SECTION "2", WESTERLY SIDE OF PLANTATION DRIVE
1987 1988	JONES			RICHARD W. & ROBERT D.	DB	463	240	HORSEPASTURE DISTRICT, PARCELS X AND Y 1.30 ACRES EACH
1988	JONES		MARGARET S. & PAUL H.		HWY	17	256	0.009 ACRE, REED CREEK DISTRICT HENRY COUNTY
87 88	JONES, et als			PATSY G. & RICHARD O.	MB	82	1916-1917	SOUTH WEST SIDE OF S. DANIELS CREEK RD. & ON THE SOUTH EAST SIDE OF SR #1142, LOT 14 & A RE-CUT OF LOT 15, NOW 15A & 15B, MARTINSVILLE DISTRICT
88 88	JONES		DARRELL W.	LORI B.	DB	469	587	NORTH SIDE OF ELIZA REAMEY AVENUE, MSVILLE DIST., LOT 3 & PART OF LOT 4
1988 1988	JONES		GENE A. & EVELYN M.		DB	475	172	IRISWOOD DISTRICT OF HENRY COUNTY, EAST SIDE OF CHATMOSS COURT EXTENSION, LOT 33, BLOCK 1, SECTION 2
1988 1988	JONES			KAY B.	MB	83	7	MARTINSVILLE DISTRICT OF HENRY COUNTY, STATE ROUTE 1118, COLONIAL DRIVE
1988 1989	JONES			WILLIAM HAROLD	MB	83	182	NORTHEAST SIDE OF SR #778, MARTINSVILLE DISTRICT, BEING PART OF TRACT 3
1989 1989	JONES			KATHY L. & WALLACE J., JR.	DB	504	147	NORTHEAST SIDE OF CHATMOSS COURT & ON THE EAST SIDE OF CHATMOSS COURT EXTENSION, IRISWOOD DISTRICT OF HENRY COUNTY, LOT 30, BLOCK 1, SEC 2
1989 1989	JONES		JANE GRAY	THOMAS L.	DB	507	238	NORTHEAST SIDE OF ROMANA DRIVE, RIDGEWAY DISTRICT HENRY COUNTY, LOT 41, SECTION "E", SHANNON HILLS SUBDIVISION
1990 1990	JONES			LORI E.	MB	84	89	NORTHWEST SIDE OF STATE ROUTE #743, MARTINSVILLE DISTRICT OF HENRY COUNTY, TRACT "C"
1981 1990	JONES		CALVIN L.	MARY S.	DB	523	272	SOUTHERLY SIDE OF STATE ROUTE 665, REED CREEK DIST HENRY COUNTY
1990 1990	JONES			JULIE S. & THOMAS E.	DB	523	735	NORTHERLY SIDE OF STATE ROUTE 626, BLACKBERRY DIST HENRY COUNTY, LOT 55
1990	JONES		LAWRENCE EDWARD LULA HAIRSTON		HWY	19	141	HORSEPASTURE DISTRICT OF HENRY COUNTY .18 ACRES
1990 1990	JONES			MICHAEL L. & MARY L.	MB	84	210	NORTHWEST SIDE OF STATE ROUTE #750, RIDGEWAY DISTRICT OF HENRY COUNTY, LOT 2
1990 1990	JONES		ALLEN KEITH		MB	84	323	WESTERLY SIDE OF STATE ROUTE #881, BLACKBERRY DIST HENRY COUNTY, PARCEL "D", 2.984 ACRES
1991 1991	JONES		ALTON L.	MARION & THOMAS W.	MB	84	410	IRISWOOD DISTRICT OF HENRY COUNTY, STATE ROUTE 616
1990	JONES		LAWRENCE EDWARD LULA HAIRSTON		HWY	19	141	HORSEPASTUE DISTRICT OF HENRY COUNTY .18 ACRES
1990 1991	JONES			VELMA MANNS	MB	84	388	NORTH SIDE OF STATE ROUTE 606, REED CREEK DISTRICT HENRY COUNTY, TRACT "1-A"
1991 1991	JONES		ALLEN K.	PATRICIA S.	MB	84	480	WESTERLY SIDE OF STATE ROUTE #881, BLACKBERRY DISTRICT HENRY COUNTY
1991 1991	JONES			ROBERT W.	MB	85	35	EAST SIDE OF STATE ROUTE 684, HORSEPASTURE DISTRICT HENRY COUNTY, LOT 3R, 4R AND A "30-FOOT PRIVATE ACESS"
1991 1991	JONES		BARBARA S.	JAMES B., JR.	MB	85	41	TOWN OF RIDGEWAY, RIDGEWAY DIST HENRY COUNTY, DRAINAGE EASEMENTS AND ROAD RIGHTS-OF-WAY
1992 1992	JONES		LARNEAL N.		MB	85	397-398	HORSEPASTURE DIST HENRY COUNTY, DRAINAGE EASEMENTS & ROAD RIGHTS-OF-WAY
1992 1992	JONES		BARBARA GOINS		MB	85	451-452	HORSEPASTURE DIST HENRY COUNTY, DRAINAGE EASEMENTS AND ROAD RIGHTS-OF-WAY
1992 1992	JONES			PAUL B. & SHARON R.	DB	503	344	LOT 88, COLONIAL HILLS SUBDIVISION, SOUTHWEST SIDE OF FERNDAL DRIVE, COLLINSVILLE DIST.

114 KEY

A. S. E. — Appraisements and Settlements of Estates  
 B. P. — Blue Prints or Plat Books  
 B. S. — Supervisors Books  
 C. C. O. — County Court Orders

C. L. O. — Common Law Orders  
 D. B. — Deed Books  
 P. E. — Portions of Estates  
 R. — Road Files  
 S. — Surveyors Books

# INDEX TO MAPS and ROADS

HENRY COUNTY, VIRGINIA

SOLE BY M. & W. PRINTERS, LYNCHBURG, VA.

MADE BY THE GOTT INDEX COMPANY, COLUMBUS, OHIO

YEAR	PARTY				BOOK OR FILE	Volume	Page	DESCRIPTION
	SURNAME	ABCDEFGHIJ	IJKLMNOP	QRSTUVWXYZ				
88 92	JONES		KAY B.		MB	83	7	MARTINSVILLE DIST HENRY OCUNTY, ST RT 118 50' RIGHT-OF-WAY
92 92	JONES	ALTON L.	MARION	THOMAS W. VIRGINIA	MB	85	525	IRISWOOD DIST HENRY COUNTY, 102.20+ ACRES, STATE ROUTE 616
92 92	JONES	CLEO E.	NANCY B.		MB	85	489	WESTERLY SIDE OF HAMILTON ROAD, BLACKBERRY DIST HENRY COUNTY, LOT 7, A WELL LOT AND PARCEL "4-C"
92 92	JONES	CHARLOTTE	AMERICA	ESTATE	MB	85	621	HORSEPASTURE DIST. HENRY COUNTY
92 92	JONES		MARTHA G.		DB	595	708	SOUTH SIDE OF CARRIAGE COURT, RIDGEWAY DIST. HENRY COUNTY LOT 4, SECTION "1", HUNTINGTON HILLS SUBDIVISION SEC "2"
92 92	JONES		MICHAEL L. MARY L.		MB	85	675	NORTHWEST SIDE OF STATE ROUTE 750, RIDGEWAY DIST. HENRY COUNTY, LOT 2, 1.812 ACRES
92 92	JONES		TANYA F.		DB	595	452	EASTERLY ;SIDE OF STATE ROUTE 648, IRISWOOD DIST. HENRY COUNTY, TRACT 5-A, STATE ROUTE 648 FOR MILL POND INC.
1993 1993	JONES		KENNETH W. TAMMY R.		DB	602	144	NORTH SIDE OF SHERWOOD CIRCLE, HORSEPASTURE DIST. HENRY COUNTY, LOT 28, SECTION "E", LAKEWOOD FOREST
1993 1993	JONES		KATHY L. WALLACE J., JR.		DB	607	746	SOUTHEAST SIDE OF CHATMOSS COURT EXTENSION, IRISWOOD DIST. HENRY COUNTY, LOT 30, BLK 1, SECTION 2, CHATMOSS COURT SUBDIVISION
1993 1993	JONES	ERIC E.	SUSAN C.		DB	616	123	NORTHWEST SIDE OF FORD ROAD, RIDGEWAY DIST HENRY COUNTY LOT 5, SECTION 5, RICH ACRES SUBDIVISION
1993 1993	JONES	MARGARET S.	PAUL H.		MB	86	329	WEST SIDE OF STATE ROUTE #606, REED CREEK DIST HENRY COUNTY, BEING PART OF PARCEL "A" AND ALL OF PARCEL "B"
1993 1993	JONES		ROGER DALE		DB	615	543	NORTHWEST SIDE OF FLAMINGO ROAD, BLACKBERRY DIST HENRY COUNTY, LOT 13, THE FLAMINGO ROAD SUBDIVISION
1993 1993	JONES		LEASHIA F. TIMMY R.		DB	616	217	NORTHERLY SIDE OF STATE ROUTE #687, BLACKBERRY DIST HENRY COUNTY, LOT 3
1993 1993	JONES	BARBARA S.	JAMES B., JR.		MB	86	432	SOUTHERLY SIDE OF ELIZABETH DRIVE, RIDGEWAY DIST. HENRY COUNTY, LOTS 21 22 AND 23, GARRETT HEIGHTS SUBDIVISION
1993 1993	JONES	CONNIE H.			DB	632	583	SOUTHWEST SIDE OF BREEZEWOOD ROAD, COLLINSVILLE DIST. HENRY COUNTY, LOT 1, SECTION NO. 10, COLLINSVILLE HIGHLANDS SUB.
1993 1993	JONES		WILLIAM HAROLD		MB	86	450	NORTHEAST SIDE OF STATE ROUTE #778, MARTINSVILLE DIST. HENRY COUNTY, BEING PT OF TRACTS "D" AND "C"
1994 1994	JONES		Michael MELVIN O.		DB	656	689	WEST SIDE OF STATE ROUTE #684, HORSEPASTURE DIST. HENRY COUNTY, LOT 2
1994 1994	JONES		KATHERINE L. THOMAS A.		DB	661	291	SOUTHWEST SIDE OF FIRST STREET, COLLINSVILLE DIST. HENRY COUNTY, LOT 17, SOUTHERN ON-HALF OF LOT 18 NOW DESIGNATED AS LOT 18B JOHN R. SMITH PROPERTY SUB.
94 94	JONES		JESSE C., JR.		DB	663	003	NORTHWEST SIDE OF STATE ROUTE #836, HORSEPASTURE DIST. HENRY COUNTY, PARCEL "D"
1994 1994	JONES	CHARLOTTE H.	WYATT MOSES		MB	87	406	NORTHEAST SIDE OF STATE ROUTE #778, REED CREEK DIST. HENRY COUNTY, TRACT 33G
1994 1994	JONES		STEVEN C. SYLVIA A.		DB	665	743	SOUTHWEST SIDE OF SALISBURY COURT, IRISWOOD DIST. HENRY COUNTY, LOT 7, SECTION NO. 1, "PATRICK HENRY FARM" SUB.
1994 1994	JONES		J. CHRISTOPHER ROBIN M.		MB	87	449	SITUATED ON SOUTH SIDE OF SHAMROCK DRIVE, RIDGEWAY DIST. HENRY COUNTY, LOT 10, BLOCK 2, SHANNON HILLS SUB. SEC. A.
1995 1995	JONES	DOUGLAS M. GENEVA S.			DB	678	644	SOUTH SIDE OF STATE ROUTE #688, HORSEPASTURE DIST. HENRY COUNTY, LOTS 4 AND 5
1995 1995	JONES	HOWARD RUSSELL, JR.	TARA K.		MB	88	107	WEST SIDE OF DOGWOOD DRIVE, IRISWOOD DIST. HENRY COUNTY LOT 1B, SEC. "F" AND LOT 2 SEC "F"
95 95	JONES	DARRELL WESLEY	LORI BOWLING		DB	698	227	SOUTHEAST SIDE OF BERKLEY PLACE AND ON THE SOUTHWEST SIDE OF WOODSHIRE ROAD LOT 14, SEC 3 KINGS MOUNTAIN SUB. REED CREEK DIST HENRY COUNTY
96 96	JONES	DEBORAH M.	MICHAEL B.		MB	88	356	SOUTHWEST SIDE OF SCOTCHTOWN DRIVE, IRISWOOD DIST. HENRY COUNTY, LOT 32, SECTION NO. 1, "PATRICK HENRY FARM" SUB.
1996 1996	JONES	ELIZABETH P.	JERRY KEVIN		MB	88	516	PHASE I NORTHWEST SIDE OF VISTA VIEW LANE, RIDGEWAY DIST. HENRY CO LOT 3, HUNTINGTON HILLS SUBDIVISION SECTION I
1996 1996	JONES	ALLEN K.	PATRICIA S.		DB	715	571	BLACKBERRY DIST. HENRY COUNTY, LOTS 6 7 AND 8 STATE ROUTE # 674
1996 1996	JONES		NICHOLAS D. TRACY C.		DB	715	274	RIDGEWAY DIST. HENRY COUNTY, 7.6771 ACRES, PEPPER RIDGE ROAD
1996	JONES	MATTIE W.	RALPH J., SR.		HWY	21	209	IRISWOOD DIST HENRY COUNTY 0.03 ACRE ROUTE #620
1996 1996	JONES	E. SCOTT	LISA P.		MB	88	595	NORTH SIDE OF NOTTINGHAM LANE, REED CREEK DIST HENRY CO LOT 127-A, HERWOOD FOREST SUBDIVISION

**KEY**

A. S. E. — Appraisement and Settlements of Estates	C. L. O. — Common Law Orders
B. P. — Blue Prints or Plat Books	D. B. — Deed Books
B. S. — Supervisors Books	P. E. — Partition of Estates
C. C. O. — County Court Orders	R. — Road Files
C. F. — Chancery Files	S. B. — Surveyors Books

**INDEX TO MAPS and ROADS**  
HENRY COUNTY, VIRGINIA

8151. Permflex Index No. 2. Made by Hall & McChesney Inc, Syracuse, N. Y.

Slod by J. P. Bell Company, Lynchburg, Va.

YEAR	PARTY				BOOK OR FILE	Volume	Page	DESCRIPTION
	SURNAME	ABCDEFGHIJ	KLMNO	PQRSTUVWXYZ				
1906	Joyce's (Heirs)		John D		D B	33	401	Lot No 1 - 92 A from Moore's Cross Roads to Horse-pasture in Henry County
1906	Joyce et al			W T	D B	33	401	Lot No 2 - 112 A from corner gum in the old line to an Alder bush to beginning in Henry County
1906	Joyce's (Estate)		Martha		D B	33	401	320 A in Henry County on branches of Mayo River
1906	Joyce et al			R L	D B	33	401	Lot No 3 - 116 A at a new corner gum in line of lot No 2 to Horsepasture Henry County
1908	Joyce	Burwell			D B	34	119	13 1/2 A lying in Henry County on both sides of public road to Burgess Mill
1925	Joyce		J Fred		B P	1	1	24 lots on south side of Smith River North Bassett Henry County Va
1936	Joyce et al			Walter	B P	1	164	Part interest in 93 lots on U S Highway near Fountain Henry County
1936	Joyce			T G (Mrs)	B P	1	199	30 A in Henry County Va
1936	Joyce			R G	B P	1	224	Right of Way for Transmission Line for Pinnacles Hydro Electric Project
1936	Joyce	G Lee			B P	1	245	29 lots situated on the Bassetts & Martinsville Highway
1938	Joyce	H N			B P	2	85	4 A near Horsepasture Henry County Va
1940	Joyce		Lem		B P	2	229	Lots on east side of Highway
1940	Joyce		Lem		B P	2	230	Lots on west side of Highway
1940	Joyce	George E			B P	2	237	36 Lots on northwest side Woody's Ford Road
1940	Joyce				(P B P	2	271	
1940	Joyce		Peter E		( D B	43	454	3 Tracts of land in Horsepasture District
<del>1940</del>	Joyce		L G		B P	3	69	Lots in Horsepasture District
1923	Joyce			W.T.'s heirs	B P	3	282	Tract of land belonging to the heirs of W.T.Joyce on North Mayo River in Horsepasture District.
1946	Joyce			William H.	B P	3	307	Tract purchased from Kermit Rorrer in H.P.Dist. and being N.portion of Tract #97 Anna G.Bouldin property.
1947	Joyce	Howard H. Charlotte W.)			B P	3	341	A part of Tract #8 W.H.Rangeley sub-division near Rangeley's Store in Horsepasture District.
1947	Joyce		James D. Vivian W.		B P	3	383	Lot #3 Blk #14 of Fieldale Development at Fieldale in Horsepasture District.
1947	Joyce			Rufus W.	B P	3	387	Property near Center Church, Horsepasture District showing exchange of land with Daniel & Gladys Stone,
1948	Joyce			Virgil W.	B P	4	113	Lot #12 of Villa Heights sub-division in Martinsville District.
1948	Joyce	Evelyn J	O D		B P	4	129	Property in Horsepasture District.
1948	Joyce			Lester Maxine M William /	B P	4	143	Property in Reed Creek District.
1949	Joyce			Roy T	B P	4	229	Property on Road No 609 Horsepasture District
1953	Joyce et al	Elsie T			B P	6	21	Agreed line about 1/2 mile N W of Center Church H.P.Dist.
1955	Joyce		James G		B P	7	108	58 acres in Horesepasture District
1956	Joyce	Berta S Frank			B P	8	109	7 lots in Ridgeway District
1956	Joyce			W A	B P	8	122	.65 of an acre U S Rd #220 in Reed Creek District
1956	Joyce			Wm C	B P	8	122	.65 of an acre on Rt 220 in Reed Creek District
1956	Joyce	Andy			B P	9	57	3.7 acres in Horsepasture District
1956	Joyce		James C		B P	9	57	3.7 acres in Horsepasture District
1956	Joyce		Jeanne F Robert E		B P	9	92	Lot B Fieldcrest Mills Inc Horsepasture District
1957	Joyce		J David		B P	12	31	Various lots

A. S. E. — Appraisement and Settlements of Estates  
 B. P. — Blue Prints or Plat Books  
 B. S. — Supervisors Books  
 C. C. O. — County Court Orders  
 C. F. — Chancery Files

C. L. O. — Common Law Orders  
 D. B. — Deed Books  
 P. E. — Partition of Estates  
 R. — Road Files  
 S. B. — Surveyors Books

# INDEX TO MAPS and ROADS

## HENRY COUNTY, VIRGINIA

Slod by J. P. Bell Company, Lynchburg, Va.

8151. Permaflex Index No. 2. Made by Hall & McChesney Inc, Syracuse, N. Y.

YEAR	PARTY				BOOK OR FILE	Volume	Page	DESCRIPTION
	SURNAME	ABCDEFGHIJ	KLMNO	PQRSTUVWXYZ				
1959	Joyce	Evelene S.	Moir A., Jr.		B P	14	21	2 acres on St. Rt. # 695 H. P. Dist.
1947	Joyce		Tom		B P	14	33	2.8 Acres on Rd. # 629 in H. P. Dist.
1955	Joyce	G.C.,	H. M.		B P	15	58	60 acres in H. P. Dist.
1959	Joyce	George E.,	June W.		B P	15	10	.71 acre on St. Rt. #682 in H. P. Dist.
1959	Joyce		J. A.		B P	15	46	Property on Bull Run Creek in H. P. Dist.
1960	Joyce		W. A.		B P	15	76	Lot at Bassett Forks in R. C. Dist.
1960	Joyce		Patsy G. Roy C.		B.P.	17	26	Lot 77, Longview Devel., in Collinsville
1960	Joyce	Estelle S.	Randolph James/		B.P.	17	28	Tract on St. Rt. 609, H.P. Dist.
1961	Joyce	Hester S. Andy			B P	19	16	Lot 4, John R. Shackelford prop. H. P. Dist.
1952	Joyce		Perry M.		B P	20	12	95 acres North side of Mayo River, H. P. Dist.
1960	Joyce	A. R.			B P	20	34	11 acres on St. Rd. #920, H. P. Dist.
1962	Joyce	Elmer Lee	Katherine S.		B.P.	21	12	Lot 15, Geo. W. Gusler Sub. Div., M'ville Dist
1963	Joyce	Clyde D.	Rebecca W.		B.P.	22	23	Lot 60, Longview Devel. M'ville Dist
1961	Joyce	G.C's heirs			B.P.	22	54	Various lots, St. Rd. 698 & 627, H.P. Dist
1963	Joyce	Dewel G.			B P	23	4	Lots 1 thru 44, Carrie Koger prop, H.P. Dist
1963	Joyce	Earlene A.	Thomas A.		B.P	23	48	0.51 acre, S.J. Road/ <sup>695</sup> near Spencer, H.P. Dist
1961	Joyce	Bernard E.			B P	26	66	Div. of Lot 4, & .34 acre tract St. Rd. 687, H. P. Dist.
1964	Joyce	Bernard E.			B P	27	22	2 tracts, H.P. Dist.
1965	Joyce	B. Woodrow			B P	30	77	Parcels A & B, <sup>St.</sup> Rt. 609, H. P. Dist.
1966	Joyce	EVELENE S.	MOIR A.		B P	35	52	1 ACRE, HORSE PASTURE DIST.
1965	Joyce		MICHAEL G. PEARL R.		B P	35	77	2.693 ACRES, RTE #697, IRISBURG DIST.
1967	Joyce		SYLVIA B. WILLIAM G.		B P	36	18	PART LOT #8, 8A, TOWN AND COUNTY R. ESTATE, R. C. DIST.
1967	Joyce		Patty W. Maynard A.		B P	37	24	1.71 Acres, Rte #687, Horsepasture Dist.
1968	Joyce		Raymond S. Jr.		B P	40	12	.45 Acre, Alice C. Joyce Est., Blackberry Dist.
1968	Joyce		Lem		B P	40	42	Property, Rte #678, Blackberry Dist.
1969	Joyce	Emma Ashworth	Tommy Louie		B P	41	87	Lot 1 and 2, Rte #626, Blackberry Dist.
1969	Joyce		James William		B P	8	75	
1971	Joyce	CHARLIE G.	YVETTA B.		B P	46	81	PROPERTY NEAR WINGFIELD ORCHARD, RTE #627, HORSE PASTURE DIST.
1971	Joyce	GLADYS P.	MURVIN L.		B P	47	36	LOT #3, SAMUEL E. MARTIN PROPERTY, FIELDALE, HORSE PASTURE DIST.
1971	Joyce	CHARLIE G.	YVETTA B.		B P	48	2	3.14 ACRE, RTE #627, HORSE PASTURE DIST.
1972	Joyce	Carl S.	Mary Kate Hunt		M B	50	78	Lot 28, St Rt 897, Geo Griggs property R. C. List
1972	Joyce		John P. et als		M B	51	34	Property in the Reed Cr. Dist
1980	Joyce	Brenda J.	Jimmie L.		M B	73	161	Part of Lot 4 St. Rt. 787 H. P. Dist.

**KEY**

A. S. E. — Appraisal and Settlements of Estates  
 B. P. — Blue Prints or Plat Books  
 B. S. — Supervisors Books  
 C. C. O. — County Court Orders  
 C. F. — Chancery Files

C. L. O. — Common Law Orders  
 D. B. — Deed Books  
 P. E. — Partition of Estates  
 R. — Road Files  
 S. — Surveyors Books

**INDEX TO MAPS and ROADS**  
**HENRY COUNTY, VIRGINIA**

1153  
 (B)

20464H Permaflex Index No. 2. Made by Hall & McChesney Inc. Syracuse, N. Y.

Sold by J. P. Bell Company, Lynchburg, Va.

YEAR	PARTY				BOOK OR FILE	Volume	Page	DESCRIPTION
	SURNAME	ABCDEFGHIJ	KLMNO	PQRSTUVWXYZ				
1972	Joyce	Carl S.	Mary Kate	Hunt	M B	52	44	Lot 28 George Griggs S/D St Rt 897, Reed Cr. Dist.
1972	Joyce	Anne Sue	et als		M B	53	11	Property St Rt 748, Blackberry Dist.
1972	Joyce		Lloyd Donald	Et als	M B	53	11	Property St Rt 748, Blackberry Dist.
1972	Joyce		Otis C.	Zada C.	M B	53	78	Property Horspasture District
1972	Joyce		Mildred L.	John P.	M B	53	84	Lots # 4 & % Jesse D. & Christine A. Cahill Subdivision Reed Creek Dist.
1973	JOYCE	HARRY D.			M B	55	06	0.132 ACRE TRACT, BLACKBERRY DISTRICT
1973	JOYCE	ANNIE J.	LLOYD D.		M B	55	46	TRACT B. ST RT 748, BLACKBERRY DISTRICT
1973	Joyce	Gail Duffy	Gerald R		M B	56	96	Lot 39 Blk 1 Sec 2 Chatmoss Court Sub. Iriswood District
1973	JOYCE	GAIL DUFFY	GERALD R		M B	56	96	LOT 39 BLK 1 SEC 2 CHATMOSS COURT SUB IRISWOOD DISTRICT
1973	JOYCE		R L JR		M B	56	62	1.202 ACRES ST RTE 650 IN IRISWOOD DISTRICT
1975	Joyce	Dare W.			M B	63	14	Lot 25 & Part of lot 26 Sec J. Stultz Road Msville Dist.
1974	Joyce et als	H. C.			M B	59	13	2 tracts Horsepasture District
1974	Joyce	Bruce Clifton Jr.			M B	59	64	Tracts State Route 601 Blackberry District
1974	Joyce		Emma A.	Tommy Louie	M B	60	1	Tracts State Route 626 Blackberry District
1974	Joyce		James L. Jr.	Joyce Martin	M B	60	58	Lot 5 Sec 2 Rich Acres Lakeview Road Ridgeway District
1974	Joyce	Bruce Clifton Jr.			M B	60	66	1.230 acres Crestview Drive Blackberry District
1974	Joyce	Freda Dale	Wayne D.		M B	60	77	Lot 4 Sec 3 Block 1 Marrowbone Hgts S/D Ridgeway District
1974	Joyce		Joe D. Jr.	Mary Helen	M B	60	84	Lot 3 Sec C Lakewood Terrace Horsepasture District
1974	Joyce		Roy Cleveland	Patsy G.	M B	61	67	Part of lot 4-B Block A Colonial Hills S/D Msville Dist
1975	Joyce		Michael Gene		M B	63	88	Lot 8 Block 2 Rich Acres Lakeview Rd Ridgeway District
1975	Joyce	Gloria Jean M.			M B	63	88	Lot 8 Block 2 Rich Acres Lakeview Rd Ridgeway District
1973	Joyce	Harry			M B	61	93	Property Blackberry Diestric
1974	Joyce		Jennie B.	Robert L. JR	M B	61	121	1.202 acres St Rte 650 Iriswood District
1974	JOYCE		OTIS C.		M B	64	24	PROPERTY U. S. ROUTE 220 RDWAY DIST
1976	JOYCE		OTIS C.		M B	64	77	PARCELS C, D, & E RIDGEWAY DIST
1976	Joyce		Ronald G.		M B	64	122	Portion of a 34.5 acre tract Blackberry District
1976	Joyce	Evelene S. Moir A. Jr.			M B	65	123	7,28 acre H P Dist
1976	Joyce		Otis C.	Zada C.	M B	64	150	Property H P Dist.
1976	Joyce	G. C. Heirs			M B	65	117	Recut of lots 6 & 7 Sec B Blkberry Dist
1977	Joyce		J. Fred Estate		M B	67	4 & 5	Property near Bassett Blkberry Dist
1977	Joyce		James F.	Sue M.	M B	67	28	Lot 10 Blk 3 Edgewood Sub. Ridgeway Dist.
1977	Joyce	Bobby Joe	Nancy C.		M B	67	56	Rt. 698 Part of 10.6 ac tract H P Dist.
1977	Joyce	Cynthia Lynne F.	Stephen Douglas		M B	67	125	Lot 4 Sec F Collinsville Martinsville Dist.
1977	Joyce	David			M B	68	22	14.19 acres Share II Tract B Blkberry Dist.
1977	Joyce		J. Fred Estate		M B	68	22	14.19 acres Share II Tract B Blkberry Dist.



1168 KEY

A. S. E. — Appraisal and Settlements of Estates  
 B. P. — Blue Prints or Plat Books  
 B. S. — Supervisors Books  
 C. C. O. — County Court Orders  
 C. F. — Chancery Files

C. L. O. — Common Law Orders  
 D. B. — Deed Books  
 P. E. — Partition of Estates  
 R. — Road Files  
 S. — Surveyors Books

# INDEX TO MAPS and ROADS

## HENRY COUNTY, VIRGINIA

20484H Permaflex Index No. 2. Made by Hall & McChesney Inc. Syracuse, N. Y.

Sold by J. P. Bell Company, Lynchburg, Va.

YEAR	PARTY				BOOK OR FILE	Volume	Page	DESCRIPTION
	SURNAME	ABCDEFGHIJ	KLMNO	PQRSTUVWXYZ				
1977 1977	Joyce		James D. Mary E.		M B	68	81	Tract A St. Rt. 687 Blkberry Dist.
1978 1978	Joyce		Mattie Pearl (Est.) Thomas M. JR.		M B	69	67	Parcel B & C Sec Rd. 627 & #830 H P Dist.
1978 1978	Joyce		Mae Ellen J.		M B	69	114	Parcel E, U. S. 220 Ridgeway Dist.
1978 1978	Joyce	Daniel G.			M B	70	67	Portion J. Fred Joyce Estate 74.46 Reed Crk Dist.
1978 1978	Joyce		Otis		M B	70	91	Lots, Horsepasture District
1978 1979	Joyce		Otis C. Zada C.		M B	71	47	2.02 acres Va. Sec. Rd. 696 H. P. Dist.
1979 1979	Joyce, Jr.		James L. Joyce M.		M B	71	150	Lot 23 Sec E Shannon Hills Ridgeway District
1979 1979	Joyce	Frederick L.	Virginia H.		M B	72	02	Lots 36-41 St. Rt. 687 Blackberry Dist.
1979 1979	Joyce		Ronald Lloyd		M B	71	153	Lot 11 Mack Rd. Blackberry District
1979 1979	Joyce	Freda Dale	Wayne Dudley		M B	73	06	Lot 5 Block 19 H. P. District
1973 1980	Joyce		Norman		M B	74	69	Tract A (15.405 ac) St. Rt. 775 & at rear of Lots E-M Blackberry Dist.
1980 1980	Joyce	David L. Dianne Y.			M B	74	43	Lots 13-15 Sec A Shumate Drive Reed Crk. Dist.
1980 1980	Joyce	Ernest R.			MB	74	138	0.95 acre St. Rt. 695 Horsepasture Dist.
1980 1980	Joyce		Otis		MB	74	146	Well Lot Blackberry Dist.
1958 1980	Joyce	G. T.	R. J. Heirs		MB	75	74	Two Lots Horsepasture District
1980 1936	Joyce		Peter W.		MB	75	79	St. Rt. 698 East Side 13/4 acres Horsepasture District
1980 1980	Joyce Sisters				MB	75	75	2 acres on Sand Road
1980 1981	Joyce		Shirley P. Jimmie Lee		DB	332	243	Lot 16 Sec. J. Holiday Property Ridgeway District
1981 1981	Joyce		Rita J.		DB	332	520	St. Rt. 695 0.55acres Horsepasture District
1980 1981	Joyce	Ernest R.			DB	333	573	St. Rt. 695 0.95 acre Horsepasture District
1977 1981	Joyce	Bernard E.			MB	75	94	6.16 acres St. Rt. 901 Blackberry District
1981 1981	Joyce	David P.			MB	76	18	St. Rt. 602 Tract 4-R Horsepasture District
1981 1981	Joyce		Pauline R. Thomas B.		MB	76	31	St. Rt. 657 Parcel B Reed Creek District
1980 1982	Joyce	Cynthia Faye	Otis C. Zada C.		DB	350	369	2.02 acres Virginia St. Rt. 696 Horsepasture District
77 82	Joyce	David	J. Fred, Estate		MB	77	75	Property Blackberry District
83 83	Joyce		Lucy K., Estate		MB	78	36	West Side 30ft. road space St. Rt. 766, Tract A 12 acres Horsepasture District
83 83	Joyce		James F. Rebecca M.		MB	78	164	St. Rt. 650, 2.074 acres, Tract 1, Iriswood District
83 83	Joyce	Elsie T.			MB	78	166	St. Rt. 748, Parcels A and B., Blackberry District
84 84	Joyce	Brenda Dodson			MB	79	39	Carol Court, Unit 7, Martinsville District
84 84	Joyce	Amy Hunter, Trustee Elizabeth Tilley	Robert Luther, Jr. Robert Luther, III		HWY PB	16	35	St. Rt. 606, Right of Way, Reed Creek District, Virginia State Highway
84 84	Joyce	Elizabeth Tilley	Robert L., Jr.		HWY PB	16	34	St. Rt. 606, Right of Way, Reed Creek District, Virginia State Highway
84 84	Joyce	Clyde David	Peggy Jane Rutherford		MB	80	85	St. Rt. 627, Lot 3 being 5.248 acres in Horsepasture District
67 84	Joyce	Dewell G.			MB	80	101	Lots 21-46 on St. Rt. 627 in Henry County
84 84	Joyce	Gloria Jean M.	Michael Gene		MB	80	109	1.81 acres on St. Rt. 650 in Iriswood District
84 84	Joyce	Donald Ray Gloria Jean Michael	Peggy P. Gene		MB	80	110	30.54 acres, 32.09 acres, 0.36 and 0.896 acres in Iriswood District

**KEY**

A. S. E. — Appraisements and Settlements of Estates  
 B. P. — Blue Prints or Plat Books  
 B. S. — Supervisors Books  
 C. C. O. — County Court Orders

C. L. O. — Common Law Orders  
 D. B. — Deed Books  
 P. E. — Portions of Estates  
 R. — Road Files  
 S. — Surveyors Books

**INDEX TO MAPS and ROADS**

115c

HENRY COUNTY, VIRGINIA

MADE BY M & W PRINTERS, LYNCHBURG, VA.

MADE BY THE COTT INDEX COMPANY, COLUMBUS, OHIO

YEAR	PARTY				BOOK OR FILE	Volume	Page	DESCRIPTION
	SURNAME	ABCDEFGHIJ	IJKLMNO	PQRSTUVWXYZ				
1985 1985	Joyce		Kimberly T. Kenneth E.		DB	394	620	Longview Drive and Briarwood Lane, Lot 80 Martinsville District
1985 1985	Joyce	Bernard E.	Juanita H.		MB	81	441-450	Village of Sanville, Joyce Road, Blackberry District
1985 1985	Joyce			Patsy L.	DB	404	284	Lot 14, Sec. 2, Sedgefield Drive, Greenbriar Park Sub., Horsepasture District
1985 1985	Joyce	Amy Stultz			MB	81	1266	2168, St. Rt. 609, Lots 5 and 6, Reed Creek District
1985 1986	Joyce	Bernard E., Jr.	Linda N.		MB	81	1532	1534 St. Rt. 627, Parcel A 3.085 acres
1986 1986	Joyce		Moir Leon		DB	411	309	Lot 8 Sec. K, Ramble Road, Martinsville Dist.
1980 1986	Joyce			Susan Courtney	DB	415	547	3.98 acres, off Taylor Road, Blackberry Dist.
1986 1986	Joyce			Pauline S. Ronald G.	MB	81	1825	1828 1.0102 acres, St. Rt. 626, Blackberry District
1986 1986	Joyce		Kathy F.	Steven Ray	DB	418	203	Lots 13-16, Sec. D, Gaynor Heights, Mason Court, Martinsville District
1986 1986	Joyce	Cynthia F.		Stephen D.	DB	424	524	Lot 16, Sec. 2, Parkwood Court, Martinsville Dist.
1986 1986	Joyce	Brenda J.	Jimmie L.		DB	427	768	St. Rt. 787, Pt. Lot 4, Horsepasture District
1986 1986	Joyce			Tamera P. Richard L.	DB	434	350	Lot 17, Susan Drive, Martinsville District
1987 1987	Joyce	Harvey W., JR.		Sharon L.	MB	82	556-559	Parcels, Horsepasture District
1987 1987	Joyce			Sanford J.	DB	442	358	U. S. 57, Lot 4, Carolina Cotton and Woolen Mills Co., Martinsville District
1987 1987	JOYCE			THOMAS A. ROBIN J.	MB	82	1466-1467	LOTS 27 & 28, SECTION 1, GREENBRIAR PARK SUB. EASTERLY SIDE OF KENMORE AVENUE HORSEPASTURE DIST.
1987	JOYCE	ELEANOR B.	ET AL		HWY	17	187-188	ROUTE 650, IRISWOOD DISTRICT, HENRY COUNTY
1988	JOYCE			ROY E. RUTH L.	HWY	17	226-227	0.31 ACRE, SR #609, BLACKBERRY DISTRICT, HENRY CO
1988	JOYCE			VERA VIA	HWY	17	237-238	BLACKBERRY DISTRICT, HENRY COUNTY
88 88	JOYCE	AUBREY L.			DB	468	435	1.8339 ACRES, HORSEPASTURE DISTRICT
1988 1988	JOYCE	BRENDA A.			DB	475	179	SR #609 HORSEPASTURE DISTRICT OF HENRY COUNTY, 0.5423 ACRE
1988 1988	JOYCE	CLYDE WAYNE & LAURIE	HERTTING		DB	477	672	SOUTHEASTERLY SIDE OF SR #811, HORSEPASTURE DIST. OF HENRY COUNTY, LOTS 30-A, 31-A, 32-A, AND 33-A
1988 1988	JOYCE			ROBERT LUTHER, JR., ET ALS	MB	83	17	REED CREEK DISTRICT OF HENRY COUNTY, SR #606
1988 1988	JOYCE			OTIS C.	MB	83	64	BLACKBERRY DISTRICT OF HENRY COUNTY, DRAINAGE EASEMENTS AND RIGHTS-OF-WAY
1989 1989	JOYCE		LLOYD D.		MB	83	195	SOUTHWEST SIDE OF SR #57, REED CREEK DISTRICT, 1.00 ACRE TRACT
1989 1989	JOYCE	BRENDA A.			DB	491	207	NORTHEAST SIDE OF ST RD #609, BLACKBERRY DISTRICT, BEING ALL OF THE 0.5423 ACRE LOT
1989 1989	JOYCE et al		JOE DONALD		DB	494	602	SE SIDE OF SR #672, REED CREEK DISTRICT, BEING PART OF LOT 5, SECTION B, GEORGE T. RAMSEY ESTATE SUBDIVISION
1989 1989	JOYCE	GARY DEAN	LORETTA P.		DB	498	578	SOUTHWEST SIDE OF PIONEER TRAIL AND TO THE REAR OF LOT 12, SECTION "1", NOW DESIGNATED AS LOT 12X "COLLINSVILLE HIGHLANDS" SUBDIVISION
1989 1989	JOYCE	BERNARD E. JR.	LINDA N.		MB	83	407	SOUTHWEST SIDE OF SR 904, BLACKBERRY DISTRICT OF HENRY COUNTY PARCEL "A1", 1.440 ACRES
1989 1990	JOYCE			ROBERT E. TERRI C.	MB	83	594	NORTHEAST SIDE OF SR #630, HORSEPASTURE DISTRICT OF HENRY COUNTY, LOTS 15 & 16
1989 1990	JOYCE	BERNARD E., JR.,	LINDA N.		MB	83	628	SOUTHWEST SIDE OF SR #904, BLACKBERRY DISTRICT OF HENRY COUNTY, SHOWING MOBILE HOME SPACES 2, 3, 4, 5, AND 6
1990 1990	JOYCE	GLENDIA SHELTON	JAMES RANDOLPH, JR.		MB	84	16	NORTHERLY SDIE OF SR #609, ST #683, HORSEPASTURE DISTRICT OF HENRY COUNTY PARCEL "F-2"
1990 1990	JOYCE	GARY L.	MELISSA C.		MB	84	179	WEST SIDE OF STATE ROUTE #698, BLACKBERRY DISTRICT HENRY COUNTY, BEING PART OF LOT 25 SEC "A" NOW DESIGNATED AS LOT 25A
1989 1991	JOYCE	BERNARD E. CRYSTAL T.			MB	84	408	BLACKBERRY DISTRICT OF HENRY COUNTY, NORTH SIDE OF STATE ROUTE 627, NOW DESIGNATED AS TRACT 9R

116 KEY

A. S. E. — Appraisements and Settlements of Estates  
 B. P. — Blue Prints or Plat Books  
 B. S. — Supervisors Books  
 C. C. O. — County Court Orders

C. L. O. — Common Law Orders  
 D. B. — Deed Books  
 P. E. — Portions of Estates  
 R. — Road Files  
 S. — Surveyors Books

# INDEX TO MAPS and ROADS

HENRY COUNTY, VIRGINIA

MADE BY M. A. W. PRINTERS, LYNCHBURG, VA.

MADE BY THE COTT INDEX COMPANY, COLUMBUS, OHIO

YEAR	PARTY			BOOK OR FILE	Volume	Page	DESCRIPTION
	SURNAME	ABCDEFGHIJ	KLMNO				
91 91	JOYCE	GARY T. CATHY J.			DB	545 641	NORTHWEST SIDE OF WOODLAWN ROAD AND ON NORTHERLY SIDE WARWICK TERRACE, REED CREEK DISTRICT OF HENRY COUNTY, LOT 17, SECTION 4, KINGS MOUNTAIN DEVELOPMENT CORPORATION
91 91	JOYCE	DANNY W.	LORI M.		DB	548 22	NORTHEAST SIDE OF STATE ROUTE #657, MARTINSVILLE DISTRICT HENRY COUNTY, PARCEL "A", 1.002 ACRES
91 91	JOYCE	CARL L., JR.		SANDRA V.	MB	85 78	WESTERLY SIDE OF STATE ROUTE 698, BLACKBERRY DISTRICT OF HENRY COUNTY, TRACTS 7, 8, 9 AND 10
91 91	JOYCE		MINNIE W.		MB	85 85	NORTH SIDE OF STATE ROUTE 609, EAST AND WEST SIDES OF STATE ROUTE 943, BLACKBERRY DISTRICT OF HENRY COUNTY BEING PART OF TRACT 8
91 91	JOYCE		JAMES H.		MB	85 100	NORTHWEST SIDE OF STATE ROUTE #697, IRISWOOD DISTRICT HENRY COUNTY, LOTS 3, 4, AND 5 THE IRISBURG HEIGHTS SUB.
92 92	JOYCE		LOUSIE S.		MB	85 167-169	SOUTHEAST SIDE OF STATE ROUTE 695, HORSEPASTURE DISTRICT HENRY COUNTY
91 92	JOYCE		OTIS C. ZADA C..		MB	85 196-197	DRAINAGE EASEMENTS AND ROAD RIGHTS-OF-WAY R. G. MANNING SUBDIVISION
1992 1992	JOYCE	CLYDE DAVID		PEGGY R.	MB	85 267	SOUTHERLY SIDE OF STATE ROUTE 627, HORSEPASTURE DIST. HENRY COUNTY, LOT 3, G. A. AND K. C. KOGER SUBDIVISION
1992 1992	JOYCE	CHERYL S.		JEFFREY L.	MB	85 284	WESTERLY SIDE OF STATE ROUTE 677, BLACKBERRY DIST. HENRY COUNTY, BEING PART OF TRACT 1, NOW BEING DESIGNATED AS TRACT 10.
1992 1992	JOYCE			RICKY D. SHERRY M.	MB	85 286	IRISWOOD DIST. HENRY COUNTY, LOT "1-B", 1.276 ACRES + STATE ROUTE #650
92 92	JOYCE		JAMES G., JR.	SHIRLEY R.	R.DB	582 377	SOUTHERLY AND EASTERLY SIDES OF SEDGEMOUNT DRIVE, RIDGEWAY DIST HENRY COUNTY, LOT 1 SEC 2 GREENBRIER PARK
92 92	JOYCE	EUGENE M. DORIS M.			MB	85 460	SOUTHEASTERLY SIDE OF STATE ROUTE 666, BLACKBERRY DIST. HENRY COUNTY, PARCEL "A"
92 92	JOYCE	CYNTHIA F.		STEPHEN D.	DB	588 574	NORTH SIDE OF BEAVER RIDGE ROAD, COLLINSVILLE DIST HENRY COUNTY, LOT 14, SECTION 3, "COLLINSVILLE HIGHLANDS" SUB.
92 92	JOYCE		JEFFREY L.	PAULINE S.	MB	85 625	SOUTHERLY SIDE ;OF A 40-FOOT ST. LEADING OFF THE WESTERLY SIDE OF STATE ROUTE 606, REED CREEK DIST HENRY COUNTY, LOT 31 AND PART OF LOT 32
92 92	JOYCE			RICHARD ROXANNE	MB	85 590	EAST SIDE OF JOHNSON LANE, REED CREEK DIST HENRY COUNTY LOTS 28 AND 29 AND PART OF LOT 30
92 92	JOYCE			RICKY D. SHERRY L.	MB	85 619	IRISWOOD DIST HENRY COUNTY, LOT 1-B
92 92	JOYCE			TIMOTHY P. PAMELA M.	MB	85 628	SOUTHAST SIDE OF STATE ROUTE 695, HORSEPASTURE DIST. HENRY COUNTY, PART OF TRACT "A"
1992 1993	JOYCE		JIMMY W.	SANDRA M.	DB	599 363	END OF A 30-FOOT ACCESS EASEMENT SOUTHWEST SIDE OF STATE ROUTE 696, HORSEPASTURE DIST. HENRY COUNTY, TRACT 1 AND A 30-FOOT ROADSIDE
1993 1993	JOYCE	ARLETTA A.			MB	86 193	SOUTHWEST SIDE OF STATE ROUTE 676, BLACKBERRY DIST. HENRY COUNTY, TRACT 2
1993 1993	JOYCE		JAMES L. JR. JOYCE M.		DB	616 331	LOT 23 SECTION E., SHANNON HILLS SUBDIVISION, RIDGEWAY DIST. HENRY COUNTY, ROMONA DRIVE
1993 1993	JOYCE			STEVE L.	DE	617 310	HORSEPASTURE DIST HENRY COUNTY, 1.2378 ACRES
1993 1993	JOYCE	BERNARD E., JR.	LINDA N.		DB	629 286	SOUTHWEST SIDE OF STATE ROUTE #904. BLACKBERRY DIST. HENRY COUNTY. PARCEL "A"
1993 1993	JOYCE	BRAD G.		KIMBERLY A.	DB	623 52	BLACKBERRY DIST HENRYCOUNTY, 1.1173 ACRES
1993 1993	JOYCE		JAMES L.	PAMELA B.	DB	627 619	SOUTHWEST SIDE OF HILLTIP DRIVE, COLLINSVILLE DIST. HENRY COUNTY, LOT 6, MAP 4-A, PAUL W. BOWLES SUBDIVISION
1993 1994	JOYCE	CHERYL S.		JEFFREY L.	DB	633 34	WEST SIDE OF HILL STREET FIELDALE HORSEPASTURE DIST. HENRY COUNTY, LOT 6, BLK 8, FIELDALE DEVELOPMENT SUB.
1993 1993	JOYCE			THOMAS B. PAULINE R.	DB	628 413	NORTHWEST SIDE OF STATE ROUTE #657, TRACT "D", 5.922 ACRES REED CREEK DIST HENRY COUNTY
94 94	Joyce		John Steve		MB	86 600	Northerly side of the S. Daniel Ck. Road and Hudson Dr. Lots 4R & 2B
94 94	Joyce		Michael E.		MB	86 590	S/W side of SR 912, Blackberry Dist., Henry Co., Lots 1 & 2 & part of 3, Fairway Acres S/D
1994 1994	JOYCE	BERNARD E. CHRYSYAL T.			DB	640 722	SOUTHWEST SIDE OF STATE ROUTE #687, BLACKBERRY DIST. HENRY COUNTY, PART OF PARCEL "C" NOW "C-2"
1994 1994	JOYCE		KEVIN J.		DB	652 198	WESTERLY SIDE OF GRAND LAKE DRIVE, HORSEPASTURE DIST. HENRY COUNTY, LOT 8, SEC. "B", LAKEWOOD FOREST SUB.
1994 1994	JOYCE			ROY CLEVELAND PATSY G.	DB	649 312	SOUTHEAST SIDE OF COLONIAL DRIVE, COLLINSVILLE DIST. HENRY COUNTY, BEING PART OF LOT 4B BLOCK "A", "COLONIAL HGTS. SUB."
994 1994	JOYCE		KENNETH E. KIMBERLY T.		DB	653 130	WESTERLY SIDE OF FOX DEN COURT, COLLINSVILLE DIST. HENRY COUNTY, LOT 12 SEC NO. 11 "COLLINSVILLE HIGHLANDS" SUB
1994 1994	JOYCE	ESTELLE S.			MB	87 278	SOUTH SIDE OF STATE ROUTE #609, INTERSECTING WITH STATE ROUTE #583, HORSEPASTURE DIST. HENRY COUNTY, LOT 318
1994 1994	JOYCE	GARY D.		LORETTA P.	DB	662 554	SOUTHWEST SIDE OF PRUITT DRIVE, BLACKBERRY DIST. HENRY COUNTY, TRACT "R"
1994 1994	JOYCE			ROBERT E. FERRI C.	MB	87 346	NORTHEAST SIDE OF STATE ROUTE #630, HORSEPASTURE DIST. HENRY COUNTY, LOTS 15 AND 16

**KEY**

A. S. E. — Appraisements and Settlements of Estates  
 B. P. — Blue Prints or Plat Books  
 B. S. — Supervisors Books  
 C. C. O. — County Court Orders

C. L. O. — Common Law Orders  
 D. B. — Deed Books  
 P. E. — Portions of Estates  
 R. — Road Files  
 S. — Surveyors Books

**INDEX TO MAPS and ROADS**

(115d)

HENRY COUNTY, VIRGINIA

SOLD BY H & W PRINTERS, LYNCHBURG, VA.

MADE BY THE GOTT INDEX COMPANY, COLUMBUS, OHIO

YEAR	PARTY				BOOK OR FILE	Volume	Page	DESCRIPTION
	SURNAME	ABCDEFGHIJ	KLMNO	PQRSTUVWXYZ				
1994 1995	JOYCE			PAULINE S.	MB	87	468	REED CREEK DIST HENRY COUNTY, DRAINAGE EASEMENTS AND ROAD RIGHTS-OF-WAY
1994 1995	JOYCE	CYNTHIA F.		STEPHEN D.	MB	87	484	NORTH SIDE OF A 50" RIGHT-OF-WAY OFF OF STATE ROUTE 663, REED CREEK DIST. HENRY COUNTY, LOT 13
1995 1995	JOYCE	DONNA LYNN			MB	87	560	EAST SIDE OF STATE ROTUE #993, REED CREEK DIST. HENRY COUNTY, LOT "A"
1995 1995	JOYCE		LLOYD DONALD, JR.		DB	674	122	BLACKBERRY DIST. HENRY COUNTY, 0.2347 ACRE
1995 1995	JOYCE		JULIE K.		MB	88	36	NORTHWEST SIDE OF PLANDOME COURT, IRISWOOD DIST. HENRY COUNTY, LOT 3, SECTION "A", THE CHATMOSS CORP. SUB.
1995 1995	JOYCE			WILLIE RAY	MB	88	22	HORSEPASTURE DIST. HENRY COUNTY, 1.3 ACRE PARCEL, PARCEL "A", STATE ROUTE #1404
1995 1996	JOYCE	EARLENE A.	THOMAS ALLEN		MB	88	368	HORSEPASTURE DIST HENRY COUNTY, 10.1257 ACRES STATE ROUTE #695, 50 FOOT RIGHT OF WAY
1996 1996	JOYCE	GEORGE V.		VELMA T.	DB	711	293	NORTHWEST SIDE OF TROTT CIRCEL, HORSEPASTURE DIST. HENRY COUNTY, LOT 14, CARVER HEIGHTS SUBDIVISION
1996 1996	JOYCE		JEWEL L.	WINFRED L.	DB	709	506	NORTHEAST SIDE OF REED CREEK DIST HENRY COUNTY, LOT 13 0.465 ACRE
1996 1996	JOYCE		OTIS C.		MB	88	581	WESTERLY SIDE OF STATE ROUTE #680, BLACKBERRY DIST. HENRY COUNTY, LOTS 1 THRU 14 AND TRACT "A"
1996 1996	JOYCE			SHIRLEY JEAN	MB	88	585	OFF THE SOUTHEASTERLY SIDE OF STATE ROUTE 627, HORSE-PASTURE DIST HENRY COUNTY, PART OF PARCEL "C-1", 1.000 ACRE
1996 1996	JOYCE		MARK ANDY		MB	88	648	HORSEPASTURE DIST. HENRY COUNTY, 7.804 ACRES



## KEY

A. S. E. — Appraisement and Settlements of Estates  
 B. P. — Blue Prints or Plat Books  
 B. S. — Supervisors Books  
 C. C. O. — County Court Orders  
 C. F. — Chancery Files

C. L. O. — Common Law Orders  
 D. B. — Deed Books  
 P. E. — Partition of Estates  
 R. — Road Files  
 S. B. — Surveyors Books

## INDEX TO MAPS and ROADS

HENRY COUNTY, VIRGINIA

8151. Permaflex Index No. 2. Made by Hall &amp; McChesney Inc, Syracuse, N. Y.

Stod by J. P. Bell Company, Lynchburg, Va.

YEAR	PARTY	BOOK OR FILE	Volume	Page	DESCRIPTION
1787	Henry County Courthouse	S B	1	343	9½ A for Prison in Henry County
1791	Henry County Court	S B	1	418	10 A from white oak below spring to a blackjask on Hairston's line
1791	Henry County Court	S B	1	418	2 A beginning at a red oak crossing Hairston's line
1792	Henry County Courthouse	S B	1	425 & 426	Lot No 1 in Town of Martinsville
1922	Henry County Roads	B P	1	178	Roads in Henry County Va p. 21 p. 80
1929	Henry County Farm	B P	2	254	Subdivision of 12 lots near Fieldale Henry County
1929	Henry County Courthouse	B P	2	397	Plans for Courthouse Martinsville Va
1938	Henry County Jail	B P	2	398	Proposed addition to Henry County Jail
1938	Henry County Courthouse	B P	2	399	Plans for Courthouse addition in Martinsville Va 2 A near Martinsville Chatham Road Martinsville
1939	Henry County School Board	B P	2	127	District Henry County Va
1949	Henry County School Board	B P	4	225	6.5 Acres at Chestnut Knob Ridgeway District
1949	Henry County Plywood Corp	B P	4	250	Water main in Ridgeway District
1951	Henry County School Board	B P	4	372	One acre at Chestnut Knob Ridgeway District.
1952	Henry County School Board	B P	5	60	7.2 acres situated at Bassett in Reed Creek District
1941	Henry County School Board	B P	6	55	Property at Fieldale Horsepasture District
1953	Henry County School Board	B P	6	61	Lot on Field Avenue in Fieldale
1957	Henry County School Board	B P	10	72	12.42 acres in Leatherwood District
1957	Henry County School Board	B P	11	1	6.07 acres Sanville Elementary School Horsepasture Dist.
1958	Henry County School Board	B P	12	26	Road distance & bearings
1960	Henry and Patrick County Line	B.P.	17	87	Boundary Crosses St. Hwy 57 & The Philpott Dam
1961	Henry County	B.P.	17	104	6.4 acres N. of Bassett R.C. Dist LAUDFILL
1961	Henry Memorial Park	B.P.	18	1	Various Cemetery lots, R.C. Dist
1961	Henry County	B.P.	18	84	Relocation of Portion of 40' access Road
1961	Henry County School Board	B.P.	18	85	.76 acre W. side St. Rt. 57A in Bassett, H.P. Dist
1962	Henry County School Board, et al	B P	20	54	3.21 acres & 4.80 acres St. Rt. #650, Irisburg Dist.
1962	Henry County School Board	B P	23	38	0.65 acre & 1.35 acre, St. Rt. 781, Ridgeway Dist
1964	Henry County School Board	B P	25	52	16.07 acres on St. Rt. 713, R. C. Dist.
1965	Henry County School Board	B P	28	62	5.9735 acres, 6.4762 acres St. Rts. 57 & 754 R.C. Dist.
1966	Henry County School Board	B P	29	16	Various Lots and tracts on Hwy 685 Ridgeway District
1966	Henry County Public Service Authority	B P	32	21	
1966	Henry County School Board	B P	32	27	portion Chatmoss Corp. property, Martinsville Dist.
1966	Henry County Board of Supervisors	BP	30	66	.1223. acre Wilmoth McVay Property Irisburg District
1966	Henry County School Board	B P	32	54	Chatmoss Corporation, Martinsville Dist.
1967	HENRY COUNTY REDISTRICTING	B P	35	95	
1969	HENRY COUNTY SCHOOL BOARD	B P	43	41	PORTION OF LOTS #10 A. AND 11, CAMP BRANCH, IWOOD DIST.
1970	Henry County Public Serv. Authority	B P	44	66	Well Lot, Lithia Springs Sub-Div., Ridgeway District
1974	Henry County Public Service Authority	M B	61	132	Property for the Scuffle Hill Corp, Ridgeway District
1971	Henry County Investment Corporation	BP	47	75	Various Lots, Leatherwood Farm, Iriswood District

## KEY

A. S. E. — Appraisal and Settlements of Estates  
 B. P. — Blue Prints or Plat Books  
 B. S. — Supervisors Books  
 C. C. O. — County Court Orders  
 C. F. — Chancery Files

C. L. O. — Common Law Orders  
 D. B. — Deed Books  
 P. E. — Partition of Estates  
 R. — Road Files  
 S. B. — Surveyors Books

# INDEX TO MAPS and ROADS

## HENRY COUNTY, VIRGINIA

Slod by J. P. Bell Company, Lynchburg, Va.

8151. Permaflex Index No. 2. Made by Hall & McChesney Inc, Syracuse, N. Y.

YEAR	PARTY				BOOK OR FILE	Volume	Page	DESCRIPTION
	SURNAME	ABCDEFGHIJ	KLMNO	PQRSTUVWXYZ				
1974 1975	Henry County Public Service Authority				M B	62	85	Property Henry County
1976 1976	Henry Co Public Service Authority				M B	66	19	.06 acre St Rt. 606 Reed Crk. Dist.
1976 1976	Henry Co Public Service Authority				M B	65	91	St Rt 682 H P Dist.
1976 1976	Henry Co Public Service Authority				M B	66	4	Henry Co.
1976 1976	Henry Co. Board of Supervisors				M B	66	94	Parcel A Iriswood Dist
1976 1976	Henry Co. Public Service Authority				M B	66	4	Henry Co. Property
1962 1979	Henry County School Board				M B	72	157	7 ac Irisburg School & 2 tracts Charles Bell Prop. Irisburg Dist.
1979 1980	Henry County School Board	MOGUA	VISTA		M B	74	19	110.37 acres Ridgeway District
1979 1980	Henry County School Board				M B	74	20	Map # 2 5.334 acres Ridgeway Dist.
1979 1980	Henry County School Board				M B	74	19	115.74 acres Ridgeway Dist.
1979 1980	Henry County School Board				M B	74	20	5.334 acres Ridgeway District
1980	Trustees of the Henry County Baptist Assn.				M B	74	49	Lot A (.316 acre) St. Rt. 57 Blackberry District
1980 1980	Henry County Public Service Authority				MB	75	1	Pt. Tract 2 St. Rt. 753 Reed Crk Dist
1982	Henry County Industrial Development Auth.				MB	76	111	Property Ridgeway District
1979 1982	Henry County Industrial Development Auth.				MB	76	134	Tract A and B U. S. 220 Ridgeway District
1982 1982	Henry County Public Service Authority				DB	349	275	City of Martinsville and Henry County- Water Service Agreement
1982	Henry County Landfill Project				MB	77	2-4	Henry County
82	Henry County Public Service Authority				DB	355	473	U. S. 220 10 foot utility easement, Ridgeway District
78 83	Henry County Public Service Authority				MB	78	25	St. Rt. 674 Parcels in Blackberry District
83 83	Henry County Public Service Authority				MB	78	26	Raw water intake and pump station site West of St. Rt. 674 Parcel A 0.689 acres, Blackberry District
78 83	Henry County Public Service Authority				DB	366	655	Property of William A and Mary S. Foley, Sewer Line Reed Creek District
83 84	Henry County Public Service Authority				DB	372	162	Right of Way in Ridgeway District
84 84	Henry County Public Service Authority				DB	373	319	Pleasant Grove Acres, South Jack Road Lot 17A ( Well Lot) Blackberry District
83 84	Henry County Public Service Authority				DB	372	162	Right of Way/ Easement APCO
84 84	Henry County Baptist Association				MB	79	137	Kings Mountain Road, Parcel A 5 (acres) in Reed Creek Dist.
83 83	Henry County Public Service Authority				MB	77	121	Lackey Road Ext., Drainage Easements and Right of Way in Martinsville District
83 82	Henry County Public Service Authority				MB	77	121	Lackey
84 82	Henry County Board of Supervisors- Project No. 82/1/W				MB	79	149-160	
82 84	Henry County Board of Supervisors- Project No. 82/3/W				MB	80	1-17	Water facility improvements Collinsville Transmission Main
82 83	Henry County Board of Supervisors- Project No. 82/3/W				MB	79	142-148	Water facility improvements Villa Heights Transmission Main
83 83	Henry County Public Service Authority				MB	77	121	Lackey Road Ext., Drainage Easement and Right of Way in Martinsville District
84 84	Henry County Public Service Authority				DB	384	654	Parcel A-0.307 Acres-State Rd. 964 & 775 Horsepasture/ Dist.
84 84	Henry County Public Service Authority				DB	384	663	Portion of Tract 50--St. Rd. 666 & 719
84 84	Henry County				MB	80	88,89	90,91 St. Rt. 641 Construction Plans
76 86	Henry County School Board(New Bassett High School)				MB	80	169	St. Rt. 682 and 683, State School Plant Project #44-1A Henry County
75 85	Henry County Board of Supervisors				MB	81	508-517	Tract A, B and E, St. Rt. 642 and 640, Smith River and Marrowbone Creek, Ridgeway District

**KEY**

A. S. E. — Appraisements and Settlements of Estates  
 B. P. — Blue Prints or Plat Books  
 B. S. — Supervisors Books  
 C. C. O. — County Court Orders

C. L. O. — Common Law Orders  
 D. B. — Deed Books  
 P. E. — Portions of Estates  
 R. — Road Files  
 S. — Surveyors Books

**INDEX TO MAPS and ROADS**

HENRY COUNTY, VIRGINIA

~~1178~~  
1178

SOLD BY M & W PRINTERS, LYNCHBURG, VA.

MADE BY THE CITY INDEX COMPANY, COLUMBUS, OHIO

YEAR	PARTY				BOOK OR FILE	Volume	Page	DESCRIPTION
	SURNAME	ABCDEFGHIJ	IJKLMNOP	QRSTUVWXYZ				
66 86	Henry County Baptist Assoc., Trustees				MB	81	1837-	1840 U. S. 58, Horsepasture District
86 86	Henry County P. S. A.				DB	424	191	St. Rt. 754 and unnamed street, proposed 10' easements, Reed Creek District
1985 1986	Henry County Furniture Museum				MB	82	364-365	St. Rt. 57 and 673, Bassett, Tract A, Reed Creek District
1987 1987	Henry County Sight Easement				HWY	17	119-121	St. Rt. 674, Reed Creek District, Virginia State Library
1987 1987	Henry County School Board				MB	82	816-819	St. Rt. 647 and U. S. 58, Tract 1, Pt. Lot 11 & Lot 12, George T. Winn Property, Iriswood District
1986 1987	Henry County P. S. A.				DB	435	729	Hillcrest Park Water Connection, Stephenson St. and Westover Drive
1987 1987	HENRY COUNTY				MB	82	1069-1072	TRACT D-137.155 ACRES, EAST SR #108, MARTINSVILLE DIST
1974 1987	HENRY COUNTY PUBLIC SERVICE AUTHORITY				MB	82	1195-1204	PROJECT #73-2-W, U.S. ROUTE 220, SOUTH WATER FILTRATION PLANT, HENRY COUNTY
1974 1987	HENRY COUNTY PUBLIC SERVICE AUTHORITY				MB	82	1185-1194	PROJECT #73-2-W, U.S. ROUTE 220, SOUTH WATER FILTRATION PLANT, HENRY COUNTY
1974 1987	HENRY COUNTY PUBLIC SERVICE AUTHORITY				MB	82	1175-1184	PROJECT #73-2-W, U.S. ROUTE 220, SOUTH WATER FILTRATION PLANT, HENRY COUNTY
1974 1987	HENRY COUNTY PUBLIC SERVICE AUTHORITY				MB	82	1165-1174	PROJECT #73-2-W, U.S. ROUTE 220, SOUTH, WATER FILTRATION PLANT, HENRY COUNTY
1974 1987	HENRY COUNTY PUBLIC SERVICE AUTHORITY				MB	82	1157-1164	PROJECT #73-2-W, U.S. ROUTE 220, SOUTH WATER FILTRATION PLANT, HENRY COUNTY
1935 1987	HENRY COUNTY BOARD OF SUPERVISORS				DB	456	378	TRACTS OF THE S.S. STEPHENS SUBDIVISION, PROPOSED ABONDONMENT/VACATION OF PROPERTY
87 88	HENRY COUNTY PUBLIC SERVICE AUTHORITY				DB	468	428	WEST SIDE OF SR #606 AND ON THE NORTH AND SOUTH SIDES OF SR #754, REED CREEK DISTRICT
1987 1989	HENRY COUNTY				MB	83	216	EAST SIDE OF SR #108, MARTINSVILLE DISTRICT
1990	HENRY COUNTY FURNITURE MUSEUM				HWY	19	136	STATE ROADS 673 AND 756, HENRY COUNTY VIRGINIA
1988 1990	HENRY COUNTY SCHOOL BOARD				MB	84	160	BLACKBERRY DISTRICT OF HENRY COUNTY, STATE ROUTE #712, TRACT "A"
1991 1991	HENRY COUNTY PUBLIC SERVICE AUTHORITY				DB	544	654	SOUTHEAST SIDE OF STATE ROUTE 57, IRISWOOD DISTRICT HENRY COUNTY, PARCEL A, 1.149 ACRES






KEY

A. S. E. — Appraisement and Settlements of Estates  
 B. P. — Blue Prints or Plat Books  
 B. S. — Supervisors Books  
 C. C. O. — County Court Orders  
 C. F. — Chancery Files

C. L. O. — Common Law Orders  
 D. B. — Deed Books  
 P. E. — Partition of Estates  
 R. — Road Files  
 S. B. — Surveyors Books

INDEX TO MAPS and ROADS  
 HENRY COUNTY, VIRGINIA



8151. Permaplex Index No. 2. Made by Hall & McChesney Inc, Syracuse, N. Y.

Stod by J. P. Bell Company, Lynchburg, Va.

YEAR	PARTY				BOOK OR FILE	Volume	Page	DESCRIPTION
	SURNAME	ABCDEFGHIH	IJKLMNO	PQRSTUWXYZ				
1877	Horsepasture School Trustees				D B	20	181	3 5/8 A on waters of Grassy Creek in Horsepasture District
1877	Horsepasture School Trustees				D B	19	265	3 A on Neighborhood Road Horsepasture District
1898	Horsepasture School Trustees				D B	30	103	1 A in Henry County on waters of Rock Run
1898	Horsepasture School Trustees				D B	29	435	5/8 of an A on east side of Mayo road in Henry County

