

Certain SURNAMEN are set out below in their full spelling. If the surname you are seaching DOES NOT APPEAR, search the page for the alphabetical combination shown at the head of the section.

	PAGE		PAGE		PAGE		PAGE
Dr, DS, DT	21						
DRAPER	61						
DREWRY	63						
Dua-Dun, DUO	23	Dup-Duz, DV	25			Dw, Dy, DX, DZ	27
DUDLEY	65					DYER	67
Ea-Ec	29	Ed-Eh	31	Ei-Em	33		
EAST	69	EDWARDS	75				
EARLY	71	EGGLESTON - EGGLESTON	77				
EANES	73						
En-Er	35			Es-Ez	37		
ENGLISH	79			EVANS	81		

Dr

**Du
Dw
Dy**

**Ea
to
Em**

**En
to
Ez**

KEY

A. S. E. — Appraisal and Settlements of Estates	C. L. O. — Common Law Orders
B. P. — Blue Prints or Plat Books	D. B. — Deed Books
B. S. — Supervisors Books	P. E. — Partition of Estates
C. C. O. — County Court Orders	R. — Road Files
C. F. — Chancery Files	S. B. — Surveyors Books

8151. Permaplex Index No. 2. Made by Hall & McChesney Inc, Syracuse, N. Y.

INDEX TO MAPS and ROADS

HENRY COUNTY, VIRGINIA

Slod by J. P. Bell Company, Lynchburg, Va.

YEAR	PARTY				BOOK OR FILE	Volume	Page	DESCRIPTION
	SURNAME	ABCDEFGHIJ	KLMNO	PQRSTUVWXYZ				
1946	Dalton etals	H.F.			B P	3	290	A re-sub-division of Lot #5 of Elijah Mize property W. of Bassett in Horsepasture District.
1947	Dalton			Paul Vester	B P	4	37	1.72 acres on H'way #58 in Horsepasture District.
1956	Dalton	D Alvin			B P	8	122	1/2 acre on St Rd #687 in Ridgeway District
1953	Dalton		J M		B P	9	77	Lots 13,14,15,K.C.Koger Estate Martinsville District
1956	Dance	Clyde W	Lorene M		B P	9	83	Lot 5 Block 2 Section 2 Marrowbone Hgts Ridgeway District
1953	Dalton	D Alvin			B P	9	101	3 lots in Ridgeway
1960	Dalton	Delsie M. Frank,			B P	16	19	1.97 acres in H. P. Dist.
1961	Darby		Marie		B.P.	17	68	.51 acre, in Ridgeway Dist.
1962	Dashiell,	Eldon G. M.,	Mary Hairston		B P	20	26	Lot #1, Carver Hgts. Sub. Div. H. P. Dist.
1962	Dalton	Betty R. Elmer E.			B P	20	93	2.4 acres Rt. #775 H. P. Dist.
1963	Dalton	Hazel J.	Jerry E.		B.P.	22	60	Lot 24,Sec 1,Marrowbone Hgts.Ridgeway Dist
1963	Dalton	Charles R./	Joan R.		B P	23	9	Lot 18,Blk 3,Stratford Hill Sub.Div. M'ville Dist.
1963	Dalton		Thelma A.		B P	24	52	Lot 26,Sec 0,Villa Hgts.Corp. M'ville Dist
1965			Ruth S.					
1965	Dancy		Roscoe F.,		B P	29	9	Lot 9, Blk. 5, Sec.B, Shannon Hills, Ridgeway Dist.
1965								
1965	Dalton		Joseph N.		B P	30	7	P.lots 58 thru63, and 86, Anna G.Bouldin Sub-div.,H.P.Dist
1966	Dallas	Cecil G.		Willie Jr.	B P	33	55	Tract, State Route #648, Leatherwood Dist.
1967								
1967	DANGERFIELD		MARY E.		B P	36	13	0.50 ACRES, HORSEPASTURE DIST.
1967								
1967	DALTON	HAROLD W.		ROBERTA S.	B. P	35	60	VARIOUS LOTS, RTE #692, HORSEPASTURE DIST.
1967	Dalton		Judy K. Jimmie Edward		B.P	37	39	0.56 Acre, Rte 606, Reed Creek Dist.
1968	Dalton	Carl R.		Patricia T.	B P	40	39	Lot #33, 34, Rte #627, Blackberry Dist.
1969	Dalton	Carl R.		Patricia T.	B P	42	38	Property, Dr. Morris Home Tract, Blackberry Dist.
		BETTY R. ELMER E.			B P	46	61	PROPERTY, RTE #666, BLACKBERRY DIST.
1970	DALTON		KATHY M. GEORGE JR.		B P	46	78	LOT #2M SEC. C., CARVER HGTS, HORSEPASTURE DIST.
1973	DARNELL	DOROTHY G.		VICTOR I.	M B	54	63	PART OF TRACT A AND ALL OF TRACT C. HUNTINGTON HILLS SECTION A ST RT 838, BLACKBERRY DISTRICT
1973				ROBERT PHILIP				
1973	DALTON		MARY LOUISE N.		M B	55	73	LOTS 3 & 4 CLARICE J. ROBERTS SUBDIVISION, REED CREEK DISTRICT
1974								
1974	Dalton	Harley L		Teresa J	M B	61	28	Lot 2 F D & Gaenell W Thomasson S D in Msville Dist
1970								
1974	Darby		L C	Pencie A	M B	61	108	Property in Ridgeway District
1975								
1975	Dameron	David G.	Nancy J.		M B	62	103	Portion of lot 7 Sec 3 Collinwood Place Inc. Msville D.
1975								
1975	Dalton	Charles R.	Kay W.		M B	63	25	Lot 37 Sec A Eastwood S/D Iriswood District
1976								
1976	Dalton	Carlie G.	Jeanne P.		M B	64	116	Lots 1, 2, 3, & 4 H. L. Eanes Estate S/D Ridgeway Dist
1976								
1976	Damron	Clinton G. Sue H.			M B	66	74	Lot 11 Blkberry Dist
1978								
1978	Dameron		Margaret L.	Roger D.	M B	69	11	Lot 1 Ingram Dr. Reed Crk DIST.
1979								
1979	Dameron		Margaret L.	Roger D.	M B	71	112	Lot 7 Sec A Crestview Park S/D Blackberry Dist.
1979								
1979	Dancy			Roscoe F.	M B	72	40	Lot 14 Sec 2 Parkwood Ct. Martinsville Dist.
1979								
1979	Dameron	Dale W. Barbara B.			M B	73	21	Lot 14 Block 5 Sec 2 Chatmoss Ct. Ext. Iriswood Dist.

KEY

A. S. E. — Appraisement and Settlements of Estates
 B. P. — Blue Prints or Plat Books
 B. S. — Supervisors Books
 C. C. O. — County Court Orders
 C. F. — Chancery Files

C. L. O. — Common Law Orders
 D. B. — Deed Books
 P. E. — Partition of Estates
 R. — Road Files
 S. B. — Surveyors Books

INDEX TO MAPS and ROADS

HENRY COUNTY, VIRGINIA

Slod by J. P. Bell Company, Lynchburg, Va.

8151. Permaflex Index No. 2. Made by Hall & McCheaney Inc, Syracuse, N. Y.

YEAR	PARTY			BOOK OR FILE	Volume	Page	DESCRIPTION
	SURNAME	ABCDEFGHIJ	KLMNOP				
1979							
1980	Dalton	Carlie G.			MB	74 125	USS 220 Ridgeway Dist.
1979							
1980	Dalton	Carlie G.			MB	74 127	Lots A and B and 7.395 acre tract Ridgeway Dist.
1980							
1980	Dalton	Carlie G.			MB	75 67	Lots 1, 11, B containing 1.51 acres and 6.8 acre tract Ridgeway District
1981							
1981	Dalton	Angie M. Marvin Lee			DB	332 641	Lot 7 Sec. A St. Rt. 610 Iriswood District
83							
83	Dalton	Donna G. David E.			DB	360 220	St. Rt. 1229, Lot A 0.257 acres Blackberry District
85							
85	Darnell		Victor Ivon, Jr. Tammy W.		DB	393 559	St. Rt. 57, Pt. Lot 34 Bk. A, Midway Sub., Blackberry District
85							
85	Dalton		Paul V. Virginia H.		DB	396 635	Lot 21 Sec. E, Romana Drive, Ridgeway District
85							
85	Dalton		Jo Ann P. James Howard		DB	407 446	Sunset Road, Forest Acres Sub. 50 ft. road space, Martinsville District
86							
86	Dalton		Jody F. Jerry W.		DB	415 67	Lot 5, Sec. L., Fall Drive, J. R. Smith Estate Sub.
86							
86	Darnell		Tammy W. Victor I., Jr.		DB	414 247	Lot 1, Sec. 2, St. Rt. 942, Blackberry District
87							
87	Dalton		Michael K.		MB	82 977	976-St Rt. 688, Tracts 1 and 2, Ridgeway District
37							
87	DALTON		ROY ALLEN SCARLET A.		DB	451 549	SOUTHWEST SIDE OF CRESCENT COURT, LOT 6, SECTION "A" WESWOOD ACRES SUBDIVISION, BLACKBERRY DISTRICT
87							
87	DALTON		EDGENARIAL H.		MB	82 1617	1616- SOUTH SIDE OF SR #609, BLACKBERRY DISTRICT, FORMERLY HORSEPASTURE DIST. BEING PART OF TRACT 5
88							
88	DALTON		MICHAEL K.		MB	82 2043	2042- SR # 6-8, RIDGEWAY DISTRICT, HENRY COUNTY
88							
88	DALTON		ROY A. SCARLETT A.		DB	484 727	SOUTHWEST SIDE OF SR #698, HORSEPASTURE DISTRICT OF HENRY COUNTY, BEING ALL OF LOT 1
89							
89	DAGENHART		M. R.		MB	83 586	MARTINSVILLE DISTRICT OF HENRY COUNTY, DRAINAGE EASEMENTS AND ROAD RIGHTS-OF-WAY
89							
89	DALTON		BARBARA		MB	83 586	MARTINSVILLE DISTRICT OF HENRY COUNTY, DRAINAGE EASEMENTS AND ROAD RIGHTS-OF-WAY
90							
90	DALTON		A. DARRYL		DB	514 518	EAST SIDE OF PINE FOREST DRIVE, AT ITS INTERSECTION WITH STATE ROUTE #759, HORSEPASTURE DISTRICT OF HENRY COUNTY LOT 2
90							
90	DAMERON		DALE W. BARBARA B.		MB	84 161	NORTH WESTERLY SIDE OF COUNTRY PLACE AND ON THE SOUTH-EASTERLY SIDE OF THE PROPOSED U.S. ROUTE 58, BY-PASS IRISWOOD DISTRICT OF HENRY COUNTY
90							
90	DALTON		DARYL S. LEGAITHER M.		DB	533 170	WESTERLY SIDE OF VERNA AVENUE, HORSEPASTURE DISTRICT OF HENRY COUNTY, LOT 11, BLOCK 1
91							
91	DASSAU		MAUREEN A.		DB	539 4	PRIVATE ROAD (OFF STATE ROUTE #693), LOT 10, WESTOVER SUBDIVISION, HORSEPASTURE DISTRICT OF HENRY COUNTY
91							
91	DALTON		DARYL S. LEGAITHER M.		DB	552 315	WESTERLY SIDE OF VERNA AVENUE, HORSEPASTURE DISTRICT OF HENRY COUNTY, LOT 11, BLOCK 1, "HIGHLAND PARK SUBDIVISION"
91							
91	DASSAU		MAUREEN A.		DB	553 111	PRIVATE ROAD (OFF STATE ROUTE #693) LOTS 8 AND 9, WESTOVER SUBDIVISION HORSEPASTURE DISTRICT OF HENRY CO.
91							
91	DALTON		D. ALVIN MILDRED B.		MB	85 42	TOWN OF RIDGEWAY, TIDGEWAY DISTRICT OF HENRY COUNTY DRAINAGE EASEMENTS AND ROAD RIGHTS- OF WAY
92							
92	DALTON		D. ALVIN MILDRED B.		HWY	20 24	23- RIDGEWAY DIST. HENRY COUNTY, 0.10 ACRE
92							
92	DARRAH		CRYSTAL S KENNETH T. II		DB	580 115	LOT 5 6 7 & 8 NORTHERLY SIDE OF ST RT 641 RIDGEWAY DISTRICT
92							
92	DAMERON		DALE W. BARBARA B.		MB	85 630	NORTHWESTERLY SIDE OF COUNTRY PLACE AND ON THE SOUTH-EASTERLY SIDE OF THE U.S. ROUTE 58 BY PASS, LOT 9, "A PLACE IN THE COUNTRY" SUB.
1993							
1993	DAMRON		CLINTON G. SUE H.		DB	597 684	EASTERLY SIDE OF STATE ROUTE 1219, BLACKBERRY DIST HENRY COUNTY, LOT 11
1993							
1993	DANCY		VERONICA ANN		MB	86 100	NORTHWEST SIDE OF STATE ROUTE #836, HORSEPASTURE DIST. HENRY COUNTY, TRACT "A-1"
1993							
1993	DALTON		CYNTHIA J.		MB	86 442	TRACT 4, 0.566 ACRE SOUTH SIDE OF A 20-FOOT ROADWAY RESERVED AND OFF A 20-FOOT RIGHT OF WAY FOR INGRESS AND EGRESS
1993	DALLAS		COLLEEN G.		HWY	21 37	HORSEPASTURE DIST. HENRY COUNTY, ROUTE 58, 0/37 ACRE
1992							
1994	DALTON		DENNIS ALVIN MILDRED GOINS		MB	87 95	SOUTHWEST SIDE OF U.S. ROUTE 220 BUSINESS, RIDGEWAY DIST HENRY COUNTY, LOTL 79
94							
94	DALTON		H. FEDERICK MARY E.		MB	87 191	REED CREEK DIST. HENRY COUNTY, DRAINAGE EASEMENTS AND ROAD RIGHTS-OF-WAY
1994							
1994	DANIEL		MATRINA ANN		MB	87 350	SITUATED AT THE END OF STATE ROUTE 946, IRISWOOD DIST. HENRY COUNTY TRACT "2A"

KEY

A. S. E. — Appraisal and Settlements of Estates
 B. P. — Blue Prints or Plat Books
 B. S. — Supervisors Books
 C. C. O. — County Court Orders
 C. F. — Chancery Files

C. L. O. — Common Law Orders
 D. B. — Deed Books
 P. E. — Partition of Estates
 R. — Road Files
 S. B. — Surveyors Books

INDEX TO MAPS and ROADS

HENRY COUNTY, VIRGINIA

8151. Permaplex Index No. 2. Made by Hall & McChesney Inc, Syracuse, N. Y.

Slod by J. P. Bell Company, Lynchburg, Va.

YEAR	PARTY				BOOK OR FILE	Volume	Page	DESCRIPTION
	SURNAME	ABCDEFGHIJ	IKLMNO	PQRSTUVWXYZ				
1956	Day	H B		Zida B	B P	8	68	Lots 1 thru 13 in Horsepasture District
1965				Rhodesa D.				
1965	Davidson			Wiley K.	B P	29	6	Lot 25, Forest Acres Sub-div. M'ville Dist.
1966								
1966	Davidson	Galbarth M.		Veneta J.	B P	31	70	Lots 11,12,13,Blk.5,Sec.2,Woodland Hgts.M'ville Dist.
1968	Davidson	Clyde	Jennie C.	Rhodesa D.	B P	38	83	Property Frank L. Manning, Blackberry Dist/
1972	Davidson			Wiley K.	M B	51	59	Lots 112-114 & Pt of Lot III Colonial Hills S/D Msville D.
1972	Davidson	Albert Keith			M B	52	49	Lot 1, 1.58 acres St Rt 609, Blackberry Dist.
1973				Roy E.				
1973	DAVIDSON			PATRICIA B.	M B	57	19	LOT 12 SECTION B VENNA AVENUE RIDGEWAY DISTRICT
1976								BLACKBERRY DISTRICT
1976	DAVIDSON	EMIL C.		VIRGINIA S.	M B	64	81	1.09 ACRES THOMAS F. TRENT HEIRS
1978								
1978	Davidson	Deborah P.	James R.		M B	69	147	Lot 1 St. Rt. 609 Reed Crk Dist.
1979								
1979	Davidson			John Wayne Peggy J.	M B	72	159	Lot 20 Pine Forest Drive H. P. Dist.
1979				Donald E.				
1979	Day			Elizabeth A.	M B	73	66	Lot 22 (1.092 acres) Town of Ridgeway
1986								
1986	Davenport		Michael R.		MB	81	1920-1921	Lot 5A, Martinsville District, South Daniels Creek Road
1986				Connie F.				
1986	Davidson			Edward D.	MB	81	2047-2048	Tract A, St. Rt. 627, 9.993 acres, Blackberry District
1986								
1986	Day	Donald E.	Judith M.		MB	82	91-92	Tract 1-34.429 acres, Horsepasture District
1987				Ricky E.				
1987	Dawson			Susan M.	DB	438	463	Lots 2, Kimberly Road, Reed Creek District
1987								
1987	Dawson		Otha R.	Violet J. Penn	MB	82	676-677	Lot 11, Sec. A, Chatham Court, Iriswood District
1987								
1987	Dawson	Anthony			MB	82	836-847	Haislip Lane, Drainage Easement and Road Right of Way, Virginia Hwy Const. Easement, Iriswood Dist.
1988				MICHAEL R. & KATHERINE R.	DB	476	112	NORTHEAST SIDE OF RIDGECREST DRIVE, REED CREEK DISTRICT OF HENRY COUNTY, LOT 1-B
1988	DAVENPORT							
1988				JUDITH N. STEPHEN L.	MB	83	62	WESTERLY SIDE FO PLANTATION ROAD, IN THE IRISWOOD DISTRICT OF HENRY COUNTY, LOTS 4 AND 5, SECTION "G" OF THE CHATMOSS CORPORATION SUBDIVISION
1988	DASHOFF							
1988								
1988	DAVIDSON		JOHN		DB	487	161	LOT 16, SECTION G, LAKEWOOD FOREST SUBDIVISION HORSEPASTURE DISTRICT, HENRY CO.
1989								
1989	DAVIDSON		JOHN WAYNE		DB	500	448	SOUTH SIDE OF SR #976, RIDGEWAY DISTRICT OF HENRY COUNTY, LOT 6
1989								
1989	DAWSON		KENNETH A. & SANDRA F.		DB	510	699	SOUTHERLY SIDE OF FIFTH STREET, HORSEPASTURE DIST OF HENRY COUNTY, LOT 4, BLOCK 3
1990								
1991	DAVIDSON	BUDDY CLARK	Joanne C.		MB	84	419	SITUATED IN THE REED CREEK DISTRICT OF HENRY COUNTY LINDEN ROAD 30' RIGHT OF WAY
1991								
1991	DAWSON	DANIEL L.	TINA M.		DB	545	369	NORTHEAST SIDE OF LEE TERRACE HORSEPASTURE DISTRICT HENRY COUNTY, LOTS 7 AND 18, SECTION 1, "WHITNEY ACRES" SUBDIVISION
1991								
1991	DAVIDSON		JULIA F. TARRANCE E.		MB	84	565	RIDGEWAY DIST. HENRY COUNTY, 2.00 ACRES + STATE ROUTE #948
1991								
1991	DAWSON		KENNETH A. SANDRA F.		DB	559	368	SOUTHERLY SIDE OF FIFTH STREET, LOT 4, BLOCK 3, FIELDDALE DEVELOPMENT SUBDIVISION, 0.344 ACRE
1992								
1992	DAY	BETTY JO			MB	85	318	NORTHWEST SIDE OF STATE ROUTE 640, RIDGEWAY DIST. HENRY COUNTY, LOTS 3 AND 4
1992				KERMIT E.				
1992	DAVIDSON			LOUISE M.	DB	583	302	NORTHEAST SIDE OF DYE PLANT ROAD, RIDGEWAY DIST. HENRY COUNTY, LOT 6, JOHN R. SMITH SUBDIVISION
1994								
1994	DAVIDSON		MAXINE R. ROBERT G.		DB	635	22	EAST SIDE OF STATE ROUTE 977, BLACKBERRY DIST. HENRY COUNTY, TRACT "A"
1994				KERMIT ESTEL				
1994	DAVIDSON		MAGGIE LOUISE M.		MB	87	79	SOUTHERLY SIDE OF HILLCREST AVENUE, RIDGEWAY DIST. HENRY COUNTY, LOT 29, BLOCK 1, 0.222 ACRES
1994								
1994	DAVIDSON		JULIA F. TARRANCE E.		MB	87	226	RIDGEWAY DIST. HENRY COUNTY 2.00 ACRES +
1995								
1995	DAWSON	DANIEL L.	TINA M.		DB	696	596	NORTH SIDES OF CARRIAGE COURT, RIDGEWAY DIST. HENRY COUNTY, LOT 16, BLOCK "1", SEC. II, HUNTINGTON HILLS SUB.
1996				SHAWN A.				
1996	DAVENPORT			PAMELA M.	DB	724	143	SOUTHEAST SIDE OF TURNER ASHBY ROAD, IRISWOOD DIST. HENRY COUNTY, LOT 35 SEC "N" CHATMOSS CORP SUP.

KEY

A. S. E. — Appraisal and Settlements of Estates
 B. P. — Blue Prints or Plat Books
 B. S. — Supervisors Books
 C. C. O. — County Court Orders
 C. F. — Chancery Files

C. L. O. — Common Law Orders
 D. B. — Deed Books
 P. E. — Partition of Estates
 R. — Road Files
 S. B. — Surveyors Books

INDEX TO MAPS and ROADS

HENRY COUNTY, VIRGINIA

(5A)

8151. Permaflex Index No. 2. Made by Hall & McChesney Inc, Syracuse, N. Y.

Slod by J. P. Bell Company, Lynchburg, Va.

YEAR	PARTY			BOOK OR FILE	Volume	Page	DESCRIPTION
	SURNAME	ABCDEFGHIJ	KLMNOPQRSTU				
1950	DeAngelis	Arthur			B P	4 384	Property about 1½ miles W. of Preston Horsepasture Dist.
1952	DeHart	Harry I			B P	5 78	1.55 acres in Martinsville District
1952	Deatherage	George H	Ilone H		B P	5 104	Lots #38 39 40 of the R G Atkins & J Ernest Jones map of sub-div at Collinsville
1953	DeHart	Emma L (Mrs)			B P	5 117	Lot 2 of the Koger Realty Corporation map of sub-div at Collinsville
1955	DeHart	Alice T	I C		B P	7 72	296.15 acres in Martinsville District
		Edith M.					
1959	Deatherage	Grady C., Jr.			B P	13 53	Lots 111, 112, Paul Bowles Sub. Div. M'ville. Dist.
1959	DeHart	Freeda R.	James D.		B P	13 83	Lot 2, Colonel Stone etux prop. in H. P. Dist.
1960	DeHart		James Edward		B P	15 40	4.765 acres at Henry, Va.
1960	Deal		John W.		B P	16 79	2 lots in H. P. Dist.
1963	DeHart	Etholine S.	William O.		B P	23 47	Lot 7, Sec E, J.R. Smith Est., M'ville Dist
1964	DeHart	Gladys M.	Henry D.		B P	25 62	Lot 20, Sec. G., J. R. Smith Estate Martinsville Dist.
1965			Mildred A.				
1965	DeHart		Marvin A.,		B P	29 19	Lot 6, Blk. 5, Sec. B, Shannon Hills, Ridgeway Dist.
1965							
1966	Deatherage	Grady C.			B P	31 34	10.52 acres Reed Creek Dist.
			Kathryn T.				
1967	DeHart	Clarence L.			B P	37 31	Lot #7, pt Lot #8, Tanglewood Estate, Msville Dist.
			Jr.				
1968	Dedmon	Dianne G.	Thomas B.		B P	40 51	Lot #3, Blk 2, Sec. 1, Chatmoss Court, Msville Dist.
1969			MILDRED S.				
1970	DEATON	DALLAS EARL			B P	44 32	13.6 ACRE, RTE #604, REED CREEK DIST.
1971	DEASE	CAROLE T. JACKIE			B P	48 33	
1971	DEHART	HOWARD E.	LILY W.		B P	49 18	LOT #8, SEC. B., BLACKBERRY DIST.
		DIANE M.					
1973	DEESE, JR.	ABNER			M B	54 58	LOT 8 SEC 5 INDIAN HILLS S/D, LAUREL PARK AVENUE, / IRISWOOD DISTRICT
1974			Joe N		M B	61 25	Property in Blackberry District
1974	Deal						
1975			Linda H.	Wallace E.	M B	62 125	Lot 7 Block A. Cook Ave. Reed Creek District
1975	Deering						
1975	Deetz	Emma Jean		Robert Anthony	M B	63 04	Lot 20 Blk 1 Beaver Creek Dev. Corp 6 Stultz Rd. Villa Hgt SWOOD DISTRICT
1975				VERGIE HAIRSTON	M B	63 146	LOT 30 SEC A PIEDMONT ESTATES IRW
1975	DEBois						
1976	Decker		John G.		M B	65 7	Lot 1 Sec C Chatmoss Corp Sub Iriswood Dist
1976							
1976	Deatherage, Jr.	Grady C.			M B	66 39	Property Msville Dist
1977							
1977	Deal	Brenda J.		Robert Leon, Jr.	M B	67 150	Lot 71 Ridge Crest Dr. Reed Crk. Dist.
1977							
1978	DeHart	Harry I.			M B	68 94	4.827 acres Iriswood Dist.
1978							
1978	DeHart	Mary Lou	Richard O.		M B	70 90	Lot 3 St. Rt. 609 Reed Crk Dist.
1979							
1979	Deatherage	Michael H.	Pansy B.		M B	71 90	Lot 5 Town of Bassett Reed Crk. Dist.
1979							
1979	DeBusk	Judith D.			M B	71 125	Lot 31 & Part of Lot 30 Reed Crk. Dist.
1979							
1979	DeHart	Henry D.			M B	72 55	17.73 acres Reed Crk. Dist.
1979		Gladys M.					
1979	DeHart	Henry D.			M B	72 55	17.73 acres Reed Crk. Dist.
1979							
1979	DeHart	Etholine J.	William Obie		M B	72 149	Lot 7 Sec E; William St. Martinsville Dist.
1981							
1981	Decker	Janet Marie	Timothy Lee		DB	333 544	Lot 19 A and Lot 19 B Dexter Street Martinsville Dist.

KEY

A. S. E. — Appraisal and Settlements of Estates
 B. P. — Blue Prints or Plat Books
 B. S. — Supervisors Books
 C. C. O. — County Court Orders
 C. F. — Chancery Files

C. L. O. — Common Law Orders
 D. B. — Deed Books
 P. E. — Partition of Estates
 R. — Road Files
 S. B. — Surveyors Books

INDEX TO MAPS and ROADS

HENRY COUNTY, VIRGINIA

Slod by J. P. Bell Company, Lynchburg, Va.

851. Permaflex Index No. 2. Made by Hall & McChesney Inc, Syracuse, N. Y.

YEAR	PARTY				BOOK OR FILE	Volume	Page	DESCRIPTION
	SURNAME	ABCDEFGHIJ	KLMNO	PQRSTUVWXYZ				
83		Cynthia S.			DB	356	741	Lot 13 Bk. A Colonial Drive, Martinsville District
83	Deal	David L.						
83		Brenda J.		Robert Leon, Jr.	DB	372	257	Lot 72A 5.307 acres, Ridgecrest Drive, Reed Creek District
83	Deal							
81	DeHarte	Beatrice P.			MB	78	179	Pt. Lots 1, 2 and 3, St., Rt., 838, Blackberry District
84								
81		Beatrice P.			MB	78	172	Rt. 838 and Pt. Lots 1,2 and 3, Bartholomew Stone Heirs
84	DeHarte							Sub., Blackberry District
84		Beatrice P.			MB	80	57	Tract B-10.094 Acres-SR 833-Horsepasture Dist. Formerly/
84	DeHarte							
85			Janet M.	Timothy L.	DB	393	138	St. Rt. 641, Lots 17 and 20, Ridgeway District
85	Decker							
85		Linda H.		Wallace E.	DB	400	425	Lot 3, Sec. F, Lakewood Trail, Camp Branch Hills Sub.,
85	Deering							Iriswood District
85				Susan N.	DB	406	462	Lot 2X, North Daniels Creek Road, Collinsville, Martins-
85	Deatherage							ville District
85				Toby F.	DB	408	453	Lot 6 Sec. A, Antler Trails, Barrows Mill Road,
85	Deal							Martinsville District
86				Juanita E.	DB	421	403	ST. Rt. 967 0.651 acres, Iriswood District
86	Deering							
86		George H.	Ilene H.	Susan N.	MB	82	286- 287	Lot 1A, Daniels Creek Road, Martinsville District
86	Deatherage							
87				TOBY F.	MB	82	1606-	MARTINSVILLE DISTRICT, HENRY COUNTY
87	DEAL							WEST SIDE OF SR #803, IRISWOOD DISTRICT, HENRY COUNTY
87		GWENDOLYN D.		WENDELL J.	DB	462	663	
88	DEERING							
88							2196-	NORTH EAST SIDE OF RIDGE CREST DRIVE AND ON THE SOUTH
88	DEAL, JR.,	BRENDA J.		ROBERT LEON	MB	82	2197	EAST SIDE OF FAIRLANE DRIVE, REED CREEK DISTRICT OF
89								HENRY COUNTY
89	DEHART			PAUL	MB	83	264	PARCEL, RIDGEWAY DISTRICT OF HENRY COUNTY
89								SOUTHERLY SIDE OF MARHILL DRIVE, RIDGEWAY DISTRICT
89	DEFRIECE	D. KATHY	JAMES C.		DB	504	662	HENRY COUNTY, LOT 2, BLOCK "1"
89								PARCEL "A", 7.471 ACRES SOUTHEAST SIDE OF SR #626,
90	DEEL	DAVID F.	MARY G.		MB	83	598	BLACKBERRY DISTRICT OF HENRY COUNTY
90								NORTHEAST SIDE OF RIDGE ROAD, COLLINSVILLE, MARTINSVILLE
90	DEGIOVANNI	ANTOINIO AMELIA			DB	514	148	DISTRICT OF HENRY COUNTY, LOT 21, SECTION "G"
90								SOUTHEAST SIDE OF SR #626, BLACKBERRY DISTRICT OF
90	DEEL	DAVID F.	MARY G.		MB	84	41	HENRY COUNTY, PARCEL "A"
90				TOBEY F.				HORSEPASTURE DISTRICT OF HENRY COUNTY, 3.285 ACRE
90	DEAL			PAULA L.	MB	84	152	TRACT.
90								IRISWOOD DISTRICT OF HENRY COUNTY, 0.566 ACRES &
90	DEERING		MYRTLE WRAY	ROOSEVELT	MB	84	145	0.58 ACRES STATE ROUTE #647
90								WESTERLY SIDE OF DOGWOOD LANE, FIELDALE, HORSEPASTURE
90								DISTRICT OF HENRY COUNTY, LOT 6A, BLOCK "A"
90	DECKER		KEITH L.	PENNY M.	MB	84	296	
91								NORTHERLY SIDE OF STATE ROUTE #641, RIDGEWAY DISTRICT
91	DECKER		JANET M.	TIMOTHY L.	DB	540	490	HENRY COUNTY, LOTS 17, 18, 19 AND 20
91								SOUTHEAST SIDE OF FLAMINGO ROAD, BLACKBERRY DISTRICT OF
91	DEETZ			RICHARD CLYDE	DB	539	413	HENRY COUNTY, LOT 43, FLAMINGO ROAD SUBDIVISION
91								MARTINSVILLE DISTRICT OF HENRY COUNTY, SOUTH DANIELS
91	DEATHERAGE	GRADY C., JR.	EDITH M.	ET ALS	MB	84	541	CREEK ROAD
91								REED CREEK DISTRICT OF HENRY COUNTY, PARCELS A, B, C,
91	DEHART	HENRY D.			MB	84	638	D AND E
91								MARTINSVILLE DISTRICT OF HENRY COUNTY, BEING A PORTION
91	DEAL			TOBY F.	MB	85	34	OF TRACT NO. 3, 5.69 ACRES +
89								RIDGEWAY DISTRICT OF HENRY COUNTY STATE ROUTE 634
92	DEHART			PAUL	MB	85	180	14.75 ACRES
92								SOUTHERLY SIDE OF MACK ROAD, HORSEPASTURE DISTRICT OF
92	DEISHER	DAVID LEE		WANDA F.	DB	568	426	HENRY COUNTY, PLEASANT GROVE ACRES SUBDIVISION
92								WEST SIDE OF BLAND STREET, REED CREEK DISTRICT OF HENRY
92	DEFEE	MARK FRANKLIN JULIE D.			DB	573	107	COUNTY, LOTS 14 15 16 17 AND 18 SHERWOOD FOREST SUB.
92								1.90 ACRE SOUTH SIDE OF ST RT 627 H P DIST
92	DEHART			WILLIAM E, JR	MB	85	319	
1993								NORTHWEST SIDE OF STATE ROUTE #108, REED CREEK DIST
1993	DEHART	CLARICE S.		RANDOLPH W.	DB	625	381	HENRY COUNTY, LOT 12-A AND 13-A SECTION "A", REED
1993								CREEK DEVELOPMENT CORP. SUB.
1993	DEHART	FRANCES H.	JAMES EDWARD, SR.		HWY	21	63	0.07 ACRE, 0.03 ACRE, 0.01 ACRE, 0.04 ACRE, REED CREEK
94								DIST. HENRY COUNTY, ROUTE 605
94	DEAL	BRENDA J.		ROBERT LEON, JR.	DB	642	511	SOUTHERLY SIDE OF RIDGE CREST DRIVE, REED CREEK DIST. HENRY
94								COUNTY, LOT 71, 0.410 ACRES

KEY

A. S. E. — Appraisement and Settlements of Estates	C. L. O. — Common Law Orders
B. P. — Blue Prints or Plat Books	D. B. — Deed Books
B. S. — Supervisors Books	P. E. — Partition of Estates
C. C. O. — County Court Orders	R. — Road Files
C. F. — Chancery Files	S. B. — Surveyors Books

INDEX TO MAPS and ROADS

HENRY COUNTY, VIRGINIA

8151. Permaflex Index No. 2. Made by Hall & McChesney Inc, Syracuse, N. Y.

Slod by J. P. Bell Company, Lynchburg, Va.

YEAR	PARTY				BOOK OR FILE	Volume	Page	DESCRIPTION
	SURNAME	ABCDEFGHIJ	KLMNO	PQRSTUVWXYZ				
				Oliver				
1968	DeLoach			Victor /	B P	38	13	Lot #95, Forest Acres, Collinsville, Msville Dist.
1981								
1981	Dellinger			Doris Y. Herbert	MB	76	06	Parcel A St. Rt. 687 Blackberry District
1988	DELANCY			ROY P.	HWY	17	223	SR #609, BLACKBERRY DISTRICT, HENRY COUNTY
1990								EASTERLY SIDE OF THE NORTH DANIEL CREEK ROAD
1991	DELPO			LUKE M.	DB	536	560	REED CREEK DISTRICT OF HENRY COUNTY LOT A
1990								EASTERLY SIDE OF THE NORTH DANIELS CREEK ROAD
1990	DELPO			LUKE M.	DB	536	564	REED CREEK DISTRICT OF HENRY COUNTY, LOT A
1993								MITCHELL ROAD, BLACKBERRY DIST. HENRY COUNTY, DRAINAGE
1993	DELANCEY			ROY P.	MB	86	359	EASEMENTS AND ROAD RIGHT-OF-WAY
1994								COLLINSVILLE DIST. HENRY COUNTY 0/6308 ACRE
1994	DELONG			MICHELLE L. PHILLIP A.	DB	649	238	
1994								NORTHEAST SIDE OF STUART RIDGE ROAD, RIDGEWAY DIST.
1994	DELONG			MICHAEL D.	DB	655	451	HENRY COUNTY, LOT 9-A, SEC 3, RICH ACRES SUBDIVISION
1994								427- BLACKBERRY DIST. HENRY COUNTY, DRAINAGE EASEMENTS
1994	DELONG	GEORGE	JOHN	LIZZIE	MB	87	428	AND ROAD RIGHTS OF WAY

KEY

A. S. E. — Appraisement and Settlements of Estates	C. L. O. — Common Law Orders
B. P. — Blue Prints or Plat Books	D. B. — Deed Books
B. S. — Supervisors Books	P. E. — Partition of Estates
C. C. O. — County Court Orders	R. — Road Files
C. F. — Chancery Files	S. B. — Surveyors Books

INDEX TO MAPS and ROADS

HENRY COUNTY, VIRGINIA

8151. Permaplex Index No. 2. Made by Hall & McChesney Inc, Syracuse, N. Y.

Stod by J. P. Bell Company, Lynchburg, Va.

YEAR	PARTY			BOOK OR FILE	Volume	Page	DESCRIPTION	
	SURNAME	ABCDEFGHIJ	KLMNOPQRSTU VWXYZ					
1791	Deprad		Peter	S B	1	409	38 A on both sides of Johnsons Creek	
1962	Denkins	Cecil J.	Lera M.	B.P.	21	27	Lot B, James St., John R. Smith Est., M'ville Dist	
1972	Dennis, Jr.	Daniel R.	Carol A.	M B	52	93	Lot 4, Sec 3, Indian Hills S/L, Iriswood Dist.	
1977	Demareest		Judith A.	Richard David	M B	67	76	Lots 19 & 20 Sect 3 Reed Crk. Dist. Woodlawn Rd.
1978	Dennis	Douglas G.	Constance B.	M B	69	126	Lot 33 Blk 1 Sec 2 Iriswood Dist.	
1987	Dennis	Glenn M.		DB	445	492	Lots 126-128, Circle Drive, Collinsville, Colonial Hills Sub, Martinsville District	
1991	DENNIS		VERNO	MB	85	79	IRISWOOD DISTRICT OF HENRY COUNTY, BEING A PORTION OF OF A 57.5 ACRE TRACT	
1992	DEMPSEY	HELEN F	ARNOLD	DB	580	348	SOUTHEAST SIDE OF SR 888 BLACKBERRY DISTRICT PARCEL B	
1992	DENNIS		JULIAN E.	DB	593	473	NORTHWEST SIDE OF U.S. ROUTE 220 AND ON THE SOUTHEAST SIDE OF THE NORFOLK SOUTHERN RAILWAY, RIDGEWAY DIST HENRY OCUNTY, PARCEL "C"	
1993	DENNIS	GLENN M.	PATRICIA G.	DB	618	531	SOUTH SIDE OF TAYLOR ROAD, COLLINSVILLE DIST. HENRY COUNTY, LOT 30, MOUNTAIN VIEW SUBDIVISION	
1994	DENNY	CHARLES RAY, JR.	TAMMY F.	MB	87	196	NORTHWEST SIDE OF STATE ROUTE #610, IRISWOOD DIST. HENRY COUNTY, LOT "A" AND "D"	
1995	DENOFF	CARL K.	CATHY A.	DB	673	134	NORTHWEST SIDE OF BUENA ROAD RIDGEWAY DIST. HENRY COUNTY, LOTS 6 AND 7, BLOCK "1"	
1996	DENTON	CHRISTINA D.	JOHN H., JR.	MB	88	621	NORTH SIDE OF CIRCLE DRIVE, RIDGEWAY DIST. HENRY CO PART LOT 8 AND ALL OF LOT 9 RIVERVIEW SUBDIVISION	
1996	DEMES	ELIZABETH J.		MB	88	674	NORTHWEST SIDE OF RIDGEWOOD ROAD AND ON THE SOUTHEAST SIDE OF CAMPBELL COURT, REED CREEK DIST. HENRY COUNTY PARCEL "A-1"	

KEY

A. S. E. — Appraisement and Settlements of Estates	C. L. O. — Common Law Orders
B. P. — Blue Prints or Plat Books	D. B. — Deed Books
B. S. — Supervisors Books	P. E. — Partition of Estates
C. C. O. — County Court Orders	R. — Road Files
C. F. — Chancery Files	S. B. — Surveyors Books

INDEX TO MAPS and ROADS
HENRY COUNTY, VIRGINIA

8151. Permaflex Index No. 2. Made by Hall & McCheaney Inc, Syracuse, N. Y.

Slod by J. P. Bell Company, Lynchburg, Va.

YEAR	PARTY				BOOK OR FILE	Volume	Page	DESCRIPTION
	SURNAME	ABCDEFGHIJ	KLMNO	PQRSTUVWXYZ				
1947	Dew	Arthur H.	Sallie H.		B P	3	345	8 acres on Morgan Ford Rd. #622 in Irisburg District. (purchased from Gland & Ruby Hoover)
1966	Devins		Kenneth W.		B P	34	17	Lot 1 B, George R. Hairston estate, Msville District
1973	Devins Devins		James N.		M B	54	38	Lot 8-B St Rt 648, Leatherwood Dist.(Iriswood)
1979	DeWitt	Barbara J.	James E.		M B	71	58	Lot 10 Sec 3; Laurel Lane Martinsville Dist.
1983	Deubler		Karl M., Jr.		DB	367	624	NE Fall Drive, Lot 27 Sec. L, J. R. Smith Estate Sub., Martinsville District
1984	Deskens	Annie M.	Geroge R.		MB	81	1833-1836	St. Rt. 839, Parcels A and B, Martinsville Dist
88	Devins	Garrett H.			DB	469	559	NORTH EAST SIDE OF SR #647, IRISWOOD DISTRICT, LOTS 16 & 17
1988	DESKINS	EARL H. & ELAINE L.			MB	82	2126-2127	END OF SR #839, MARTINSVILLE DISTRICT OF HENRY COUNTY, PART OF TRACT 1
1990	DESKINS	EARL H. & ELAINE L.			DB	514	169	SOUTHWESTERLY SIDE OF ANTLER TRAIL, MARTINSVILLE DISTRICT OF HENRY COUNTY
1992	DEVAULT	JOSEPH A. & JERRI S.			DB	565	396	SOUTHEAST SIDE OF ROMANA DRIVE, RIDGEWAY DIST. HENRY OCUNTY, LOT 46, SECTION "E", SHANNON HILLS SUB.
1995	DESKINS	THORNTON H. & PATSY M.			MB	88	65	NORTH SIDE OF STATE ROUTE #890, REED CREEK DIST. HENRY COUNTY, TRACT "C1", 0.111 ACRE

KEY

A. S. E. — Appraisal and Settlements of Estates
 B. P. — Blue Prints or Plat Books
 B. S. — Supervisors Books
 C. C. O. — County Court Orders
 C. F. — Chancery Files

C. L. O. — Common Law Orders
 D. B. — Deed Books
 P. E. — Partition of Estates
 R. — Road Files
 S. B. — Surveyors Books

INDEX TO MAPS and ROADS

HENRY COUNTY, VIRGINIA

8151. Permaplex Index No. 2. Made by Hall & McChesney Inc, Syracuse, N. Y.

Stod by J. P. Bell Company, Lynchburg, Va.

YEAR	PARTY						BOOK OR FILE	Volume	Page	DESCRIPTION
	SURNAME	ABCDEFGHIJ	KLMNO	OPQRSTU	VWXYZ					
1780	Dickons				Richard		S B	1	89	353 A on Russels Creek & South Mayo River
1780	Dickons				Richard		S B	1	125	594 A on a Creek called Grey's Fork
1780	Dickson				Nathaniel		S B	1	164	286 A on the waters of Nicholas Creek
1781	Dillingham				William		S B	1	204	323 A on the branches of Chestnut Creek 181 A on the waters of Drag Creek of Smith's
1792	Dillender				Jacob		S B	1	427	River
1805	Dix				Thomas		S B	1	475	2 1/2 A on the waters of the Little Bould Branch of Leatherwood Creek
1960	Diehl				Irene S. William T.		B P	15	62	Lots 51,52,53,54, Ethel Prillaman prop. in Collinsville
1960	Dick				Myrtle A., Mrs.		B.P.	17	22	3 lots, 1/4 mile W. Eanes Store in H.P. Dist. near Figsboro
1964	Dickerson				E. V.		B P	25	47	0.82 acres, Richard G. Hopkins, Jr. prop. St. Road 657/ Lot 22, p. lot 23, Sec. A, Woodland Hgts. M'sville
1964	Dixon				Doris K. James W.		B P	27	69	Dist.
1965	Divers				Robert A.		B P P	28	45	Lot 11, Blk. 3, Stratford Hills Subdiv. M'sville Dist.
1966	Divers				Nellie Mae Jake Ervin		B P	32	47	Lot #11, Sec. A Kimberly Hills, Reed Creek Dist.
1966	Divens				Lessie J. Johnnie Lewis		B P	34	28	0.136 Acres, Alice G. Hodge et ux prop. Leatherwood Dist.
1969	Dixon				Albert E. Mary C.		B P	41	17	Lot #3, Sec. 1, Longview Drive, Blackberry Dist.
1971	DIVERS				DAVID P. SHIRLEY A.		B P	47	32	LOT #37, SEC. A., EASTWOOD DRIVE, IRISWOOD DIST.
1974	Dix				Ruth H James A Jr		B P	61	63	Lot V S E side South Daniels Creek Rd in Msville Dist
1975	DiGiovanni				Mario B. Sheila L.		M B	63	113	Lot 15 Sec A Eastwood S/D Patrick Henry Drive Iriswood
1978	Dibble				Daniel Ray Karen J.		M B	70	68	Lot 7-X Sec C Lakewood Drive H P Dist.
1978	Dixon				Narda S. Talmadge R. Jr.		M B	71	39	Lot 1 Sec 7 Laurel Pk. Avenue Iriswood Dist.
1979	Dixon				I. W. Estate		M B	72	145	Lots 1,2,3 St. Rt. 697 Iriswood Dist.
1980	Divers				Barbara S.		M B	74	14	Lot 3 St. Rt. 669 Reed Crk. Dist.
1981	Dillon				Janet M.		DB	333	137	Lot 4 Sec. J. Holiday Prop. Southland Drive Ridgeway District
1981	Dixon				Louise B. Robert		DB	336	456	Lot 5 Sec. A. St. Rt. 912 Blackberry District
1947	Dickerson				Robert Lee		BP	4	6	Lot 6 of A. C Wilson Sub. Situated in Ridgeway District
1956	Dickerson				E. M.		BP	8	110	Lot 26 Map 7 Villa Heights Martinsville District
1971	Dickerson				Brenda W. James Lynwood		BP	47	30	Lot 9 Sec. A Rt. 648 Iriswood District
1971	Dickerson				Gladys J. Floyd		BP	48	42	Lot 12 Rt. 697 Irisbur District
1972	Dickerson				D. T		MB	50	57	.90 acre and 0.54 acre, Iriswood District St. Rt. 647
1976	Dickerson				Martha M. Marylin J		MB	66	20	Lots 47-50 and Part of Lot C Blackberry District
1978	Dickerson				Alvin Joan B.		MB	71	106	.50 acre St. Rt. 646 Iriswood District
1979	Dickerson				Larry B. Patricia B.		MB	72	36	Lot 4 Sec. 8 Laurel Park Avenue, Iriswood District
1982	Dickerson				Lloyd B.		DB	346	665	9.37 acres Iriswood District
1984	Dixon				Wanda D. Ronnie A.		DB	385	208	0.73 Acres SR 697-Iriswood Dist.
1986	Dimaro				Castrese		DB	410	621	Lot 20A, Sec. J., J. R. Smith Est. Sub., Ramble Road, Martinsville District
1986	Diaz				Carlos Raul		DB	431	194	Lots 16 and 16, Bk. 2, Rich Acres #2, Wilson St. Ridgeway District

KEY

A. S. E. — Appraisal and Settlements of Estates
 B. P. — Blue Prints or Plat Books
 B. S. — Supervisors Books
 C. C. O. — County Court Orders
 C. F. — Chancery Files

C. L. O. — Common Law Orders
 D. B. — Deed Books
 P. E. — Partition of Estates
 R. — Road Files
 S. B. — Surveyors Books

INDEX TO MAPS and ROADS

HENRY COUNTY, VIRGINIA

8151. Permatex Index No. 2. Made by Hall & McChesney Inc, Syracuse, N. Y.

Slod by J. P. Bell Company, Lynchburg, Va.

YEAR	PARTY				BOOK OR FILE	Volume	Page	DESCRIPTION
	SURNAME	ABCDEFGHIJ	KLMNO	PQRSTUVWXYZ				
86	Dickerson	David M.		Patricia A.	DB	419	102	Lot 15, Sec. B, Dogwood Lane, Sheffield Terrace Sub., Ridgeway District
87	Dickerson	Alvin Wade	Joan	Benton	MB	82	894-895	St. Rt. 646, Lots 1, 2 and .50 acre, Iriswood District
88	DICKERSON			WESLEY	DB	473	320	IRISWOOD DISTRICT EAST SIDE OF VA. SR #648
89	DICKERSON	DIANE V.		W. HARRY	DB	492	383	WESTERLY SIDE OF HOMESTEAD TRAIL, MSVILLE DISTRICT, BEING ALL OF LOT 16, SECTION 5, COLLINSVILLE HIGHLANDS SUBDIVISION
89	DILLON		JOSEPH H.		MB	83	355-359	HORSEPASTURE DISTRICT IN HENRY COUNTY
91	DICKERSON	DAVID M.		PATRICIA A.	DB	559	535	SOUTHWEST SIDE OF DOGWOOD LANE, RIDGEWAY DISTRICT OF HENRY COUNTY, LOT 15, SECTION "B", SHEFFIELD TERRACE SUBDIVISION
92	DICKENSON		KENNETH J	MARGARET B.	DB	578	717	LOT 3 WEST SIDE OF SR 64 & LOT 4 RIDGEWAY DISTRICT
92	DIVENS	FELICIA L.		PAUL R	DB	576	533	LOT 19 SEC F LAKEWOOD FOREST SUBD SOUTHERLY SIDE OF SHERWOOD CIRCLE H P DIST
92	DIEHL	GALEN E.		FLORA M.	DB	581	499	NORTHWEST SIDE OF BEAVER RIDGE ROAD, COLLINSVILLE DIST. HENRY COUNTY, LOT 11, SECTION 3, "COLLINSVILLE HIGHLANDS" SUBDIVISION
1992	DIAZ	CARLOS RAUL		KATHLEEN DAVIS	DB	584	295	NORTHWESTERLY SIDE OF WILSON AVENUE, RIDGEWAY DIST. HENRY COUNTY, LOTS 16 AND 17 BLOCK 2
1992	DICKERSON	CINDY L.		RODNEY C.	DB	585	756	SOUTHEAST SIDE OF FLAMINGO ROAD, BLACKBERRY DIST HENRY COUNTY, LOT 35, FLAMINGO ROAD, SUBDIVISION
1992	DICKERSON		KATHRYN L.		DB	585	498	NORTHERLY SIDE OF STATE ROUTE 683, HORSEPASTURE DIST HENRY COUNTY, PARCEL 'B', 1.049 ACRES
1992	DICKERSON			TAMARA A.	DB	585	495	NORTHWEST SIDE OF STATE ROUTE 683, HORSEPASTURE DIST HENRY COUNTY, PARCEL "A", 1.288 ACRES
1992	DIXON		MALVESTER, JR.		MB	85	671	NORTHERLY SIDE OF STULTZ ROAD, COLLINSVILLE DIST. HENRY COUNTY, LOT 25 AND PART OF LOT 26, SEC. "J", VILLA HGTS SUBDIVISION
1994	DICKERSON	DAVID M.		PATRICIA A.	DB	643	121	NORTHEAST SIDE OF BURCH DRIVE, IRISWOOD DIST. HENRY COUNTY, LOT 4 "CHATMOSS PLACE SUBDIVISION"
1994	DIONNE		JACQUES XAVIER		DB	644	638	LOT 1, BLOCK "3", EDGEWOOD SUBDIVISION, PARTLY IN THE RIDGEWAY DIST. HENRY COUNTY, AND PARTLEY IN TOWN OF RIDGEWAY
1994	DIMARO	CASTRESE			DB	651	366	SOUTHEAST SIDE OF RAMBLE ROAD, COLLINSVILLE DIST. HENRY COUNTY, LOT 20-A, SEC. "J", J.R. SMITH EST. SUB.
1994	DICKERSON	DAVID M.		PATRICIA A.	DB	664	314	NORTHEAST SIDE OF BURCH DRIVE, IRISWOOD DIST. HENRY COUNTY, LOT 4
1994	DILLARD	DELPHINIA R.			DB	665	324	REED CREEK DIST. HENRY COUNTY, SOUTHEAST SIDE OF STATE ROUTE 673
94	DIVENS		JIMMIE LEE		MB	87	542	NORTH AND WEST SIDES OF STATE ROUTE 3931, IRISWOOD DIST. HENRY COUNTY, LOT 1, 0.439 ACRE
1995	DIX	DIANNE H.		WILLIAM R.	DB	692	456	COLLINSVILLE DIST. HENRY COUNTY, LOT 5, SECTION "B", BLUEBERRY HILLS SUBDIVISION

KEY

A. S. E. — Appraisal and Settlements of Estates
 B. P. — Blue Prints or Plat Books
 B. S. — Supervisors Books
 C. C. O. — County Court Orders
 C. F. — Chancery Files

C. L. O. — Common Law Orders
 D. B. — Deed Books
 P. E. — Partition of Estates
 R. — Road Files
 S. B. — Surveyors Books

INDEX TO MAPS and ROADS

HENRY COUNTY, VIRGINIA

8151. Permaplex Index No. 2. Made by Hall & McChesney Inc, Syracuse, N. Y.

Sold by J. P. Bell Company, Lynchburg, Va.

YEAR	PARTY			BOOK OR FILE	Volume	Page	DESCRIPTION
	SURNAME	ABCDEFGHIJ	KLMNOP				
1779	Doggett		Miller	S B	1	48	200 A on Pigg River
1790	Doake		James	S B	1	371	53 A on south fork of Johnson's Creek
1956	Dobson		James D	B P	8	114	3 lots in City of Martinsville
1960	Dollarhite	David W.	Vera R.	B P	15	49	P. lot 4 & F, Oscar F. Cannaday Sub-div in Collinsville
1961	Doby		J. E.	B.P.	18	52	193 acres in Ridgeway Dist.
1966	Dodge etal		Jackson G.	B P	31	74	Various lots in Collinsville, M'ville Dist.
1967	DOLLARHITE	DOROTHY H.	WM. H.	B P	36	45	2.13 ACRE, HORSEPASTURE DIST.
1967	DOLLARHITE		WM. H.	B. P.	35	58	VARIOUS TRACTS, RTE #58, HORSEPASTURE DIST.
1969	DOBINS	CALVIN	THELMA M.	B. P.	43	78	LOT #4, JESSIE WYATT PROP, HORSEPASTURE DIST.
1977	Dodge		Jackson C.	M B	68	37	Lots 4,5,6,7 & Part Lots 8,28,29 & 30 Orchard St. Martinsville Dist.
1981	Dolliver	Ferdinand T.	Karen G.	DB	331	164	Lot 34 Pleasant Drive, Blackberry District
1981	Dockery	Donna Louise		DB	333	217	Ridgeway District Lot 6 Autumn Way Sub.
1984	Dodge		Jackson C.	MB	81	563-565	Lots 4,5,6 and 7, Pt. Lots 8,28,29 and 30, Parcel 3, U. S. 220 and Orchard Street, Martinsville District
1986	Dollarhite	Kathy M.	William T.	MB	81	2111-2112	St. Rt. 709, Tract A-1.264 acres, Horsepasture Dist. SE SIDE OF SR #672, REED CREEK DISTRICT, BEING PART OF LOT 5, SECTION B, GEORGE T. RAMSEY ESTATE SUBDIVISION
1989	DOLLARHITE et al	FRANCES R.		DB	494	602	BEING LOT 19, NORTHFORK SUBDIVISION, IRISWOOD DISTRICT
1989	DODRILL	EARL RAY	BONITA SUE	MB	83	281	TOWN OF RIDGEWAY RIDGEWAY DISTRICT OF HENRY COUNTY, DRAINAGE EASEMENTS AND ROAD RIGHTS-OF-WAY
1991	DOAN	DOAT	LIEN	MB	85	42	NORTHWEST SIDE OF STATE ROUTE #57, IRISWOOD DIST. HENRY COUNTY, TRACT "1A" AND "1B"
1990	DOAN		LAC	MB	85	541	ROUTE 58 HORSEPASTURE DIST. HENRY COUNTY
1992	DOAN		JANET LEIGH SHUPE	MB	85	541	
1993	DOLLARHITE	DOROTHY H.	WILLIAM H.	HWY	20	214	
1993	DODRILL	EARL R., JR.	BONITA S.	MB	86	468	SOUTHWEST SIDE OF STATE ROUTE #665, REED CREEK DIST. HENRY COUNTY, LOT 7, SECTION "D", LESTER LUMBER COMPANY INC. SUB
1995	DOAN	DOAT	LIEN K.	MB	88	41	TOWN OF RIDGEWAY, RIDGEWAY DIST. HENRY COUNTY, PARCEL "A", 4.379 ACRES
1995	DOLLIVER	FERDINAND THOMAS		MB	88	229	BLACKBERRY DIST. HENRY COUNTY STATE ROUTE #609

KEY

A. S. E. — Appraisement and Settlements of Estates	C. L. O. — Common Law Orders
B. P. — Blue Prints or Plat Books	D. B. — Deed Books
B. S. — Supervisors Books	P. E. — Partition of Estates
C. C. O. — County Court Orders	R. — Road Files
C. F. — Chancery Files	S. B. — Surveyors Books

See Page 19

INDEX TO MAPS and ROADS

HENRY COUNTY, VIRGINIA

8151. Pergaplex Index No. 2. Made by Hall & McChesney Inc, Syracuse, N. Y.

Stod by J. P. Bell Company, Lynchburg, Va.

YEAR	PARTY			BOOK OR FILE	Volume	Page	DESCRIPTION
	SURNAME	ABCDEFGHIJ	KLMNOPQRSTU				
1782	Donelson et al	Alexander		S B	1	228	Part interest in 117 A on both sides of John's Creek
1782	Donelson et al	Alexander		S B	1	228	Part interest in 218 A on both sides of John's Creek
1782	Donathan	Elijah		S B	1	229	80 A on Richard Bennett's Mill Creek a south fork of Little Dan River
1784	Donathan		William	S B	1	291	261 A on both sides of Squirrel Creek of Dan River
1933	Donovant		J T	B P	1	259	6 A in Martinsville Henry County Va being part of tract No 38 Dillard Farm
1938	Donovant et al		W J	D B	61	585	Part interest in 2 A east side of Terry's Mountain Martinsville District
1947	Donovant		Sherman	B P	4	49	Property in Chatham Heights Section partly in City of Martinsville and partly in Martinsville District.
1951	Donovant		Sherman	B P	4	322	Part of Irvin S. Minter Farm Leatherwood District.
1950	Donavant		W J.	B P	4	369	Lot on Rt. #655 in Martinsville District.
1955	Donaldson	Don E	Iva T	B P	7	142	Lot 13 Jeryl M Martin Sub-div Martinsville District
1956	Dorton		Russell S	B P	8	80	Lot 15 Sec E Villa Heights Corp in Martinsville District
1956	Donavant		W J	B P	8	137	Tract on St Rd No 655 Martinsville District
1954	Donavant		M A	B P	7	29	Lots 20 21 Sec A Woodland Heights Martinsville District
1962	Donovant		W. Sherman	B P	20	55	Various Lots on St. Rt. 720, Leatherwood Dist.
1962	Donovant		W. Sherman	B P	20	56	Various lots on St. Rt. 720 in Leatherwood Dist.
1962	Donovant		W. Sherman	B.P.	21	94	2 tracts, L'wood Dist
1962	Donovant		W. Sherman	B.P.	21	95	Various lots on ST.Rt.720, L'wood Dist
1965	Dooly et al		Mary	B P	29	8	Lot St. Rd. 692, H. P. Dist.
1966	Dorton	H. Harold	Mildred T.	B P	32	57	Property South Side Rte #58, Martinsville Dist.
1968	Donovant		Minnie C. Kenneth G.	B P	38	29	LOT #3, R. H. WIMBISH PROP, MT. OLIVET RD.M IRISWOOD Dis
1969	Donovant	Ardie M.	Garland L.	B P	42	67	Property, State Rte #57
1974	Donavant	Ewell C	Nancy E	B P	59	56	0.54 Acre in Ridgeway Listrict
1974	Dones	Karl R	Veola H	B P	61	11	Lot 4 Sec E Spencer Court S D in Horsepasture District
1961	Donovant et al		Sherman	B P	61	60	Prop on Rt 751 in Leatherwood District
1975	Donavant	Judy R.	Roy C.	M B	63	27	Lot 22 State Route 685 Ridgeway District
1974	Donaldson		Stan Edward Bonnie Vanduyne	M B	65	68	All of the Agee lot Leak House Rd. Iriswood Dist.
1973	Donovant		Marvin A.	M B	70	145	1 acrd St. Rt. 655 Martinsville Dist.
1979	Danley, Jr.		Sue R. Robert Ray	M B	72	103	Lot 29 St. Rt. 838 Blackberry Dist.
1979	Donavant	Clarence C.	Magdaline W. Ora M.	M B	73	79	38.5 acres and Lots 12-15 & portion Lots 11 & 16 Martinsville Dist
1979	Donavant						
1975	Doman		Peggy M.	DB	351	115	0.99 acre Horsepasture District
1983	Donovant		Thelma M.	MB	77	119	Property Iriswood District
1983	Donovant		Thelma M.	MB	77	117	Acreage Iriswood District
1984	Donovant	Frances D. Marvin A., Jr.		DB	390	516	Woodland Heights Sub., Mt. Olivet Road, Iriswood District

KEY

A. S. E. — Appraisal and Settlements of Estates
 B. P. — Blue Prints or Plat Books
 B. S. — Supervisors Books
 C. C. O. — County Court Orders
 C. F. — Chancery Files

C. L. O. — Common Law Orders
 D. B. — Deed Books
 P. E. — Partition of Estates
 R. — Road Files
 S. B. — Surveyors Books

INDEX TO MAPS and ROADS

HENRY COUNTY, VIRGINIA

Slod by J. P. Bell Company, Lynchburg, Va.

8151. Permaflex Index No. 2. Made by Hall & McChesney Inc, Syracuse, N. Y.

YEAR	PARTY				BOOK OR FILE	Volume	Page	DESCRIPTION
	SURNAME	ABCDEFGHIJ	KLMNO	PQRSTUVWXYZ				
85								
85	Donavant	Calvin P.	Myrtle E.		MB	81	943-948	92 acres, Patrick County and Henry County, Mayor River District
85	Donaldson		Inez Dee		DB	408	738	Lot 2, Sec. B., Jeryl Street, Martinsville District
86	Doman	Cynthia M.	Geroge M., Jr.		DB	416	388	Lot 31, Sec. 6, Wilson Avenue, Rich Acres Sub., Ridgeway District
87				RICHARD MORTON				1668-
87	DORTCH			ROSE PALMER	MB	82	1669	NORTH SIDE OF A ROAD SPACE OFF THE WEST SIDE OF SR #663, MARTINSVILLE DIST. LOT 14, HENRY COUNTY
89								EAST SIDE OF MOUNT OLIVET ROAD, IRISWOOD DISTRICT OF HENRY COUNTY, LOT 1R, SECTION "D"
89	DOMINICK			PEGGY S.	DB	503	447	
89								HORSEPASTURE DISTRICT OF HENRY COUNTY SR #629
89	DONAVANT	CALVIN P. &	MYRTLE E.		MB	83	530	
91								SOUTHWEST SIDE OF STATE ROUTE #901, RIDGEWAY DISTRICT HENRY COUNTY, BEING PART OF LOT 13, ALL OF LOTS 14 & 15 AND PART OF LOT 16
91	DONOVANT	CALVIN P.	MYRTLE E.		DB	542	174	
91	DONOVANT		MARVIN A.		MB	84	639	MARTINSVILLE DISTRICT OF HENRY COUNTY, BEING A PORTION OF A 10.72 ACRE TRACT AND A 11 + ACRE TRACT
92								NORTHWEST SIDE OF BERKLEY PLACE, REED CREEK DIST HENRY COUNTY, LOT 7, SEC 3, KINGS MOUNTAIN SUBDIVISION
92	DONATI	MARIE C.	VICTOR CHARLES		DB	585	596	
92	DONAVANT	JAMES P.	TAMMIE W.		DB	584	369	NORTHEAST SIDE OF WOODLAND AVENUE, IRISWOOD DIST. HENRY COUNTY, LOT 12, SECTION "B", WOODLAND HEIGHTS
1992								NORTHEAST SIDE OF BURCH DRIVE, IRISWOOD DIST HENRY CO LOT 9R "CHATMOSS PLACE" SUBDIVISION
1992	DONOVAN	EDWARD J.	LYNNE B.		MB	85	595	
1993								WESTERLY SIDE OF RAMBLE ROAD COLLINSVILLE DIST. HENRY COUNTY, LOT 13, SEC "K", J.R. SMITH ESTATE SUBDIVISION
1993	DORR	LINDA R.	RICHARD D.		DB	610	178	
1994								REED CREEK DIST. HENRY COUNTY, 0.946 ACRES
1994	DONLEY	LARRY A.			DB	647	216	
1994								WESTERLY SIDE OF PLANTATION DRIVE, REED CREEK DIST. HENRY COUNTY, LOT 16, SEC "2", KINGS MOUNTAIN SUB.
1994	DONATI	MARY C.			DB	651	73	
1994	DONAVANT	EWELL CLINTON	NANCY E.		DB	659	746	SOUTHWEST SIDE OF STATE ROUTE 902, RIDGEWAY DIST. HENRY COUNTY, PART OF LOT 16 AND ALL OF LOT 17
1995	DONAVANT		MAGDALENE W. AKA					
1995	DONOVANT		MAGDALENE W.		HWY	21	161	REED CREEK DIST HENRY COUNTY, ROUTE 655, 0.78 ACRE, 0.45 ACRE, AND 0.01 ACRE

KEY

A. S. E. — Appraisement and Settlements of Estates
 B. P. — Blue Prints or Plat Books
 B. S. — Supervisors Books
 C. C. O. — County Court Orders
 C. F. — Chancery Files

C. L. O. — Common Law Orders
 D. B. — Deed Books
 P. E. — Partition of Estates
 R. — Road Files
 S. B. — Surveyors Books

INDEX TO MAPS and ROADS
 HENRY COUNTY, VIRGINIA

8151. Permaplex Index No. 2. Made by Hall & McCheaney Inc, Syracuse, N. Y.

Stod by J. P. Bell Company, Lynchburg, Va.

YEAR	PARTY			BOOK OR FILE	Volume	Page	DESCRIPTION
	SURNAME	ABCDEFGHIJ	KLMNOP				
1784	Doughten		John	S B	1	302	60 A on the south side of Pigg River
1887	Dove	Ashford		D B	23	606	367 A at Horsepasture Store in Henry County
1927	Doss	D M	Sallie N	D B	49	195	62.50A lying on north side of Fayette Street in Martinsville Va
1929	Doyle (Estate)		S M	B P	1	354	Subdivision of 240 A at Horsepasture Church Henry County
1939	Downey et al	Elizabeth		B P	2	144	Part interest in 62 A at Ridgeway Henry County
1943	Dove	George		B P	3	173	Tract in Leatherwood District
1940	Downey	Elizabeth		(P B P D B)	2 34	204 452	2 Tracts in Ridgeway District
1940	Doyle	Everette D		B P	2	175	Tracts in Horsepasture District
1946	Doyle	Everette D		B P	3	178	Lot in Horsepasture District
1946	Doyle	E D Jr.		B P	3	275	Tract in Horsepasture District on Highway 58
1947	Doyle		John R.	B P	4	59	Sub-division of property on West side Road #688 near Ridgeway in Ridgeway District.
1947	Doyle		John R.	B P	4	60	Sub-division of property on east side Road #688 near Ridgeway in Ridgeway District.
1947	Doyle		Ora B.	B P	4	99	Property of Ora B. Doyle situated in Horsepasture Dist.
1946	Dove	Geo. W		B P	4	176	16 Acres in Leatherwood District
1950	Doyle		Lloyd	B P	4	255	Dam location in Ridgeway District
1950	Doyle	E D		B P	4	273	7/10 of an acre in Horsepasture District
1950	Doyle	E D		B P	4	274	71 acres on State Road 684 Horsepasture District
1950	Doyle		J R	B P	4	319	23.3 acres in Ridgeway District
1948	Doyle	F.P		B P	4	330	Three tracts U.S. Highway No.58 Horsepasture District.
1951	Doyle		W S	B P	5	37	1.75 acres in Horsepasture District
1953	Dove	George W		B P	6	36	1/2 acres on State Road No. 655 in Leatherwood District
1954	Donavant		M A	B P	7	29	Lots 20 21 Sec A Woodland Hts Martinsville District
1954	Doyle		J Henry	B P	7	63	2.17 acres on St Route 688 Ridgeway District
1955	Dove	Gracie M		B P	7	64	1.7 acres on State Road No 720 Leatherwood District
1959	Dove		Leonard W.	B P	15	21	4.36 acres Gracie M. Dove property M'ville Dist.
1963	Doyle		W S	B P	23	97	70.5 acres, H.P. Dist
1967	DOVE	GEORGE W.		B P	36	64	11.59 ACRES, LEATHERWOOD DIST.
1968	Doyle		J. R. Estate	B P	38	23	Sub-Division, Ridgeway Dist.
1968	Doyle		J. R. Estate	B P	38	24	74.17 Acre, RidgewayDist/
1970	DOYLE		WILBUR S.	B P	46	76	PORTION TRACT, RTE #58, HORSEPASTURE DIST.
1970	DOYLE		WILBUR S. WILLIE S.	B P	46	72	PROPERTY, RTE #58, HORSEPASTURE DIST.
1972	Doyle		Thomas M.	M.B.	50	28	57.8 acres, St Rt #58, H. P. Dist
1972	Dove		Leonard Michael	M B	53	31	Lot 1, Block C, Fieldcrest Mills, Inc.S/D, H P Dist
1992	DOWELL		SANDRA LYNN	MB	85	395	PARCEL 1 WEST SIDE OF US RT 220 R C DIST

KEY

A. S. E. — Appraisement and Settlements of Estates
 B. P. — Blue Prints or Plat Books
 B. S. — Supervisors Books
 C. C. O. — County Court Orders
 C. F. — Chancery Files

C. L. O. — Common Law Orders
 D. B. — Deed Books
 P. E. — Partition of Estates
 R. — Road Files
 S. B. — Surveyors Books

INDEX TO MAPS and ROADS

HENRY COUNTY, VIRGINIA

Slod by J. P. Bell Company, Lynchburg, Va.

8151. Permaflex Index No. 2. Made by Hall & McChesney Inc, Syracuse, N. Y.

YEAR	PARTY				BOOK OR FILE	Volume	Page	DESCRIPTION
	SURNAME	ABCDEFGHIJ	IKLMNO	PQRSTUVWXYZ				
1972	Doyle			Willie S.	M B	53	86	Property, horsepasture Dist.
1972	Dove			Ava G. Fred M.	M B	53	88	Property, Mountain View Drive, Iriswood Dist.
1973	DOVE			ARLENE W. DOUGLAS G.	M B	55	50	PROPERTY ST RT 57, MARTINSVILLE, VIRGINIA IRISWOOD
1973	DOVE			JOSEPH D. SHIRLEY G	M B	56	55	TRACTS ST RTE 720 IN IRISWOOD DISTRICT
1973	Doss			Gertrude Vernon	M B	65	78	Property St Rt 692 H P Dist.
1976	Dove			Johnny Garland Lynda Hardy	M B	66	27	Lot 34 Msville Dist.
1977	Doyle			Wilbur S.	M B	67	84	Parcel A U. S. 58 H P Dist.
1977	Doyle			Wilbur S.	M B	67	129	.36 acres St. Rt. 684 H P Dist.
1978	Doss			Sandra S. Joseph Wayne	M B	69	58	Lots 17, 18 & 29 Sec A St. Rt. 901 Blkberry Dist.
1973	Dove			Douglas G. Arlene W.	M B	69	116	.19 acre St. Rt. 57 & 657 Martinsville Dist.
1978	Douglas			Robert Lynn Peggy C.	M B	70	111	Lot F, 3.886 Acres Blackberry Dist.
1980	Douglas			Nora Elizabeth	M B	74	83	Parcel B Oak Ridge Rd. Blackberry District
1980	Doss			Eveadelle Bobby G.	MB	75	38	Lot 6 Ferndale Court Martinsville Dist.
1974	Doyle			Wilbur S.	MB	75	109	168.106 acres Horsepasture District
48	Doyle			F. P.	MB	78	117	3 Parcels U. S. 58, Horsepasture District
85	Dove			Mary F. Walls Leonard W.	DB	399	94	St. Rt. 657, Tract B1, Martinsville District
86	Dove			Charles Acree	MB	82	590-591	St. Rt. 650, 14,850 acres, Iriswood District
36	DOYLE			WILBUR S. LAND TRUST	MB	82	1219-1222	HORSEPASTURE DISTRICT, PORTION OF A 3 ACRE TRACT
88	Doss			Betty C. Lester E.	Hwy MB	18	39	Blackberry District, State Route 609
88	DOSS			CALVIN R. JO ANN D.	DB	485	280	SOUTHWEST SIDE OF CHATMOSS COURT, IRISWOOD DISTRICT OF HENRY COUNTY, FORMERLY MARTINSVILLE DISTRICT OF HENRY COUNTY, LOT 8, BLOCK 3, SEC. 1, CHATMOSS COURT SUB.
88	DOYLE			LORI K RICHARD D.	DB	486	489	REED CREEK DISTRICT OF HENRY COUNTY, PARCEL "A"
89	DOSS			NAOMI B.	MB.	83	359	355- HORSEPASTURE DISTRICT, HENRY COUNTY, DRAINAGE EASEMENTS AND ROAD RIGHT OF WAYS
89	DOWLING			MICHOL E.	DB	506	460	SOUTHEASTERLY SIDE OF POCAHONTAS TRAIL, REED CREEK DISTRICT OF HENRY COUNTY
89	DOWLING			MICHOL E.	MB	83	526	REED CREEK DISTRICT OF HENRY COUNTY NORTHEAST SIDE OF POCAHONTAS TRAIL
90	DOUGLAS			JEROLD E. TERESA J.	DB	516	754	SITUATED ON THE NORTHEASTERLY SIDE OF STATE ROUTE #644, IRISWOOD DISTRICT OF HENRY COUNTY, LOTS 94, 95, 96, AND 97, RIDGECREST ACRES SUBDIVISION
90	DOVE			ERNIE A. TWILA B.	MB	84	104	NORTHWEST SIDE OF STATE ROUTE #743, MARTINSVILLE DISTRICT HENRY COUNTY, TRACT "B", 10.981 ACRES
90	DOYLE			BELINDA A. RONALD D., JR.	MB	84	99	OFF THE WEST END OF STATE ROUTE #928, REED CREEK DISTRICT HENRY COUNTY TRACT "B-1"
91	DOSS			FRANKLIN D. R. LINDA D.	MB	84	441	WEST SIDE OF WILLIAMSON ROAD AND ON THE EAST SIDE OF ELLAM DRIVE, RIDGEWAY DISTRICT OF HENRY COUNTY, LOTS 36A AND 55A
91	DOSS			FRANKLIN D. R. LINDA DARNELL	MB	84	527	NORTHWEST SIDE OF VARLEY LANE, IRISWOOD DIST. HENRY CO. TRACT
91	DOYLE			LILLIE T. WILBUR S.	Hwy	19	234	233- HORSEPASTURE DISTRICT OF HENRY COUNTY, ROUTE 58, 0.02 ACRES
91	DOYLE			THOMAS MARTIN	Hwy	19	236-237	HORSEPASTURE DISTRICT OF HENRY COUNTY, U. S. ROUTE 58 AND ROUTE 874
91	DOWELL			SANDY LYNN	MB	85	146	WEST SIDE OF U. S. ROUTE 220, REED CREEK DISTRICT HENRY COUNTY, PARCEL 1
1992	DOSS			JONATHAN D.	DB	570	415	SOUTHWEST SIDE OF LONGVIEW DRIVE COLLINSVILLE DSITRICT HENRY COUNTY, LOT 77, 0.410 ACRE
1992	DOYLE			MICHAEL E. PATRICIA H.	MB	85	235	SOUTHWEST SIDE OF STATE ROUTE 602, HORSEPASTURE DISTRICT HENRY COUNTY
1991	DOYLE			THOMAS MARTIN	Hwy	19	236-237	HORSEPASTURE DISTRICT OF HENRY COUNTY, U.S. ROUTE AND STATE ROUTE 874
1992	DOVE			GARY C. & BARBARA D.	DB	581	599	NORTHWEST SIDE OF WILLIAMS ROAD 7 ON THE EAST SIDE OF WOODHAVEN ROAD, COLLINSVILLE DIST LOT 32 "WOODLAND HILLS SUB"

KEY

A. S. E. — Appraisements and Settlements of Estates
 B. P. — Blue Prints or Plat Books
 B. S. — Supervisors Books
 C. C. O. — County Court Orders

C. L. O. — Common Law Orders
 D. B. — Deed Books
 P. E. — Portions of Estates
 R. — Road Files
 S. — Surveyors Books

INDEX TO MAPS and ROADS

(198)

HENRY COUNTY, VIRGINIA

SOLD BY H & W PRINTERS, LYNCHBURG, VA.

MADE BY THE COTT INDEX COMPANY, COLUMBUS, OHIO


YEAR	PARTY				BOOK OR FILE	Volume	Page	DESCRIPTION
	SURNAME	ABCDEFGHIJ	KLMNO	PQRSTUVWXYZ				
1992 1993	DOYLE		JOANN B.	R. W., SR.	MB	86	36	SITUATED OFF THE NORTHERLY SIDE OF STATE ROUTE #610 IRISWOOD DIST HENRY COUNTY
1993	DOSS		JAMES		HWY	20	184	STATE ROUTE 687, HENRY COUNTY
1993	DOYLE	CAROL MINTER	JIMMY S.		HWY	20	146	ROUTE 58, HORSEPASTURE DIST HENRY COUNTY, 0.80 ACRE, HENRY COUNTY
1993	DOYLE	CAROLE MINTER	MIMMY I.		HWY	20	200-202	ROUTE 58, HORSEPASTURE DIST. HENRY COUNTY
1993	DOYLE	CLAUDE E.	LINDA O.		HWY	20	213	ROUTE 58 HORSEPASTURE DIST.
1993	DOYLE	CLAUDE E.	LINDA O.		HWY	20	212	HORSEPASTURE DIST HENRY COUNTY, ROUTE 58
1993 1993	DOSS			WILLIAM D. TERRI T.	MB	86	408	HORSEPASTURE DIST HENRY COUNTY, BEING A PORTION OF THE PROPERTY THAT R. A. AND ANNIE S. JOHNSON ACQUIRED
1994 1994	DOVE	ERNIE A.		TWILA B.	MB	86	548	NORTHWEST SIDE OF STATE ROUTE #743, REED CREEK DIST. HENRY COUNTY, TRACT "B"
1993 1994	DOYLE			R. DAWN	MB	86	567	SITUATED OFF THE WEST END OF STATE ROUTE #928, REED CREEK DIST. HENRY COUNTY, TRACT "C", 2.000 ACRES
1994 1994	DOSS	BRADLEY W.		TAMMY L.	DB	638	214	NORTH SIDE OF STATE ROUTE #901, BLACKBERRY DIST. HENRY COUNTY, 1.41 ACRE PARCEL
1993	DOYLE	CLAUDE E.	JIMMY S. ORA S.-AF	WILBUR S.	HWY	21	21-22	HORSEPASTURE DIST HENRY COUNTY, ROUTE 58, .590 ACRES
1993	DOYLE		LILLIE T.	WILBUR S.	HWY	21	27-29	HORSEPASTURE DIST HENRYCOUNTY ROUTE 58, 0.171 ACRE, 0.018 ACRE
1994 1994	DOSS		MARY E.		DB	642	437	SOUTHWEST SIDE OF RIVERMONT HEIGHTS RIDGEWAY DIST. HENRY COUNTY, LOTS 13 AND 14
1994 1994	DOSS	HERMAN A. BETTY C.			MB	87	76	SOUTHWEST SIDE OF WESTOVER DRIVE, REED CREEK DIST. HENRYCOUNTY, LOT 46 AND 47 BLOCK 6, HILLCREST PARK SUB. MAP NO. 3
1994 1994	DOYLE		JIMMIE B.	VIVIAN W.	MB	87	396	NORTHWEST SIDE OF STATE ROUTE 108, REED CREEK DIST. HENRY COUNTY, TRACT NO. 17B, SECTION "A"
1996 1996	DOTY	CORY L.	KIMBERLY J.		MB	88	353	RIDGEWAY DIST. HENRY COUNTY, LOTS 2B AND 3B, ROBERT L. HOLLAND EST. SUB.

KEY

A. S. E. — Appraisement and Settlements of Estates
 B. P. — Blue Prints or Plat Books
 B. S. — Supervisors Books
 C. C. O. — County Court Orders
 C. F. — Chancery Files

C. L. O. — Common Law Orders
 D. B. — Deed Books
 P. E. — Partition of Estates
 R. — Road Files
 S. B. — Surveyors Books

INDEX TO MAPS and ROADS
HENRY COUNTY, VIRGINIA



8151. Fernaflex Index No. 2. Made by Hall & McChesney Inc, Syracuse, N. Y.

Slod by J. P. Bell Company, Lynchburg, Va.

YEAR	PARTY			BOOK OR FILE	Volume	Page	DESCRIPTION
	SURNAME	ABCDEFGHIJ	KLMNOPQRST				
1975							Part of lots 31 & 32 and half of lot 33 Sec 9 Villa
1975	Draughn	Charles R.	et als	M B	62	97	Hgts. Corp. Msville District
1975							
1976	Draughn	Charles R.	et als	M B	64	119	Lots 31 & 32 & 1/2 of lot 33 Sec 0 Corse Ave., Msville Dist
1980							
1980	Drake	Gary W.	Mary L.	MB	74	162	Lot 19 Sec. A Ferndale Dr. Martinsville Dist.
1980							
1983	Drehmer	Elizabeth C.		DB	365	745	Lot 17 Sec. C Fairway Acres Sub. Spruce Court
1985							
1985	Dremel	John F.	Vickie	DB	398	711	Lot 2, Collinsville Highlands, Ferndale Drive
1989							and Ferndale Court, Martinsville District
1989	DRAKE	DAVID L.	PATRICIA A.	MB	83	507	SOUTHERLY SIDE OF SR #964 & ON THE NORTHEAST SIDE OF SR #775, BLACKBERRY DIST. OF HENRY COUNTY
1991		CHARLES R.					
1991	DRAUGHN	DEBORAH C.		DB	545	483	HORSEPASTURE DISTRICT OF HENRY COUNTY, 0.98 ACRES KENMORE AVENUE
1992							
1992	DRAPER		SAVANNAH	MB	85	446	HORSEPASTURE DIST HENRY COUNTY, DRAINAGE EASEMENTS & ROAD RIGHTS-OF-WAY
1995							
1995	DRANE	DONNA RENEE		MB	87	606	RIDGEWAY DIST. HENRY COUNTY, 5.878 ACRES +

KEY

- | | |
|---|------------------------------|
| A. S. E. — Appraisal and Settlements of Estates | C. L. O. — Common Law Orders |
| B. P. — Blue Prints or Plat Books | D. B. — Deed Books |
| B. S. — Supervisors Books | P. E. — Partition of Estates |
| C. C. O. — County Court Orders | R. — Road Files |
| C. F. — Chancery Files | S. B. — Surveyors Books |

8151. Permatex Index No. 2. Made by Hall & McCheesney Inc, Syracuse, N. Y.

INDEX TO MAPS and ROADS

HENRY COUNTY, VIRGINIA

Slod by J. P. Bell Company, Lynchburg, Va.

YEAR	PARTY				BOOK OR FILE	Volume	Page	DESCRIPTION
SURNAME	A	B	C	D				
	E	F	G	H				
	I	J	K	L				
	M	N	O	P				
	Q	R	S	T				
	U	V	W	X				
	Y	Z						

KEY

A. S. E. — Appraisal and Settlements of Estates
 B. P. — Blue Prints or Plat Books
 B. S. — Supervisors Books
 C. C. O. — County Court Orders
 C. F. — Chancery Files

C. L. O. — Common Law Orders
 D. B. — Deed Books
 P. E. — Partition of Estates
 R. — Road Files
 S. B. — Surveyors Books

INDEX TO MAPS and ROADS

HENRY COUNTY, VIRGINIA

8151. Pergamex Index No. 2. Made by Hall & McChesney Inc, Syracuse, N. Y.

Slod by J. P. Bell Company, Lynchburg, Va.

YEAR	PARTY			BOOK OR FILE	Volume	Page	DESCRIPTION
	SURNAME	ABCDEFGHIJ	IKLMNO				
1778	Dunn			Michael	S B	1 20	120 A on branches of Snow Creek
1779	Duease			Lewis	S B	1 60	Part interest in 343 A on the head of Hatchett Run
1901	Dunlop	D F			D B	31 272	17½A in Henry County on waters of Fall Creek
1921	Dunovant	Harry			B P	1 141	27.5 A in Horsepasture District Henry County Va 29 lots on Jones Creek being tract 18 & 19 of
1928	Dudley (Estate)	A M			B P	1 23	Dillard Farm Martinsville Va
1936	Dunlop	D F (Mrs)			B P	1 222	Right of Way for Transmission Line for Pinnacles Hydro Electric Project
1941	Dunlop Farm				B P	2 355	Lots East of Martinsville Virginia
1933	Dunovant		J T		(P B P D B	1 259 50 50	Tract in Martinsville District
1937	Dunovant (Heirs)		J T & Martha S		B P	3 117	3 Tracts on Leatherwood Creek
1937	Dunovant (Estate)		J T		(P B P D B	3 120 50 50	3 Tracts near Jones Creek Martinsville District.
1946	Dunavant		J.J.		B P	4 88	88/100 acre belonging to J.J.Dunavant's heirs M'ville Dist.
1952	Duckworth	Edith Ann Forde D			B P	5 28	Lots C D & E on St Rt #57 (Old Rt 220)
1953	Dunagan	Elmer L	Lois B		B P	6 83	Lot B of Marshall Field & Co. map of sub Div in Horsepasture District
1955	Dunkley	Alvin E	Mildred H		B P	7 77	Lot 2-A Emma DeHart property Martinsville District
1961	Dugger	Carrie B.	William E.		B.P.	17 86	Lot 8, P. lot 9, Sec B, Lester Bros., Inc., M'ville Dist.
1964	Duncan	Glenda F. George S.			B P	24 69	Lot 8, Geo.R.Turner prop, M'ville Dist
1966	Duncan		William Ford Phyllis A.		B P	31 60	Lot St. Rt. 666, H. P., Dist.
1966	Dunn		James R. Wilma C.		B P	34 97	Lot #3, Blk B., Lester Bros, Inc. Martinsville District
1968	Duncan	Glenwood T.	Sherrill W.		B P	40 67	Lot #13, Sec. 3, Longview Dev., Msville Dist.
1971	DUNCAN	BILLY RAY			B P	48 91	LOT #4, BLK I, RIVERMONT HGTS, RIDGEWAY DIST.
1974	Duncan	Edna R	Sammy		B P	60 91	Lot A U S Rte 220 in Reed Creek District
1976	Dunbar	Deborah R.	James Dudley		M B	64 110	Lot A St Rt 696 Horsepasture District
1976	Dunbar	Deborah R.	James Dudley		M B	64 120	Property St Rt 696 Horsepasture Distirct
1976	Dunbar		James Dudley Deborah R.		M B	65 74	Lot A St Rt 696 H P Dist
1977	Dull		Lottie Jordan		M B	67 121	Portion of Lots 16-19 Reed Crk. Dist.
1977	Dunford	Dennis			M B	68 67	Lot 25 Sunset Rd Martinsville District
1978	Duncan	Daniel C.	Julie H.		M B	70 122	Lot1 Blk 1 Benjamin Rd. Martinsville Dist.
1980	Dunkley	Alvin E.	Mildred H.		MB	74 160	St. Rt 660 and 609 Collinsville Commun.
1983	Duncan		Louella M. Thurman E.		MB	77 138	Hicks Street and Kings Mill Road Tract A Ridgeway District
1983	Dunkley	Evelyn E.	James C.		DB	362 517	Lot 44 Chatham Hgts., Martinsville District
1984	Duke	David L.	Jacqueline G.		DB	381 426	Lot 3 Bk. 1, Longview Drive, Philpott and Thomasson Sub., Blackberry District
1984	Duffy	Deloris	James Michael		DB	388 195	Lot 2 Sec. A, Lakewood Forest on Lakewood Dr. Horsepasture District
1985	Dunean		Louella M. Thurman E.		DB	395 699	St. Rt. 902, Lot 3, Mason Heights Dev. Corporation

KEY

A. S. E. — Appraisal and Settlements of Estates
 B. P. — Blue Prints or Plat Books
 B. S. — Supervisors Books
 C. C. O. — County Court Orders
 C. F. — Chancery Files

C. L. O. — Common Law Orders
 D. B. — Deed Books
 P. E. — Partition of Estates
 R. — Road Files
 S. B. — Surveyors Books

INDEX TO MAPS and ROADS

HENRY COUNTY, VIRGINIA

Slod by J. P. Bell Company, Lynchburg, Va.

8151. Permaflex Index No. 2. Made by Hall & McCheaney Inc, Syracuse, N. Y.

YEAR	PARTY				BOOK OR FILE	Volume	Page	DESCRIPTION
	SURNAME	ABCDEFGHIJ	KLMNO	PQRSTUVWXYZ				
86	Duffy	Bobby Willard	Merle Brigman		DB	418	309	Lot P, James Street, Martinsville District
86	Duncan		Lovella M. Thurman	Elwood	DB	420	66	Lot 21A, Sec. B., Rich Acres Sub., Joseph Martin Highway and Theatre Street, Ridgeway District
87	Dunkley	Evelyn E.	James C.		DB	443	226	Lot 44, Sunset Drive, Chatham Heights Corp. Martinsville District
87	Dunning	Glenn B.	JoAnne M.		DB	448	75	Lot 8, Bk. 2, Lakeview Road, Rich Acres Sub, Ridgeway District
87	DUNKLEY	DIANE R.	MICHAEL W.		DB	453	228	SOUTHWESTERLY SIDE OF RIDGE ROAD. COLLINSVILLE, MSVILLE DIST., HENRY COUNTY, LOT 12, SEC. "M"
89	DUNCAN	DARRELL L. & DONNA M.			MB	83	196	EASTERLY SIDE OF SR #108, REED CREEK DISTRICT, BEING PART OF LOT 35 & PART OF PART OF 36-A, SECTION B, REED CREEK DEV. CORP SUBD.
89	DUNWOODY		THOMAS PAUL		MB	83	312	END OF A 50-FOOT RIGHT OF WAY OFF THE SOUTHWEST SIDE OF SR #650, IRISWOOD DISTRICT OF HENRY COUNTY, NOW TRACT 2.
90	DUNKLEY		LINDA P.		DB	512	697	SOUTHEAST SIDE OF CHERWARD STREET, MARTINSVILLE DISTRICT HENRY COUNTY, PART OF LOT 62
90	DUKE		JACQUELINE G.		MB	84	11	IRISWOOD DISTRICT OF HENRY COUNTY, BEING A PORTION OF A 10.5 ACRE TRACT, PARCEL "A", 1.252 ACRES
90	DUNFORD		JOHN ANTHONY MARILYN DENISE		DB	517	114	SITUATED ON THE NORTHEAST SIDE OF FLEMINGO ROAD SUBDIVISION, LOT 31, BLACKBERRY DISTRICT OF HENRY COUNTY
90	DUNN	ARLENE S.	ROBERT H., JR.		DB	523	475	NORTHERLY SIDE OF STATE ROUTE 620, IRISWOOD DISTRICT OF HENRY COUNTY, LOT 3A & 3B, SECTION "H"
90	DUNN	ARLENE S.	ROBERT H. JR.		MB	84	383	IRISWOOD DISTRICT OF HENRY COUNTY, LOTS 4, 5, AND 6, SECTION "H", THE CHATMOSS CORPORATION SUBDIVISION AND LOT 3B, SECTION "H"
91	DUNWOODY		SAMUEL A., JR.		MB	84	597	SOUTHEAST SIDE OF STATE ROUTE #620, IRISWOOD DISTRICT HENRY COUNTY
91	DUKE		JACQUELINE G.		MB	85	97	IRISWOOD DISTRICT OF HENRY COUNTY PARCEL "B" 1.092 ACRES
91	DULL	DONNA			MB	85	137	NORTH SIDE OF MARSHALL WAY AND ON THE EAST SIDE OF MILL DRIVE, HORSEPASTURE DISTRICT HENRY COUNTY, LOT 1-R AND 1-A
92	DUNCAN		KATHERINE M.		MB	85	308	HORSEPASTURE DIST. HENRY COUNTY, PARCEL "C", 1.13 ACRES
92	DUNCAN		LISA R.	STEPHEN T.	MB	85	421	RIDGWAY DIST. HENRY COUNTY, LOT 3, AND PART OF THE RESERVED WATER SI[[;U ;PT
1992	DUNN	HARRY LEE, JR.			DB	589	726	SOUTHEAST SIDE OF STATE ROUTE 685, RIDGWAY DIST HENRY COUNTY, BEING PART OF LOT 10
1993	DUNFORD		SUSAN B.		DB	607	134	REED CREEK DIST. HENRY COUNTY, 0.3444 ACRE SECTION "D"
1993	DUNFORD		RALPH E.		DB	615	445	NORTHERLY SIDE OF SOUTH STREET AND SOUTHERLY SIDE OF HIGHLAND STREET LOT 16
1993	DUNFORD		SHIRLEY C.		MB	86	325	PINE STREET AND PEACH COURT, BLACKBERRY DIST HENRY COUNTY, DRAINAGE EASEMENTS AND ROAD RIGHT OF WAY
1986	DUFF	DEBORAH H.	JOHN G., JR.		DB	629	242	EAST SIDE OF WILLIAM ROAD, IRIWOOD DIST. HENRY COUNTY LOT 9, WOODLAND HGTS, SUB.
1993	DUNNING	DAVID L. ANNIE L.			DB	625	203	SOUTHEAST SIDE OF MOUNTAIN VIEW ROAD, RIDGWAY DIST. HENRY COUNTY, LOT 2, SECTION 2, RICH ACRES SUBDIVISION
1994	DUNN		RICHARD BRADLEY MELANIE B.		DB	635	505	SOUTHEASTERLY SIDE OF JEB STUART ROAD, IRISWOOD DIST. HENRY COUNTY, LOT 13R SEC "P", THE CHATMOSS CORP SUB.
1994	DUNFORD		RALPH E. SHIRLEY		MB	87	71	NORTHWEST SIDE OF WOODLAND ROAD, REED CREEK DIST. HENRY COUNTY, LOTS 11, 12 AND 13, WOODLAND HEIGHTS SUB. HENRY COUNTY
1995	DUNFORD		RALPH E. SHIRLEY C.		MB	88	318	SOUTHWESTERLY AND NORTHEASTERLY SIDE OF RIVERSIDE DRIVE BLACKBERRY DIST. HENRY COUNTY LOT 1, 0.496 ACRE

KEY

A. S. E. — Appraisement and Settlements of Estates	C. L. O. — Common Law Orders
B. P. — Blue Prints or Plat Books	D. B. — Deed Books
B. S. — Supervisors Books	P. E. — Partition of Estates
C. C. O. — County Court Orders	R. — Road Files
C. F. — Chancery Files	S. B. — Surveyors Books

INDEX TO MAPS and ROADS

HENRY COUNTY, VIRGINIA

8151. Permaplex Index No. 2. Made by Hall & McChesney Inc, Syracuse, N. Y.

Slod by J. P. Bell Company, Lynchburg, Va.

YEAR	PARTY			BOOK OR FILE	Volume	Page	DESCRIPTION
	SURNAME	ABCDEFGHIJ	KLMNOP				
1785	Dust			Samuel	S B	1 310	13 A on south side of the north fork of Story Creek
1881	Duprey	George			D B	20 519	1/4 of an A on Fayette Street in Martinsville Va
1936	Dupree	George E			B P	1 223	Right of Way for Transmission Line for Pinnacles Hydro Electric Project Danville Va
1936	Dupree	George E	Lula		D B	58 271	Option for Right Of Way for Electric Lines in Henry County
1947	Durham		James W.		B P	3 394	Lot #39 of R.G.Burge property near south corporation line of City of Martinsville, Martinsville District.
1962	Durham		Jessie S. John D.		B.P.	21 7	4 tracts, U.S. Rt 58 & St. Rd. 876, H.P. Dist
1964	Durham	Gorden L.		Thelma	B P	26 88	Lot, St. Rt. 674, John M. Seay prop., R. C. Dist.
1965			Lucille T.				Lot 6, Sec. E, Sheffield Terrace
1965	Durham		James W.		B P	28 23	Ridgeway Dist
1966	Durand	Bessie B.		Raymond R.	B P	34 41	Lot #10, Blk B, Lester Corporation, Martinsville District
1966	DURHAM		JAMES C.	PATRICIA S.	B P	35 2	LOT #2, BLK C., VILLA HGTS., LAFAYETTE AVE., Msville DIST
1971	DURBIN ET ALS		MICHAEL N.		B P	47 57	LOT #5, MT. OLIVET RD., IRISWOOD DIST.
1971	DURHAM	HAROLD CARTER		MADLINE E. R.	B P	49 24	0.92 ACRE, RTE #636, RIDGEWAY DIST.
1972	Durham	Harold C.	Madeline R.		M B	51 81	Property, St Rt 636, Ridgeway Dist.
1972	Durrett		Mary Ann	Russell Edward	M B	51 2	Lot 4 & N Half of #5, G.W.Copenhaver & J.A.Wicklin S/D
1981							Msville Dist.
1982	Durand	Bessie B.		Raymond R.	MB	76 94	Lot 9X 1, Lot 9X 2, Lot 10X Augusta Street
1984							Block B Martinsville District
1984	Durham	Harold C.	Madeline R.		MB	79 49	5 Parcels in Ridgeway District
1985			James C.	Patricia S.	MB	81	1076-1081 29.9986 acres, St. Rt. 750, Ridgeway
1985	Durham						District
1986		Barbara R.			MB	81	1759-1762 St. Rt. 636, Tract 2, Ridgeway District
1986	Durham	Harold C., Jr.			MB	81	
1986						95-	6.293 acres, St. Rt. 619, Lots 22A, Iriswood Dist.
1986	Duke	David Lee	Jacqueline G.		MB	82	
1988						96	NORTH END OF PULLIAM COURT, RIDGEWAY DISTRICT,
1988	DUPREE		YVONNE THERESA		DB	465 760	LOT 10, SECTION "K", HOLIDAY PROPERTY SUBDIVISION
1988			JAMES C., JR.		DB	476 429	WESTERLY SIDE OF HILLCREST DRIVE, MARTINSVILLE
1988	DURHAM		KAREN F.		DB	476 429	DISTRICT OF HENRY COUNTY, LOT 4
1991							REED CREEK DIST. HENRY COUNTY, ALL DRAINAGE
1992	DURHAM	FORD R.		RADA	MB	85 289	EASEMENTS AND ROAD RIGHTS-OF-WAY
1993							SOUTHEAST SIDE OF KEN LANE, RIDGEWAY DIST HENRY COUNTY
1993	DURHAM	ELIZABETH C.			DB	611 664	LOT 103 GLENN COURT SUBDIVISION NO. 3
1995	DURHAM	HAROLD C.	MADLINE E.		MB	88 249	TRACT 8C, 2.018 ACRES, WEST SIDE OF STATE ROUTE #729
1995							

KEY

A. S. E. — Appraisement and Settlements of Estates
 B. P. — Blue Prints or Plat Books
 B. S. — Supervisors Books
 C. C. O. — County Court Orders
 C. F. — Chancery Files

C. L. O. — Common Law Orders
 D. B. — Deed Books
 P. E. — Partition of Estates
 R. — Road Files
 S. B. — Surveyors Books

INDEX TO MAPS and ROADS
HENRY COUNTY, VIRGINIA



8151. Permaplex Index No. 2. Made by Hall & McChesney Inc, Syracuse, N. Y.

Stod by J. P. Bell Company, Lynchburg, Va.

YEAR	SURNAME	PARTY			BOOK OR FILE	Volume	Page	DESCRIPTION
		ABCDEFGHIJ	KLMNO	PQRSTUVWXYZ				
			LULA N.					
1971	DYE		JAMES R. JR.		B P	47 38	LOTS 1 AND 2, ROUNDHILL DRIVE., MARTINSVILLE DIST.	
1974			JOAN M					
1974	DYCHES		JOHN H		M B	58 44	LOT 4 SECTION 8 INDIAN HILLS S D IN IRISWOOD DISTRICT	
1986								
1986	Dyer		Judy L. Randolph A.		DB	412 559	Parcel A, St. Rt. 655, Martinsville District	

KEY

A. S. E. — Appraisement and Settlements of Estates
 B. P. — Blue Prints or Plat Books
 B. S. — Supervisors Books
 C. C. O. — County Court Orders
 C. F. — Chancery Files

C. L. O. — Common Law Orders
 D. B. — Deed Books
 P. E. — Partition of Estates
 R. — Road Files
 S. B. — Surveyors Books

INDEX TO MAPS and ROADS
HENRY COUNTY, VIRGINIA

Slod by J. P. Bell Company, Lynchburg, Va.

8151. Permaflex Index No. 2. Made by Hall & McChesney Inc, Syracuse, N. Y.

PARTY

YEAR _____ **SURNAME** _____ **ABCDEFGHIJ KLMNO PQRSTU VWXYZ**

BOOK OR FILE _____ **Volume** _____ **Page** _____

DESCRIPTION

KEY

A. S. E. — Appraisal and Settlements of Estates
 B. P. — Blue Prints or Plat Books
 B. S. — Supervisors Books
 C. C. O. — County Court Orders
 C. F. — Chancery Files

C. L. O. — Common Law Orders
 D. B. — Deed Books
 P. E. — Partition of Estates
 R. — Road Files
 S. B. — Surveyors Books

INDEX TO MAPS and ROADS

HENRY COUNTY, VIRGINIA

8151. Pennaflex Index No. 2. Made by Hall & McChesney Inc, Syracuse, N. Y.

Sod by J. P. Bell Company, Lynchburg, Va.

YEAR	PARTY			BOOK OR FILE	Volume	Page	DESCRIPTION
	SURNAME	ABCDEFGHIJ	KLMNOP				
1782	Eades	Abraham			S B	1 223	344 A on Archey's Creek
1782	Ecton		James		S B	1 233	321 A on the branches of the Nobusiness Fork of Mayo River
1812	Echolds	Fredrick			S B	1 480	1 $\frac{3}{4}$ A on island in Smith River
1921	Earles		Richard		B P	2 64	55.6 A in Irisburg District Henry County
1918	Early		Sallie A		(P B P D B)	3 183 39 191	Property on West side of Rd. 687 between Pleasant Grove Church and Dillon's Fork, Horsepasture District. Lots located in East Martinsville Va
1946	Earles	Humphrey C. (Dec'd.)			B P	3 297	Property on West side of Rd. 687 between Pleasant Grove Church and Dillon's Fork, Horsepasture District.
1956	Earles		Malcolm		B P	9 19	250 acres Leatherwood District
1956	Earles		Clyde Jr		B P	9 58	Lot 5 Lawnhill sub-division Martinsville District
1957	Eastridge		Ellis		B P	10 43	Part tracts 9 & 10 Dunlop Farm in Irisburg District
1959	Earles		Thomas		B P	14 23	6 lots 1/2 Mile W. of Dillon Fork in H. P. Dist.
1927	Earles		S. C.		B P.	15 91	Various tracts
1963	Earles		Walter M. Jr.		B P	23 59	Lot 5, Blk 1, Sec 3, Marrowbone Hgts. Ridgeway Dist
1964	Earles		Clay		B P	27 37	7.05 ac. H.P. Dist.
1963	Easley		Olea R.		B P	27 81	8.8 acres, L'wood Dist.
1965	Earles		Brenda W. James L.		B P	28 31	Lot 7, Skyline Estates, M'sville Dist.
1965	Earles		Fletcher M. Marjorie P.		B P	30 17	Lots 15, 16, 17, W. D. Young prop. R. C. Dist.
1965	Earles		Clay		B P	31 25	3.20 acres H. P. Dist.
1966	Easter		Douglas R.		B P	32 5	Lot #11, Sec. J. Villa Hgts Sub-div., Msville Dist.
1966	Eastridge		Emmett F. Jr.		B P	33 25	Lot State Route #657, Leatherwood Dist.
1966	Earles		Geraldine/Mack H.		B P	34 39	Lot 17, Sec. 1, Greenbrier Park, H. P. Dist.
1967	EASTER		AVIS E. CLAYTON H.		B P	35 16	LOT, FRANCES FAGGE SUB. RIDGEWAY DIST.
1968	EARLES		GERALDINE M. MACK H.		B P	39 57	TRACT 6, PT TR. 5, RTE #58, DR. JOHN SHACKELFORD PROP HORSEPASTURE DIST
1969	Earles		Malcolm R. Vera R/		B P	8 19 A 19 C	Rte #57
1970	EARLES		MALCOLM JERRY JACQUELINE MANNS JAMES D.		B P	44 4 45 50	2.93 ACRE, RTE #623, IRISWOOD DIST. LOT #1, B. F. COX PROP, RTE #641, RIDGEWAY DIST.
1970	EARLES		GERALDINE M. MACK H.		B P	45 85	TRACT 6 AND PART TRACT 5, RTE #58, HORSEPASTURE DIST.
1970	EAMES		DONALD E.		B P	46 66	PROPERTY, RTE #887, HORSEPASTURE DIST.
1972	Easter		Daniel M.		MB	53 15	Lot 19, Mason Hgts S/L, Locust St, Ridgeway Dist.
1973	EASLEY		McARTHUR L. VERNON R		M B	57 06	LOT 2 GEORGE OSCAR JOHNSON S/D, BLACKBERRY DISTRICT
1974	EASTER		DOUGLAS R GRACE T.		M B	58 34	PROPERTY BLACKBERRY DISTRICT
1974	EASTER		AVIS E CLAYTON H		M B	58 71	LOT 37 WILLIAMS ROAD IN IRISWOOD DISTRICT
1974	Easter		Juanita F Ralph H		M B	60 68	Lot 11 Sec C Lakewood Forest S D in Horsepasture District
1975	Eccles		Frances A. Albert S		M B	62 133	Lot 9 Mt. Olivet Corp S/D Iriswood District.

Over

KEY

A. S. E. — Appraisement and Settlements of Estates
 B. P. — Blue Prints or Plat Books
 B. S. — Supervisors Books
 C. C. O. — County Court Orders
 C. F. — Chancery Files

C. L. O. — Common Law Orders
 D. B. — Deed Books
 P. E. — Partition of Estates
 R. — Road Files
 S. B. — Surveyors Books

INDEX TO MAPS and ROADS

HENRY COUNTY, VIRGINIA

Slod by J. P. Bell Company, Lynchburg, Va.

8151. Permaflex Index No. 2. Made by Hall & McChesney Inc, Syracuse, N. Y.

YEAR	PARTY				BOOK OR FILE	Volume	Page	DESCRIPTION
	SURNAME	ABCDEFGHIJ	KLMN	OPQRSTUVWXYZ				
1975		DuVal H.	Linda R.		M B	63	95	Lot 10 Sec N. Chatmoss Corp S/D Iriswood District
1975	Easley		James Elton		M B	65	73	Lot 12 Sec B Chatham Hgts. Corp Sub. Iriswood Dist.
1976	Easter							
1976	Easley		Olea R.		M B	65	85	Tract Leatherwood Iriswood Dist
1968		Carl Y						
1976	Earles	Thomas			M B	65	88	Property Blackberry Dist.
1964								
1976	Easley		Olea R.		M B	65	85	Tract Iriswood Dist.
1977								
1977	Eames		Jennifer M. Richard K.		M B	67	69	Part of Lot 6 Andra Drive Ridgeway Dist.
1978			James L.					
1978	Easley		Linda H.		MB	68	116	Lot 5 Sec 1 St. Rt. 708 Blkberry Dist.
1978			Raymond G.					
1978	Eames		Ruth E.		M B	70	14	Lot 12 Sec 3 Lafayette Avenue Msville Dist.
1978								
1978	Earles		Cletus Ray Katherine Oakley		M B	70	49	Lot 13 Ferndale Ct. Martinsville Dist.
1980								
1980	Earles		Mack Hilton		M B	73	140	Parcel 1 (.699 ac) St. Rt. 679 Blackberry Dist.
1981								
1981	Easley		William M. Virginia B.		MB	75	105	St. Rt. 989 Lots 1 and 2 Blackberry District
1982								
1982	Earles	Fred M.	Malcom R.		DB	345	468	St. Rt. 623 1.5 acres Iriswood District
1982		Demetrice J.						
1982	Earles	Carl V.	Sylvia M.		DB	350	167	Tract A 15.370 acres St. Rt. 687 Blackberry District
1982								
1982	Ebel		Robert L.		MB	77	11	Lot 20 Sec. E. Horsepasture District
			Teresa K.					
84					DB			
84	Earles		Jesse Thomas Sarah Agee			381	609	9.23 acres and 0.74 acres in Henry County on St. Rt. 619
83								
84	Earles	Berta J.			MB	80	80	21.353 acres, St. Rt. 687, Blackberry District
85								
85	Easter	Bobby W.	Karen B.		DB	401	199	Lot 22 and 23, Fairystone Acres Sub., Blackberry District
80								
86	Easley		McKinley		MB	81		1910-1911 Tract A, Mary Hunter Drive, Blackberry District
86			Jacqueline Mann					
86	Eames		James D.		HWY	17	84	St. Rt. 641, Ridgeway District, Virginia State Highway
86								
86	Easley		McArthur Lee Vernon R.		DB	428	705	.7055 acre, St. Rt. 780, Horsepasture District
87								1836- BLACKBERRY DISTRICT, HENRY COUNTY, LOTS 1-9, AND
88	EARLES	DOUGLAS AND BETTY A.			MB	82	1837	A 10.39 ACRE TRACT
86			Atty in fact					1896- BLACKBERRY DISTRICT, HENRY COUNTY
88	EASLEY	ETHEL	McKINLEY by: Ethel Wright		MB	82	1899	DRAINAGE EASEMENTS & ROAD RIGHT-OF-WAYS
88								SOUTH EAST SIDE OF ALLISON ROAD, HORSEPASTURE DIST.,
88	EAGLE	CARL J.			DB	471	753	LOT 21, SECTION 1, WHITBY ACRES SUBD.
88								1990- SOUTH SIDE OF SR #57 & ON THE EAST SIDE OF SR #831,
88	EASTER, et al	BOBBY W.			MB	82	1991	BLACKBERRY DISTRICT, 1.5 ACRE PARCEL
88			MALCOLM J. &					2176- IRISWOOD DISTRICT OF HENRY COUNTY, 10.5394 ACRES
88	EARLES		LEWIS ANN		MB	82	2179	
88								
88	EARLES		RONNIE		DB	478	48	LOT 0.6 ACRE
89								
89	EAGLE et al		PAIGE M.		MB	83	230	NORTHEAST SIDE OF WALL STREET, LOT 4, SECTION A, BLACKBERRY DISTRICT
89								SOUTHERLY SIDE OF OLD SR #57 AND ON THE NORTHEAST SIDE
89	EARLES	CLAUDE S.			MB	83	376	OF A 40 FOOT ROAD SPACE, IRISWOOD DISTRICT LOTS 27, 28 and
89								30
89	EATON	CLAUDINE J.			MB	83	323	SOUTHWEST SIDE OF SR #650, IRISWOOD DISTRICT OF HENRY
89			LEONARD W.					COUNTY, TRACT 1, AND A 50-FOOT RIGHT OF WAY
89	EARLES		JEWELL W.		DB	504	576	HORSEPASTURE DISTRICT OF HENRY COUNTY, BEING A PORTION
89								OF LOT 21
89								
89	EASTER	DOUGLAS R.			DB	506	377	NORTH SIDE OF EIGHTH STREET, HORSEPASTURE DISTRICT OF
91	EARNEST		KENNETH B.					HENRY COUNTY, LOT 16 AND PART OF LOT 15, BLOCK 7, HENRY
91			JAMIE G.		DB	538	610	COUNTY
91	EAMES	DONALD E.						NORTHEAST SIDE OF WILDWOOD AVENUE, MARTINSVILLE DIST
91		CAROLYN K.			MB	84	502	HENRY COUNTY, LOTS 24, 25 AND 26 BLOCK 5, SECTION 2
90			LEONARD EDWARD					NORTHEAST SIDE OF STATE ROUTE #887, HORSEPASTURE
91	EARWOOD		MARY LEONA					DISTRICT OF HENRY COUNTY, TRACT "A"
91								
91	EASTRIDGE		NANCY L. & RANDALL E.		MB	84	489	SOUTHWESTERLY SIDE OF STATE ROUTE #777, IRISWOOD
91								DISTRICT OF HENRY COUNTY, LOTS 10, 11, 10A, 11A, 12A
91								& 13A & PART OF A 40' ROAD SPACE, WOODLAND HIGGS BL.
91								
91								HORSEPASTURE DISTRICT OF HENRY COUNTY, DRAINAGE EASEMENTS
91								AND ROAD RIGHTS-OF-WAY

KEY

A. S. E. — Appraisements and Settlements of Estates
 B. P. — Blue Prints or Plat Books
 B. S. — Supervisors Books
 C. C. O. — County Court Orders

C. L. O. — Common Law Orders
 D. B. — Deed Books
 P. E. — Portions of Estates
 R. — Road Files
 S. — Surveyors Books

INDEX TO MAPS and ROADS

(29B)

HENRY COUNTY, VIRGINIA

SOLD BY M & W PRINTERS, LYNCHBURG, VA.

MADE BY THE COTT INDEX COMPANY, COLUMBUS, OHIO

Added on work

YEAR	PARTY				BOOK OR FILE	Volume	Page	DESCRIPTION
	SURNAME	ABCDEFGHIJ	IJKLMNO	PQRSTUVWXYZ				
1993								
1993	EARLES		BOBBY JOE		DB	619	75	SOUTH SIDE OF FAIRMONT DRIVE, BLACKBERRY DIST HENRY COUNTY, 0.668 ACRE LOT, LOT "A"
1993								
1993	EASTRIDGE		NANCY L.	RANDALL E.	DB	612	702	HORSEPASTURE DIST. HENRY COUNTY, 0.9466 ACRE
1993								
1993	EASTWOOD			PAUL E.				
				VICKIE W.	DB	619	493	WEST SIDE OF FERNDALE COLLINSVILLE DIST. HENRY COUNTY LOT 4, "COLLINSVILLE HIGHLANDS" SUBDIVISION

KEY

A. S. E. — Appraisements and Settlements of Estates
 B. P. — Blue Prints or Plat Books
 B. S. — Supervisors Books
 C. C. O. — County Court Orders

C. L. O. — Common Law Orders
 D. B. — Deed Books
 P. E. — Portions of Estates
 R. — Road Files
 S. — Surveyors Books

INDEX TO MAPS and ROADS

(29C)

HENRY COUNTY, VIRGINIA

MADE BY M & W PRINTERS, LYNCHBURG, VA.

MADE BY THE CITY INDEX COMPANY, COLUMBUS, OHIO

YEAR	PARTY				BOOK OR FILE	Volume	Page	DESCRIPTION
	SURNAME	ABCDEFGHIJ	KLMN	PQRSTUVWXYZ				
1991 1991	EARLES	DOUGLAS BETTY A.			MB	84	643	BLACKBERRY DISTRICT OF HENRY COUNTY, 3.60 ACRES + BEING A PORTION OF A 34 ACRE TRACT
1991 1991	EARLES	CLETUS RAY		THERESA S.	DB	561	403	SOUTHEAST SIDE OF FERNDAL COURT, COLLINSVILLE DIST HENRY COUNTY, LOT 13, COLLINSVILLE HIGHLANDS SUB.
1991 1992	EASTLAND			JEFFREY S.	DB	562	631	NORTHERLY SIDE OF STATE ROUTE 57 AND ON THE WESTERLY SIDE OF TANGLEWOOD DRIVE "COLLINSVILLE DIST." HENRY COUNTY
1992 1992	EASLEY			MCKINLEY	MB	85	142	DOGWOOD ROAD, BLACKBERRY DISTRICT OF HENRY COUNTY
1992 1992	ECHOLS			SHERMAN W.	DB	576	008	SOUTHEAST SIDE OF AURELIA DRIVE, HORSEPASTURE DIST. HENRY COUNTY, LOT 16, SUBURBAN PARK SUBDIVISION
1992 1992	EASTER	DOUGLAS R GRACIE A.			DB	580	760	LOT 11 BLK 13 FIELDALE DEV SUBD SOUTHWEST SIDE OF CHESTNUT STREET H P DIST
1992 1992	EARLES	GEORGE, JR.			DB	584	227	1.068 ACRE LOT, STATE ROAD NO. 789
1992 1992	EARLES			SANDRA KAY	MB	85	491	WESTERLY SIDE OF STATE ROUTE 619, IRISWOOD DIST. HENRY COUNTY, LOT 11, LOT 12 LOT 13 AND 14
1989 1993	EARLES	CBAUDE S.			MB	86	001	SOUTHERLY SIDE OF OLD STATE ROUTE 57 AND ON THE NORTHEAST SIDE OF A 40 FOOT ROAD SPACE IRISWOOD DIST. HENRY COUNTY, LOTS 27 28 AND 30
1993 1993	EARLES			JOHN B., II SHEILA K.	DB	601	382	SOUTHWEST SIDE OF STATE ROUTE #688, RIDGEWAY DIST. HENRY COUNTY, PARCEL 122A
1993 1993	EARLES	BRUCE R. CYNTHIA M.			DB	614	631	NORTHEAST SIDE OF STATE ROUTE 624, IRISWOOD DIST. HENRY COUNTY, LOT "3", SECTION "C", "SLAYDON HILLS"
1993 1993	EARLES			ROY WILBERT	EST. MB	86	337	SOUTHEAST SIDE OF THE U.S. ROUTE 58 BY-PASS AND SOUTHWEST SIDE OF ROUTE 650, IRISWOOD DIST. HENRY COUNTY TRACT I
1993 1993	EARLES	BOBBY JOE			DB	619	75	SOUTH SIDE OF FAIRMONT DRIVE, BLACKBERRY DIST. HENRY COUNTY, 0.668 ACRE LOT, LOT "A"
1993 1993	EASTRIDGE		NANCY L.	RANDALL E.	DB	612	702	HORSEPASTURE DIST. HENRY COUNTY, 0.9466 ACRES
1993 1993	EASTWOOD			PAUL E. VICKIE W.	DB	619	493	WEST SIDE OF FERNDAL COLLINSVILLE DIST. HENRY COUNTY LOT 4, "COLLINSVILLE HIGHLANDS" SUBDIVISION
1993 1993	EARLES		JOANNE H.	RONNIE D.	DB	631	629	IRISWOOD DIST. HENRY COUNTY
1994 1994	EASTRIDGE		JAMES E.		MB	86	587	REED CREEK DIST HENRY COUNTY, 28.28 ACRES
1994 1994	EASTER	CURTIS G. DORIS C.			DB	661	67	HORSEPASTURE IDST. HENRY COUNTY LOT 1, BLOCK 3, FIELDALE DEVELOPMENT SUBDIVISION
1994 1994	EASTER			TROY S.	DB	663	608	SOUTHERLY SIDE OF STATE ROUTE 609, HORSEPASTURE DIST. HENRY COUNTY, LOT 3, BLOCK 19, "FIELDALE DEVELOPMENT" SUBDIVISION
1994 1995	EASON		MARGIE E.	PAUL R.	DB	685	469	EASTERLY SIDE OF LEATHERWOOD CIRCLE, IRISWOOD DIST. HENRY COUNTY LOT 12, SEC. "E", THE CHATMOSS CORP
1996 1996	EARLES	FLETCHER M.	MAJORIE P.		MB	88	505-A	BLACKBERRY DIST. HENRY COUNTY PARCEL "A" AND PARCEL "B"
1996 1996	EASON		MARGIE B.	PAUL R.	DB	722	456	EASTERLY SIDE OF LEATHERWOOD CIRCLE, IRISWOOD DIST. HENRY COUNTY, LOT 12, SECTION "E", "THE CHATMOSSCORP"
1996 1996	EASON	CHERYL D.		TRACY W.	MB	88	627	NORTHERLY SIDE OF STATE ROUTE 965, BLACKBERRY DIST. HENRY COUNTY, LOT 5A AND 6A, THE ALICE HOLLAND BELTON SUBDIVISION
1996 1996	ECK		JANET D.	WILLIAM S.	DB	732	229	NORTHWEST SIDE OF STATE ROUTE #836, HORSEPASTURE DIST. HENRY COUNTY, LOT 6, GARTHWOODS SUBDIVISION

Handwritten note:
 Deleted
 1993
 1993

KEY

A. S. E. — Appraisement and Settlements of Estates
 B. P. — Blue Prints or Plat Books
 B. S. — Supervisors Books
 C. C. O. — County Court Orders
 C. F. — Chancery Files

C. L. O. — Common Law Orders
 D. B. — Deed Books
 P. E. — Partition of Estates
 R. — Road Files
 S. B. — Surveyors Books

INDEX TO MAPS and ROADS

HENRY COUNTY, VIRGINIA

8151. Permaplex Index No. 2. Made by Hall & McChesney Inc, Syracuse, N. Y.

Stod by J. P. Bell Company, Lynchburg, Va.

YEAR	SURNAME	PARTY			BOOK OR FILE	Volume	Page	DESCRIPTION
		ABCDEFGHIJ	KLMNO	PQRSTUVWXYZ				
1781	Edmundson		James		S B	1 209	180 A on south side of Blackwater River & on both sides of Standfers Creek	
1842	Eddes		Joseph		S. B	1 505	208 A on head waters of Leatherwood Creek	
1842	Eddes		Joseph		S B	1 505	178 A on the head waters of Leatherwood Creek	
1952	Edmonds	Howard L	Ila B		B P	5 99	32½ acres situated on Smith River above Bassett in Horsepasture District	
1958	Edmonds	Howard L	Ila B		B P	11 77	2 lots in North Bassett in Horsepasture District	
1961	Edgewood Village				B P	19 93	Various lots in City of Martinsville & Henry County	
1964	Ehley	Charles D.			B P	26 71	Lot Edgewood Road, Collinsville, Reed Creek District	
1971	EDMONDS	ELLEN S.	WILEY WAYNE		B P	49 32	LOT #2, RTE #723, BLACKBERRY DIST.	
1972	Edinger	Duane H. Alice L.			M B	52 78	Lot 4 Alma Boulevard, Reed Cr. Dist.	
1986	Edelen		John F., Sr.		DB	412 602	Parcel 1, South Wilson Street, Martinsville District	
1986	Ehly	Ann L.			DB	416 361	Lot 12, Sec. I, Sunrise Avenue and Erwin St. Martinsville District	
1986	Edmonds		Judy D. Richard L., Jr.		DB	431 277	Lot A, South Turner Road, Reed Creek District	
1989	EDELEN		JOHN F., JR.		DB	488 622	SOUTHERLY SIDE OF TURNER ASHBY ROAD, IRISWOOD DIST. LOT 31, SECTION "N", THE CHATMOSS CORPORATION SUBD.	
1991	EDELEN		JOHN F., JR.		DB	558 79	SOUTHERLY SIDE OF TURNER ASHBY ROAD, IRISWOOD DISTRICT OF HENRY COUNTY, LOT 31, SEC. "H", THE CHATMOSS CORPORATION SUBDIVISION	
1991	EDMONDS		WILLIE N.		MB	85 83	HORSEPASTURE DISTRICT OF HENRY COUNTY	
1992	EDMONSTON	CYNTHIA H.	RONALD E		DB	578 105	LOT 33B 34 & 35A GARRETT HGTS SUBD EAST SIDE OF ELIZABETH DRIVE RIDGEWAY DISTRICT	

KEY

A. S. E. — Appraisalment and Settlements of Estates	C. L. O. — Common Law Orders
B. P. — Blue Prints or Plat Books	D. B. — Deed Books
B. S. — Supervisors Books	P. E. — Partition of Estates
C. C. O. — County Court Orders	R. — Road Files
C. F. — Chancery Files	S. B. — Surveyors Books

INDEX TO MAPS and ROADS

HENRY COUNTY, VIRGINIA

Slod by J. P. Bell Company, Lynchburg, Va.

8151. Permaflex Index No. 2. Made by Hall & McChesney Inc, Syracuse, N. Y.

YEAR **PARTY** **BOOK OR FILE** **Volume** **Page** **DESCRIPTION**

SURNAME **ABCDEFGHIJ** **KLMNO** **PQRSTUWXYZ**

KEY

A. S. E. — Appraisal and Settlements of Estates
 B. P. — Blue Prints or Plat Books
 B. S. — Supervisors Books
 C. C. O. — County Court Orders
 C. F. — Chancery Files

C. L. O. — Common Law Orders
 D. B. — Deed Books
 P. E. — Partition of Estates
 R. — Road Files
 S. B. — Surveyors Books

INDEX TO MAPS and ROADS

HENRY COUNTY, VIRGINIA

Printed by J. P. Bell Company, Lynchburg, Va.

8151. Permaplex Index No. 2. Made by Hall & McChesney Inc, Syracuse, N. Y.

YEAR	PARTY			BOOK OR FILE	Volume	Page	DESCRIPTION
	SURNAME	ABCDEFGHIJ	KLMNOP				
1778	Ellis		John		S B	1 9	407 A on waters of Bull Run & head of Jacks Creek & Turkey Creek
1780	Elkins		Ralph		S B	1 108	206 A on Beaver Creek Branches
1780	Elkins		James		S B	1 148	168 A on Grassey Creek
1780	Elkins		James		S B	1 152	442 A on both sides of Smith River
1900	Elliot		J H		D B	30 598	108 1/2 A in Henry County on branch waters of Fall Creek
1950	Elliott		M L (Mrs)		B P	4 296	Two lots on State Road No. 643 Irisburg District
1953	Elgin	Buren R	Violet W		B P	5 107	1.75 acres in Horsepasture District
1950	Elliott		M L (Mrs.)		B P	5 136	3.5 acres & 1.4 acres in Irisburg District
1953	Elliott		M L (Mrs.)		B P	5 142	2.25 acres in Irisburg District
1955	Ellis		Lois M Leonard M Jr		B P	7 138	Lot 1 Jeryl M Martin sub-div Martinsville District
1961	Ellis	Garland W.	Nellie/ ^{G.}		B.P.	18 94	Lot, W. side St.Rt.844, R.C.Dist
1962	Emberson		Sara Lue		B.P.	21 72	.86 acres, St.Rd.687, H.P.Dist
1965	Elliott	Dorinda C.	Allen Raymond L.		B P	30 27	4.36 acres B. L. Fisher prop. Ridgeway Dist.
1966	Eller	Ann G. Esther /	James H., Jr.		B P	31 79	Lots 17,18,19,Sec.C, Gaynor Heights Sub-div.M'ville Dist.
1967	EMERSON		SARAH LOU		B P	36 81	TRACT, RTE #687, HORSEPASTURE DIST.
1968	EMERSON		ESTATE SARAH LOU'S		B P	39 52	PROPERTY, RTE #687, HORSEPASTURE DIST.
1968	ELIASSEN		JOHN SANDRA C.		B P	39 25	LOT #9, PINECREST SUBDIV. MARTINSVILLE, DIST.
1969	Emberson	F. W.			B P	8 6	Property, Rte #606
1969	ELLISON	GENEVA S. GERALD E.			B P	43 79	LOT #1, BLK 3, COLONIAL DRIVE, COLLINSVILLE
1969	ELKINS	DONNA B. GEORGE S. JR.			B P	44 4	LOT #7, CARRIAGE LANE, MARTINSVILLE DIST.
1971	ELKS	JAMES LYNWOOD CAROL ANN J.			B P	49 16	LOT #9, BLK 3, WESTOVER RD., MSVILLE DIST.
1972	Ellis	Jane R.	Terry Gray		M.B.	50 11	Lot 32-34, Sec A, Collinsville, R. C. Dist
1972	Elmore	Dennis W. Gedis B.			M.B.	52 78	Lot 3 Bl D Laurel Pk, Laurel Drive, Iriswood List.
1973	ELGIN	DEBORAH H	JAMES W. JR.		M B	56 54	LOT 14 R. BLOCK 2 SEC 2, MARROWBONE HGTS, S/D/ RIDGWAY DISTRICT
1974	Emerson	Cathy A	Michael B		M B	61 112	Lot 7 Sec D Villa Heights in Martinsville District
1974	Emmert		Joseph B		M B	60 6	1.05 Acres in Reed Creek District
1975	Elmore	Francis B.	Jeanne D.		M B	62 124	Lot 11 Sec 3 Laurel Lane Collingwood Place Inc. Collinsville, Martinsville District
1975	Elliott	Linda Conner Harold J., Jr.			M B	63 116	Lot 50 Block 6 Westover Drive Reed Creek District
1977	Elgin, Jr.	Faye P.	James W.		M B	67 122	Lots 16 & 17-A Sec 3 Tanglewood Terrace Ridgeway Dist.
1977	Emler		Marilyn C. Sherman L.		M B	68 101	Lots 14 & 15 & Tract 2 Figsboro Hgts. S/D R C Dist.
1978	Elliott	Ann C. Carroll T.			M B	68 102	Lot 11 Sec 3 Berkley Place Reed Grk Dist.
1978	Emberson		Steve R.		M B	68 140	Lots 1 & 2 Chestnut St. H P Dist.
1978	Elliot		John M. Judy R.		M B	69 94	Lot 15 Richardson Drive Martinsville Dist.
1979	Elliott		John M. Judy R.		M B	72 131	Lot 8 Block 2 Lakeview Rd. Ridgeway Dist.
1980	Ellis		Wayne T.		MB	75 116A	0.478 acres Ridgeway District

KEY

A. S. E. — Appraisement and Settlements of Estates
 B. P. — Blue Prints or Plat Books
 B. S. — Supervisors Books
 C. C. O. — County Court Orders
 C. F. — Chancery Files

C. L. O. — Common Law Orders
 D. B. — Deed Books
 P. E. — Partition of Estates
 R. — Road Files
 S. B. — Surveyors Books

INDEX TO MAPS and ROADS

HENRY COUNTY, VIRGINIA

Slod by J. P. Bell Company, Lynchburg, Va.

8151. Permaflex Index No. 2. Made by Hall & McChesney Inc, Syracuse, N. Y.

YEAR	PARTY			BOOK OR FILE	Volume	Page	DESCRIPTION
	SURNAME	ABCDEFGHIJ	KLMNOP				
1981							
1981	Emerson	Carl W.		Shirley A.	DB	342 600	Lot 11 Roosevelt Drive Ridgeway District
1982							
1982	Emerson		Joyce Marie		DB	350 292	Southland Drive Ridgeway District Lot 19 Sec. I
83							
83	Emerson	Carl W.		Shirley A.	DB	366 411	Roosevelt Drive, Lithia Springs Sub. Lot 11, Ridgeway District
85							
85	Elmore	Alice C.		Robert P.	DB	408 658	Lot 22, Sec. O, Turner Ashby Road, Chatmoss Corp. Sub., Iriswood District
86							
86	Elliott			Ronald E.	DB	412 158	Lot 11, Sec. F, Lakewood Forest Sub., Blue Ridge Lane, Horsepasture District
86							
86	Emerson	Denise Clark Garland Earl			DB	417 275	Lot 11, Lithia Springs, Roosevelt Drive, Ridgeway District
86							
86	Elliott	Donald K.	Kimberly J.		DB	417 754	Lot 13, Bk. A, Colonial Drive, Colonial Hills, Martinsville District
86							
86	Elder	Barbara S.	Robert M.		DB	421 341	Parcels A & B, Tanglewood Drive, Martinsville District
86							
86	Elgin		Michael Dean		DB	424 678	Lot 21A, Mack Road, Pleasant Grove Acres Sub., Blackberry District
86							
86	Elliott		Raymond L.		MB	82 427	U. S. 220, Parcel A, Kimberly Road, Reed Creek District
87							
87	ELLIOTT	MARTY L.	SANDRA		DB	450 781	WEST SIDE OF NAVAJO TRAIL, MARTINSVILLE DISTRICT, LOT 63, EDGEWOOD VILLAGE SUBDIVISION
87							
87	ELLIOTT	MARTY L.	SANDRA S.		DB	459 774	MARTINSVILLE DISTRICT OF HENRY COUNTY, WEST SIDE OF NAVAJO TRAIL, LOT 62, EDGEWOOD VILLAGE SUBDIVISION
87							
87	ELLISON	CAROL A.			DB	457 453	SOUTH EAST SIDE OF EAST VIEW DRIVE, REED CREEK DIST. LOT #20, HENRY COUNTY
87							
87	EMMERT		JOSEPH B.	SUSAN M.	DB	458 444	HORSEPASTURE DISTRICT OF HENRY COUNTY, 1.99 ACRES
87							
87	EMMERT		JOSEPH B.	SUSAN M.	DB	458 447	HORSEPASTURE DISTRICT OF HENRY COUNTY, 1.99 ACRES
87							
87	ELLER	CLOVIS G. & MYRON E. SR.			MB	82 1658-1659	GENERALLY NORTH OF THE FORMER RIGHT OF WAY, OF THE DANVILLE AND WESTERN RAILWAY LEADING OFF THE EASTERLY SIDE OF SR #687, HORSEPASTURE DISTRICT.
88							
88	EMBERSON	DARYL G.	TERESA J.		DB	482 274	ALL OF LOTS 45 & 46, PAUL W. BOWLES SUBDIVISION, IN THE MARTINSVILLE DISTRICT OF HENRY COUNTY
89							
89	ELLER	ESTHER G.	JAMES H. JR.		DB	500 653	"GAYNOR HEIGHTS SUB", NORTHWEST SIDE OF MASON COURT MARTINSVILLE DISTRICT OF HENRY COUNTY, LOTS 17, 18, 19, SECTION "C"
88							
89	ELLIOTT		RAYMOND L.		MB	83 505	IRISBURG DISTRICT OF HENRY COUNTY
90							
90	ELLIS		NANCY M.		HWY	19 149	ROUTE 58, IRISWOOD DISTRICT OF HENRY COUNTY
90							
90	ELGIN	DOUGLAS L.	MARY F.		DB	528 21	EASTERLY SIDE OF BREEZEWOOD ROAD, MARTINSVILLE DIST HENRY COUNTY, LOT 16, SECTION 10, "COLLINSVILLE HIGHLANDS" SUBDIVISION
91							
91	ELLIS		JIMMY LEE KIMBERLY BOWMAN		DB	536 299	END OF FLAMINGO ROAD, BLACKBERRY DISTRICT OF HENRY COUNTY LOT 29, FLAMINGO ROAD SUBDIVISION
90							
90	ELLIS		NANCY M.		HWY	19 149	IRISWOOD DISTRICT OF HENRY COUNTY, ROUTE 58
90							
91	ELLIOTT	CYNTHIA E.	VIRGINIA W.		MB	84 384	NORTHERLY SIDE OF STATE ROUTE #786 AND ON THE WESTERLY SIDE OF STATE ROUTE #610, IRISWOOD DISTRICT OF HENRY COUNTY, PARCELS "A" AND "B"
91							
91	ELLIS	BILLY J.	TRACEY P.		DB	540 287	END OF FLAMINGO ROAD, BLACKBERRY DISTRICT OF HENRY CO. LOT 27, FLAMINGO ROAD SUBDIVISION
91							
91	ELLIOTT		MILTON EVERETT		MB	85 54	IRISWOOD DISTRICT OF HENRY COUNTY, STATE ROUTE #697 BEING A PORTION OF LOT NO. 1
1992							
1992	FLDRIDGE		THOMAS R., JR.		MB	85 593	NORTHEAST SIDE OF STATE ROUTE 698, HORSEPASTURE DIST. HENRY COUNTY
1993							
1993	ELLIOTT	JARONN NELSON			MB	86 235	NORTHWEST SIDE OF U.S. RTE 220 BUSINESS, RIDGEWAY DIST. HENRY COUNTY
1993							
1993	EMERSON	JAMES L.			DB	609 743	SOUTHEAST SIDE OF STATE ROUTE 108, REED CREEK DIST HENRY COUNTY, LOT 3B, SEC "B", LESLIE WELLS SUB.
1993							
1993	EMERSON	THOMAS LEE WILLIAM EUGENE			MB	86 177	WEST SIDE OF STATE ROUTE 729, RIDGEWAY DIST HENRY COUNTY TRACT 8A
1993							
1993	EMERSON	WILLIAM EUGENE			MB	86 178	LEADING OFF THE WEST SIDE OF STATE ROUTE 729, RIDGEWAY DIST HENRY COUNTY, TRACT 8B
1993							
1993	ELLIOTT	BERNICE H.	RONALD E.		DB	625 142	NORTH SIDE OF BLUE RIDGE LANE, HORSEPASTURE DIST HENRY COUNTY, LOT 11, SECTION "F", LAKEWOOD FOREST SUBDIVISION
1993							
1993	ELLIS	JAMIE L.	PAMELA R.		MP	86 556	NORTH SIDE OF STATE ROUTE #616, IRISWOOD DIST. HENRY CO. TRACT "A", 12.098
1994							
1994	ELLIS	JAMIE L.	PAMELA R.		MB	86 596	NORTH SIDE OF STATE ROUTE #616 IRISWOOD DIST HENRY COUNTY, TRACT "1"

KEY

A. S. E. — Appraisements and Settlements of Estates
 B. P. — Blue Prints or Plat Books
 B. S. — Supervisors Books
 C. C. O. — County Court Orders

C. L. O. — Common Law Orders
 D. B. — Deed Books
 P. E. — Portions of Estates
 R. — Road Files
 S. — Surveyors Books

INDEX TO MAPS and ROADS

(338)

HENRY COUNTY, VIRGINIA

SOLD BY M & W PRINTERS, LYNCHBURG, VA.

MADE BY THE COTT INDEX COMPANY, COLUMBUS, OHIO

YEAR	PARTY				BOOK OR FILE	Volume	Page	DESCRIPTION
	SURNAME	ABCDEFGHIJ	IJKLMNO	PQRSTUVWXYZ				
1994 1994	EMMERT		JOSEPH B.	SUSAN M.	DB	655	578	HORSEPASTURE DIST HENRY COUNTY, 2.398 ACRES, STATE ROUTE 687
1994 1994	ELKIS		MITCHELL	WILLA W.	MB	87	268	NORTHWEST SIDE OF ST. JOHN'S CIRCLE, IRISWOOD DIST. HENRY COUNTY, LOT 57, SECTION NO. 1, "PATRICK HENRY FARM" SUBDIVISION
1994 1994	ELGIN	FAYE P.	JAMES WILLIAM, JR.		MB	87	329	WEST SIDE OF TRINITY TERRACE, RIDGEWAY DIST. HENRY COUNTY, LOT 15 16 AND 17-A SECTION 30
1994 1994	EMMERT		JOSEPH B.		MB	87	337	NORTHEAST SIDE OF STATE ROUTE #687, HORSEPASTURE DIST. HENRY COUNTY, TRACTS 1 AND 2
1995 1995	ELLIOTT		MARY RIVES		DB	681	466	WEST SIDE OF JEFFERSON DAVIS DRIVE, IRISWOOD DIST. HENRY COUNTY, LOT 69, SECTION "J", "THE CHATMOSS CORP"
1995 1995	ELLIS	CHARLES L.			MB	88	119	IRISWOOD DIST. HENRY COUNTY, TRACTS 1, 2 AND 3
1995 1996	ELLIOTT		MARY RIVES		DB	702	68	WEST SIDE OF JEFFERSON DAVIS DRIVE, IRISWOOD DIST. HENRY COUNTY, LOT 69, SECTION "J", THE CHATMOSS CORP.
1996 1996	ELLIOTT			RICHARD R. TONJA M.	MB	88	379	WEST SIDE OF TOMAHAWK TRAIL, RIDGEWAY DIST. HENRY COUNTY, LOT A AND B ROBERT L. HOLLAND EST. SUB.
1995 1996	ELGIN	ALMA S.			MB	88	619	WEST SIDE OF STATE ROUTE #666, BLACKBERRY DIST. HENRY COUNTY, PART OF LOT 4
1996 1996	ELLIOTT	CONNIE MARTIN			DB	732	277	NORTHWEST SIDE OF MARTIN ROAD, COLLINSVILLE, DIST HENRY COUNTY, LOT 6, BLOCK 2

KEY

A. S. E. — Appraisal and Settlements of Estates	C. L. O. — Common Law Orders
B. P. — Blue Prints or Plat Books	D. B. — Deed Books
B. S. — Supervisors Books	P. E. — Partition of Estates
C. C. O. — County Court Orders	R. — Road Files
C. F. — Chancery Files	S. B. — Surveyors Books

INDEX TO MAPS and ROADS

HENRY COUNTY, VIRGINIA

8151. Permaplex Index No. 2. Made by Hall & McChesney Inc, Syracuse, N. Y.

Slod by J. P. Bell Company, Lynchburg, Va.

YEAR	PARTY			BOOK OR FILE	Volume	Page	DESCRIPTION
	SURNAME	ABCDEFGHIJ	IJKLMNOP				
1956	Epling		Nancy B James H		B P	9 46	Lot 8 George R Turner Sub-division Martinsville District
1958	Epperly		Mary D Isaac L., Jr.		B P	12 80	Lot 22 Section 41 Druid Hills Martinsville District
1958	Enck	Hazel A		Wilbert H	B P	12 97	Lot 10 Mt View Subdivision in Martinsville District
1967	ENGLE		JUNE N. JOSEPH NEWMAN		B P	36 53	LOT #13, SEC A., WEDGEWOOD PLACE, RIDGEWAY DIST.
1968	ENGLE		LUTHER A.		B P	39 26	PART LOT #37, BLK 5, SEC. 2, CHATMOSS CT., IRISWOOD DIST.
1977	Epling	Bill			M B	66 148	Additdon of Lot 12 H P Dist
1977	Epling		Richard Allen Wanda T.		M B	67 55	Lot 21-A Sect B Richacres Martinsville Dist.
1977	Ephriam	Clara B.		Patrick W.	M B	67 85	Lot 35 Lanrel Park Iriswood Dist.
1982	Ephriam			Patrick W.	DB	364 687	Lot 24 Laurel Drive, Iriswood District
1983	Ends	Betty J.		Paul D.	DB	372 201	Lot 13, George W. Gusler Sub., Susan Drive, Martinsville District
1984	Ephriam			Patrick W.	DB	386 556	Lots 6, 7, 8 9A and 10A Sec. E. Collingwood Place Second Avenue, Martinsville District
1986	Erwin	Betty Banks	Lawrence E., Jr.		MB	81 1548-1550	Lot 18 Sec. V. Stonewall Jackson Trail, Iriswood District
1989	ERNEST	DAVID L.			DB	488 740	SOUTHWEST SIDE OF RAMBLE ROAD & ON THE SOUTHEAST SIDE OF AUTUMN DRIVE, MARTINSVILLE DISTRICT, LOT 15, SECTION 'K'
1991	EPPS		JOANNA J.	ROGER L.	MB	85 11	EAST SIDE OF STATE ROUTE #781 RIDGEWAY DISTRICT HENRY COUNTY, TRACT "C-3"
1992	EPLING	GERALD LEE		SHEILA H.	DB	567 638	NORTHEAST SIDE OF LEE TERRACE, HORSEPASTURE DIST. HENRY COUNTY, LOT 14, SECTION 1, "WHITBY ACRES" SUB.
1992	EPPERSON	DAN K. BECKY S.			DB	571 157	SOUTHWEST SIDE OF A 40-FOOT ROAD SPACE OFF THE SOUTHERLY SIDE OF STATE ROUTE 609, REED CREEK DIST. LOT 21, DANIEL REED SUBDIVISION
1992	EPPERSON	DAN K. BECKY S.			DB	571 146	SOUTHWEST SIDE OF A 40-FOOT ROAD SPACE OFF THE SOUTHERLY SIDE OF STATE ROUTE 609, REED CREEK DISTRICT HENRY COUNTY, LOT 20, DANIEL REED SUBDIVISION
1993	ENGLEMAN		MYNA KATHLEEN RICHARD T.	RICHARD T.	DB	617 486	NORTH SIDE OF CONCORD COURT, RIDGEWAY DIST HENRY COUNTY, LOT 36, BLOCK 3, HUNTINGTON HILLS SUB. SEC. III
1993	EPPS	BISHOP JERRY			MB	86 477	BLACKBERRY DIST HENRY COUNTY, STONE DRIVE
1994	ENGSTROM		JOHN HUBBARD	PATRICIA ANN	DB	640 392	SOUTHWEST SIDE OF PIONEER TRAIL, COLLINSVILLE DIST. HENRY COUNTY, LOT 9, SECTION "1", "COLLINSVILLE HIGHLANDS" SUBDIVISION
1994	EPLING	GERALD L.			MB	87 008	SOUTHWEST SIDE OF PLANTATION DRIVE, REED CREEKDIST. HENRY COUNTY, LOT 3, SECTION 1, KINGS MOUNTAIN SUB.
1996	ERIKSON		MATTHEW A. NANCY S.		MB	88 597	NORTHEAST OF DEER RUN SUBDIVISION CHATMOSS DEV. CORP.
1996	EPPERSON	DAN K. BECKY S.			MB	88 742	NORTHWEST SIDE OF ELLSWORTH COURT, RIDGEWAY DIST. HENRY COUNTY, LOT 18, BLOCK 8, THE EDGEWOOD SUB.

KEY

A. S. E. — Appraisal and Settlements of Estates
 B. P. — Blue Prints or Plat Books
 B. S. — Supervisors Books
 C. C. O. — County Court Orders
 C. F. — Chancery Files

C. L. O. — Common Law Orders
 D. B. — Deed Books
 P. E. — Partition of Estates
 R. — Road Files
 S. B. — Surveyors Books

INDEX TO MAPS and ROADS

HENRY COUNTY, VIRGINIA

8151. Permaplex Index No. 2. Made by Hall & McChesney Inc, Syracuse, N. Y.

Stod by J. P. Bell Company, Lynchburg, Va.

YEAR	PARTY			BOOK OR FILE	Volume	Page	DESCRIPTION
	SURNAME	ABCDEFGHIJ	KLMNOPQRSTU				
1931	Estes etals	Giles		B P	4	56	Property on waters of Rock Run Creek in Reed Creek District.
1954 1974	Esterly et al		J H	B P	6	119	Tract N W of Bassett in Horsepasture District
1974	EWERS		JANICE R. ROBERT C	M B	58	30	LOT 4 Sec 2 Block 5 CHATMOSS CT S/D IRISWOOD DIST.
1975 1975	Eure	Daniel Spencer		M B	62	143	Lot 7 Sec 1 Whitby Acres S/D Horsepasture District
1976		David Larry					
1977	Estep	Susan L.		M B	66	35	Lot 10 Sect. 3 Msville Dist
1977	Ezelle		Nancy N. Richard C.	M B	67	41	Lots 2 & 3 Iriswood Dist.
1979			William L. Jr.				
1979	Esarey		Victoria C.	M B	72	86	Lot H St. Rt. 775 Blackberry District
1979			William L.				
1979	Esarey, Jr.		Victoria C.	M B	72	86	Lot J St. Rt. 775 Blackberry Dist.
1981			Kathy L				
1981	Estep		Mark D.	DB	336	113	Lot 3 Sec. D Southland Drive Ridgeway District
1983			Janna G.				
1983	Everett		John R.	MB	77	100	Unit 12 Carol Court, Ltd. Martinsville District
1984			Killie				
1984	Estes		J. R.	MB	79	135	Quartz Street, Drainage Easements and Right of Ways in Reed Creek District
1986			Janna G.				
1986	Everett		John R.	DB	423	462	Lot 1, Sec. 1, Pioneer Trail, Collinsville Highlands Sub., Martinsville District
1986			Elinor H.				
1986	Essig		Abe W.	DB	427	40	Lot 26, Sec. G, Ridge Road, Collinsville, Martinsville District
1989							
1989	ESTES	EARLY, JR.	LINDA ANN	DB	499	253	HORSEPASTURE DISTRICT OF HENRY COUNTY, LOT 10, OAKWOOD PARK SUBDIVISION
1990							
1990	EURE	ANNIE M.		DB	518	272	NORTHERLY SIDE OF SR #919, BLACKBERRY DISTRICT OF HENRY COUNTY, LOT 6, BLOCK 2, FAIRWAY ACRES SUBDIVISION
1975 1990	ESTES	BEVERLY M.	LOTTIE L.	DB	518	475	EAST AND WEST SIDES OF STATE ROUTE #663, ALSO KNOWN AS BARROWS MILL ROAD, MARTINSVILLE DISTRICT OF HENRY COUNTY, PARCEL "A" AND "B"
1990	ESTELLE	HARRY RAYMOND		MB	84	122	SITUATED ON THE NORTHWEST SIDE OF STATE ROUTE #657 REED CREEK DISTRICT OF HENRY COUNTY, AND MARTINSVILLE DISTRICTS, HENRY COUNTY, VIRGINIA TRACT "5"
1991							
1991	EZELLE	NANCY N.	RICHARD C.	DB	538	719	IRISWOOD DISTRICT OF HENRY COUNTY, STATE ROUTE NO. 777
1991							
1991	ESTES	MICHELLE M.	RICHARD B.	DB	554	81	SOUTHERLY MARGIN OF STATE ROUTE #57 AND THE SOUTHWESTERLY MARGIN OF STATE ROUTE #653, BLACKBERRY DISTRICT OF HENRY COUNTY, PARCEL "B", 5.338 ACRES HORSEPASTURE DISTRICT OF HENRY COUNTY, LOT 10, OAKWOOD PARK SUBDIVISION, 0.4412
1992							
1992	ESTES	EARLY, JR.	LINDA ANN	DB	563	261	WEST SIDE OF SOUTH STREET REED CREEK DIST HENRY COUNTY, LOT 5
1993							
1993	ESTES		THOMAS LUTHER	DB	621	457	NORTHWEST SIDE OF BEAVER RIDGE ROAD, COLLINSVILLE DIST. HENRY COUNTY, LOT 2, SEC. NO. 8 "COLLINSVILLE HIGHLANDS" SUBDIVISION
1994							
1994	ESPINOZA	ANGELIA M.	HALL	DB	635	278	PARCEL NO. 2-R, 1.02 ACRES, IRISWOOD DIST. HENRY COUNTY,
1994							
1994	ESKEW		LARRY LEIGH	MB	87	40	REED CREEK DIST. HENRY COUNTY DRAINAGE EASEMENTS AND ROAD RIGHTS-OF-WAY
1994							
1995	EZZYK		PATRICIA G.	MB	87	468	
1995							
1995	ESQUIVEL	DIMAS L.		MB	88	146	NORTH SIDE OF HOLLAND CIRCLE, IRISWOOD DIST. HENRY COUNTY, "HOLLAND HILLS" SUB. LOT 14, 1.021 ACRES

KEY

A. S. E. — Appraisement and Settlements of Estates	C. L. O. — Common Law Orders
B. P. — Blue Prints or Plat Books	D. B. — Deed Books
B. S. — Supervisors Books	P. E. — Partition of Estates
C. C. O. — County Court Orders	R. — Road Files
C. F. — Chancery Files	S. B. — Surveyors Books

INDEX TO MAPS and ROADS
HENRY COUNTY, VIRGINIA

8151. Permaflex Index No. 2. Made by Hall & McChesney Inc, Syracuse, N. Y.

Slod by J. P. Bell Company, Lynchburg, Va.

YEAR	PARTY				BOOK OR FILE	Volume	Page	DESCRIPTION
	SURNAME	ABCDEFGHIJ	KLMNO	PQRSTUVWXYZ				
1884	Dudley & English				D B	21	638	Lot containing 4320 Square Feet in Town of Martinsville on Jones Street
1887	Danville & New River Railroad Company			et al	D B	22	662	One lot on the east side of Franklin Street Martinsville Va
1895	Dyer Brothers				D B	28	394	Lot No 11 in Oakwood Cemetery in Martinsville Va
1911	Daniel's Creek Farm				B P	1	44	2,120.28 A in Henry County Va (See Deed BK, 35 pg. 600 For original map)
1911	Daniel's Creek Farm				(P B P D B)	3 35	180 600	25 lots on Smith River in Henry County
1939	Daniel's Creek Property				B P	2	111	Subdivision of tracts No 4 & 5 on branch waters of Daniel's Creek Martinsville Dist Henry County Va
1911	Daniel's Creek & Smith River				B P	1	40	2088 A on Daniel's Creek & Smith's River
1941	Daniel's Creek Division				B P	2	314	Tract on Highway 220
1941	Daniel's Creek Division				B P	2	315	Tract on Daniel's Creek East side of Smith River
1939	Daniel's Creek Farm				B P	3	28	Lots on Daniel's Creek Road
1914	Daniel's Creek Farm				B P	3	160	25 Tracts of land on Smith's River & Daniel's Creek
1939	Danville Axton Extension				B P	3	94	Extension north of Axton on Route No 647
1940	Danville Aiken Extension				B P	3	116 233	Leaksville road extension to Aiken Summit
✓1940	E. I. DuPont de Nemours & Co.				B P	2	232	Martinsville Magisterial District
1952	Druid Hills				B P	5	45	Sections 41, 42 on Danville-Martinsville Highway
1953	Druid Hills				B P	6	69	Various lots on Clarke Road Martinsville District
1954	Druid Hills				B P	7	38	Sections 39 & 40 in Martinsville District
1953	Druid Hills				B P	7	39	Sections 37 38 39 40 41 in Martinsville District
1954	Druid Hills				B P	7	40	Sections 38 38A on Sam Lions Trail Martinsville District
1953	Dewey Corporation, Inc.				B P	7	55	1.91 acres in Reed Creek District
✓1940	DuPont E I deNemours & Co				B P	7	72	Various property in Martinsville District
1956	Dewey Corporation The				B P	8	111	19 lots in Reed Creek District
1957	Druid Hills				B P	10	86	Map showing Section 34 Druid Hills in Martinsville District
1958	Druid Hills				B P	11	57	Various lots in Martinsville District
1959	Department of State Police				B P	13	49	.78 of an acre Ridgeway Dist.
1959	Druid Hills				B P	13	75	Lots 22, 23, & 24, Sec. 36, Druid Hills
1959	Dewey Corp., The				B P	14	30	Various Lots S. side St. Rt. # 897 R. C. Dist.
1959	Dewey Corp.,				B P	14	88	Lots 50, 51, on St. Rt. # 897 R. C. Dist.
1959	Druid Hills				B P	15	36	Sections 32 & 35, Druid Hills for Lanier Farms, Inc.
1960	Daniel Creek Water Co., Inc.				B P	16	55	P. lot 2, Sec. A, Rough & Ready Plantation in Collinsville
✓	DuPont, E. I. deNemours & Co.				B P	16	103	Easement 732.9 A on the waters of Jones Creek near Martinsville
1921	Dillard Farm				BP	1	97	Henry County Va.
1933	Dillard Farm				B P	1	205	Tracts 41 & 44 Henry County Va showing water lease of M'ville Cotton Mill Company
1960	Doyle Ready-Mix Concrete Co., Inc.				B.P.	17	21	1.00 acre on St. Hwy 57 at Bassett
1962	Dodson Acres				B.P.	20	85	21 lots St. Rt. 684, H.P. Dist

KEY

A. S. E. — Appraisement and Settlements of Estates
 B. P. — Blue Prints or Plat Books
 B. S. — Supervisors Books
 C. C. O. — County Court Orders
 C. F. — Chancery Files

C. L. O. — Common Law Orders
 D. B. — Deed Books
 P. E. — Partition of Estates
 R. — Road Files
 S. B. — Surveyors Books

INDEX TO MAPS and ROADS

HENRY COUNTY, VIRGINIA

Slod by J. P. Bell Company, Lynchburg, Va.

8151. Permaflex Index No. 2. Made by Hall & McCheaney Inc, Syracuse, N. Y.

YEAR	PARTY				BOOK OR FILE	Volume	Page	DESCRIPTION
	SURNAME	ABCDEFGHIJ	KLMNO	PQRSTUVWXYZ				
1963	Daniels Creek School Site				B P	23	79	40 ft. Street right of way, St. Rd. 609, M'ville Dist
1965								
1966	Dayton-Chambers, Inc.				B P	32	70	East Side Rte #220, Collinsville, Martinsville Dist.
1967								
1967	DODSON AND CLANTON				B P	35	71	PROPERTY, HIGHWAY #58
1968	DODSON ACRES				B P	39	39	VARIOUS LOTS, RTE #684, HORSEPASTURE DIST.
1968	DUDLEY AND SCOTT, INC.				B P	39	26	REV. LOT #35 THRU 37, BLK 5, SEC. 2, CHATMOSS COURT IRISWOOD DIST.
1969	DuPont, E. I. de Nemours and Company				B P	41	28	Property on Smith River, Martinsville Dist.
1969	DuPont, E; I. De Nemours and Company				B P	42	97	Property, Rte #721, Horsepasture Dist.
1970	DANIEL CREEK WATER COMPANY, INC.				B P	45	58	LOT 10-13, BLK 7, SEC., WOODLAND HGYS, MSVILLE DIST.
1970	DANIEL CREEK WATER COMPANY, INC.				B P	45	76	REV, LOT #14, BLK 2, WOODLAND HGTS, MSVILLE DIST.
1971	DUPONT, E. I. DE NEMOURS				B P	46	95	LOTS 1-7 PART OF 8, EASEMENT AREA / RTE #220, HORSEPASTURE DIST.
1973	DANIEL REED SUBDIVISION				M B	56	78	SUBDIVISION OF LOTS REED CREEK DISTRICT
1975	Dodson Lumber Co, Inc.				M B	62	118	0.837 acres Iriswood District
1975								
1914	Daniels Creek Farm				M B	65	57A 57B	Property Smith River
1977								
1977	Davis		J. Ben Realty Corp.		M B	68	46	Lots 28 & 29 Parts Lot 26 & 27 H P Dist.
1980								
1980	Davis		J. Ben Realty Corp.		MB	75	56	US 220 Lot 36 B, Lots 37-39 Horsepasture District
1981	Dogwood Real Estate Trust				MB	76	50	Pt 230.98 acre tract Iriswood District
82	Dairy Queen of Martinsville				MB	77	27	Tract 4 U. S. Rt. 58 Iriswood District Paurel Park Plaza
79	Dogwood Real Estate Trust				MB	79	42	30.34 acres, St. Rt. 610, Iriswood District
84	Davis Road				MB	79	68	St. Right of Way and Drainage Easements, Horsepasture District
84	Doyle Lumber, Inc.				MB	80	70	Property 49.35 acres, Fletcher Scales, etux, Horsepasture District
37	Diversified Homes				DB	448	461	Lots 1-4 Bk. 1, W. Roundhill Drive, Woodland Heights Sub., Martinsville District
36							1219-	
87	DOYLE		WILBUR S. LAND TRUST		MB	82	1222	HORSEPASTURE DISTRICT, PORTION OF A 3 ACRE TRACT
88	DIAMOND HILL CORPORATION				MB	469	308	NORTH SIDE OF SR #650, IRISWOOD DISTRICT, HENRY CO., BEING PART OF TRACT "A"
86	DOGWOOD ROAD				MB	82	1896- 1899	BLACKBERRY DISTRICT, HENRY COUNTY DRAINAGE EASEMENTS & ROAD RIGHT-OF-WAY
88	DALTON,		J. B. ROAD		MB	82	2210- 2225	RIDGEWAY DISTRICT OF HENRY COUNTY, EASEMENTS AND ROAD RIGHT OF WAYS
88	DALTON		J. B. ROAD		MB	82	2226- 2241	RIDGEWAY DISTRICT OF HENRY COUNTY, EASEMENTS AND ROAD RIGHT OF WAYS
88	DOGWOOD ROAD				MB	82	2258- 2261	BLACKBERRY DISTRICT OF HENRY COUNTY, DRAINAGE EASEMENTS AND ROAD RIGHT OF WAYS
88	DOGWOOD ROAD				MDB	83	48	BLACKBERRY DISTRICT OF HENRY COUNTY, DRAINAGE EASEMENTS AND ROAD RIGHTS OF WAY
88	DOGWOOD ROAD				MB	83	64	BLACKBERRY DISTRICT OF HENRY COUNTY, DRAINAGE EASEMENTS AND ROAD RIGHTS OF WAY
88	DOGWOOD ROAD				MB	83	65	BLACKBERRY DISTRICT OF HENRY COUNTY, DRAINAGE EASEMENTS AND ROAD RIGHTS OF WAY
88	DRESDEN, CORP				MB	83	52	WEST SIDE OF SR #108, FIGSBORO ROAD, ON THE SOUTHEAST SIDE OF FERNDAL DRIVE, MARTINSVILLE DISTRICT OF HENRY COUNTY, TRACT 1 AND 2
88	DRESDEN, CORP.				MB	83	53	WEST SIDE OF SR #108-FIGSBORO ROAD, ON THE SOUTHEAST SIDE OF FERNDAL DRIVE, MARTINSVILLE DISTRICT OF HENRY COUNTY
88	DRESDEN, CORP.				MB	83	54	WEST SIDE OF SR #108-FIGSBORO ROAD, ON THE SOUTHEAST SIDE OF FERNDAL DRIVE, MARTINSVILLE DISTRICT OF HENRY COUNTY
88	DRESDEN, CORP				MB	83	55	WEST SIDE OF SR #108-FIGSBORO ROAD, MARTINSVILLE DISTRICT HENRY COUNTY

KEY

A. S. E. — Appraisements and Settlements of Estates
 B. P. — Blue Prints or Plat Books
 B. S. — Supervisors Books
 C. C. O. — County Court Orders

C. L. O. — Common Law Orders
 D. B. — Deed Books
 P. E. — Portions of Estates
 R. — Road Files
 S. — Surveyors Books

INDEX TO MAPS and ROADS

HENRY COUNTY, VIRGINIA

SOLD BY M & W PRINTERS, LYNCHBURG, VA.

MADE BY THE COTT INDEX COMPANY, COLUMBUS, OHIO

YEAR	PARTY				BOOK OR FILE	Volume	Page	DESCRIPTION
	SURNAME	ABCDEFGHIJ	KLMNO	PQRSTUVWXYZ				
1988 1988	DEER CREEK SUBDIVISION	(CHATMOSS DEVELOPMENT CORP)			MB	83	130-131	SOUTHERLY SIDE OF FITZHUGH LEE ROAD, IRISWOOD DISTRICT, LOTS 7, 8, 9, 10 & THE RESERVED LOT, SECTION L
1988 1989	DRESDEN CORP.	(COLLINSVILLE HIGHLANDS SUBDIVISION)			MB	83	147	NORTH & SOUTH SIDES OF THE PROPOSED EXTENSION OF THE BEAVER RIDGE ROAD, MARTINSVILLE DISTRICT, HENRY CO.
1989 1989	DILLARD ROAD				MB	83	212	DRAINAGE EASEMENTS & ROAD RIGHT OF WAY IRISWOOD DISTRICT
1989 1989	DILLARD ROAD				MB	83	260	DRAINAGE EASEMENTS & ROAD RIGHT OF WAYS LOCATED IN THE IRISWOOD DISTRICT OF HENRY COUNTY
1989 1989	DRESDEN CORPORATION				HWY	18	284-286	ROUTE 108, MARTINSVILLE DISTRICT OF HENRY COUNTY
1989 1989	DRESDEN, CORP				MB	83	497	EASTERLY SIDE OF HOMESTEAD TRAIL, MARTINSVILLE DISTRICT OF HENRY COUNTY LOT 18R, SECTION 6
1989 1989	DAISY LANE				MB	83	512	MARTINSVILLE DIST. OF HENRY COUNTY
1989 1989	DOCCO ENTERPRISES, INC.				DB	508	180	NORTH SIDE OF SR #641, RIDGEWAY DISTRICT OF HENRY COUNTY, PART OF LOT 7
1989 1989	DRESDEN, CORP.				MB	83	503	NORTHEAST & SOUTHWEST SIDES OF THE PROPOSED EXT. OF BEAVER RIDGE ROAD, MARTINSVILLE DISTRICT OF HENRY COUNTY
1989 1990	D & S ASSOCIATES				MB	83	609	NORTHEAST SIDE OF U.S. ROUTE 220, (BUS.) RIDGEWAY DISTRICT OF HENRY COUNTY TRACT "2-R2"
1989 1990	DOMINION BANK N.A.				MB	84	119	SITUATED ON THE WEST SIDE OF U. S. ROUTE 220, RIDGEWAY DISTRICT OF HENRY COUNTY, PARCEL "B"
1991 1991	DRESDEN, CORPORATION				MB	84	450-452	SOUTH SIDE OF BEAVER RIDGE ROAD, MARTINSVILLE DISTRICT OF HENRY COUNTY, CENTEL LOT AND LOTS 15,16,17,18,AND 19, SEC. 1, LOTS 1-17 AND LOT X, SEC #11, LOTS 1-23 20 FOOT ACCESS EASEMENT
1991 1991	DOMINION BANK, NATIONAL ASSOCIATION				MB	85	14	NORTHEAST SIDE OF STATE ROUTE 57, AND ON THE SOUTHEAST SIDE OF CAMPBELL COURT, REED CREEK DISTRICT OF HENRY COUNTY
1991 1991	DRESDEN, CORPORATION				MB	85	87	NORTHEAST AND SOUTHWEST SIDES OF THE PROPOSED EXTENSION OF BEAVER RIDGE ROAD, MARTINSVILLE DISTRICT OF HENRY COUNTY
1991 1991	DRESDEN, CORPORATION				MB	85	56	NORTHEAST AND SOUTHEAST SIDES OF THE PROPOSED EXTENTION BEAVER RIDGE ROAD, MARTINSVILLE DISTRICT OF HENRY COUNTY
1992 1992	DOGWOOD ROAD				MB	85	142	DOGWOOD ROAD, BLACKBERRY DISTRICT OF HENRY COUNTY
1992 1992	DRESDEN, COPR.				MB	85	454-456	SOUTHWEST END OF A 50 FOOT ROAD SPACE, TRACT 3 452.500 ACRES
1990 1992	DRESDEN, CORP.				MB	85	565-574	PLANS AND PROFILES FOR COLLINSVILLE HIGHLANDS IN MARTINSVILLE DIST. HENRY COUNTY
1993 1993	DUPONT, E. I. DENEMOURS AND COMPANY				MB	86	198	HORSEPASTURE DIST HENRY COUNTY, LOTS 24B AND 25B 24A AND 25A, AND ALL OF THE REMAINDER OF LOT 24 AND 25
1993 1993	DUPONT, E. I. DENEMOURS AND COMPANY				MB	86	197	HORSEPASTURE DIST HENRY COUNTY, LOTS 24 B AND 25 B 24A AND 25A, AND ALL THE REMAINDER OF LOTS 24 AND 25
1993 1993	DRESDEN, CORP.				MB	86	370-376	TRACTS 1ER, 1FR, 2A, 3A 4A 4B 4C 5 6 7 8 9 10 11 12 13 15 & 16 AND SCENIC PRESERVE, COLLINSVILLE DIST.
1995 1995	DUPONT E. I. DENEMOURS & COMPANY INC.				MB	87	605	HORSEPASTURE DIST HENRY COUNTY, CLOSED LANDFIELD SITE 2.203 ACRES
1995 1995	DRESDEN, CORPORATION				MB	88	61-63	SOUTH SIDE OF BEAVER RIDGE ROAD, MARTINSVILLE DIST. HENRY COUNTY
1994 1995	DUPONT E. I. DENEMOURS AND COMPANY				MB	88	203-204	HORSEPASTURE DIST HENRY COUNTY, TRACT "L"
1995 1995	DUPONT E. I. DENEMOURS AND COMPANY				MB	88	264-265	HORSEPASTURE DIST. HENRY COUNTY, TRACT "L"
1995 1995	DAYTON-CHAMBERS, INC.				MB	88	287	COLLINSVILLE DIST. HENRY COUNTY, PART OF TRACT "A" AND TRACT "B"
1995 1996	DRESDEN, CORPORATION				MB	88	699-706	COLLINSVILLE DIST. HENRY OCUNTY, TRACTS 1ER, 1FR, 2A, 3A, 4A, 4B, 4C, 5 6 7 8 9 10 11 12 13 14 15 AND 16 AND SCENIC PRESERVE
1996 1996	DRESDEN, CORPORATION				MB	88	728-731	WEST END OF DEEP RUN ROAD AND AT THE WEST END OF HUNT COUNTRY FARMS ROAD KINGS MOUNTAIN ROAD COLLINSVILLE DISTRICT TRACTS 5 A 5B AND 17 THROUGH 28

KEY

A. S. E. — Appraisement and Settlements of Estates
 B. P. — Blue Prints or Plat Books
 B. S. — Supervisors Books
 C. C. O. — County Court Orders
 C. F. — Chancery Files

C. L. O. — Common Law Orders
 D. B. — Deed Books
 P. E. — Partition of Estates
 R. — Road Files
 S. B. — Surveyors Books

INDEX TO MAPS and ROADS
HENRY COUNTY, VIRGINIA

8151. Permindex Index No. 2. Made by Hall & McChesney Inc. Syracuse, N. Y.

Printed by J. P. Bell Company, Lynchburg, Va.

YEAR	PARTY				BOOK OR FILE	Volume	Page	DESCRIPTION
	SURNAME	ABCDEFGHIJ	KLMNO	PQRSTUVWXYZ				
1910 1922	<i>Caldwell, The</i> East View				B P B P	1 2	34 247	<i>Subdivision on Smith River</i> 74 building lots near Koehler Henry County Va being a part of tract K
1940	Electric Line Extension				B P	3	151	Situated on Route 622
1958	Edgewood Village				B P	11	80	Various lots in City of Martinsville & M'ville Dist.
1962	Edgewood Village	Revised			B P	19	93	Various lots in City of Martinsville & M'ville Dist.
1965 1965	Echo Valley				B P	29	2	Various lots M'ville Finance & Investment Copp. / Ridgeway Dist.
1968	East Highlands Company				B P	37	85	Tract, Ridgeway Dist.
1968	EAST HIGHLANDS COMPANY				B P	39	9	93 ACRES, IRISWOOD DIST.
1968	Eastwood Sub-division				B P	40	26	Sub-division for Reinal Construction Co., Rte #650 Iriswood Dist.
1968	Eagle Lane				B P	40	36	Sub-division Horsepasture Dist.
1969	Eastwood Sub-division				B P	40	86	Property, Rte #650, Iriswood Dist.
1969	Eastwood Sub-division				B P	42	70	" " " " " " REED CREEK DIST.
1971	EDGEWOOD, THE				B P	47	43	PROPERTY, NORTH SIDE 754, STONELEIGH FARMS
1973	EDGEWOOD, THE				MB	57	59	PORTION OF STONELEIGH FARMS ST. RT 754 REED CREEK DIST
1973	EANES, H. L. ESTATE				M B	56	49	2 TRACTS IN RIDGEWAY DISTRICT
1969 1973	EANES, H. L. ESTATE				M B	55	69	25 ACRES IN RIDGEWAY DISTRICT
1974 1974	Edgewood, The				M B	61	45	Portion of Stoneleigh Farms N S St Rt 754 in R C Dist
1973 1974	Edgewood Subdivision				M B	61	128 129	Various Lots in Ridgeway District
1973 1975	Edgewood Subdivision				M B	63	47 48	Property SE side U. S. Route 220 Ridgeway District
1975 1975	Eanes W. C Construction Co				M B	63	27	Lot 10 Block 3 Edgewood S/D Ridgeway District
1973 1975	EDGEWOOD S/D				M B	64	11	PROPERTY RIDGEWAY DISTRICT
1974 1974	EAST GATE DEVELOPMENT CORP				M B	64	18	PROPERTY HUCKLEBERRY ROAD
1976 1977	E B Wilson Estate				M B	66	61	Tract A Ridgeway
1975 1978	Elizabeth Heights S/D				M B	68	99	Lots 1-7 St. Rt. 679 Blkberry Dist.
1978 1978	Edgewood (The)				M B	69	62	Portion of Stoneleigh Farms St. Rts. 754 & 606 Reed Crk Dist.
1979 1979	Edgewood Subd.				M B	72	74	Sec II Edgewood, Inc.
1979 1979	Edgewood Subd.				M B	72	73	Section II partly Town of Ridgeway Dist.
1978 1983	Edgewood Sub.				MB	78	106	Line D, Plans and Profiles
1978 1983	Edgewood Sub.				MB	78	105	Line A, Drainage Easements
1983 1983	Edgewood Sub.				MB	78	110	Lots and Tracts, Edgewood, Inc.
1983 1983	Edgewood Sub.				MB	78	111	Lots, Edgewood, Inc.
1961 1983	Edgewood Village				MB	78	151	Apache Trail and Navajo Trail, Pumphouse Road, City of Martinsville and Henry County
1984 1984	Evans Warehouse, Inc.				DB	390	200	St. Rt. 610 and 711, 35.31 acres in Iriswood District
1984 1985	Eanes, Bobby Pond Site (Plantation Pipeline)				MB	80	136	Henry County Emergency Spillway
1985 1985	Eagles Aerie (Fraternal Order of)				MB	80	141	St. Rt. 670, Tract 1 being 5.125 acres, Reed Creek District
1985	East Gate Development Corporation				DB	399	317	U. S. 58, Tract 5, Sec. 1, Laurel Park Plaza, Iriswood District

KEY

A. S. E. — Appraisement and Settlements of Estates
 B. P. — Blue Prints or Plat Books
 B. S. — Supervisors Books
 C. C. O. — County Court Orders
 C. F. — Chancery Files

C. L. O. — Common Law Orders
 D. B. — Deed Books
 P. E. — Partition of Estates
 R. — Road Files
 S. B. — Surveyors Books

INDEX TO MAPS and ROADS

HENRY COUNTY, VIRGINIA

Slod by J. P. Bell Company, Lynchburg, Va.

8151. Permaflex Index No. 2. Made by Hall & McCheaney Inc, Syracuse, N. Y.

YEAR	PARTY					BOOK OR FILE	Volume	Page	DESCRIPTION
	SURNAME	ABCDEFGHIJ	KLMNO	PQRSTU	VWXYZ				
85	85	East Gate Development Corporation					81	1165-1174	U. S. 58, Parcels, Iriswood District
85	85	Endless Road					81	1239-1260 ¹²⁴⁰⁻¹²⁵⁹	Drainage Easements and Road Right of Way, Martinsville District
85	85	East Gate Development Corporation					81	1285-1324	Drainage Easement and Road Right of Way, G. Randolph Wells, Iriswood District
85	85	Endless Road					81	1329-1348	Drainage Easement and Road Right of Way, Thomas A. Stanley and Martha R. Stanley
86	86	Edgewood Sub., Sec, II (Edgewood, Inc.)					81	1426-1437	Lots, Ridgeway District
86	86	Edgewood Sub., Sec. II, Edgewood, Inc.					81	1600-1603	Property U. S. 220 Town of Ridgeway and Ridgeway District
86	86	Edgewood Sub.					81	1934-1937	Town or Ridgeway and Ridgeway District, Sec. II
86	86	Eye, Ltd.					81	2123-2126	Parcels 2, 3 & Pt. Tract 6, Now Parcel 1, U. S. 220 & St. Rt. 609, Collinsville, Martinsville District
86	86	East Gate Development Corporation					426	428	Lot E, U. S. 58, The Wellington Manor Dev., Iriswood District
86	86	East Gate Development Corporation					426	421	Lot D, U. S. 58, The Wellington Manor Dev., Iriswood District
86	86	East Gate Development Corporation					426	435	Lot M, U. S. 58, The Wellington Manor Dev., Iriswood District
86	86	East Gate Development Corporation					426	463	Lot R, U. S. 58, The Wellington Manor Dev., Iriswood District
86	86	East Gate Development Corporation					426	456	Lot Q, U. S. 58, The Wellington Manor Dev., Iriswood District
86	86	East Gate Development Corporation					426	449	Lot P, U. S. 58, The Wellington Manor Dev., Iriswood District
86	86	East Gate Development Corporation					426	442	Lot N, U. S. 58, The Wellington Manor Dev., Iriswood District
86	86	East Gate Development Corporation					17	66	St. Rt. 57, Martinsville District, Virginia State Highway
86	86	East Gate Development Corporation					82	110	St. Rt. 57, Tract 1-1.371 acres, Iriswood District
86	86	East Gate Development Corporation					432	322	Lot S, Wellington Manor Dev. U. S. 58, Iriswood Dist.
86	86	East Gate Development Corporation					432	329	Lot T, Wellington Manor Dev. U. S. 58, Iriswood Dist.
86	86	East Gate Development Corporation					432	343	Lot V, Wellington Manor Dev. U. S. 58, Iriswood Dist.
86	86	East Gate Development Corporation					432	336	Lot U, Wellington Manor Dev. U. S. 58, Iriswood Dist.
86	86	East Gate Development Corporation					432	350	Lot W, Wellington Manor Dev. U. S. 58, Iriswood Dist.
87	87	East Gate Development Corporation					435	386	Lot G, N Side Common Area, Off U. S. 58, Wellington Manor Dev., Iriswood District
87	87	East Gate Development Corporation					435	393	Lot H, N Side Common Area, Off U. S. 58, Wellington Manor Dev., Iriswood District
87	87	East Gate Development Corporation					82	462-465	Tract A, St. Rt. 57, Iriswood District, Martinsville Dist.
87	87	East Gate Development Corporation					82	860-871	Secs R, S & Pt. Secs N, O & Q, Mt. Olivet Rd and U. S. 58, Iriswood District
87	87	EDGEWOOD (THE)					82	1271	PORTION OF STONELEIGH FRAMS NORTH SIDE OF SR #754 AND OFF THE EAST SIDE OF SR #606, REED CREEK DISTRICT
87	87	EDGEWOOD (THE)					82	1583	BEING A PORTION OF STONELEIGH FARMS, NORTH SIDE OF SR# 754 AND OFF THE EAST SIDE OF SR #606, REED CREEK DISTRICT
87	87	EAST GATE DEVELOPMENT CORPORATION					82	1684-1687	NORTHEAST SIDE OF U.S. ROUTE 220 BUSINESS, RIDGEWAY DISTRICT, HENRY COUNTY, TRACT 2.
87	87	EDGEWOOD SUBDIVISION SECTION III					82	1600-1603	RIDGEWAY DISTRICT, HENRY COUNTY, NORTH WEST END OF THE EXISTING SECTION OF MARHILL DRIVE, ADJOINING THE EDGEWOOD SUB. SEC III
88	88	EAST GATE DEVELOPMENT CORPORATION					82	2306-2307	NORTHEAST SIDE OF LEATHERWOOD CIRCLE, IRISWOOD DISTRICT OF HENRY COUNTY, PART OF LOT 8-B, SECTION "E", NOW DESIGNATED AS LOT 8-B2, SECTION "E"
88	88	EAST GATE DEVELOPMENT CORPORATION					82	2336-2339	ON THE NORTHEAST SIDE OF U.S. ROUTE 220, BUSINESS RIDGEWAY DISTRICT OF HENRY COUNTY, TRACT 2.
88	88	EAST GATE DEVELOPMENT CORPORATION					83	28	NORTHERLY SIDE OF U. S. ROUTE 58, AND ON THE WESTERLY SIDE OF DOGWOOD ROAD, SR #930, IRISWOOD DISTRICT OF HENRY COUNTY
88	88	EAST GATE DEVELOPMENT CORPORATION					83	91	IRISWOOD DISTRICT OF HENRY COUNTY, BEING PART OF TRACT 6, NOW RE-DESIGNATED AS TRACT 6b, NORTHERLY SIDE OF US RT 58 & EASTERLY SIDE OF LAKEWOOD TRAIL
89	89	EASTWOOD MOBILE COURT					83	162	IRISWOOD DISTRICT, HENRY CO.

KEY

A. S. E. — Appraisements and Settlements of Estates
 B. P. — Blue Prints or Plat Books
 B. S. — Supervisors Books
 C. C. O. — County Court Orders

C. L. O. — Common Law Orders
 D. B. — Deed Books
 P. E. — Portions of Estates
 R. — Road Files
 S. — Surveyors Books

INDEX TO MAPS and ROADS

(413)

HENRY COUNTY, VIRGINIA

SOLD BY M. A. W. PRINTERS, LYNCHBURG, VA.

MADE BY THE CITY INDEX COMPANY, COLUMBUS, OHIO

YEAR	PARTY				BOOK OR FILE	Volume	Page	DESCRIPTION
	SURNAME	ABCDEFGHIJ	IJKLMNOP	QRSTUVWXYZ				
1989 1989	EDGEWOOD, INCORPORATED				MB	83	240	NORTHERLY SIDE OF MARHILL DR. & WEST SIDE OF MULBERRY RD, RIDGEWAY DIST, BEING PART OF THE 179.18 ACRE TRACT NOW DESIGNATED AS TRACT X & A CEMETARY LOT
1987 1989	EDGEWOOD SUBDIVISION				MB	83	285-290	PLANS AND PROFILES SOUTHWEST SIDE OF MARHILL DRIVE, RIDGEWAY DISTRICT
1989	ELIZABETH HEIGHTS CORPORATION				HWY	18	173 174	& REED CREEK DISTRICT OF HENRY COUNTY ROUTE 108
1989 1989	ECONOMY EXTERMINATORS, INC.				DB	508	29	WEST SIDE OF SR #609, MARTINSVILLE DISTRICT OF HENRY COUNTY, LOT 6
1989 1990	EASTWOOD MOBILE COURT				MB	84	53	IRISWOOD DISTRICT OF HENRY COUNTY
1989 1990	EASTWOOD MOBILE COURT				MB	84	108	IRISWOOD DISTRICT OF HENRY COUNTY, STATE ROUTE #650
1990 1990	EMERY WOOD FARMS				MB	84	62	SITUATED ON THE SOUTH SIDE OF STATE ROUTE #620, IRISWOOD DISTRICT OF HENRY COUNTY
1990 1990	EAST GATE DEVELOPMENT CORPORATION				DB	527	10	NORTHERLY SIDE OF STATE ROUTE #57, AND ON THE WESTERLY SIDE OF TANGLEWOOD DRIVE, MARTINSVILLE DISTRICT OF HENRY COUNTY, LOT 48-A
1990 1990	EDGEWOOD (THE)				MB	84	258	LOTS 15 AND 16, "THE EDGEWOOD" PHASES IIIA AND BEING PART OF TRACT "D"
1991 1991	EASTRIDGE ROAD				MB	84	489	HORSEPASTURE DISTRICT OF HENRY COUNTY, DRAINAGE EASEMENTS AND ROAD RIGHTS-OF-WAY
1991 1991	EDGEWOOD PHSE IIIA (THE)				MB	84	573	STATE ROUTE 754, REED CREEK DISTRICT OF HENRY COUNTY HOUSE #15 & HOUSE #16
1991 1991	EASTRIDGE ROAD				MB	85	008	HORSEPASTURE DISTRICT OF HENRY COUNTY, DRAINAGE EASEMENTS AND ROAD RIGHTS-OF-WAY
1991 1991	EASTRIDGE ROAD				MB	85	009	HORSEPASTURE DISTRICT OF HENRY COUNTY, DRAINAGE EASEMENTS AND ROAD RIGHTS-OF-WAY
1993 1993	EAST GATE DEVELOPMENT CORPORATION				DB	598	597	LOT 1R, LOT 2R, 13R AND LOT 14R, SECTION "P", THE CHATMOSS CORP. SUBDIVISION FOR EAST GATE DEVELOPMENT CORPORATION IRISWOOD DIST HENRY COUNTY
1993 1994	EDGEWOOD (TH)				MB	86	579	REED CREEK DIST HENRY COUNTY, LOT 17 18 19 AND 20, "THE EDGEWOOD", PHASE III B
1994 1994	EDGEWOOD SUBDIVISION SECTION IV				MB	87	184 185	RIDGEWAY DIST. HENRY COUNTY, EASTERLY END OF ELLSWORTH COURT, LOTS 1 THROUGH 25 AND 28A, BLOCK 8, EDGEWOOD SUB.
1995 1995	EVANS WAREHOUSE, INC.				DB	689	334	IRISWOOD DIST. HENRY COUNTY, PARCEL A AND PARCEL B (10.00 ACRES) (25.31 ACRES)

KEY

A. S. E. — Appraisement and Settlements of Estates
 B. P. — Blue Prints or Plat Books
 B. S. — Supervisors Books
 C. C. O. — County Court Orders
 C. F. — Chancery Files

C. L. O. — Common Law Orders
 D. B. — Deed Books
 P. E. — Partition of Estates
 R. — Road Files
 S. B. — Surveyors Books

INDEX TO MAPS and ROADS

HENRY COUNTY, VIRGINIA

Printed by J. P. Bell Company, Lynchburg, Va.

8151. Permaflex Index No. 2. Made by Hall & McCheaney Inc, Syracuse, N. Y.

YEAR	PARTY			BOOK OR FILE	Volume	Page	DESCRIPTION
	SURNAME	ABCDEFGHIJ	KLMNOP				
1843	Dandridge			William A	B P	1 191	544 A in Horsepasture District
1845	Dandridge et al			William A	S B	1 506	Part interest in 46 A on both sides of the dividing ridge between Horsepasture & Jourdans Creek
1896	Dandridge		J S		S B	2 19	Lots No 100 & 101 on Barton Street in Town of Martinsville Va
1900	Dandridge et al			Susan W	(P B P D B)	3 221 30 575	Lot No 1 160 A in Henry County on Turnpike Road
1946	Dandridge		Lucy V		B P	3 266	Tract in Irisburg District
1947	Dandridge		Joseph		B P	3 392	5.02 acres on Rt.#58 in Leatherwood District.
1952	Dandridge		Joe		B P	5 114	Various tracts situated in Leatherwood District on U S Highway 58
1959	Dandridge		Mildred Ramey		B P	15 32	Property near Carver High School in H. P. Dist.
1962	Dandridge		Emma Schoolfield's Heirs		B P	20 84	1 Acre & .54 acre St. Rd. 683, H. P. Dist.
1964	Dandridge		Estate Thomas N's		B P	27 51	4 lots, Clara E. Buck prop. M'sville Dist.
1964	Dandridge						1 acre N.E. of Preston, H.P. Dist.
1965	Dandridge		Emma S's Heirs		B P	28 9	
1969	DANDRIDGE ET ALS		TAYLOR E.		B P	44 10	0.46 ACRE, EFFIE HAIRSTON PROP, RTE #687, H. P. DIST.
1972	Dandridge		Erie W. Monroe D		M. B.	50 21	Lot #11 Dodson Acres S/D, H. P. Dist, St Rt 684
1972	Dandridge		R. J.		M. B.	52 38	0.32 acre lot, portion of tract 5, Iriswood Dist.
1974	Dandridge		Betty K et als		M B	62 22	Property Horsepasture District
1978	Dandridge		Erie Walker		M B	70 05	Parcel A .496 acre St. Rt. 663 Martinsville Dist.
1983	Dandridge		Arthur Lee, Jr.		DB	369 305	Parcel A 0.574 acre St. Rt. 683, Blackberry District
1984	Dandridge		Arthur Lee, Jr.	Pamela Wade	DB	378 364	St. Rt. 683, Parcel A, 0.574 acre, Blackberry District
1984	Dandridge		William Walter		DB	384 219	Heirs-Ridgeway Dist. Pt. of Lot 1-Parcel A-SR 781-John Fountain Pace /
1984	Dandridge		William Walter		DB	387 549	Parcel A 0.794 acre on St. Rt. 781, John Fountain Pace Heirs in Ridgeway District
1987	Dandridge		Beverly	Susan M.	MB	82 928-935	Drainage Easement and Road Right of Way, Palmer Virginia Dept. Trans. Const. Ease. Ridgeway Dist.
1987	Dandridge		Beverly	Susan	MB	32 1013	Palmer Drive, Drainage Easement and Road Right of Way, Virginia Dept. Trans. Const. Easement, Ridgeway District
1993	DANDRIDGE		JUANITA WAYNE P.		DB	609 531	SOUTHWEST SIDE OF SUMMIT ROAD, HORSEPASTURE DIST. HENRY COUNTY, LOT 6, SECTION 1, KINGS VILLAGE SUB.

KEY

A. S. E. — Appraisement and Settlements of Estates	C. L. O. — Common Law Orders
B. P. — Blue Prints or Plat Books	D. B. — Deed Books
B. S. — Supervisors Books	P. E. — Partition of Estates
C. C. O. — County Court Orders	R. — Road Files
C. F. — Chancery Files	S. B. — Surveyors Books

INDEX TO MAPS and ROADS
HENRY COUNTY, VIRGINIA

8151. Permaplex Index No. 2. Made by Hall & McCheaney Inc, Syracuse, N. Y.

Stod by J. P. Bell Company, Lynchburg, Va.

YEAR	PARTY			BOOK OR FILE	Volume	Page	DESCRIPTION
	SURNAME	ABCDEFGHIJ	KLMNOPQ				
1780	Daniel		John	S B	1	135	300 A on both sides of Big Dann River
1782	Daniel	George		S B	1	236	126 A on both sides of Turkeycock Creek a south branch of Smith River
1790	Daniels		Nehemiah	S B	1	387	54 A on head branches of Loving's Creek
1895	Daniel		J W	D B	28	394	Lot No 27 in Oakwood Cemetery in Martinsville Va
1895	Daniels(Estate)	Bailey		D B	27	486	504 A in entire tract on Bowen's Creek Henry County
1895	Daniel's (Heirs)	Bailey		D B	27	486	341 A of land on Bowen's Creek in Henry County
1896	Daniel		J W Jr	S B	2	19	Lot No 126 on Fayette Street in the Town of Martinsville Va
1948	Daniel		Heirs J H	B P	4	173	Property in Horsepasture District
1956	Daniel		John B	B P	9	40	Lot 15 Section T Knollwood Place Martinsville District
1963	Daniel		John P	B P	23	13	8/10 acre, St. Rd. #722, H.P. Dist
1963	Daniel		J. P.	B P	23	15	7 2/10 acre, St. Rd. #607, H.P. Dist
1964	Daniel	David L.	Ruth F.	B P	27	34	Lot, St. Rt. 606, R.C. Dist.
1965	Daniel et als		Norman C.	B P	28	55	3 1/2 acres, St. Rd. 627, H.P. Dist.
1965	Daniel	Colleen B.	T. V.	B P	30	13	Lots 45 thru 58, John M. Richardson prop. R. C. Dist.
1966	Daniels	Hassell	Virginia C.	B P	34	97	Lot #23, Glenn Court sub-div., Ridgeway District
1967	DANIEL		JOHN P.	B P	35	52	.7 ACRE, HORSEPASTURE DIST.
1973	DANIEL	CHARLES L.	JUDITH C.	M B	54	82	LOT 3 BLOCK 1 RICH ACRES S/D, No. 2, LAKEVIEW RD., RIDGEWAY DISTRICT
1978	Daniel		James Randall	M B	69	51	Lot A .287 acres St. Rt. 606 Reed Crk Dist.
1980	Daniel		John P. Heirs	MB	75	4	40acre tract Blackberry Dist.
1983	Daniel		Janice M. John David	DB	365	578	Lot 18 Huntington Hills Drive
1986	Daniel	Eva M.		DB	428	573	Tract A-5.74 acres, Henry County
1988	Daniel	Ellen H.		Hwy MB	18	61	Blackberry District, State Route 609
1989	DANIEL		JOSEPH B. JUANITA L.	HWY	19	47-49	STATE ROUTE 174, MARTINSVILLE DISTRICT OF HENRY CO
1989	DANIEL	ELLEN	NICK	MB	83	418	STATE ROUTE 609, BLACKBERRY DISTRICT HENRY COUNTY
1990	DANIEL		JANE E.	DB	515	163	SOUTHEAST SIDE OF TURNER ASHBY ROAD, IRISWOOD DIST HENRY COUNTY, LOT 4, SECTION "N" THE CHATMOSS CORPORATION
1990	DANIEL	EVA M.		MB	84	173	NORTHERLY, EASTERLY & WESTERLY SIDE OF STATE ROUTE #946, IRISWOOD DISTRICT OF HENRY COUNTY, NOW DESIGNATED AS TRACT 1
1990	DANIEL		J. H. PROPERTY	DB	533	85	NORTH OF NORTH BASSETT, HORSEPASTURE DISTRICT OF HENRY COUNTY, BEING A PART OF A 72 1/2 ACRE TRACT
1992	DANIEL	DEBORAH C.	TIMOTHY JAMES	DB	565	150	WEST SIDE OF DOGWOOD LANE, HORSEPASTURE DISTRICT HENRY COUNTY, LOT 1E AND 1F
1994	DANIEL	DAVID L.	RUTH J.	MB	86	613	NORTHWEST SIDE OF VISTA VIEW LANE, RIDGEWAY DIST. HENRY COUNTY, LOT 4, HUNTINGTON HILLS SUBDIVISION SEC. 1
1996	DANIELS	BEVERLY		MB	89	36	WESTERLY SIDE OF JOHN SPENCER ROAD LOT 4, SECTION "D", SPENCER COURT SUBDIVISION

KEY

A. S. E. — Appraisement and Settlements of Estates	C. L. O. — Common Law Orders
B. P. — Blue Prints or Plat Books	D. B. — Deed Books
B. S. — Supervisors Books	P. E. — Partition of Estates
C. C. O. — County Court Orders	R. — Road Files
C. F. — Chancery Files	S. B. — Surveyors Books

INDEX TO MAPS and ROADS
HENRY COUNTY, VIRGINIA

8151. Permaflex Index No. 2. Made by Hall & McChesney Inc, Syracuse, N. Y.

Slod by J. P. Bell Company, Lynchburg, Va.

YEAR	PARTY			BOOK OR FILE	Volume	Page	DESCRIPTION
	SURNAME	ABCDEFGHIJ	KLMNOPQRSTUVWXYZ				
1779	Davis		John	S B	1	27	289 A on Owens Creek of Pigg River
1779	Davis		Solomon	S B	1	36	379 A on south side of Pigg River
1779	Davis		William	S B	1	61	327 A on Story Creek
1779	Davis		Jonathan	S B	1	65	530 A on the branches of Chestnut Creek
1780	Davis		Joseph	S B	1	167	566 A on waters of Nicholas Creek
1780	Davis		Solomon	S B	1	186	202 A on south side of Pigg River
1782	Davis		Joseph	S B	1	252	536 A on Otter Creek
1782	Davis		Joseph	S B	1	254	179 A on a branch of Otter Creek
1783	Davis		William	S B	1	277	148 A on south branches of Story Creek
1783	Davis		Lewis	S B	1	278	424 A on the branches of Story Creek
1783	Davis		Solomon	S B	1	284	85 A on the north side of Pigg River
1785	Davis		Joseph	S B	1	310	31 A on the branches of Little Otter Creek
1809	Davis	Benjamin		S B	1	478	703 A on the waters of Reed Creek
1879	Davis	George W		S B	2	5	21½ A on Reed Creek
1884	Davis (Estate)	Benj S		D B	21	539	237½ A of land on the waters of Reed Creek in Henry County
1884	Davis	A A		D B	21	539	237½ A of land on the waters of Reed Creek in Henry County
1884	Davis (Estate)	Benj S		D B	21	540	201 A of land leading from Morgan's Store to Oak Level in Henry County
1884	Davis	A A		D B	21	540	Dower 77¼ A of land from Morgan's Store to Oak Level in Henry County
1891	Davis (Estate)	Benj S		D B	25	116	2 tracts containing 432 A in Henry County on waters of Reed Creek
1891	Davis	America A		D B	25	116	Dower 160 A in Henry County on waters of Reed Creek
1895	Davis		M A	D B	28	394	Lot No 5 in Oakwood Cemetery Martinsville Va
1895	Davis		R E	D B	28	394	Lots No 7 & 8 in Oakwood Cemetery in Martinsville Va
1895	Davis	E J		D B	28	394	Lot No 9 in Oakwood Cemetery in Town of Martinsville
1895	Davis	B P		D B	28	394	Lots No 10 & 20 in Oakwood Cemetery Martinsville
1895	Davis		Ida May	D B	28	394	Lots No 21 22 23 31 32 in Oakwood Cemetery Martinsville Va
1896	Davis		R E	S B	2	17	Lot No 51 in Western Suburb of Martinsville Va
1896	Davis		R E	S B	2	18	Lots No 80 81 86 87 88 on Jackson Street in Martinsville Va
1903	Davis	C V	J N	D B	32	187,	Tract of land containing 43½ A in Henry County on waters of Smith River
1905	Davis		Mary John H	D B	33	336	13 A of land in Henry County beginning at a corner Sourwood in Davis's line
1910	Davis et al	Elnathan		B P	1	24	Part interest in a parcel of land on Smith River
1910	Davis	Elnathan		D B	34	538	Tract of land lying in Henry County on Smith River near Morgan's Ford
1917	Davis et al	E J	Minnie	(P B P (D B	3 38	223 94	Lots in the Suburbs of Martinsville Va Henry County
1927	Davis	G F		B P	1	1½	37 lots in tract 12 of the T A Ransom Farm South Martinsville
1927	Davis et al		J D	D B	47	264	0.43 A in Martinsville Va
1931	Davis		W H	B P	1	259	Property on Town Creek Martinsville Va

Continued

(A)

KEY

A. S. E. — Appraisement and Settlements of Estates
 B. P. — Blue Prints or Plat Books
 B. S. — Supervisors Books
 C. C. O. — County Court Orders
 C. F. — Chancery Files

C. L. O. — Common Law Orders
 D. B. — Deed Books
 P. E. — Partition of Estates
 R. — Road Files
 S. B. — Surveyors Books

INDEX TO MAPS and ROADS

HENRY COUNTY, VIRGINIA

Slod by J. P. Bell Company, Lynchburg, Va.

851. Permaflex Index No. 2. Made by Hall & McChesney Inc, Syracuse, N. Y.

YEAR	PARTY				BOOK OR FILE	Volume	Page	DESCRIPTION
	SURNAME	ABCDEFGHIJ	KLMNO	PQRSTUVWXYZ				
1931	Davis			W H	B P	1	265	Survey of property between said Davis & J L King at Henry County Va on Towns Creek
1933	Davis et al			J Mitchell	B P	2	296	Part interest in 21 lots being a part of Cliff Springs property on Town Creek Henry County Va
1935	Davis	E L		(Plat re-admitted to record in Map Book 93 Page 186)	B P	1	66	17 lots on Park & Sycamore Streets Subdivision of property Martinsville Va
1935	Davis	B P			B P	1	145	19 lots on Little Reed Creek & Va U S Highway 220 Subdivision of Farm Henry County Va
1935	Davis	G F			B P	1	376 377	Rivermont Heights tract 12 of the T A Ransom Farm South Martinsville Henry County Va
1936	Davis	Elnathan			B P	1	169	9.9 A on branch waters of Smith River near Morgan's Ford Henry County Va
1936	Davis	D S			B P	1	222	Right of Way for Transmission Line for Pinnacles Hydro Electric Project
1936	Davis			W H	B P	1	223	Right of Way for Transmission Line for Pinnacles Hydro Electric Project Danville Va
1936	Davis	D S			B P	1	231	132 lots at Fontaine Henry County Va being tract No F Tibbs Farm
1936	Davis	George M			B P	1	241	162 lots on Little Reed Creek Henry County Va
1936	Davis et al			J M	B P	2	309	0.28 of an A at Cliff's Springs Henry County part of Cliff's Springs Property
1937	Davis (Estate)			Joseph H	B P	2	81	183.05 A about three miles north of Axton Henry County Va
1938	Davis	C H			B P	2	52	11 lots on south side of Fralin Road part of T A Ransom Farm Martinsville Va
1936	Davis	D S (E J)			D B	58	272	Option for Right of Way for Electric Lines in Henry County
1927	Davis	C H (E J)			B P	1	377	Lots on Fralin Road South Martinsville Va
1927	Davis	C H			B P	1	376	Lots on Fralin Road South Martinsville Va
1916	Davis et als				(P B P (D B	3 38	223 94	Lots on First & Second Streets Martinsville District
1945	Davis			J N	B P	3	172	Lot at south end of Highland Street
1925	Davis			J Mitchell	B P	3	169	Lots at Oak Level Henry County Va
1945	Davis			W H	(P B P (D B	3 52	107 501	Lots at Horsepasture Christian Church Cemetery
1940	Davis et als			J M	(P B P (D B	3 52	79 513	Lots on Road 674 between Philpott & Oak Level Reed Creek / District
1941	Davis et als	E J			B P	3	58	Lots on Fayette Street Martinsville Va
1941	Davis	C H			B P	2	409	Lots south of Martinsville on Smith River
1940	Davis			P G	(P B P (D B	2 38	202 50	4 Lots on Highway 220
1940	Davis (Estate)	E J			B P	2	195	Tracts on Marrowbone Creek
1940	Davis (Estate)	E J			B P	2	170	Lots on Franklin, Ford, & Depot Streets
1940	Davis et als	D S			B P	2	120	Lots on Smith River Ridgeway District
1946	Davis			Philip G	B P	3	281	1.82 acres J. Ben Davis Property in Reed Creek District.
1939	Davis			Wiley	B P	3	348	Sub-division of Wiley Davis Property in Reed Creek District.
1950	Davis			P G	B P	4	252	Lots 1, 2, 3, & 4 on Highway No. 220 Martinsville District
1930	Davis			Nannie L	B P	4	317	Three tracts about one mile from Sandy River P. O. Leatherwood District
1951	Davis	D S			B P	4	381	Property on Smith River Horsepasture District.
1951	Davis	Alace G.		R. Lemon	B P	5	9	Lots 31 & 32 J. E. Bassett et al prop. Reed Creek District.
1951	Davis			W H	B P	5	98	36 lots at Horsepasture Church in Horsepasture District
1951	Davis et al	F B		W A	B P	5	123	Revision of lot 38 Section 3 map 3 of Rich Acres map of Sub-div in Ridgeway District

KEY

A. S. E. — Appraisement and Settlements of Estates	C. L. O. — Common Law Orders
B. P. — Blue Prints or Plat Books	D. B. — Deed Books
B. S. — Supervisors Books	P. E. — Partition of Estates
C. C. O. — County Court Orders	R. — Road Files
C. F. — Chancery Files	S. — Surveyors Books

INDEX TO MAPS and ROADS
HENRY COUNTY, VIRGINIA

487e
B

B-2848. Permaflex Index No. 2. Made by Hall & McChesney Inc., Syracuse, N. Y.

Sold by J. P. Bell Company, Lynchburg, Va.

YEAR	PARTY			BOOK OR FILE	Volume	Page	DESCRIPTION
	SURNAME	ABCDEFGHIJ	KLMNOPQ				
1953	Davis		L P Oakie	B P	6	24	42 acres situated about 1 mile north of Reed Creek Church in Reed Creek District
1953	Davis			Rubin R	B P	6	84 60.75 acres in Leatherwood District
1954	Davis			P G	B P	6	145 Property on U.S.Highway 220 in Martinsville District
1954	Davis et al	David W			B P	7	3 Property on U S H'way 220 Martinsville District
1954	Davis et al			W A	B P	7	44 Lots 7 8 9 10 map 5 Section 5 Rich Acres Ridgeway District
1956	Davis	Clara P Francis B			B P	8	83 P tract 4 A W Anson Farm Martinsville District
1956	Davis	F B			B P	9	7 12 lots Rich Acres In Ridgeway District
1956	Davis etal			W A	B P	10	9 Rev of lot 24 Section 3 Map 3 Rich Acres in Ridgeway District
1948	Davis	George W Jr			B P	10	87 Various lots & tracts in Reed Creek District
1958	Davis	Artur E	Mary R		B P	11	78 .77 acre 9 miles Northwest of Martinsville in R.C.Dist.
1958	Davis			W A	B P	11	85 Rev. of lots 1 & 2 Rich Acres Ridgeway District
1959	Davis			W. H. Est.	B P	16	9 Various tracts at Henry
1961	Davis	George R. Margaret P.			B.P.	17	47 Lot 5,Sec C,J.R.Smith Est.,in M'ville Dist
1961	Davis	C. W. Benjamin/ Mildred/			B.P.	17	96 Lot 2,Sec U,K.C.Whittle Sub.Div.,M'ville Dist
1963	Davis	David W.			B.P.	22	44 Various lots,Collins Flashlight Corp.,M'ville Dist
1963	Davis		Mildred D.,Randolph/	W. B.P.	22	98	Lot 6,L.Dale McGhee prop, M'ville Dist
1963	Davis	Mrs. Helen Cox/			B P	23	94 Lot, St.Rd. 627, H.P.Dist
1964	Davis			W. H. Estate	B P	26	90&91 8 tracts in Henry & Franklin Counties
1964	Davis et als	E. B.		W.A.	B P	27	1 5 tracts on Ford, Lakeview, Wilson Road, Ridgeway Dist.
1965	Davis	(Nyra M.) Myra M.	W. F.		B P	28	73 2.72 acres, L'wood Dist.
1965	Davis	Nora E. Marshall E.,			B P	29	78 Lot 51, Map 4, Paul W. Bowles prop. M'ville Dist.
1965	Davis	James C. Peggy S.			B P	31	19 Lot 37,Sec. L, J. R. Smith Est. M'ville Dist.
1966	Davis	Nora E. Marshall E.			B P	33	62 Division of Lot #52, Paul Bowles Sub-div., Collinsville
1966	Davis	E. H. Estate			B P	34	56 Varios Lots, Rte #627, Horsepasture District
1968	Davis	Nellie W. Kenneth L.			B P	38	6 1.0 Acre, Iriswood Dist.
1968	DAVIS	MILDRED T. GEORGE EECIL			B P	39	12 LOT #4, SEC. B., CARVER HGTS, HORSEPASTURE DIST.
1969	Davis	Theora Stone Oren Harden			B P	41	26 2 Acres, Rte #616, Iriswood Dist.
1970	DAVIS	MILTON A. SUZANNE M.			B P	44	23 3 TRACTS, RTE #720, FRED T. MARTIN PROP., MSVILLE DIST
1970	DAVIS		W. A.		B P	49	78 3 LOTS, RTE #620, IRISWOOD DIST.
1972	Davis	David W. et als			M. B.	50	61 Property Sunset Rd, Collinsville, Msville Dist H. C.
1972	Davis	F. B.			M. B.	51	7 Revision of Lots 1-18, Meadowbrook Pk S/D, Msville Dist.
1972	Davis	Francis B.			M. B.	51	5 Property off St Rt 825, Msville List
1972	Davis	Janice L. Walter R.			M. B.	51	79 Lots 497 Sec B, West Shumate Dr. Collinsville, R.C. List

3
0072

48B
KEY

A. S. E.— Appraisement and Settlements of Estates
 B. P. — Blue Prints or Plat Books
 B. S. — Supervisors Books
 C. C. O.— County Court Orders
 C. F. — Chancery Files

C. L. O.— Common Law Orders
 D. B. — Deed Books
 P. E. — Partition of Estates
 R. — Road Files
 S. — Surveyors Books

INDEX TO MAPS and ROADS

HENRY COUNTY, VIRGINIA

B-2848. Permaflex Index No. 2. Made by Hall & McChesney Inc., Syracuse, N. Y.

Sold by J. P. Bell Company, Lynchburg, Va.

YEAR	PARTY				BOOK OR FILE	Volume	Page	DESCRIPTION
	SURNAME	ABCDEFGHIJ	KLMNO	PQRSTUVWXYZ				
1973	DAVIS			SUE MATTHEWS	M B	54	94	PROPERTY ST RT ⁹⁴⁴ 975 , RIDGEWAY DISTRICT
1973	DAVIS			DAVID W.	M B	55	12	LOT 44 BLOCK B. COLLINGWOOD PLACE, M ^r SVILLE DIST.
1973	DAVIS			BETTY JEAN JERRY D	M B	55	62	LOT 1 SAM S. GUSLER SUBDIVISION HILLTOP DRIVE, COLLINSVILLE, M ^r SVILLE DIST
1973	DAVIS			NANNIE L	M B	55	1	PROPERTY ONE MILE SOUTHWEST OF SANDY RIVER PITTSYLVANIA Co.
1940	DAVIS			NANNIE L	M B	56	1	TRACT S W OF SANDY RIVER
1975	DAVIS			JAMES W.	M B	63	129	LOT 3 SEC 4 COLLINGWOOD PLACE INC.
1975	DAVIS			MARTHA J.	M B	63	129	LOT 3 SEC 4 COLLINGWOOD PLACE INC.
1959	DAVIS			✓ BEN	M B	64	21	PROPERTY U. S. RT 220 SOUTH
1976	DAVIS			J. W ^W S ^S	M B	64	21	PROPERTY U. S. RT 220 SOUTH
1975	Davis			W. C.	M B	64	108	Parcels A & B Reed Creek District
1976	Davis			David W.	M B	66	3	Tract A Msville Dist
1976	Davis			Thomas Henry	M B	66	21	Parcel A Blkberry Dist.
1977	Davis			Benjamin B. Marlene F.	M B	66	110	Lot 13 Sec F Sheffield Terrace Ridgeway Dist
1977	Davis			Arthur E. Mary R.	M B	67	58	Property Reed Crk Dist.
1977	Davis			Arthur E. Mary R.	M B	67	58	Property Reed Crk Dist.
1977	Davis			Willis James Jr.	M B	67	136	Portion Tract 3 Shumate Farm Subd. Reed Crk. Dist.
1977	Davis			Gratton E. Victoria B.	M B	67	108	Lot 2 Sec A Reed Crk Dist.
1977	Davis			Kenneth W. Nancy H.	M B	68	31	Part of Lot 11 Sec C Reed Crk Dist.
1977	Davis			J. Ben Realty	M B	✓68	46	Lots 28 & 29 Parts Lot 26 & 27 H P Dist.
1977	Davis			Agnes M.	M B	69	97	Lot 4,5,6 St. Rt. 609 Martinsville, District
1978	Davis			David W.	M B	69	98,98A	Tract A St. Rt. 609 Martinsville District
1979	Davis			Samuel J. Sharon M.	M B	71	73	Parcel 16 D St. Rt. 108 Reed Crk Dist.
1979	Davis			Juanita A. Robert F.	M B	72	08	Lot 42, PoplarSt. Ridgeway Dist.
1979	Davis			Albert J. Ruby S.	M B	72	65	Lot 12 Aurelia Drive H. P. Dist.
1979	Davis			Darnell H.	M B	72	36	part of Lot 5 & Lots 6 & 7 St. Rt. 609 Blackberry Dist.
1979	Davis			Betty C.	M B	72	90	Lot 1 (.542 ac) St. Rt. 666 Blackberry Dist.
1979	Davis			Harry Donald	M B	72	132	Lots 40-52 H. P. Dist.
1979	Davis			Benjamin B. Marlene F.	M B	73	25	Lot 8 Block 2 Vista View Lane Town of Ridgeway
1979	Davis			Herbert W. Gloria B.	M B	73	37	4.59 acres; St. Rt. 647 Iriswood District
1980	Davis			Donald W.	M B	73	91	Lot 25 Sec K Ridgeway District
1980	Davis			Clay J. Ann H.	M B	73	114	Lot 13 Susan Drive Martinsville District
1980	Davis			Daniel Bernard Barbara Ann W.	M B	74	41	3.12 acres Iriswood District
1980	Davis			Lillian C. J. Roy	MB	75	46	Lot 4 and Small parcel adjacent to Lot 4 Highway 57 Blackberry Dist.
1980	Davis			J. Ben Realty	MB	75	56	US 220 Lot 36B and Lots 37-39 Horsepasture District
1980	Davis			Arber C. Phyllis J.	MB	75	62	Villa Heights Lot 15A Sec. D. Lafayette Avenue
1981	Davis			Gwen W. Ricky W.	DB	333	677	Iriswood District Lot 13 and Part Lot 14 now Lot 14A
1981	Davis			Paul J. Vada S.	MB	75	151	Tract 1A, 1B and 1C St. Rt. 627 Horsepasture District
1981	Davis			Hazel Stone William D.	MB	76	55	1.90 acres Horsepasture District

KEY

A. S. E. — Appraisal and Settlements of Estates	C. L. O. — Common Low Orders
B. P. — Blue Prints or Plat Books	D. B. — Deed Books
B. S. — Supervisors Books	P. E. — Partition of Estates
C. C. O. — County Court Orders	R. — Road Files
	S. — Surveyors Books

INDEX TO MAPS and ROADS
HENRY COUNTY, VIRGINIA

(40)
47c

YEAR	PARTY				BOOK OR FILE	Volume	Page	DESCRIPTION
	SURNAME	ABCDEFGHIJ	KLMNO	PQRSTUVWXYZ				
1981								
1981	Davis	David W. Agnes M.			DB	343	139	Parcel 4 U. S. 220 South Virginia Ave. Martinsville District
1981		David W. Agnes M., Trus.			DB	343	140	Parcel 3 U. S. 220 S. Virginia Ave. Martinsville District
1981	Davis	David W. Agnes M., Trus.			DB	343	141	Parcel 1 U. S. 220 S. Virginia Ave. Martinsville District
1981		David W. Agnes M.			MB	76	74	Parcel 2 U. S. 220 S. Virginia ave. and N. Collins Road Martinsville District
1960			J. Ben		MB	76	69	1.24+ acres Hillcrest Avenue Martinsville District
1982			Reuben R.		MB	77	31	Right of Way/Easement Right of Way thru property Appalachian Power Co.
1982	Davis		Sharon M. Samuel J.		DB	353	690	16-Y 0.6.. acres St. Rt. 108 Reed Creek District
1979		Harry Donald			DB	356	169	Cemetery Lots Horsepasture District
1984		Ann H. Clay J.			DB	375	168	Jeb Stuart Road, Lot 2 Sec. M. Chatmoss Corporation
1960			J. Ben		MB	79	31	St. Rt. 706, 0.90 acre, Martinsville District
1982			Reuben R.		MB	77	31	Right of Way Easement, APCO, Iriswood and Tunstall Districts
1984	Davis		William T.		DB	383	545	St. Rd. 616- 6.194 Acres-Iriswood Dist.
1983		Clay J.			MB	80	147	Reed Creek District Lot 4, Sec. B, Figsboro Road, St. Rt. 108
1985			Margaret B.		DB	396	16	Lot 38 Bk. 1, Rivermont Drive, Ridgeway District
1985		Carolyn W. George W.			MB	81	187-196	Right of Way and Drainage Easements, Cardwell Lane, Henry County
1986		Andrea F. David S.			MB	410	644	Lot 18 Sec. D., J. R. Smith Estate Sub., Williams Street, Martinsville District
1986	Davis	Earmel W.	Rebecca K.		DB	414	40	St. Rt. 775, Lot 5, Sec. B, Blackberry District
1986			Vada S. Paul J.		MB	81	1783-1790	Tracts 1A, 1B and 1C, St. Rt. 627 Henry County
1984		Hascal T.	Patricia K.		MB	81	1833-1836	St. Rt. 839, Parcels A and B, Martinsville District
1986		Barbara Ann W. Daniel Bernard			MB	81	1960-1961	3.12 acres, St. Rt. 697, Iriswood District
1986		Jacqueline Lyles			DB	430	687	Lots 1, 2, 3 and 4, Sec. 2, Woodland Heights Sub., Woodland Road, and Wildwood Avenue, Iriswood Dist.
1986	Davis	Donald Allan			DB	433	195	0.4567 acre, St. Rt. 672, Reed Creek District
1987			Robert F.		DB	445	175	1.35 acres, U. S. 58 and St. Rt. 692, Horsepasture District
1987	Davis	Bonnie C. Joseph P.			DB	446	75	Lot 12, Bk. B, Forest Hill Drive, Collinsville, Colonial Hills Sub, Martinsville District
1987			Sheila A.		DB	446	75	Lot 12, Bk. B, Forest Hill Drive, Collinsville, Colonial Hills Sub, Martinsville District
1987	DAVIS	ANN H.	MICHAEL K.		DB	453	608	NORTHEAST SIDE OF HILLCREST DRIVE, MARTINSVILLE DIST., HENRY COUNTY, LOT 5, SECTION "A"
1988		CARROLL B. ESTATE			MB	82	2184-2187	REEK CREEK DISTRICT OF HENRY COUNTY
1988	DAVIS				MB	83	105	EASTERLY SIDE OF SR #688, RIDGEWAY DISTRICT OF HENRY COUNTY, LOTS 6, 7, and 8
1988	DAVIS	H. DONALD, JR.	JENNIFER L. VONTUR		MB	83	105	EASTERLY SIDE OF SR #688, RIDGEWAY DISTRICT OF HENRY COUNTY, LOTS 6, 7, and 8
1989			KENNETH L. NELLIE W.		DB	493	542	PARCEL, SR #613, IRISWOOD DISTRICT
1989			SALLY D.		MB	83	265	HORSEPASTURE DISTRICT OF HENRY COUNTY
1989	DAVIS				MB	83	399	SOUTHEAST SIDE OF SR #685, RIDGEWAY DISTRICT OF HENRY COUNTY, LOT 5 & 6
1989	DAVID	EVELYN C.	WALTER R		MB	83	399	SOUTHEAST SIDE OF SR #685, RIDGEWAY DISTRICT OF HENRY COUNTY, LOT 5 & 6
1983		DAVID W.			MB	83	588	SOUTHWEST SIDE OF U. S. ROUTE 220 BUSINESS, MARTINSVILLE DISTRICT OF HENRY COUNTY
1990			ROBERT B., III SAMUEL W.		DB	514	173	EAST SIDE OF HOMESTEAD COURT, MARTINSVILLE DISTRICT OF HENRY COUNTY, LOT 10, SECTION 7, "COLLINSVILLE HIGHLANDS"
1989		CAROLE G. CHARLES DEAN			MB	83	626	SOUTHWEST SIDE OF SR #642, RIDGEWAY DISTRICT OF HENRY COUNTY, TRACT 1
1990	DAVIS				MB	83	632	EAST SIDE OF THE MOUNT OLIVET ROAD, IRISWOOD DIST OF HENRY COUNTY, LOT 3R, SECTION "D", THE CHAT-MOSS CORPORATION SUBDIVISION
1990	DAVIS		LUCY H.		MB	83	632	EAST SIDE OF THE MOUNT OLIVET ROAD, IRISWOOD DIST OF HENRY COUNTY, LOT 3R, SECTION "D", THE CHAT-MOSS CORPORATION SUBDIVISION

480

KEY

A. S. E. — Appraisal and Settlements of Estates
B. P. — Blue Prints or Plat Books
B. S. — Supervisors Books
C. C. O. — County Court Orders

C. L. O. — Common Law Orders
D. B. — Deed Books
P. E. — Partition of Estates
R. — Raad Files
S. — Surveyars Books

INDEX TO MAPS and ROADS
HENRY COUNTY, VIRGINIA

Table with columns: YEAR, SURNAME, ABCDEFGH, IJKLMNO, PQRSTUWXYZ, BOOK OR FILE, Volume, Page, DESCRIPTION. Contains multiple rows of land ownership records for Henry County, Virginia, including names like DAVIS, BOBBY R., MARTHA, and various land parcels and districts.

KEY

A. S. E. — Appraisements and Settlements of Estates
 B. P. — Blue Prints or Plat Books
 B. S. — Supervisors Books
 C. C. O. — County Court Orders

C. L. O. — Common Law Orders
 D. B. — Deed Books
 P. E. — Portions of Estates
 R. — Road Files
 S. — Surveyors Books

INDEX TO MAPS and ROADS

(47ed)

HENRY COUNTY, VIRGINIA

SOLD BY M & W PRINTERS, LYNCHBURG, VA.

MADE BY THE COTT INDEX COMPANY, COLUMBUS, OHIO

YEAR	PARTY				BOOK OR FILE	Volume	Page	DESCRIPTION
	SURNAME	ABCDEFGHIJ	IJKLMNOP	QRSTUVWXYZ				
1995 1995	DAVIS	DAVID S. ANDREA F.			MB	88	21	NORTHWEST SIDE OF FOX CHASE DRIVE AND ON THE SOUTHWEST SIDE OF FOX DEN COURT, COLLINSVILLE DIST. HENRY COUNTY, LOT 10, SECTION 11, "COLLINSVILLE HIGHLANDS" SUB.
1995 1995	DAVIS	HOMER CHERYL R.			DB	682	455	EAST SIDE OF SUNSET ROAD, COLLINSVILLE DIST. HENRY COUNTY, LOT 20, FOREST ACRES SUBDIVISION
1995 1995	DAVIS		JESSIE R.		MB	88	84	BLACKBERRY DIST. HENRY COUNTY, STATE ROUTE #964, 2.1945 ACRES
1996	DAVIS	EARMEL W., III	REBECCA K.		HWY	21	203	20,473 SQ. FT., 2,614 SQ. FT., 3,049 SW. FT., REED CREEK DIST. HENRY COUNTY, ROUTE 672
1995 1996	DAVIS		JEREMIAH L.	SANDRA H.	MB	88	605	RIDGEWAY DIST. HENRY COUNTY, TRACT "A", 42.180 ACRES STATE ROUTE 632 AND 634
1952 1996	DAVIS			W. H.	MB	88	720	6 ACRES HORSEPASTURE DIST HENRY COUNTY, BEING PART OF A 110 ACRE TRACT

KEY

A. S. E. — Appraisement and Settlements of Estates
 B. P. — Blue Prints or Plat Books
 B. S. — Supervisors Books
 C. C. O. — County Court Orders
 C. F. — Chancery Files

C. L. O. — Common Law Orders
 D. B. — Deed Books
 P. E. — Partition of Estates
 R. — Road Files
 S. B. — Surveyors Books

INDEX TO MAPS and ROADS

HENRY COUNTY, VIRGINIA

8151. Permaflex Index No. 2. Made by Hall & McClesney Inc, Syracuse, N. Y.

Slod by J. P. Bell Company, Lynchburg, Va.

YEAR	SURNAME	PARTY			BOOK OR FILE	Volume	Page	DESCRIPTION
		ABCDEFGHIJ	KLMNO	PQRSTUVWXYZ				
1790	Dean		Henry H		S B	1	387	28 A on east side of Elk Creek a fork of Stewarts Creek
1869	Dean et al		America		D B	19	218	Lot No 1 86½ A on Smith River in Henry County
1903	Dean's (Estate)		James W		D B	32	313	232½ A lying in Henry Co on waters of Smith River
1903	Dean		Dora		D B	32	313	Lot No 1 50 A in Henry County on waters of Smith River
1903	Dean		Theodosia		D B	32	314	Lot No 2 49½ A in Henry County on waters of Smith River
1903	Dean (Dec'd)		James E		D B	32	315	Lot No 4 44 A in Henry County on waters of Smith River
1903	Dean		George W		D B	32	315	Lot No 5 44 A in Henry County on waters of Smith River
1973	DEAN		JAMES DUDLEY KATHLEEN W.		M B	57	14	LOT 27-31 BLOCK 5 SEC 2 WOODLAND HGTS, ST/D MERVILLE
1984	Deans		Claudia Switzer Ingram	Sidney A.	DB	380	467	Lot 8, Riverview Lane, Mountain View Estate Sub. Blackberry District
1984	Deans		Claudia Switzer	Sidney Alton	DB	387	602	Lot 7, Mountain View and Riverview Lane, Blackberry District
1985	Dean		Donna E. Barry S.		DB	410	139	Lots 11 and 12, F. B. Davis, Sub., Lowland Dr. Ridgeway District
1992	DEAN		BOBBY GLENDA D..		MB	86	89	RIDGEWAY DIST HENRY COUNTY, DRAINAGE EASEMENTS AND ROAD RIGHTS-OF-WAY
1993	DEAN		BOBBIE L. HELEN M.		DB	603	187	SOUTH SIDE OF WASHINGTON DRIVE, HORSEPASTURE DIST. HENRY COUNTY, LOT 6, SECTION 7, KINGS VILLAGE SUB.
1993	DEAN		GERALD W. LISA W.		MB	86	207	SOUTHWEST SIDE OF STATE ROUTE 642, RIDGEWAY DIST. HENRY COUNTY

KEY

A. S. E. — Appraisal and Settlements of Estates	C. L. O. — Common Law Orders
B. P. — Blue Prints or Plat Books	D. B. — Deed Books
B. S. — Supervisors Books	P. E. — Partition of Estates
C. C. O. — County Court Orders	R. — Road Files
C. F. — Chancery Files	S. B. — Surveyors Books

INDEX TO MAPS and ROADS
HENRY COUNTY, VIRGINIA

8151. Permaflex Index No. 2. Made by Hall & McChesney Inc, Syracuse, N. Y.

Slod by J. P. Bell Company, Lynchburg, Va.

YEAR	PARTY			BOOK OR FILE	Volume	Page	DESCRIPTION
	SURNAME	ABCDEFGHIJ	KLMNOPQRSTUVWXYZ				
1815	Deshazo		William	S B	1	482	45 A on branches of Leatherwood
1879	Deshazo		Wm	S B	2	6	2 1/2 A on the waters of Reed Creek
1889	Deshazo	et als (Estate)	R B	D B	23	752	71 A in Henry County on north banks of Mayo River A boundary of land lying in Henry County on waters of Marrowbone Creek
1900	Deshazo	J Beverly		D B	30	525	31 lots on south side of Va U S Highway No 220 near Martinsville Henry County Va
1936	Deshazo	G Napier		B P	1	197	Right of Way for Transmission Line for Pinnacles Hydro Electric Project Danville Va
1936	Deshazo		Pat	B P	1	223	Option for Right of Way for Electric Lines in Henry County
1936	Deshazo's (Heirs)	Frank		D B	58	280	Property in Horsepasture District.
1948	DeShazo		Jobe's heirs Mattie King	B P	4	131	Revised Map "Section B" Rough & Ready Plantation Reed Creek District
1950	DeShazo	et al	G N	B P	4	237	Revised Map "Section B" Rough & Ready Plantation Reed Creek District
1950	DeShazo	et al	H T	B P	4	237	1.5 acres on U.S Route 220 in Town of Ridgeway
1950	DeShazo		Sallie A.	B P	4	334	1.5 acres on U S Rt 220 in town of Ridgeway
1946	DeShazo	et al	G N H T	B P	6	122	Sub-div Tract 8 Old Rough and Ready Plantation in Reed Creek District
1955	DeShazo		Frank's heirs	B P	8	13	Various property on H'way No 58 in Horsepasture District
1961	DeShazo		Guy A. Marie F.	B.P.	17	101	Lot 1, Mason Hgts. Dev. Corp., Ridgeway Dist
1970	DeShazo		G. N.	B. P.	46	87	9.6 ACRE PROPERTY
1983	DeShazo		Josephine B.	DB	359	601	St. Rt. 695 0.119 acre Horsepasture District
1986	DeShazo		Grace Stultz	MB	81	1922-1925	Tracts A and B, U.S. 58, Iriswood District
1995	DeShazo		THOMAS DALTON JR.	MB	88	587	586- HORSEPASTURE DIST. HENRY COUNTY, TRACT 30 AND 31
1996	DeShazo						124.337 ACRES

KEY

A. S. E. — Appraisement and Settlements of Estates
 B. P. — Blue Prints or Plat Books
 B. S. — Supervisors Books
 C. C. O. — County Court Orders
 C. F. — Chancery Files

C. L. O. — Common Law Orders
 D. B. — Deed Books
 P. E. — Partition of Estates
 R. — Road Files
 S. B. — Surveyors Books

INDEX TO MAPS and ROADS
 HENRY COUNTY, VIRGINIA

8151. Permaflex Index No. 2. Made by Hall & McChesney Inc, Syracuse, N. Y.

Slod by J. P. Bell Company, Lynchburg, Va.

YEAR	PARTY		BOOK OR FILE	Volume	Page	DESCRIPTION
	SURNAME	ABCDEFGHIJ KLMNO PQRSTU VWXYZ				
1778	Dickenson	John	S B	1	11	466 A on Coal Branch of Black Water River
1779	Dickenson	John	S B	1	46	656 A on the south fork of Story Creek
1779	Dickenson	John	S B	1	67	308 A on the north fork of Leatherwood Creek
1780	Dickenson	James	S B	1	93	361 A on waters of Spoon Creek
1780	Dickenson	John	S B	1	102	1062 A on both sides of Leatherwood Creek
1780	Dickenson	John	S B	1	104	257 A on the waters of Leatherwood Creek
1780	Dickenson	John	S B	1	104	180 A on Muster Branch
1780	Dickenson	John	S B	1	186	219 A on both sides of Pigg River
1782	Dickenson	John	S B	1	255	396 A on both sides of Snow Creek
1782	Dickenson	John	S B	1	272	50 A on Little Dan River
1784	Dickenson	John	S B	1	304	162 A on the north side of Pigg River
1784	Dickenson	John	S B	1	316	66 A on both sides of the Brushey Fork of Stewarts Cr
1785	Dickenson	Griffath	S B	1	326	246 A on the north side of Smith River 400 A on the branches of the Rocky Branch of Sandy River
1790	Dickenson	John	S B	1	397	River
1790	Dickinson	John	S B	1	397	263 A on south side of Smith River
1791	Dickenson	James	S B	1	414	137 A on the north branches of Johnsons Creek
1845	Dickenson	Robert Lee	D B	4	5	Ridgeway District
1790	Dickenson	F. M.	D B	4	112	Lot 26, Sec. B, Iriswood Dist.
1968	DICKINSON	DEWEY T.	B P	38	93	PROP, RTE #647, IRISWOOD DIST.
1968	DICKINSON	RUTH M.	B P	39	92	LOT #4, IVA HARRFIELD FINNEY PROP., IRISWOOD DIST.
1968	Dickinson	James M.	D B	47	20	Lot #2, Sec. A, Iriswood Dist.
1968	Dickinson	Frank	D B	48	12	Lot #1, Sec. #227, Iriswood Dist.
1972	Dickinson	D. M.	D B	50	57	90 acres, Sec. 2, Iriswood Dist. 647.
1972	Dickinson, Jr.	Raleigh O	M.B.	50	84	East side St Rt 647, Iriswood List
1976	Dickinson	Martha M.	D B	50	84	East side St Rt 647, Iriswood List
1976	Dickinson	Martha M.	D B	50	84	East side St Rt 647, Iriswood List
1978	Dickinson	Alvin	M.B.	71	106	50 acre St. Rt. 646 Iriswood Dist.
1978	Dickinson	John P.	M.B.	71	106	50 acre St. Rt. 646 Iriswood Dist.
1978	Dickinson	John P.	M.B.	71	106	50 acre St. Rt. 646 Iriswood Dist.
1983	Dickenson	Margaret B. Kenneth J.	DB	360	8	Lot 3 St. Rt. 642, Ridgeway District
1984	Dickenson	Danny Champe Laura Gay	MB	79	99	St. Rt. 642 3.037 acres in Ridgeway District
1985	Dickenson	Danny Champe Laura G.	MB	81	65-67	St. Rt. 642, 3.037 acres in Ridgeway District
1986	Dickerson	David M.	DB	419	102	Lot 15, Sec. B, Dogwood Lane, Sheffield Terrace Sub., Ridgeway District
1986	Dickinson	Ruth M.	DB	435	67	St. Rt. 647, Parcel A, Iriswood District
1987	DICKINSON	DEWEY THOMAS	MB	82	1640-1643	LEATHERWOOD DISTRICT, HENRY COUNTY, TRACTS A, B AND C

KEY

A. S. E. — Appraisement and Settlements of Estates
 B. P. — Blue Prints or Plat Books
 B. S. — Supervisors Books
 C. C. O. — County Court Orders
 C. F. — Chancery Files

C. L. O. — Common Law Orders
 D. B. — Deed Books
 P. E. — Partition of Estates
 R. — Road Files
 S. B. — Surveyors Books

INDEX TO MAPS and ROADS
HENRY COUNTY, VIRGINIA

8151. Permaflex Index No. 2. Made by Hall & McChesney Inc, Syracuse, N. Y.

Slod by J. P. Bell Company, Lynchburg, Va.

YEAR	SURNAME	PARTY			BOOK OR FILE	Volume	Page	DESCRIPTION
		ABCDEFGHIJ	KLMNO	PQRSTUVWXYZ				
89							EAST SIDE OF SR #642, RIDGEWAY DISTRICT OF HENRY COUNTY	
89	DICKENSON	DANNY C.	LAURA G.		MB	83 415	3.087-ACRE TRACT	
92							SOUTHEAST END OF WINTHROP ROAD, RIDGEWAY DIST HENRY	
92	DICKENSON	DANNY CHAMPE	LAURA GAY		MB	85 511	COUNTY, LOT 21, "SHEFFIELD PLACE" SUBDIVISION	
93							SITUATED ON THE WEST SIDE OF STATE ROUTE 647, IRISWOOD	
93	DICKINSON		RUTH M.		MB	86 31	DIST. HENRY COUNTY, LOT 4 1.172 ACRES	
1994							RIDGEWAY DIST. HENRY COUNTY, LOTS 21 AND 23 AND A RE-	
1995	DICKENSON	DANNY CHAMPE	LAURA GAY (HARRIS)		MB	87 451	CUT OF ALL OF LOT 22 NOW RE-DESIGNATED AS LOTS 22A AND 22B	

KEY

A. S. E. — Appraisal and Settlements of Estates	C. L. O. — Common Law Orders
B. P. — Blue Prints or Plat Books	D. B. — Deed Books
B. S. — Supervisors Books	P. E. — Partition of Estates
C. C. O. — County Court Orders	R. — Road Files
C. F. — Chancery Files	S. B. — Surveyors Books

8151. Permaplex Index No. 2. Made by Hall & McChesney Inc, Syracuse, N. Y.

Sold by J. P. Bell Company, Lynchburg, Va.

INDEX TO MAPS and ROADS
HENRY COUNTY, VIRGINIA

YEAR	PARTY						BOOK OR FILE	Volume	Page	DESCRIPTION
	SURNAME	ABCDEFGHIJ	KLMNO	PQRSTU	VWXYZ					
1779	Dillian	Henry					S B	1	78	535 A on Strouds Creek a fork of Warf Mountain Creek
1780	Dillian	Henry					S B	1	193	372 A on branches of Strouds Creek
1780	Dillian	Benjamin					S B	1	193	315 A on branches of Ramseys Creek
1792	Dillion		John				S B	1	423	212 A on both sides of Rock River
1803	Dillon		John				S B	1	467	9A on Towns Creek
1946	Dillon		J.B.	W.B.			B P	4	64	Property on State H'way #57 in Horsepasture District.
1946	Dillon		J.B.	W.B.			B P	4	65	Part of tract #46 John R. Brown sub-division near Stanleytown in Reed Creek District.
1950	Dillon		James W				B P	4	249	50.42 acres in Horsepasture District.
1951	Dillon		Joseph W				B P	4	324	Lots 1 through 31 on State Road 609 in Horsepasture District.
1951	Dillon	Harry (Mrs.)					B P	4	358	3.16 acres in Leatherwood District.
1951	Dillon	Annie H. H. T.,					B P	5	6	1.9 acres near Jones Creek Martinsville District.
1952	Dillon	H T					B P	5	85	5.2 acres & 2.8 acres of div of property situated near Stuart Highway
1955	Dillon	Harry E	Josephine	K			B P	8	24	Lot 2 Sec C Map 2 Jeryl M Martin etal Martinsville Dist
1946	Dillon	H T					B P	9	22	Various lots at Preston in Horsepasture District
1958	Dillon	Ethel A		Royce S			B P	11	38	Lot N, J.R.Smith Estate Martinsville District
1961	Dillon	Doris M.	James W.				B.P.	17	70	Lot N. of Spencer Post Office, H.P.Dist
1961	Dillon	Doris M.	James W.				B.P.	18	68	50.42 acres, on St. Rd. 695, H.P.Dist
1948	Dillon		J. B.				B P	19	38	3 Lots, Town of Bassett, H. P. Dist.
1962	Dillon		Kathleen T. Richard	L.			B.P.	21	28	Lots 21,22,23,24, Claude S. Clark, Sub.Div., H.P. Dist
1964	Dillon		J. B.	W. B.,			B P	29	83	7.829 acres St. Rts 57 & 606, R. C. Dist.
1966	Dillon	Hardy E.	LILLIAN M.				B P	32	65	Property Reed Creek Dist.
1966	DILLION		J. H.				B P	35	19	1 ACRE, WEST SIDE RTE #695, HORSEPASTURE DIST.
1967	DILLON		J. B.	W. B.			B P	35	84	PROPERTY, RTE #57, REED CREEK DIST.
1967	DILLON		LOUISE JAMES EDWARD				B P	36	48	LOT #1, DELBERT F. SIMMONS PROP., REED CREEK DIST,
1967	DILLON		J. B. DEVISEE	W. B. DEV			B P	38	98	RE-SUBDIVISION PROP RTE #220 & 609, K. C. KOGER EST. MSVILLE DIST.
1968	DILLON		LOUISE JAMES EDWARD				B P	39	80	LOT #1, DELBERT F. SIMMONS PROP, RTE #669, R. C. DIST
1968	DILLON		J. B.'s DEVISEES	W. B.'s DEVISEE			B P	39	10	TRACT, HIGHWAY #57
1968	Dillon		Maggie Y. Lillie Kate James Russell				B P	40	92	Lot #58, Longview Drive, Msville Dist.
1969	Dillon		J. B.'s Devisees	W; B's Devisee			B P	41	97	6.629 Acres, Rte #57, Blackberry Dist.
1969	Dillon		J/ B.'s Devisees	W. B.'s Devisee			B P	41	95	2 parcels, Rte #804, Blackberry Dist.
1969	Dillon	Dwight L.					B P	41	69	Property, Rte #687, Blackberry Dist.
1969	Dillon		J. B. Devisees	W. B.'s Devisee			B P	42	74	Property, Rte #804, Blackberry Dist.
1970	DILLON		J. B.'s DEVISEES				B P	45	34	PROPERTY, RTE #220 & 609, COLLINSVILLE, MSVILLE DIST.

KEY

A. S. E. — Appraisement and Settlements of Estates
 B. P. — Blue Prints or Plat Books
 B. S. — Supervisors Books
 C. C. O. — County Court Orders
 C. F. — Chancery Files

C. L. O. — Common Law Orders
 D. B. — Deed Books
 P. E. — Partition of Estates
 R. — Road Files
 S. B. — Surveyors Books

INDEX TO MAPS and ROADS

HENRY COUNTY, VIRGINIA

Slod by J. P. Bell Company, Lynchburg, Va.

8151. Permafex Index No. 2. Made by Hall & McChesney Inc, Syracuse, N. Y.

YEAR	PARTY				BOOK OR FILE	Volume	Page	DESCRIPTION
	SURNAME	ABCDEFGHIJ	KLMNO	PQRSTUVWXYZ				
1972	Dillon		Joseph		M B	52	41	Property, Dillons Fork, Horsepasture List.
1973								
1974	DILLON	DWIGHT L			M B	58	87	LOTS 11, 12, 13 & 14 ST RTE 57 TOWN OF BASSETT R C DIST
1974								
1974	Dillon	Dwight L			M B	59	72	Lots 9 & 10 Fannie H Burchfield property Blackberry Dist
1974								
1974	Dillon	Andrew J	Judith W		M B	60	87	.59 Acres on St Rte 653 in Blackberry District
1966								
1974	Dillon		J B	W B Estate	M B	61	5	Property between Bassett Forks & Stanleytown in Reed Creek Dist.
1977								
1977	Dillon		Kathleen T.	Richard L.	M B	67	146	Lots 21-24 St. 1Rt. 761 Blkberry Dist.
1978								
1978	Dillon	Gary Lee	Margaret P.		M B	69	116	4.91 acres portion Joseph B. & Mary T. Lacy Prop. Reed Crk Dist.
1979								
1979	Dillon		James W.	Pamela R.	M B	72	23	Lots 19 & 20 and Lot 18-A Mulberry Rd. Ridgeway Dist.
1981								
1981	Dillon	Gary Lee	Margaret P.		DB	333	334	Reed Creek District St. Rt. 665 4.91 acres
1982								
1982	Dillon		Joseph Henry	Rita A.	MB	77	14	Lot 9A Horsepasture District
83								
83	Dillon		Margaret M.	Pete	DB	359	597	Parcel 0.123 acres St. Rt. 695 Horsepasture District
84								
84	Dillon		Lynda M.	Jeff M.	DB	380	463	Lot 35 and unnumbered Lot between Lots 33 and 35, Mason Heights, Ridgeway District
85								
85	Dillon		Dwight L., Jr.	Mary Stewart	DB	398	409	Lot 3 Sec. 2 Kings Mountain Sub, Plantation Drive, Reed Creek District
85								
85	Dillon		Catherine S.	Richard Wayne	DB	404	209	St. Rt. 687, Lot 1 and Lot 2, Blackberry District
86								
86	Dillon		Barbara F.		DB	414	444	Lot 19 and Pt. Lot 18, Sec. 3, Rich Acres Sub., Ridgeway Dist.
86								
86	Dillon		Brenda S.	Quinard E.	DB	418	750	St. Rt. 698, Pt. Lots 7-10, Blackberry District
86								
86	Dillon		James W.		MB	81	2145-2146	Lot 18A, Bk. 3, Mulberry Road, Edgewood Sub., Sec. II, Ridgeway District
86								
86	Dillon		Alvis D.	Virginia M.	DB	426	477	Lot 18A, Sec. J, Holiday Property Sub., Ridgeway District
88								
89	Dillon		Dwight L.	Roxann B.	MB	83	176	NORTHEAST SIDE OF SR #674 (173.54 ACRES) AND SOUTHWEST SIDE OF SR #674 (0.20 ACRES) REED CREEK DISTRICT, 2 PARCELS
89								
89	DILLON		HIRAM THOMAS	TAMMY WARD	DB	501	722	SOUTHEAST SIDE OF BEAVER RIDGE ROAD, MARTINSVILLE DIST. HENRY COUNTY, LOT 8, SEC. 4, "COLLINSVILLE HIGHLANDS" SUB
91								
91	DILLON		LINDA L.	RICHARD WAYNE	DB	542	674	NORTHEAST SIDE OF STATE ROUTE #687, BLACKBERRY DISTRICT HENRY COUNTY, LOT 1, AND LOT 2
91								
91	DILLON		GLORIA C.	JOHN H.	MB	84	592	SOUTHEAST SIDE OF STATE ROUTE 836, HORSEPASTURE DISTRICT HENRY COUNTY, TRACT "A"
91								
91	DILLON		DONNA J.	ROGER E.	DB	556	193	NORTHWEST SIDE OF STATE ROUTE #828, BLACKBERRY DISTRICT HENRY COUNTY, LOT "A"
91								
91	DILLON			ROXANNE	DB	558	005	NORTH SIDE OF DOVE LANE, REED CREEK DISTRICT OF HENRY COUNTY, HOUSE 9-10
91								
91	DILLON			ROBERT E.	DB	561	673	EAST SIDE OF STATE ROUTE 1219, BLACKBERRY DISTRICT OF HENRY COUNTY, LOT 13
91								
91	DILLON			ROXANN B.	MB	85	529	NORTHEAST SIDE OF STATE ROUTE #57 AND NORTHWEST SIDE OF STATE ROUTE 753, REED CREEK DIST HENRY COUNTY, TRACTS 1, 4, AND 2.18 ACRE PARCEL
1993	DILLON			RICHARD W.	HWY	20	127-129	ROUTE 687, 0.05 ACRES BLACKBERRY DIST HENRY COUNTY
1993								
1993	DILLON		DONNA J.	SANDRA J.	MB	86	464	SITUATED OFF STATE ROUTE #828 AND THE NORTHEAST SIDE OF A 25-FT. ROAD SPACE, BLACKBERRY DIST HENRY COUNTY
1995	DILLON		ANGELA B.	MARVIN DALE, JR.	DB	673	337	SOUTH SIDE OF WEST AVENUE RIDGEWAY DIST. HENRY COUNTY LOT 37, ARLINGTON HEIGHTS SUBDIVISION
1993								
1995	DILLON		HARRY E.	JOSEPHINE K.	MB	87	616	REED CREEK DIST. HENRY COUNTY, DRAINAGE EASEMENTS AND ROAD RIGHTS OF WAY
1995								
1995	DILLON		OMER R.	PAUL A.	DB	679	534	BLACKBERRY DIST HENRY COUNTY, LOT "1", 1.003 ACRES
1995								
1995	DILLON			RICHARD WAYNE RITA GAIL	DB	699	008	IRISWOOD DIST. HENRYCOUNTY, LOT 7, 0.931 ACRE
1994								
1996	DILLON		LEO D.	VERNIE W.	DB	701	292	EAST SIDE OF SECOND STREET AND ON THE WEST SIDE OF THIRD STREET, REED CREEK DIST. HENRY COUNTY, LOTS 85 86 87 88 89 102 103 104 105 AND 106
1996								
1996	DILLON		LEO D., SR.	VERNIE P.	MB	88	352	WEST SIDE OF MONTA VISTA DRIVE EXT. REED CREEK DIST. HENRY COUNTY, LOTS 90 91 92 93 94 AND 97 PARTS OF LOTS 95 AND 96 "MONTA-VISTA"

KEY

A. S. E. — Appraisal and Settlements of Estates
 B. P. — Blue Prints or Plat Books
 B. S. — Supervisors Books
 C. C. O. — County Court Orders
 C. F. — Chancery Files

C. L. O. — Common Law Orders
 D. B. — Deed Books
 P. E. — Partition of Estates
 R. — Road Files
 S. B. — Surveyors Books

INDEX TO MAPS and ROADS

HENRY COUNTY, VIRGINIA

8151. Permatex Index No. 2. Made by Hall & McChesney Inc, Syracuse, N. Y.

Slod by J. P. Bell Company, Lynchburg, Va.

YEAR	PARTY				BOOK OR FILE	Volume	Page	DESCRIPTION
	SURNAME	ABCDEFGHIJ	KLMNO	PQRSTUWXYZ				
1778	Dillard		John		S B	1	4	443 A on Horsepasture Creek
1854	Dillard's (Exors)		John		D B	16	403	<i>Partition</i> 676 A on Horsepasture Creek in Henry County
1854	Dillard	Ann			D B	16	403	Lot No 1 247 A on Horsepasture Creek in Henry County
1854	Dillard (Heirs)	Hughes			D B	16	403	Lot No2 159 A on Horsepasture Creek in Henry County
1854	Dillard (Dec'd)			P F	D B	16	403	Lot No 3 145 A on Horsepasture Creek in Henry County
1854	Dillard		John L		D B	16	403	Lot No 4 125 A on Horsepasture Creek in Henry County
1854	Dillard		Mary		D B	16	405	Lot No 5 116 A on Smith River & Leatherwood Creek in Henry County
1854	Dillard		James M		D B	16	405	Lot No 7 112 A on Smith River & Leatherwood Creek in Henry County
1854	Dillard		Jane		D B	16	405	Lot No 8 115½ A on Smith River & Leatherwood Creek in Henry County
1854	Dillard	George			D B	16	405	Lot No 9 119½ A on Smith River & Leatherwood Creek in Henry County
1854	Dillard (Heirs) (Dec'd)		John		D B	16	405	<i>Partition</i> 1039 A on Smith River & Leatherwood Creek in Henry Co
1854	Dillard		Matilda		D B	16	405	Dower 320 A on Smith River & Leatherwood Creek in Henry County
1921	Dillard Farm				B P	1	97	732.9 A on the waters of Jones Creek near Martinsville Henry County Va
1933	Dillard Farm				B P	1	205	Tracts 41 & 44 Henry County Va showing water lease of Martinsville Cotton Mill Company
1943	Dillard etals		Sam		(P B P D B)	3 58	68 326	Tracts in Reed Creek District
1947	Dillard		Sam		B P	3	400	a portion of Tract #2 Sam Dillard & Lawyer Wimbish property near Oak Level Rd. Reed Creek District.
1947	Dillard	Dennis			B P	4	108	5.78 acres on County Road #650 in Irisburg District.
1948	Dillard	Dennis			B P	4	150	Property in Irisburg District.
1948	Dillard (Heirs)	Horace			B P	4	151	Property in Horsepasture District.
1957	Dillard		Wm M		B P	10	66	.46 of an acre Horsepasture District
1952	Dillard		Robert		B P	10	73	2 acres in Irisburg District
1959	Dillard		William		B P	14	23	3 lots between Dillard Res, and High Ridge Church, H.P. Dist.
1960	Dillard	Cecil W. Coleman			B.P.	18	24	8 lots, in Ridgeway Dist
1961	Dillard		James Bernice		B P	19	21	0.58 Acre St. Rd. 610, Irisburg Dist.
1962	Dillard		Sam		B P	20	18	Right of way thru lot #2.
1963	Dillard		Issiac William/		B.P.	22	38	2 acres, Bowman Wilson Sr's prop, Ridgeway Dist.
1965	Dillard	Charles S.	Shirley L.		B P	29	67	Rev. Lot 3, Horace Dillard heirs prop. Ridgeway Dist.
1966	Dillard		Lillian M.		B P	34	49	Lots #3, 4, Mary F. Wade prop., Horsepasture District
1967	DILLARD	BETTY M.	JESSE GENE		B P	36	40	0.66 ACRES, IRISBURG DIST.
1968	Dillard	Cecil W. Coleman			B P	37	98	Property, Ridgeway Dist.
1968	Dillard	Arnette S. Bobby Levon			B P	40	2	0.408 Acre, Rte #973, Iriswood Dist.
1969	Dillard	Gracie Broadnax	William I.		B P	41	8	Lot #12, Rte #637, Town of Ridgeway
1969	DILLARD		OLIVIA N. JOE LOUIS		B P	43	19	0.89 ACRE, PARK LANE, MARTINSVILLE, DIST.
1969	DILLARD		JR. WILLIAM E.		B P	43	20	LOT #11, PART LOT #9, KINGS MILL RD., RIDGEWAY DIST.

KEY

A. S. E. — Appraisement and Settlements of Estates
 B. P. — Blue Prints or Plat Books
 B. S. — Supervisors Books
 C. C. O. — County Court Orders
 C. F. — Chancery Files

C. L. O. — Common Law Orders
 D. B. — Deed Books
 P. E. — Partition of Estates
 R. — Road Files
 S. B. — Surveyors Books

INDEX TO MAPS and ROADS

HENRY COUNTY, VIRGINIA

Slod by J. P. Bell Company, Lynchburg, Va.

851. Permaflex Index No. 2. Made by Hall & McChesney Inc, Syracuse, N. Y.

YEAR	PARTY			BOOK OR FILE	Volume	Page	DESCRIPTION
	SURNAME	ABCDEFGHIJ	KLMNOP				
1971	Dillard	Mario L		Sarah H.	M.B.	50 2	Lot #34 sec A Meadow Gardens S/D Surry Ct, Iriswood D
1972	Dillard			Susie M.	M.B.	50 30	10.33 acres, Parcel E, R. C. Dist
1973	DILLARD	HARRY R.	LYVONNIA F.		M.B.	54 52	Lot 16, MT. OLIVET CORP, S/D. IRISWOOD DISTRICT
1974							
1975	Dillard			Lloyd Alfred	M B	62 12	Lot 24 Mason Hgts Dev.South side Locust St. Ridgeway D.
1968							
1976	Dillard			Walther S. Rosell H.	M B	65 66	Property State Rt 650 Iriswood Dist.
1976	Dillard			Rose Mae	M B	65 99	Property in Ridgeway Dist.
1977	Dillard			Bobbie L. Helen M.	M B	66 148	Lot 26 Sec 7 King's Village Sub H P Dist
1978	Dillard			Sarah H.	M B	70 97	Lot A St. Rt. 57 Martinsville Dist.
1980	Dillard			Celia H.	M B	74 95	.865 acre SR. 983 Blackberry District
1980	Dillard			Bertha M. James E.	MB	74 101	1.48 acre Tract 1 West Side Sr610 Iriswood District
1980	Dillard			Annie B.	DB	330 191	Lot 2 Sec. R. Piedmont Estates Iriswood District.
1970	Dillard			Edna K. John L	MB	75 102	St. Rt. 659 Pt. of 5.25 acre tract Iriswood District
1979	Dillard			John R.	MB	76 51	Lot A and Tract A St. Rt. 646 Iriswood District
1981	Dillard			Edna K. John L.	MB	76 58	Park Lane Pt. 5.25 acres Iriswood District
82	Dillard			Edna Horatio	DB	352 574	St. Rt. 622 Lot 1 Ridgeway District
82	Dillard			Maurice	DB	369 163	St. Rt. 735, Tract 1 1 acres, Blackberry District
85	Dillard			Anthony Clay Linda Hairston	DB	409 71	St. Rt. 684, Lot 3, Sec. A, Spencer Court Sub. Henry County
85	Dillard			Jeffrey Lynn Linda Wilson	DB	408 490	St. Rt. 697, 0.459 acres, Iriswood District
86	Dillard			Bobby Leon	DB	410 360	Lot 9X Sec. D., Cedar Court, Carver Estates Sub., Horsepasture District
86	Dillard			Rachel Harriett	DB	411 154	Lot 39A and #9B, St. Rt. 791, Iriswood District
85	Dillard			Virginia Mae	MB	81 1638-1639	Lots 15, 17 and 18, Lot 16R Bk. B, St. Rt. 791, Davis Road, Iriswood District
86	Dillard			Rachel Harriett	MB	81 1870-1873	Lot 39A and Lot 39B, Bk. B, St. Rt. 791, Iriswood District
86	Dillard			Curtis A. Norman S.	DB	437 456	St. Rt. 637, Lot 1, Ridgeway District
87	DILLARD			COLEMAN	HWY	17 132- 133	SR 220, RIDGEWAY DISTRICT
87	DILLARD			COLEMAN	HWY	17	
88	DILLARD			ARNETTE S. BOBBY LEVON	DB	467 648	REAR OF A 0.408 ACRE LOT SOUTH EAST OF THE EAST END SR #973, IRISWOOD DISTRICT, HENRY COUNTY
89	DILLARD			TARLYN E.	DB	490 338	BEING A PORTION OF TRACT 21-C, IRISWOOD DISTRICT
88	DILLARD et als			ARDELLA H. ELIZABETH	MB	83 212	DRAINAGE EASEMENTS & ROAD RIGHT-OF-WAY IRISWOOD DISTRICT
89	DILLARD			ELLA R.	DB	497 187	EASTERLY SIDE OF SR #679, BLACKBERRY DISTRICT OF HENRY COUNTY, LOT 8, ROCKHILL SUBDIVISION
89	DILLARD			ESTHER G. JESSE J.	MB	83 513- 514	MARTINSVILLE DISTRICT OF HENRY COUNTY, DRAINAGE EASE- MENTS & ROAD RIGHTS OF WAY
89	DILLARD			GARY	MB	83 586	MARTINSVILLE DISTRICT OF HENRY COUNTY, DRAINAGE EASEMENT & ROAD RIGHTS OF WAY
90	DILLARD			HARRIETT	MB	84 252	SOUTHWEST SIDE OF STATE ROUTE #684, AND OFF THE SOUTH- WEST OF STATE ROUTE 684, HORSEPASTURE DISTRICT OF HENRY COUNTY, NOW DESIGNATED AS PARCEL "D" & "E"
69	DILLARD			CHRISTINE H. LEE MORTON	MB	84 305	HORSEPASTURE DISTRICT OF HENRY COUNTY, BEING A PORTION OF 12 ACRE TRACT
91	DILLARD			GEORGE	MB	85 79	IRISWOOD DISTRICT OF HENRY COUNTY, BEING A PORTION OF A 57.5 ACRE TRACT
91	DILLARD			MAGGIE D. WILLIAM S., RAYMOND, VERNO,	MB	85 79	

KEY

A. S. E. — Appraisement and Settlements of Estates	C. L. O. — Common Law Orders
B. P. — Blue Prints or Plat Books	D. B. — Deed Books
B. S. — Supervisors Books	P. E. — Partition of Estates
C. C. O. — County Court Orders	R. — Road Files
C. F. — Chancery Files	S. B. — Surveyors Books

INDEX TO MAPS and ROADS
HENRY COUNTY, VIRGINIA

851. Permaplex Index No. 2. Made by Hall & McChesney Inc, Syracuse, N. Y.

Slod by J. P. Bell Company, Lynchburg, Va.

YEAR	PARTY				BOOK OR FILE	Volume	Page	DESCRIPTION
	SURNAME	ABCDEFGHIJ	KLMNO	PQRSTUVWXYZ				
1907	Dodson (Estate)		Lewis		D B	34	32	Tract of land containing .42 A lying in Henry County
1907	Dodson			S L	D B	34	32	Lot No 1 12 A in Henry County beginning at a black gum northeast of a grave yard
1907	Dodson		Obediah Lewis Jno Andrew		D B	34	32	Lot No 2 30 A from Bouldin & Flippin's line to Clem Hairston's line
1936	Dodson	G C			B P	1	235	62 lots near Stanleytown Reed Creek District Henry County Va
1940	Dodson		Obediah		(P B P (D B	3 20	30 129	Tracts at Fieldale & Five Fork Horsepasture Dist
1953	Dodson	George M			B P	5	131	3 acres on U S Highway 220 in Reed Creek District
1953	Dodson		Roy C		B P	6	107	Lot in Martinsville District
1954	Dodson		J Ezery		B P	6	150	Various lots 1 mile N-West of Center Church in Horsepasture District
1960	Dodson	Everette			B P	16	89	Various lots in H. P. Dist.
1960	Dodson	Annie R.			B P	16	95	1 acre in H. P. Dist.
1961	Dodson	John Carl			B.P.	18	4	2 lots, Nr. Booth Store, H.P.Dist
1962	Dodson Acres				B P	20	85	21 lots St. Rt. 684, H. P. Dist.
1962	Dodson	Christine C. Geo.Milton			B.P.	21	81	Various lots, St. Rd. 838, H.P. Dist
1963	Dodson	Geo.M.			B.P.	22	53	2 3/10 acres, nr. Booth Store, H.P. Dist
1963	Dodson	G. M.			B P	23	44	7/10 acre on S ^t . Rd. #601, H.P. Dist
1964	Dodson		Norman E. Thelma S. Scline R.		B P	27	64	Lot on Field Ave. Fieldale, Va.
1965	Dodson		James W., Jr.		B P	28	1	0.50 acre, St. Rd. 684, H.P. Dist.
1965	Dodson	Geo. M.			B P	28	37	2 lots St. Rd. 775, H.P. Dist.
1965	Dodson	Carl W.	Wilma G.		B P	30	26	Lots 97,98,99, Monte Vista addition, R. C. Dist.
1967	DODSON	GEORGE MILTON			B P	35	92	RTE #638, HORSEPASTURE DIST.
1969	DODSON		JAMES H. NOVELLA R.		B P	43	37	LOT #13, CARVER HGTS, HORSEPASTURE DIST.
1971	DODSON		NOAH E. ROBINETTE		B P	48	4	LOTS 32-37, PT. LOT #38, BLACKBERRY DIST.
1971	DODSON		PHYLLIS ANN		B P	49	51	0.54 ACRES, RTE #767, BLACKBERRY DIST.
1971	DODSON		THEODORE		B P	49	4	0.48 ACRE, RTE #752, RIDGEWAY DIST.
1972	Dodson	Betty D.	Theodore A	M.B.		50	55	0.49 acre, St Rt #752, Ridgeway Dist.
1972	Dodson	George M.			M B	53	32	Property NE side of St Rt 775, Blkberry List
1973	Dodson	George M.			M B	54	26	Part of Tract A & all of Tract C, St Rt 838 Huntington Hills, Blackberry Dist.
1974	DODSON		W Oscar		M B	60	6	Tract on St Rt 601 in Blackberry District
1974	Dodson et als		W Oscar		M B	60	6	Tract on St Rt 601 in Blackberry Listrict
1975	Dodson	George M.	Mattie F.		M B	62	21	0.740 acres off St Rt 684, Horsepasture District
1976	Dodson	George Milton et als			M B	65	55	Lot 24 Huntington Hills Blackberry Dist
1977	Dodson, Jr.		Katherine Roy C.		M B	67	32	Lot 1 Sect. 2 Rt. 619 Iriswood Dist.
1977	Dodson,		Lynwood Earl		M B	67	132	Lot 3 Sec C and Lot 3-X Dogwood Rd. Iriswood Dist.
1978	Dodson	Harold D.	Sharon M.		M B	70	110	Lot 14 Sec C John Spencer Rd. H. P. Dist.
1979	Dodson	David M.	Nancy S.		M B	72	28	Lot 7 Sec 1 Tanglewood Terrace Ridgeway Dist.

KEY

A. S. E. — Appraisement and Settlements of Estates
 B. P. — Blue Prints or Plat Books
 B. S. — Supervisors Books
 C. C. O. — County Court Orders
 C. F. — Chancery Files

C. L. O. — Common Law Orders
 D. B. — Deed Books
 P. E. — Partition of Estates
 R. — Road Files
 S. B. — Surveyors Books

INDEX TO MAPS and ROADS

HENRY COUNTY, VIRGINIA

Slod by J. P. Bell Company, Lynchburg, Va.

8151. Permafex Index No. 2. Made by Hall & McChesney Inc, Syracuse, N. Y.

YEAR	PARTY				BOOK OR FILE	Volume	Page	DESCRIPTION
	SURNAME	ABCDEFGHIJ	KLMN	OPQRSTUVWXYZ				
1980								
1980	Dodson	G. Milton			MB	74	28	Lots 1-11 Sec 1 St. Rt. 942 Blackberry Dist.
1980	Dodson	G. Milton			M B	74	27	Tracts 1 & 2; St. Rt. 57 & 942 Blackberry Dist.
1980	Dodson	George Milton			DB	332	38	Quail Hollow Court Blackberry District Lot 14 Sec. A
82	Dodson	Harry W. Ellen J.			MB	77	56	St. Rt. 57 and 831 Blackberry District
83	Dodson		Louvina Oker E.	Sub.	MB	78	16	Lot 9, 4.045 acres Blackberry District
80	Dodson	G. Milton			MB	78	50	Tracts 1 and 2 St. Rt. 57 and St. Rt. 942, Blackberry District
81	Dodson	Doris Patterson			DB	369	499	St. Rt. 665, Tract A 1.50 acres, Lester Lumber Co., Reed Creek District
84	Dodson		Louise W. Kenneth E.		MB	79	66	Tract 1 12,876 acres, St. Rt. 636 and 634 and 729, Ridgeway District
85	Dodson	Debra H. Carl Wilson, Jr.			DB	394	306	St. Rt. 775, Lot M., Blackberry District
85	Dodson	G. Milton			MB	81	919-924	St. Rt. 57 and 942, Lots 1-12, Sec. 2 and Tract X
86	Dodson	Ervette H. Kevin D.			DB	410	602	U. S. 58 30' Right of Way, Lot X, Iriswood District
86	Dodson	Carl W., Sr.	Wilma		MB	81	1650-1667	Drainage Easement and Rd. Right of Way, Monta Vista Drive, Reed Creek District
86	Dodson	G. Milton			MB	81	1733-1736	St. Rt. 57 and 942, Tract 1 and 2, Blackberry Dist.
86	Dodson		John Ezra Vivian M.		HWY PB	17	26	St. Rt. 606, Reed Creek District, Virginia Highway Comm.
86	Dodson		John Ezra Vivian M.		HWY	17	26	St. Rt. 606, Reed Creek District, Virginia State Highway
87	Dodson	George Milton			MB	82	802-803	Lots 23R, 24R, 25R, 44-46, St. Rt. 912, Fairway Acres Sub., Blackberry District
86	Dodson	G. Milton			MB	82	728-731	St. Rt. 57, 904 and 942, Tracts 1 and 2, Blackberry Dist.
87	DODSON		JAMES EVERETTE LORETTA F.		DB	451	275	HORSEPASTURE DISTRICT, JENNIE BOWERS DEVELOPMENT PORTION OF LOT #5
87	DODSON		HERBERT C. MILDRED I.		DB	458	30	NORTH WEST SIDE OF SR #108, REED CREEK DISTRICT, OF HENRY COUNTY, TRACT "B"
87	DODSON	A. EVELYN			DB	460	350	NORTHERLY SIDE OF HILCREST AVENUE, RIDGEWAY DISTRICT, LOT 12, BLOCK 1, 'SUBDIVISION OF A. J. EVANS'
87	DODSON	FRANCES G.			MB	82	1712-1715	BLACKBERRY DISTRICT, HENRY COUNTY, 2.3937 ACRES
88	Dodson	Hiawatha Reene			Hwy MB	18	96	Reed Creek District, State Route 606
89	DODSON et al	G. MILTON			MB	83	221	North side of SR #57 & Easterly side of SR #942, Blackberry Dist., Part of Tract 1-A now designated as Lots 1-12, Sec. 2, & Tract X
89	DODSON et al	G. MILTON			MB	83	235	EAST SIDE OF SR #942, BLACKBERRY DISTRICT, BEING PART OF TRACT 1-A NOW DESIGNATED AS LOTS 1-12, SECTION 2 & TRACT X
89	DODSON	DOROTHY E.	ROBERT J.		DB	499	535	ON THE NORTHEAST SIDE STUART, RIDGEWAY DISTRICT HENRY COUNTY
89	DODSON	GEORGE M. CHRISTINE C.			HWY	19	106	BLACKBERRY DISTRICT OF HENRY COUNTY, ROUTE 174
88	DODSON	GEORGE M. CHRISTINE C.			MB	84	32	STATE ROUTE 57, BLACKBERRY DISTRICT OF HENRY COUNTY, PARCEL "A" 1.037 ACRES
90	DODSON		TANYA Y.		DB	521	248	NORTHEAST SIDE OF SOUTHLAND DRIVE, RIDGEWAY DISTRICT HENRY COUNTY, LOT 3, SECTION "K", HOLIDAY PROPERTIES SUB.
90	DOSS	BRADLEY W.	TAMMY L.		MB	84	228	SOUTH SIDE OF STATE ROUTE #609, BLACKBERRY DISTRICT OF HENRY COUNTY, BEING PARTS OF LOTS 12, 13, AND 14
90	DODSON	GEORGE MILTON CHRISTINE			MB	84	302	WEST OF STATE ROUTE 779, BLACKBERRY DISTRICT OF HENRY COUNTY, TRACT 1
90	DODSON	CAROLYN H.	THOMAS E.		MB	84	283	NORTHEAST SIDE OF STATE ROUTE 687, RIDGEWAY DISTRICT OF HENRY COUNTY
91	DODSON	CHAD D.	TERESA B.		DB	547	482	SOUTHEAST SIDE OF FLAMINGO ROAD, BLACKBERRY DISTRICT OF HENRY COUNTY, LOT 42, FLAMINGO ROAD SUBDIVISION
1992	DODSON	CARL WILSON, JR. DEBRA H.			DB	569	549	SOUTHERLY SIDE OF STATE ROUTE 775, BLACKBERRY DISTRICT HENRY COUNTY, LOT "M"
1992	DODSON	CARL WILSON, JR. DEBRA H.			DB	573	122	BLACKBERRY DIST. HENRY COUNTY, SOUTHERLY SIDE OF STATE ROUTE 775, LOT "M"

KEY

A. S. E. — Appraisements and Settlements of Estates
 B. P. — Blue Prints or Plat Books
 B. S. — Supervisors Books
 C. C. O. — County Court Orders

C. L. O. — Common Law Orders
 D. B. — Deed Books
 P. E. — Portions of Estates
 R. — Road Files
 S. — Surveyors Books

INDEX TO MAPS and ROADS

(598)

HENRY COUNTY, VIRGINIA

SOLD BY M. & W. PRINTERS, LYNCHBURG, VA.

MADE BY THE COTT INDEX COMPANY, COLUMBUS, OHIO

YEAR	PARTY				BOOK OR FILE	Volume	Page	DESCRIPTION
	SURNAME	ABCDEFGH	IJKLMNO	PQRSTUVWXYZ				
1992 1992	DODSON	HARTFORD B. CORNELIA J.			DB	577	261	SR 781 50' R/W RIDGEWAY DISTRICT HENRY COUNTY
1992 1992	DODSON		KENNETH E. LOUISE W.		DB	578	328	4.4916 ACRE RIDGEWAY DISTRICT
1992 1992	DODSON ET ALS	HARTFORD B., SR.			MB	85	402	PARCEL A & B RIDGEWAY DISTRICT
1992 1992	DODSON	CARL W.		WILMA	MB	85	526	REED CREEK DIST HENRY COUNTY, DRAINAGE EASEMENTS AND ROAD RIGHTS-OF-WAY
1994 1994	DODSON	HARTFORD B., SR. CORNELIA J.			DB	640	410	RIDGEWAY DIST. HENRY COUNTY, STATE ROUTE #781 50' RIGHT OF WAY
1994 1994	DODSON	DOROTHY E.		ROBERT J. JR.	DB	664	253	NORTHEAST SIDE OF STUART RIDGE ROAD, RIDGEWAY DIST HENRY COUNTY, LOT 11, SECTION 3, RICH ACRES SUB.
1995 1995	DODSON		KENNETH E. LOUISE W.		DB	681	663	RIDGEWAY DIST. HENRY COUNTY, 2.5325 ACRES, STATE ROUTE 636
1995 1995	DODSON		MELISSA A.		DB	697	666	PARTLY IN COLLINSVILLE DIST. HENRY COUNTY, LOT 36

KEY

A. S. E. — Appraisement and Settlements of Estates	C. L. O. — Common Law Orders
B. P. — Blue Prints or Plat Books	D. B. — Deed Books
B. S. — Supervisors Books	P. E. — Partition of Estates
C. C. O. — County Court Orders	R. — Road Files
C. F. — Chancery Files	S. B. — Surveyors Books

INDEX TO MAPS and ROADS

HENRY COUNTY, VIRGINIA

8151. Permaplex Index No. 2. Made by Hall & McChesney Inc, Syracuse, N. Y.

Slod by J. P. Bell Company, Lynchburg, Va.

YEAR	PARTY			BOOK OR FILE	Volume	Page	DESCRIPTION
	SURNAME	ABCDEFGHIJ	KLMNOP				
1878	Draper		Len	Peter C	D B	19 526	40 A on head waters of Leatherwood in Henry County
1917	Draper	Alma G Everett Grace	M Trueman	Sarah V Vaughn M	D B	38 444	227 A on branche waters of Leatherwood Creek in Henry County
1917	Draper	Hass H Ethell			D B	38 444	227 A on branch waters of Leatherwood Creek in Henry County
1936	Draper			S T W E	B P	1 302	120 A on Reed Creek in Henry County Va
1941	Draper			V M	(P B P D B)	2 38 57 152	Lot on Church Street Martinsville Va
1941	Draper			V M	B P	2 317	Lots on Dye Plant Road Martinsville Dist
1948	Draper			V M	B P	4 169	Lots 31, 32, 33 & 34 J H Goings Property R C Dist.
1950	Draper et al	Benj D			B P	4 309	Lot 68 J R Smith Sub-div at Collinsville Martinsville District
1955	Draper	Amos D			B P	8 15	Lot 32 J R Smith sub div Martinsville District
1955	Draper et al		M T		B P	8 17	1.5 acres in Reed Creek District
1956	Draper		L V		B P	8 63	Various lots in Collinsville Martinsville District
1957	Draper		Lester V Willie B		B P	10 58	Lots 10,11 Section 37 Druid Hills Martinsville District
1962	Draper			P. P. Heirs	B P	19 100	30 Acres & 45.8 Acres Reed Creek Dist.
1962	Draper	Hugh D.	Mary L.		B P	20 78	Lot 3, W. W. Roberts, et ux prop. Reed Creek Dist.
1964	Draper	E. H.			B P	24 65	3 tracts, St. Rt. #650, Irisburg Dist
1964	Draper	Harold et ux			B P	27 41	Lot, St. Rt. 698, H.P. Dist.
1966	Draper	Brenda F.	James McKinley		B P	33 9	Lot #69 and 70, Horsepasture Dist.
1967	DRAPER	HOMER E.	JEAN K.		B P	36 44	LOT #11, PART LOT #12, SHANNON HILLS, RIDGEWAY DIST.
1968	Draper		Jess S.		B P	40 81	1.67 Acres, Rte #220, Msville Dist.
1971	DRAPER		KATHERLEEN F.		B P	47 33	.57 ACRES, RTE #843, BLACKBERRY DIST.
1972	Draper		James Larry		M B	52 8	0.66 acres St Rt 838, Blackberry List.
1973	DRAPER			S. T. ESTATE	M B	57 72	PROPERTY REED CREEK DISTRICT
1974	Draper			Zelma I	M B	59 76	Various tracts on N Daniels Creek Road in R C Dist
1974	Draper	Frances Mae			M B	60 79	2 Tracts in Reed Creek District
1974	Draper	Doris B	James Earl		M B	61 97	P Tract 8 B P Davis Farm in Reed Creek District
1974	Draper		Veola P Robert L		M B	61 111	PARCEL, HORSEPASTURE DISTRICT, CARVER ESTATE Lot 1 Sec B with wood Estates in Blackberry District
1974	Draper	Bobby T			M B	61 123	1.30 Acres Hidden Valley Drive in Reed Creek District
1974	Draper		M T Jeannie H.		M B	61 135	4 Lots on St Rte 657 in Reed Creek District
1975	Draper	Frank Leslie Jr.			M B	62 68	Lot 11 & Part of the original lot 12 Blk 3 Sec 3 Marrowbone Hgts S/D, Ridgeway Dist
1975	DRAPER		KAY P. JOHN E.		M B	64 6	LOT 11 SEC 1 WHITBY ACRES H. P. D.
1974	Draper	Donald A. Frettia G.			M B	67 59	.459 acre tract Martinsville Dist.
1977	Draper		Jesse C. Est.		M B	67 140	5.949 ac Rt. Nos. 108 & 665 Reed Crk. Dist.
1977	Draper	Helen J.			M B	68 08	Lot 1 Sec E Shannon Hills Ridgeway Dist.

1941 Draper

V, M

2 317 map No. Lakeriew

KEY

A. S. E. — Appraisement and Settlements of Estates
 B. P. — Blue Prints or Plat Books
 B. S. — Supervisors Books
 C. C. O. — County Court Orders
 C. F. — Chancery Files

C. L. O. — Common Law Orders
 D. B. — Deed Books
 P. E. — Partition of Estates
 R. — Road Files
 S. B. — Surveyors Books

INDEX TO MAPS and ROADS

HENRY COUNTY, VIRGINIA

Slod by J. P. Bell Company, Lynchburg, Va.

8151. Permaflex Index No. 2. Made by Hall & McCheaney Inc, Syracuse, N. Y.

YEAR	SURNAME	PARTY				BOOK OR FILE	Volume	Page	DESCRIPTION
		ABCDEFGHIJ	KLMNO	PQRSTU	VWXYZ				
1959 1978	Draper	Connie S.				M B	68 149	Portion 5½ ac tract Reed Crk Dist.	
1973 1979	Draper		Vaughn L.			M B	72 05	8.57 acres St. Rt. 702 Iriswood Dist.	
1979 1979	Draper		Vaughn L.			M B	72 06	1.87 acres and .41 acre Iriswood Dist.	
1956 1979	Draper	Mary M.				M B	72 117	3.02 ac & .48ac Sec Rd. 606	
1979 1979	Draper	Deborah G.	Vaughn L.			M B	73 51	10 acres St. Rt. 702 Iriswood Dist.	
1980 1980	Draper	James Larry John Shackelford				M B	74 50	.36 acres Blackberry District	
1980 1980	Draper	Edgar Gerald	Thomas Fryer			MB	74 122	28.98 acre Parcel St. Rt. 650 Iriswood Dist.	
1981 1981	Draper	Kathy S. James E.				DB	332 307	St. Rt. 606 Lot 10 Reed Creek District	
1981 1981	Draper	Brenda S.	Thomas W.			MB	75 134	2.31 acres Blackberry District	
1981 1981	Draper		Rhonda M Sally J.			DB	339 67	Lot 11 Aurelia Drive Horsepasture District	
1982 1982	Draper	Freda B. Harry Lee, Jr.				DB	347 440	Carver Est. Sub. Lots 12X Sec. D. Horsepasture District	
84 84	Draper	Bernie S.				MB	78 169	11.12+ acres, Reed Creek District	
84 84	Draper	Catherine L. David A.				DB	376 655	Tract 1 1.449 acres, St. Rt. 972	
84 84	Draper		Thomas W.			MB	79 80	St. Rt. 57, Parcel C 2.19 acres, Blackberry District	
84 84	Draper	Mary M. Lonnie Eugene				HWY PB	16 45	St. Rt. 606, Right of Way, in Reed Creek District, Virginia State Highway	
84 84	Draper	Ester Hazel Bernie S.				HWY PB	16 48	St. Rt. 606, Right of Way, in Reed Creek District, Virginia State Highway	
84 84	Draper	Bernie S.				HWY PB	16 50	St. Rt. 606, Right of Way, in Reed Creek District, Virginia State Highway	
86 86	Draper	Diane B. Michael L.				DB	412 247	Lot 42, Poplar Street, Ridgeway District	
86 86	Draper	Glenwood Ray	Susan L.			DB	412 585	Lot 27, Bk. 1, Sec. 1, Chatmoss Court, Iriswood District	
86 86	Draper	James E., Jr. Kathy S.				HWY	17 63-65	St. Rt. 606, Reed Creek District, Virginia State Highway	
86 87	Draper	Jeannie Dandridge Gerard Harrison				DB	436 240	Lot B-1 and Lot C-1, St. Rt. 650, Iriswood District	
88 88	Draper	Dorothy O. Howard Cecil				Hwy MB	18 69-72	Reed Creek District	
88 88	DRAPER	CAROLYN B. JESSE LEE				HWY	18 136-137	ROUTE 220, NO DISTRICT GIVEN	
88 89	DRAPER	JAMES A.				MB	83 156-157	HOWARD DRIVE & PAUL STREET, MARTINSVILLE DISTRICT BEING A DRAINAGE EASEMENT & RIGHTS OF WAY	
89 89	DRAPER	LONNIE EUGENE MARY M.				HWY	19 108-114	REED CREEK DISTRICT OF HENRY COUNTY ROUTE 606	
89 89	DRAPER	LONNIE E. MARY M.				HWY	18 217	ROUTE 606, HENRY COUNTY	
89 89	DRAPER	GLENWOOD R. SUSAN L.				DB	504 171	EASTERLY SIDE OF QUAIL OAKS ROAD, REED CREEK DISTRICT HENRY COUNTY, LOT 5	
90 90	DRAPER	GREGORY O. DONNA D.				DB	527 552	SOUTHWEST SIDE OF ANDRA DRIVE, RIDGEWAY DIST HENRY CO LOT 19	
90 90	DRAPER	DEBORAH G.				MB	84 309	SOUTHEAST SIDE OF STATE ROUTE 695, AND ON THE SOUTHWEST SIDE OF A 40 FEET OUTLET ROAD, HORSEPASTURE DISTRICT OF HENRY COUNTY, 1.97-ACRE TRACT	
91 91	DRAPER	ABE H. KAREN F.				DB	550 170	WEST END OF PROVIDENCE CIRCLE, HORSEPASTURE DISTRICT HENRY COUNTY, LOT 4 SEC. C, THE CARVER HEIGHTS SUBDIVISION	
91 91	DRAPER	GLENWOOD R. SUSAN L.				MB	85 73	SOUTHEASTERLY SIDE OF STATE ROUTE 663, REED CREEK DISTRICT HENRY COUNTY, TRACT "13"	
1992 1992	DRAPER	FRANK L., JR. JEANNIE H.				DB	593 728	SOUTHEAST SIDE OF SHANNON COURT, RIDGEWAY DIST HENRY CO LOT 34, SHANNON HILLS SUBDIVISION SEC. C	
1993 1993	DRAPER	JAMES E., JR. KATHY S.				DB	609 605	SOUTHWEST SIDE OF BEAVER RIDGE ROAD, COLLINSVILLE DIST HENRY COUNTY, LOT 4, SEC NO. 9 "COLLINSVILLE HIGHLANDS" SUB.	
1993 1993	DRAPER	KENNETH S. RENEE U.				MB	86 146	NORTH SIDE OF BANKS ROAD, TRACT "B-3", THE A. J. EVANS FARM	
1992 1992	Draper		Savannah			MB	85 445-446		

KEY

A. S. E. — Appraisements and Settlements of Estates
 B. P. — Blue Prints or Plat Books
 B. S. — Supervisors Books
 C. C. O. — County Court Orders

C. L. O. — Common Law Orders
 D. B. — Deed Books
 P. E. — Portions of Estates
 R. — Road Files
 S. — Surveyors Books

INDEX TO MAPS and ROADS

(618)

HENRY COUNTY, VIRGINIA

SOLD BY M. & W. PRINTERS, LYNCHBURG, VA.

MADE BY THE COTT INDEX COMPANY, COLUMBUS, OHIO.

YEAR	PARTY				BOOK OR FILE	Volume	Page	DESCRIPTION
	SURNAME	ABCDEFGHIJ	IJKLMNOP	QRSTUVWXYZ				
1993 1993	DRAPER	GREGORY O. DONNA D.			DB	628	220	SOUTHWEST SIDE OF ANDRA DRIVE, RIDGEWAY DIST. HENRY COUNTY, LOT 19
1993 1994	DRAPER	CARROLL EUGENE			DB	642	52	REED CREEK DIST. HENRY COUNTY, 1.3396 ACRES
1994 1994	DRAPER	BARBARA P.	LARRY A.		DB	656	581	BLACKBERRY DIST. HENRY COUNTY, 4.6648 ACRES SR #677
1994 1994	DRAPER		MARY T.		MB	87	301	REED CREEK DIST. HENRY COUNTY, 19.0887 ACRES, 19.4256 ACRES
1995 1995	DRAPER	DIANE B.			DB	668	528	HORSEPASTURE DIST. HENRYCOUNTY, STATE ROUTE #1747 40' FOOT RIGHT OF WAY
1995 1995	DRAPER		KIMBERLY M.	STEPHEN H.	MB	88	216	NORTHEAST SIDE OF ROMANA DRIVE, RIDGEWAY DIST. HENRY COUNTY, LOTS 42 AND 43, SECTION "E", SHANNON HILLS
1996 1996	DRAPER		JUDY J.	ROBERT L.	MB	88	719	WEST SIDE OF RICHARDSON ROAD AND NORTH SIDE OF 50-FOOT "ROAD SPACE" COLLINSVILLE DIST. HENRY COUNTY LOT 29, CLYDE A. RICHARDSON SUBDIVISION
1996 1996	DRAPER			ROBERT L.	MB	88	768	NORTHWEST SIDE OF SOUTH DANIELS CREEK ROAD, COLLINSVILLE DIST. HENRY COUNTY, TRACT 1A
1996 1996	DRAPER	BETTY A.	JAMES H.		MB	89	10	EAST SIDE OF STATE ROUTE 618, REED CREEK DIST. HENRY COUNTY, LOT 13 AND PART OF LOT 14, J. E. JONES AND E. M. MCDANIEL SUBDIVISION

KEY

A. S. E. — Appraisement and Settlements of Estates
 B. P. — Blue Prints or Plat Books
 B. S. — Supervisors Books
 C. C. O. — County Court Orders
 C. F. — Chancery Files

C. L. O. — Common Law Orders
 D. B. — Deed Books
 P. E. — Partition of Estates
 R. — Road Files
 S. B. — Surveyors Books

INDEX TO MAPS and ROADS

HENRY COUNTY, VIRGINIA

8151. Permaplex Index No. 2. Made by Hall & McChesney Inc, Syracuse, N. Y.

Slod by J. P. Bell Company, Lynchburg, Va.


YEAR	PARTY			BOOK OR FILE	Volume	Page	DESCRIPTION
	SURNAME	ABCDEFGHIJ	KLMNOPQRSTUVWXYZ				
1877	Drewry et als	Flora		D B	19	361	Lot No 3 412 A beginning at Pace's line at corner of Lot No 2
1887	Drewry	Henry M		D B	19	361	992 A lying on Smith River in Henry County Virginia
1887	Drewry		Keziah	D B	19	361	Lot No 4 102 A beginning at Pace's branch to the west side of Smith River
1899	Drewry	Flora R R H M (Dr)		D B	30	310	32½ A in Henry County on Smith River
1899	Drewry	H M (Dr)		D B	30	311	92½ A in Henry County on waters of Smith River
1900	Drewry	Flora R R H M (Dr)		D B	30	506	Tract of land lying in Henry County containing 104 A on waters of Smith River
1901	Drewry	F R R H M		D B	31	195	26 A in Henry County southeast of Martinsville Va
1901	Drewry	Flora R R H M		D B	31	309	11½ A of land in Henry Co on branches of Rug Creek
1907	Drewry	H M & Wife		D B	34	7	9.2 A of land in Henry County on Rowland's Ford Road at the Town of Martinsville Va
1916	Drewry (Estate)	H M		D B	37	600	Resurvey of Martin Turner's Place one mile southeast of Town of Martinsville Va
1939	Drewry (Estate)	H M		B P	2	142	3 lots on southwest side of old Danville Highway in Martinsville District Henry County
1973	DREWERY	FERRELL V. R.	MARY H.	M B	55	48	LOT 6 SECTION A. SPENCER COURT S.D, H. P. DISTRICT
1976	DREWERY		James R. Polly T.	M B	66	18	Lot 1 Sec 2 H P Dist
1992	DREWERY	FERRELL V. R.	MARY H.	DB	564	755	NORTHWEST SIDE OF STATE ROUTE 684 AND ON THE SOUTHWESTERLY SIDE OF JOHN SPENCER ROAD, LOT 6, SECTION "A" SPENCER COURT SUBDIVISION
1991	DREWERY	FLORENCE E.		MB	85	289	REED CREEK DISTRICT OF HENRY COUNTY, ALL DRAINAGE EASEMENTS AND ROAD RIGHTS-OF-WAY
1996	DREWERY	DEBORAH		MB	88	418	BLACKBERRY DIST. HENRY COUNTY, DRAINAGE EASEMENTS AND ROAD RIGHTS OF WAY

KEY

A. S. E. — Appraisement and Settlements of Estates
 B. P. — Blue Prints or Plat Books
 B. S. — Supervisors Books
 C. C. O. — County Court Orders
 C. F. — Chancery Files

C. L. O. — Common Law Orders
 D. B. — Deed Books
 P. E. — Partition of Estates
 R. — Road Files
 S. B. — Surveyors Books

INDEX TO MAPS and ROADS
 HENRY COUNTY, VIRGINIA



8151. Permaplex Index No. 2. Made by Hall & McClesney Inc, Syracuse, N. Y.

Slod by J. P. Bell Company, Lynchburg, Va.

YEAR	PARTY				BOOK OR FILE	Volume	Page	DESCRIPTION
	SURNAME	ABCDEFGHIJ	KLMNO	PQRSTUVWXYZ				
1892	Dudley	G B			D B	25	376	1 lot on Franklin St in Town of Martinsville
1905	Dudley et als			Sallie L	D B	33	221	Interest in parcel of land in Town of Martinsville Va on south side of Church Street
1905	Dudley et als	G B		Sallie L	D B	33	276	Part interest in lot on west side of Jones Street in Town of Martinsville Va
1914	Dudley et al	Ada N A M			D B	37	67	Parcel of land lying in Town of Martinsville Henry County
1928	Dudley (Estate)	A M			B P	1	83	27 Tracts on Jones Creek being tracts 18 & 19 of Dillard Farm
1941	Dudley et als	Harrison H			B P	2	329	Villa Heights Corporation near Martinsville Va
1963	Dudley	Emmet M.	Mabel C.		B.P.	22	21	1.9 acres, R.C. Dist
1963	Dudley	Emmett M.	Mable C.		B P	24	7	1.0 acre, R.C. Dist
1964	Dudley	E. M.			B P	24	58	Lot 3, P. lot 12, ^{sec. B.} Lester Lumber Co., Prop, M'ville Dist
1964	Dudley	Emmett M.			B P	25	4	2.5 acres, St. Road 108, R. C. Dist.
1966	Dudley	Andrew L.	Mary D.		B P	31	56	Lot 9, Laurel Park Sub-div. M'ville Dist.
1988	DUDLEY	ALLEN D.			MB	83	137	EAST SIDE OF ST RT 993 LOT 2, NOW DESIGNATED AS LOT F, REED CREEK DISTRICT
1989	DUDLEY		LOTTIE AMOS		HWY	18	301-302	MARTINSVILLE DISTRICT, HENRY COUNTY ROUTE 174
1990	DUDLEY	ANDREW L.	MARY D.		MB	83	645	EAST SIDE OF SR #648, IRISWOOD DISTRICT OF HENRY COUNTY, LOT 10, 5.23 ACRES
1991	DUDLEY	FOUGLE L.			MB	85	83	HORSEPASTURE DISTRICT OF HENRY COUNTY

KEY

A. S. E.	— Appraisement and Settlements of Estates
B. P.	— Blue Prints or Plat Books
B. S.	— Supervisors Books
C. C. O.	— County Court Orders
C. F.	— Chancery Files

C. L. O.	— Common Law Orders
D. B.	— Deed Books
P. E.	— Partition of Estates
R.	— Road Files
S. B.	— Surveyors Books

INDEX TO MAPS and ROADS

HENRY COUNTY, VIRGINIA

Slod by J. P. Bell Company, Lynchburg, Va.

8151. Permaflex Index No. 2. Made by Hall & McChesney Inc, Syracuse, N. Y.

YEAR	SURNAME	PARTY		
		ABCDEFGHIH	IJKLMNO	PQRSTUVWXYZ

BOOK OR FILE	Volume	Page
--------------	--------	------

DESCRIPTION

KEY

A. S. E. — Appraisement and Settlements of Estates
 B. P. — Blue Prints or Plat Books
 B. S. — Supervisors Books
 C. C. O. — County Court Orders
 C. F. — Chancery Files

8151. Permaflex Index No. 2. Made by Hall & McChesney Inc, Syracuse, N. Y.

C. L. O. — Common Law Orders
 D. B. — Deed Books
 P. E. — Partition of Estates
 R. — Road Files
 S. B. — Surveyors Books

INDEX TO MAPS and ROADS

HENRY COUNTY, VIRGINIA

Slod by J. P. Bell Company, Lynchburg, Va.

YEAR	SURNAME	PARTY						BOOK OR FILE	Volume	Page	DESCRIPTION
		ABCDEFGHIJ	KLMNO	PQRSTU	VWXYZ						
1905	Dyer et al	H	N					B P	1	16	Part interest in 68 lots on Spring Branch Summit & Askin Streets Martinsville Va
1905	Dyer et al	H	N					(P B P D B	3 33	202 618	Part interest in 41 lots on Park South & Bridge Streets known as Park Place Martinsville Va
1910	Dyer et al	H	N					D B	34	558	Interest in 68 lots lying south of Askin St in Henry County Martinsville Va
1927	Dyer	H	N					B P	2	361	10 lots one mile northeast of Martinsville Henry County being Daniel Lambkin's property
1940	Dyer			Otis	N			(P B P D B	2 44	304 555	Tracts on West side of Little Reed Creek
1941	Dyer et als							B P	3	85	lots on Second Street & / Street
1948	Dyer			Emma	S			B P	4	130	Property in Horsepasture District.
1950	Dyer Estate	H	N					B P	4	315	Property on Old Danville Road Martinsville District
1954	Dyer			David	O			B P	6	128	Tracts Y & Z O.M.Dyer property in Reed Creek District
1957	Dyer			Otis	M			B P	10	4	Various lots in Reed Creek District
1958	Dyer			Horace	G			B P	12	18	Part lots 12,13,Forest Park Subdivision Martinsville Dist.
1965	Dyer			Otis	M.			B P	29	1A	Rev. lots 1-2, Blk. 6, R. C. Dist.
1971	DYER			H. N.				B P	49	95	2.14 ACRE, ROY MILLNER PROP, MSVILLE DIST.
1977	Dyer			Otis	M.			M B	67	118	Lots 16-A, 16-B Blk 2 Stephenson St. Reed Crk Dist.
1978	Dyer					William R. Viola P.		M B	68	138	Lots 1 & 2 Lakeview Dr. Ridgeway Dist.
1979	Dyer			David O.	Lois P.			M B	73	22	Tract Y-1 (.921 acres) St. Rt. 1237 Reed Crk. Dist.
1984	Dyer			David O.	Lois P.			MB	80	64	N. Side of Northview Circle SR 1237-Reed Creek Dist.- Lots 7R,8R, 9A & 9B Blk.5 Hillcrest Pk. S@
1985	Dyer					Viola P. William R.		MB	81	632-639	Lake View Trail, Ridgeway District, Drainage Easements and Right of Ways
1988	DYER			HUGH NELSON HEIRS				HWY	17	229- 232	SR #650, IRISWOOD DISTRICT, HENRY COUNTY
1987	DYER			THOMAS G. ET ALS				HWY	17	190- 192	ROUTE 650, IRISWOOD DISTRICT, HENRY COUNTY
1993	DYER			OTIS M.	THE ESTATE OF			MB	86	413	SOUTH SIDE OF DYER ROAD, REED CREEK DIST. HENRY COUNTY
1995	DYER			OTIS M.	ESTATE OF			MB	88	75	NORTH SIDE OF DYER ROAD, REED CREEK DIST. HENRY COUNTY, LOT 16-A, BLOCK 2, HILLCREST PARK SUB.
1995	DYER			JUDY L.				HWY	21	179	RIGHT OF WAY ROUTE 655, REED CREEK DIST. HENRY COUNTY

KEY

A. S. E. — Appraisement and Settlements of Estates	C. L. O. — Common Law Orders
B. P. — Blue Prints or Plat Books	D. B. — Deed Books
B. S. — Supervisors Books	P. E. — Partition of Estates
C. C. O. — County Court Orders	R. — Road Files
C. F. — Chancery Files	S. B. — Surveyors Books

INDEX TO MAPS and ROADS
HENRY COUNTY, VIRGINIA

8151. Permindex Index No. 2. Made by Hall & McChesney Inc, Syracuse, N. Y.

Slod by J. P. Bell Company, Lynchburg, Va.


YEAR	PARTY			BOOK OR FILE	Volume	Page	DESCRIPTION
	SURNAME	ABCDEFGHIJ	KLMNOPQRSTU VWXYZ				
1780	East		James	S B	1	114	670 A on north side of Big Horsepasture Creek
1780	East		James	S B	1	116	286 A on the south side of Horsepasture Creek
1780	East		James	S B	1	116	178 A on the branches of Horsepasture & Stone Creeks
1781	East		James	S B	1	216	287 A on south branches of Horsepasture Creek
1855	East		Thomas	S B	1	516	75 A on both sides of Horsepasture Creek
1856	East		Thomas	S B	1	519	83 A on the waters of Horsepasture Creek Part interest in 93 lots on U S Highway near Fountaine Henry County
1936	East	et al	G W	B P	1	164	
1956	East		John W	B P	8	100	Lot D Sec E Carl M Stone prop Martinsville District
1960	East	Akers R.	MARY A. Vivian M.	B P	16	101	Lots 20,21,22, Rich Acres in Ridgeway Dist.
1968	EAST		MARVIN GLENN	B P	39	23	LOT #40, SEC. E. SHANNON HILLS, RIDGEWAY DIST.
1976	East		Deloris Timothy A.	M B	65	10	Lot 11 Sec C Lakewood Forest Sub H P Dist
1979	East		Betty M. James E.	M B	73	14	Lot 4 St. Rt. 902 Ridgeway Dist.
1982	East		Betty Jane James E.	DB	365	46	Lot 56 Sec. B, NE Side Confederate Ave. Ridgeway District
1987	East		Margaret John W.	DB	444	690	Lot 33, Pleasant Grove Acres, Pleasant Drive Blackberry District
1989	EAST	BOBBY L. SR.	SHIRLEY W.	DB	502	674	NORTHEAST SIDE OF SR #609, HORSEPASTURE DISTRICT HENRY COUNTY, LOT 1
1989	EAST		JUDY JOHNSON	DB	504	647	NORTH SIDE OF FORD STREET, MARTINSVILLE DISTRICT HENRY COUNTY, LOT 5
1990	EAST	DARRELL L.		MB	84	26	NORTHWEST SIDE OF THE JOSEPH MARTIN HIGHWAY, STATE ROUTE 685 AND ON THE SOUTH SIDE OF STATE ROUTE 1330 RIDGEWAY DISTRICT OF HENRY COUNTY, BEING ALL OF LOT 20 AND PARTS OF 21 AND 22
1990	EAST	DELORIS S.	TIMOTHY A.	DB	518	136	NORTHERLY SIDE OF LAKEWOOD DRIVE, HORSEPASTURE DISTRICT OF HENRY COUNTY, LOTS 9 AND 10, SECTION "C", LAKEWOOD FOREST SUBDIVISION
1990	EAST		JOHN W. MARGARET F.	DB	523	741	EAST SIDE OF PLEASANT DRIVE BLACKBERRY DISTRICT HENRY COUNTY, LOT 3B, PLEASANT GROVE ACRES

KEY

A. S. E. — Appraisement and Settlements of Estates
 B. P. — Blue Prints or Plat Books
 B. S. — Supervisors Books
 C. C. O. — County Court Orders
 C. F. — Chancery Files

C. L. O. — Common Law Orders
 D. B. — Deed Books
 P. E. — Partition of Estates
 R. — Road Files
 S. B. — Surveyors Books

INDEX TO MAPS and ROADS
HENRY COUNTY, VIRGINIA



8151. Permaflex Index No. 2. Made by Hall & McChesney Inc, Syracuse, N. Y.

Slod by J. P. Bell Company, Lynchburg, Va.

YEAR	PARTY				BOOK OR FILE	Volume	Page	DESCRIPTION
	SURNAME	ABCDEFGHIJ	KLMNO	PQRSTUVWXYZ				
1779	Early et al		Jeremiah		S B	1	28	Part interest in 2256 A on branches of Pigg River
1779	Early et al		Jeremiah		S B	1	29	Part interest in 533 A on south branches of Pigg River
1779	Early et als		Jeremiah		S B	1	36	40 A on Bald Nobb
1779	Early et al		Jeremiah		S B	1	37	Part interest in 1057 A on north side of Pigg River
1779	Early		Jeremiah		S B	1	40	1196 A on branches of Pigg & Blackwater Rivers
1918	Earley et al			Sallie	(P B P D B)	3	183	Lot D lying on the north side of Church Street in Martinsville Va in Henry County
1918	Earley (Estate)		Jerry	Sally	D B	39	190	Tract of land lying on south side of Danville Road in Town of Martinsville in Henry County
1924	Early et al	Douglas	Lucile Lawrence	Victoria	D B	44	418	Lot E on Church St East Martinsville in Henry County
1924	Earley et als			Sally A	D B	44	418	9 lots in East Martinsville

KEY

A. S. E. — Appraisement and Settlements of Estates	C. L. O. — Common Law Orders
B. P. — Blue Prints or Plat Books	D. B. — Deed Books
B. S. — Supervisors Books	P. E. — Partition of Estates
C. C. O. — County Court Orders	R. — Road Files
C. F. — Chancery Files	S. B. — Surveyors Books

INDEX TO MAPS and ROADS
HENRY COUNTY, VIRGINIA

8151. Permaplex Index No. 2. Made by Hall & McChesney Inc, Syracuse, N. Y.

Slod by J. P. Bell Company, Lynchburg, Va.

YEAR	PARTY				BOOK OR FILE	Volume	Page	DESCRIPTION
	SURNAME	ABCDEFGHIJ	KLMNO	PQRSTUVWXYZ				
1925	Eanes et al			W B	D B	45	143	Part interest in tracts 1 2 & 5 leading to Highway in Henry County
1936	Eanes	A R			B P	1	222	Right of Way for Transmission Line for Pinnacles Hydro Electric Project
1936	Eanes			Willie	B P	1	304	5 lots at Mt Hermon Church Henry County
1936	Eanes		J H		B P	1	304	50 lots near Mt Hermon Church Henry County Va
1936	Eanes	A R	Laura M		D B	57	591	Option for Right of Way for Electric Lines
1940	Eanes	Emma			B P	2	225	2 Tracts in Leatherwood District
1942	Eanes		Lula A		(P B P D B	3 53	63 168	53.64 Acres in Leatherwood District
1937	Eanes		J H		B P	3	141	Tract of land near Mount Herman Church H P Dist.
1940	Eanes	Claude			B.P	3	143	Lot in Leatherwood District
1946	Eanes etals		J.C.		B P	3	283	Tract bordering on State H'way #108 to Figsboro in Martinsville District.
1947	Eanes		Lewis H.		B P	3	355	Property on State Rd.#57 at Mt.Valley in Leatherwood District (formerly owned by J.C.Bryant)
1946	Eanes		J.C.		B P	3	369	Property on State Rd.#108 to Figsboro,M'ville District.
1947	Eanes	Henry S.			B P	3	398	32 acres bordering on State H'way #57 from Bassett to Fairy Stone in Horsepasture District.
1947	Eanes	Claude S.			B P	4	49	2.2 acres in Leatherwood District.
1947	Eanes	Henry S			B P	4	195	Lots on State Road 57 Horsepasture District
1950	Eanes et al	Ernest R			B P	4	235	Three tracts in Irisburg District
1955	Eanes	F M Flora H			B P	8	48	Lot 5 H R Smith etux sub div Reed Creek District
1949	Eanes	F M			B P	8	50	P lots 111,112-113 Geo M Davis sub div Reed Creek District
1953	Eanes et al	F M			B P	8	51	
1956	Eanes	David S	Nancy G		B P	9	21	Lot on State Road # 620 Martinsville District
1957	Eanes	Henry S			B P	10	74	11.28 acres 2 miles west of Bassett
1957	Eanes	Eva B Henry S			B P	10	90A	Lots 1 thru 23 in Leatherwood District
1957	Eanes	Beatrice			B P	11	28	Various lots near Mountain Valley L'wood District
1957	Eanes	Henry S Eva B			B P	11	51	99.4 acres in Leatherwood District
1958	Eanes		Kate S		B P	12	86	.2 of an acre in Horsepasture District
1956	Eanes		J. H.		B P	14	54	Prop. 1h H. P. Dist.
1959	Eanes		Robert Aubrey		B P	14	76	1.25 acres Douglas Holly Prop. L'wood. Dist.
1960	Eanes	Garnett C.	Ruth S.		B P	15	89	Lots 4 thru 8, H.R.& Mary Cnoome Barnes prop. H.P.Dist.
1961	Eanes		James R. Rita N.		B P	19	11	Lot 3, Blk. 2, Jeryl M. Martin Sub. Div. M'sville Dist.
1962	Eanes	Evelyn	Wilson		B P	19	88	Lot on State Rte. 610, Irisburg Dist.
1962	Eanes	Dolores D. Gerald W.			B P	20	19	Lot 2, Sec. 3 Whitby Acres H. P. Dist.
1963	Eanes	Charlie H. H.C. (Emma Giles, Mrs. Est.)			B.P.	22	39	1.32 acres, Charles E. & Ada J. Clifton prop, H.P. Dist
1963	Eanes	Harbert Henry B.			B P	24	43	1 41/100 acres, Cemetery lot, L'wood Dist
1966			Heirs					
1966	Eanes		S. Woodrow		B P	32	83	Cemetery Lot, Rte #702, Irisburg Dist.
1967	EANES	FAYE L.	KENNETH R.		B P	35	67	LOT #33, CLYDE A. RICHARDSON PROP., COLLINSVILLE MARTINSVILLE DIST.

KEY

A. S. E. — Appraisal and Settlements of Estates
 B. P. — Blue Prints or Plat Books
 B. S. — Supervisors Books
 C. C. O. — County Court Orders
 C. F. — Chancery Files

C. L. O. — Common Law Orders
 D. B. — Deed Books
 P. E. — Partition of Estates
 R. — Road Files
 S. B. — Surveyors Books

INDEX TO MAPS and ROADS

HENRY COUNTY, VIRGINIA

Slod by J. P. Bell Company, Lynchburg, Va.

8151. Permaflex Index No. 2. Made by Hall & McChesney Inc, Syracuse, N. Y.

YEAR	SURNAME	PARTY			BOOK OR FILE	Volume	Page	DESCRIPTION
		ABCDEFGHIJ	KLMNO	PQRSTU VWXYZ				
1967				REMAINDER				
1967	EANES			KATE S.	B. P.	35	11	9.06 ACRES, HORSE PASTURE DIST.
				Mildred Crawford				
1967	Eanes			Daniel James	B P	37	33	Lot #9, Rte #1120, Collinsville, Msville Dist.
1969	Eanes et als			Lewis H.	B P	8	20	Rte #57
1969	Eanes			Alice Agnes's Estate	B P	8	26	Rte #57
				VELMA S. ROBERT A.	B P	43	27	TRACT, IRISWOOD DIST.
1969	EANES			DONALD W.	B P	43	44	½ Lots 45 AND 46, 47, 48, SEC. D. GAYNOR HGTS, MSVILLE DIST.
1970	EANES			HAZEL M. JOSEPH H.	B P	45	75	1.0 ACRES, RTE #657, P. L. EANES PROP., MARTINSVILLE DIST.
1969								
1970	EANES			ROBERT A.	B P	47	92	0.85 ACRE, RTE #619, IRISWOOD DIST.
				JOYCE M. JAMES L.	B P	49	84	TRACT, REED CREEK DIST.
1971	EANES			Ellen E. Carl M.	M.B.	50	70	Lot #20 Laurel Park Ave, Iriswood Dist.
1973	EANES			BOBBY C. NANCY S.	M.B.	54	64	PROPERTY, BLACKBERRY DISTRICT
1969								
1973	EANES			H. L. ESTATE	M B	55	63	PORTION OF TRACT 8, J. P. GARRETT FARM, RIDGEWAY DIST
1973								
1973	EANES			H. L. ESTATE	M B	56	35	PROPERTY RIDGEWAY DISTRICT
1973								
1973	EANES			H. L. ESTATE	M B	56	49	PROPERTY, RIDGEWAY DISTRICT
1973								
1973	EANES			W R	M B	57	62	REVISION OF TRACT 17 JAMES HENRY EANES ESTATE BLACKBERRY DIST.
1973								
1973	EANES			ERNEST R JR.	M B	57	99	20.06 ACRES IN IRISWOOD DISTRICT
1974				Rebecca H Samuel E	M B	60	44	Lot 3 C Leslie E Wells S D in Reed Creek District
1974	Eanes			Mildred Adkins	M B	61	77	Lots 35, 36, & 37 Meadowbrook Park S D Iriswood Dist
1975				Barbara L. Clyde Nelson	M B	63	121	Lot 19 Sec D Chatmoss Corp S/D Iriswood District
1975	Eanes			W. C	M B	63	27	Lot 10 Block 3 Edgewood S/D Ridgeway District
1975								
1975	Eanes							
1967				Barry Lee Doris G	M B	65	69	Property Iriswood Dist.
1976	Eanes			Barry S. Lavonda J.	M B	65	126	Lot 3 Finley Dr. Ridgeway Dist
1977								
1977	Eanes			Robert A.	M B	66	97	Parcel B Iriswood Dist
1977								
1977	EANES				M B	68	20	Parcel C Edgewood S/D Ridgeway Dist.
1977				Lindsay W. Mable R.	M B	68	71	Lot 24 Rivermont Hgts. Ridgeway Dist.
1978								
1978	Eanes			Naomi R. Willard C	M B	68	134	Lot 3 Blk 1 Ridgeway Dist.
1978								
1978	Eanes			Emily R. Stephen R.	M B	68	108	Lot 6 Crescent Ct. Town of Ridgeway
1977								
1978	Eanes			Frances Wall Wilson Benford Jr.	M B	68	107	Tract 1-A St. Rt. 610 Iriswood Dist.
1977								
1978	Eanes, Jr.			Frances Wall Wilson Benford	M B	69	34	Tract 1-A St. Rt. 610 Iriswood Dist.
1978				Clyde N. Barbara L.	M B	69	127	Lot 13 Sec V Chatmoss Corp. s/d Iriswood Dist.
1978								
1978	Eanes			Floyd Glyn	M B	70	29	5.94 acres St. Rt. 839 Martinsville Dist.
1978								
1978	Eanes			Naomi R. Willard C.	M B	70	38	Lot 7 Blk 1 Mulberry Rd. Ridgeway Dist.
1973								
1978	Eanes			aGail W. Michael B.	M B	70	55	Lots 35-B & 36-Sec 2 Plantation Dr. Reed Crk Dist.
1978								
1978	Eanes			Naomie R. Willard C.	M B	70	121	Lot 5 Blk 2 Mulberry Rd. Ridgeway Dist.
1979								
1979	Eanes			Ernest R. Estate	M B	71	107, 107 A	Parcels 1, 2, 3 U. S. 58 Iriswood Dist.
1979								
1979	Eanes			Emily Robbins Stephen R.	M B	72	02	Lot 27 Block 1 Mulberry Rd. Ridgeway Dist.

KEY

A. S. E. — Appraisal and Settlements of Estates
 B. P. — Blue Prints or Plat Books
 B. S. — Supervisors Books
 C. C. O. — County Court Orders

C. L. O. — Common Law Orders
 D. B. — Deed Books
 P. E. — Partition of Estates
 R. — Road Files
 S. — Surveyors Books

INDEX TO MAPS and ROADS
 HENRY COUNTY, VIRGINIA

(73B)

YEAR	PARTY				BOOK OR FILE	Volume	Page	DESCRIPTION
	SURNAME	ABCDEFGHIJ	JKLMNO	PQRSTUVWXYZ				
1973 1979	Eanes		Ernest R. Jr.		M B	72	105	20.06 ac Iriswood Dist.
1979 1979	Eanes		Clyde N. Barbara L.		M B	73	49	Lot 7 Sec T Stonewall Jackson Trail Iriswood Dist.
1979 1979	Eanes		Ernest R.'s Estate		M B	73	31	Tract A (19.836 acres) St. Rt. 803 & 620 Iriswood Dist.
1973 1979	Eanes		James L. Joyce M.		M B	73	74	.107 acres St. Rt. 928 Reed Crk. Dist.
1980 1980	Eanes		Carl M. Ellen E.		M B	73	112	Lot 6 Sec T Stonewall Jackson Trail Iriswood Dist.
1980 1980	Eanes		Earl L. Diana Lynne		M B	73	143	Tract 1-B (.688 acres) St. Rt. 610 Iriswood Dist.
1980 1980	Eanes		Arbutus H. Douglas E.		MB	75	45	Lot 4 Sec. L. Beaver Crk Development Martinsville Dist.
1981 1981	Eanes		Dana L.	Kathy B.	DB	334	429	St. Rt. 606 Lot 13 Reed Crk District
1981 1981	Eanes			Mark Irvin Patricia L.	DB	339	549	Lot 19 Huntington Hills Drive Blackberry District
1981 1981	Eanes		Geoffrey K.	Susan N.	DB	336	710	20,000 square fee Ramsey Creek Blackberry District
1982 1982	Eanes			Jean W.	DB	353	614	St. Rt. 717 Lot 6 Bk 2 Woodland Hgts. Martinsville Dist.
1982 1983	Eanes		Ernest R., Estate (A Place In The Country)		MB	78	89	St. Rt. 803 Country Place Lots 17-28, Iriswood District
1982 1983	Eanes		Ernest R., Estate (A Place In The Country)		MB	78	88	Lots 10-16, 29-32, Country Place, Sheet 3 of 4, Iriswood District
1982 1983	Eanes		Ernest R., Estate (A Place In The Country)		MB	78	87	U. S. 58 and St. Rt. 620, Country Place Sheet 2 of 4, Lots, Iriswood District
1982 1983	Eanes		Ernest R., Estate		MB	78	86	Pt. Tract 1, St. Rt. 620 and 803, Sheet 1 of 4, Iriswood District
1983 1983	Eanes			Michael Ray	DB	372	52	St. Rt. 687, Lot 8 Sec. B Wildwood Estate Sub., Blackberry District
1983 1984	Eanes		Andrew C.		MB	79	11	Right of way, Reed Creek District
1983 1984	Eanes		Andrew C.		MB	79	10	Right of way, Martinsville District
1984 1984	Eanes		David Wayne	Shelly Lawson	DB	377	675	Lakewood Terrace, Lot 10 Sec. H., Horsepasture District
1984	Eanes		Frank M. Flora H.		HWY PB	16	21	Rt. Rt. 606, Right of Way, Reed Creek District, Virginia State Highway
1983 1984	Eanes		Andrew C.		MB	79	11	Easement/Right of Way in Reed Creek District, APCO
1985	Eanes		Bobby Pond	Site (Plantation Pipeline)	MB	80	136	Henry County Emergency Spillway
1985 1985	Eanes		Naomi R.	Willard C.	MB	81	596-603	Parcel A-2 and Tract R, Ellsworth Court and Mulberry Road, Ridgeway
1985 1985	Eanes		Moir Thomas		MB	81	469-471	Tract A, Melody Lane, Martinsville District
1985 1985	Eanes		Naomi R.	Willard C.	DB	398	670	Lot 3 Bk. 4, Ellsworth Court, Edgewood Sub, Ridgeway District, Sec. II
1985 1985	Eanes		Geneva S.	Irvin B.	MB	81	823-825	Tracts A and B, St. Rt. 108, Reed Creek Dist.
1985 1985	Eanes			Virginia Bryant	MB	81	1190-1195	31.9 acres, St. Rt. 623, Henry County
1986 1986	Eanes		Naomi R.	Willard C.	DB	411	236	Lot 14 Bk. 1, Edgewood Sub., Forest Court, Ridgeway District
1986 1986	Eanes		Doris J.	Robert H.	DB	412	733	7.76 acres, Highway 57, Henry County
1985 1986	Eanes		Flora H. Frank M.		MB	81	1990	1997 151.0376 acres, Reed Creek District
1986 1986	Eanes			Judy B. Michael W.	DB	421	27	Lot 88, Ferndale Drive, Colonial Hills Sub., Martinsville District
1986 1986	Eanes		Donald Lee	Nancy Parker	DB	420	738	Lot 13, Sec. R, Turner Ashby Court, Chatmoss Corp. Sub., Iriswood District
1986 1986	Eanes		Naomi R.	Willard C.	DB	426	325	Lot 1, Bk. 6, Ellsworth Court, Edgewood Sub., Sec., II, Ridgeway District

- OVER -

748

KEY

A. S. E. — Appraisal and Settlements of Estates	C. L. O. — Common Law Orders
B. P. — Blue Prints or Plat Books	D. B. — Deed Books
B. S. — Supervisors Books	P. E. — Partition of Estates
C. C. O. — County Court Orders	R. — Road Files
	S. — Surveyors Books

INDEX TO MAPS and ROADS

HENRY COUNTY, VIRGINIA

YEAR	SURNAME	ABCDEFGHIJ	KLMNO	PQRSTUVWXYZ	BOOK OR FILE	Volume	Page	DESCRIPTION
87 87	EANES		NAOMI R.	WILLARD C.	DB	451	203	SOUTHWEST SIDE OF ELLSWORTH COURT LOT 4, BLOCK 4, EDGEWOOD SUBDIVISION, SECTION II
87 87	EANES	GEOFFREY K.		SUSAN N.	DB	462	115	NORTH WEST SIDE OF SR #1806, BLACKBERRY HENRY COUNTY, 20,000 SQUARE FOOT LOT
88	EANES		JACK REED MONA BELLE SHERRILL		HWY	18	01	LEATHERWOOD DISTRICT, ROUTE 57, 0.12 ACRE HENRY COUNTY
88 88	EANES	ERNEST R.	ESTATE (THE)		MB	83	34-38	"A PLACE IN THE COUNTRY", SITUATED OFF THE SOUTH SIDE OF SR #620, AND OFF THE WEST SIDE OF SR #803, IRISWOOD DIST HENRY COUNTY
88 88	EANES		NAOMI R.	WILLARD C.	DB	483	560	NORTHEAST SIDE OF ELLSWORTH COURT, PARTLY IN THE TOWN OF RIDGEWAY, RIDGEWAY DISTRICT OF HENRY COUNTY PART OF TRACT "R"
89 89	EANES		NAOMI R.	WILLARD C.	MB	83	194	NORTHERLY SIDE OF MARHILL DRIVE, RIDGEWAY DISTRICT, HENRY COUNTY, LOT 13, BLOCK 7, EDGEWOOD SUBDIVISION, SECTION III
89 89	EANES		NAOMI R.	WILLARD C.	MB	83	241	NE SIDE OF ELLSWORTH CT., PARTLY IN THE TOWN OF RIDGEWAY & RIDGEWAY DIST., BEING PART OF TRACT R NOW DESIGNATED AS LOTS 2-5, BLOCK R, & EASEMENT AREAS 2-5
89	EANES		LOTTIE W.		HWY	19	100	REED CREEK DISTRICT OF HENRY COUNTY
89	EANES		LOTTIE W.		HWY	19	28	REED CREEK DISTRICT OF HENRY COUNTY SR 174
89 90	EANES		ROY WILBERT ESTATE		MB	83	595	SOUTHEAST OF THE U. S. ROUTE 58, BY-PASS, THE SOUTHWEST SIDE OF SR #650, IRISWOOD DISTRICT OF HENRY COUNTY
89 90	EANES		JACK R.		MB	83	637	IRISWOOD DISTRICT OF HENRY COUNTY, PARCEL 4, 39.496 ACRES
89 90	EANES		JACK R. JULIA MARTHA EANES	COMPTON	MB	83	636	MARTINSVILLE DISTRICT OF HENRY COUNTY, PARCEL 5, 1.498 AC.
89 90	EANES		ROBERT A. VELMA S.		MB	83	633	IRISWOOD DISTRICT OF HENRY COUNTY, PARCEL #2, 3.962 ACRES
90 90	EANES	ERNEST R., JR.	MARY LOU		DB	518	205	SOUTHWEST SIDE OF SR #803, IRISWOOD DISTRICT OF HENRY COUNTY, LOT "W", LOT "X" AND LOT "Y"
90 90	EANES		LAURA H.		MB	84	266	SOUTH SIDE OF STATE ROUTE #650 AND ON THE WEST SIDE OF STATE ROUTE 702, IRISWOOD DISTRICT LOTS 1, 2, AND 3, HENRY COUNTY
90 90	EANES	CARLTON B. CAROLYN A.			MB	84	310	NORTHEAST SIDE OF THE MOUNT OLIVET ROAD, IRISWOOD DISTRICT HENRY COUNTY, LOT 19, SECTION "D", THE CHATMOSS CORPORATION SUBDIVISION
90 90	EANES	DONALD LEE	NANCY PARKER		DB	531	114	NORTHERLY SIDE OF TURNER ASHBY COURT, IRISWOOD DISTRICT HENRY COUNTY, LOT 13, SECTION "R" THE CHATMOSS CORPORATION SUBDIVISION
89 90	EANES		ROBERT HAROLD		MB	84	349	IRISWOOD DISTRICT OF HENRY COUNTY
89 90	EANES		ROBERT H.		MB	84	350	IRISWOOD DISTRICT OF HENRY COUNTY
85 91	EANES		VIRGINIA BRYANT		DB	538	575	STATE ROUTE #623 & HIGHWAY 57
91	EANES	ERNEST DEC'D HEIRS			HWY	19	199-202	IRISWOOD DIST HENRY COUNTY, ROUTE 58, 2.71 ACRES
91 91	EANES	HENRY C. EDITH P.			DB	552	738	NORTHWESTERLY SIDE OF STATE ROUTE #647, IRISWOOD DISTRICT OF HENRY COUNTY
73 92	EANES		JAMES HENRY ESTATE		MB	85	259	BLACKBERRY DISTRICT OF HENRY COUNTY STATE ROUTE 676
92 92	EANES		KIM W.		MB	85	208	IRISWOOD DISTRICT OF HENRY COUNTY, PARCEL A, 1.034 ACRES +
92 92	EANES	BETSY C.		RANDY L.	MB	85	347	LOT 18 19 & 20 LAFAYETTE ESTATES SUBD EASTERLY SIDE OF HAYNESWORTH LANE BLACKBERRY DISTRICT
1992 1992	EANES	CLYDE N. BARBARA L.			MB	85	631	NORTHERLY SIDE OF STATE ROUTE 620, IRISWOOD DIST. HENRY COUNTY, LOT 35, SECTION "G" OF THE CHATMOSS CORP SUB.
1992 1992	EANES		KATHRYN S.	SAMUEL M.	DB	589	463	SOUTHEAST SIDE OF COLONIAL DRIVE, COLLINSVILLE DIST. HENRY COUNTY, LOT 81, COLONIAL HILLS SUBDIVISION
1993 1993	EANES		JOHN B., II	SHEILA K.	DB	601	382	SOUTHWEST SIDE OF STATE ROUTE #688, RIDGEWAY DIST. HENRY COUNTY, PARCEL 122A
1993 1993	EANES	BRUCE R. CYNTHIA M.			DB	614	631	NORTHEAST SIDE OF STATE ROUTE 624, IRISWOOD DIST. HENRY COUNTY, LOT "3", SECTION "C", "SLAYDON HILLS"
1993 1993	EANES		ROY WILBERT EST.		MB	86	337	SOUTHEAST SIDE OF THE U.S. ROUTE 58 BY-PASS AND SOUTHWEST SIDE OF ROUTE 650, IRISWOOD DIST HENRY COUNTY TRACT I
1993 1993	EANES	BARRY S.	LAVONDA J.		MB	86	451	SOUTHWEST SIDE OF STATE ROUTE #642 RIDGEWAY DIST. HENRY COUNTY, PARCEL "A", 8.895 ACRES
1993 1993	EANES	GAIL W.	MICHAEL B.		MB	86	474	SOUTHWEST SIDE OF LEATHERWOOD CIRCLE, IRISWOOD DIST. HENRY COUNTY, LOT 34, SECTION "C", THE CHATMOSS CORP. SUB.
1995 1995	EANES		MADELINE BARKER		MB	88	3	SOUTHEAST SIDE OF STATE ROUTE #610, IRISWOOD DIST. HENRY COUNTY, PARCEL 175A AND 175X
1995	EANES	ERNEST-HEIRS			HWY	21	125-126	ROUTE 58, IRISWOOD DIST. HENRY COUNTY

KEY

A. S. E. — Appraisements and Settlements of Estates
 B. P. — Blue Prints or Plat Books
 B. S. — Supervisors Books
 C. C. O. — County Court Orders

C. L. O. — Common Law Orders
 D. B. — Deed Books
 P. E. — Portions of Estates
 R. — Road Files
 S. — Surveyors Books

INDEX TO MAPS and ROADS

(73C)

HENRY COUNTY, VIRGINIA

SOLD BY M & W PRINTERS, LYNCHBURG, VA.

MADE BY THE COTT INDEX COMPANY, COLUMBUS, OHIO

YEAR	PARTY				BOOK OR FILE	Volume	Page	DESCRIPTION
	SURNAME	ABCDEFGHIJ	IJKLMNO	PQRSTUVWXYZ				
1995 1995	EANES	EVELYN S.			MB	88	211	IRISWOOD DIST. HENRY COUNTY, PARCELS "A", "B", "C" AND "D"
1995 1995	EANES		MARK I.	PATRICIA L.	MB	88	169	WEST SIDE OF STATE ROUTE #618 AND ON THE NORTHEAST SIDE OF STATE ROUTE #896, REED CREEK DIST. HENRY COUNTY PT OF LOTS 46 AND 47
1995 1995	EANES	CAROLYN A.			MB	88	226	NORTHEAST SIDE OF STATE ROUTE #650 AND ON THE NORTHWEST SIDE OF STATE ROUTE #697, IRISWOOD DIST. HENRY COUNTY
1995 1995	EANES	EMILY ROBBINS		STEPHEN ROGER	DB	694	631	NORTHWESTERLY SIDE OF MULBERRY ROAD AND NORTHEASTERLY SIDE OF MARHILL DRIVE, RIDGEWAY DIST. HENRY COUNTY, LOT 27, BLOCK 1, EDGEWOOD SUB. SEC II
1995 1995	EANES	ERNEST R., JR.			DB	697	362	LOTS 8 AND 9, EDGEWOOD VILLAGE SUBDIVISION
1996 1996	EANES	C. N. BARBARA L.			MB	88	437	NORTH SIDE OF STATE ROUTE #620, IRISWOOD DIST. HENRY COUNTY, LOTS 32 AND 33A SECTION "G" THE CHATMOSS CORP SUB
1996 1996	EANES			WILSON B., JR.	DB	710	201	WEST SIDE OF STATE ROUTE #647, IRISWOOD DIST. HENRY CO. LOT 118, 0.721 ACRE
1996 1996	EANES		MARK WESLEY		MB	88	673	HORSEPASTURE IDST. HENRYCOUNTY, PORTION OF PARCEL "B-1"

KEY

A. S. E. — Appraisement and Settlements of Estates	C. L. O. — Common Law Orders
B. P. — Blue Prints or Plat Books	D. B. — Deed Books
B. S. — Supervisors Books	P. E. — Partition of Estates
C. C. O. — County Court Orders	R. — Road Files
C. F. — Chancery Files	S. B. — Surveyors Books

INDEX TO MAPS and ROADS
HENRY COUNTY, VIRGINIA

8151. Permaflex Index No. 2. Made by Hall & McChesney Inc. Syracuse, N. Y.

Slod by J. P. Bell Company, Lynchburg, Va.

YEAR	PARTY				BOOK OR FILE	Volume	Page	DESCRIPTION
	SURNAME	ABCDEFGHIJ	KLMNO	PQRSTUVWXYZ				
1780	Edwards		James		S B	1	175	143 A on branches of Matrimony Creek
1780	Edwards		James Sr		S B	1	177	702 A on waters of Smith River
1780	Edwards			Thomas	S B	1	178	550 A on the north side of Smith River & on both sides of Home Creek
1782	Edwards	Arthor			S B	1	260	200 A on both sides of Craffords Creek a south fork of Snow Creek
1786	Edwards			Thomas Sr	S B	1	339	343 A on north side of Smith River
1790	Edwards		John		S B	1	372	163 A on the head waters of Lovings Creek on south side of Elk's Spur
1923	Edwards	Linné	St.	V W	B P	1	55	35 building lots on Ridge & Front Streets Bassett Henry County
1937	Edwards			Willie E	B P	2	23	Revision of lots 9 & 10 on Church & Barton Streets Martinsville Va
1947	Edwards			R.D.	B P	3	318	Lots 1-2-3-4-5-of Rivermont Heights a short distance S.W. of Dye Plant Rd. in City of M'ville & Martinsville Dist.
1947	Edwards			R.D.	B P	4	77	Lots 1-2-3-4-5 Rivermont Heights short distance West of Dye Plant Rd. in City of M'ville & Martinsville District.
1953	Edwards	Evelyn C			B P	6	80	Lot 11 of the George R. Turner map of Sub-division in Martinsville District
1956	Edwards	Evelyn C			B P	8	40	6 lots in Martinsville District
1957	Edwards	Evelyn C			B P	10	38A	Lots 2 thru 5 in Martinsville District
1947	Edwards	Fannie R			B P	10	73	Part lot 4 America Redd etvir property in Horsepasture / District
1959	Edwards	Evelyn C.			B P	15	29	Lots in M'ville Dist.
1960	Edwards	Evelyn C.		R. D.	B.P.	17	36	Lot 7, Sec A, Evelyn C. Edwards prop. M'ville Dist.
1961	Edwards	Evelyn C.		R. D.	B.P.	18	11	Various lots in M'ville Dist.
1964	Edwards	Eldean H. Norman T.			B P	27	4	Lots 8,9, Sec. 2, Kenmar Farm Subdiv. M'sville Dist.
1965	Edwards	Charles Darrell			B P	31	41	Lot D, Carl M. Stone Sub-div. M'ville Dist.
1967	Edwards			Pearl L. William H.	B P	37	3	1.03 Acre, Reed Creek Dist.
1968	Edwards	David Jay			B P	40	69	5.60 Acres, Rte #761, Blackberry Dist.
1969	Edwards	Charlotte	Marvin E. B.		B P	41	13	½ Lot #45 Lots 42-44, Hill-N-Dalé Drive, Martinsville Dist
1970	EDWARDS	ANN F.		THOMAS F. JR.	B P	45	77	LOT #43, LITHIA SPRINGS, ROOSEVELT DRIVE, R'WAY DIST.
1971	EDWARDS		MOIR S.	VIRGINIA S.	B P	47	86	PROPERTY, RTE #694, HORSEPASTURE DIST.
1972	Edwards		Oneida K. James Duey		M B	51	59	Lots 1-9, J.H. Eanes S/D, St. Rt 676, Horsepasture Dist. Dist.
1972	Edwards	Earnest V. Janet H.			M B	53	74	Property St Rt 839, Richard T. Adams property, M'sville/ Dist.
1965				ROBERT L. RUTH H.	M B	55	59	LOT 2 ROBERT L. EDWARDS S/D, HORSEPASTURE DISTRICT
1973	EDWARDS				M B	57	88	HORSEPASTURE DIST.
1973	EDWARDS	DOROTMY S.		RABPH L	M B	57	88	LOT 14 & PART OF LOT 15 SEC F LAKEWOOD FOREST S/D
1974	EDWARDS	FANNIE REDD			M B	58	32	REVISION OF TRACT 4 AMERICA & GEORGE REDD LANDS, H.P.
1974	Edwards		Jerry L		M B	61	13	Lot 5 James W & Iris F Tate Property in H P Dist
1974	Edwards	Donna H Daniel F			M B	61	15	Lot 14 Sec A Kimberly Hills S D in Reed Creek Dist
1975					M B	64	19	PROPERTY REED CREEK DISTRICT
1976	EDWARDS		OSCAR B.		M B	64	19	PROPERTY REED CREEK DISTRICT
1978				Norman T. Jr.	M B	68	135	Lot 31 Holland Circle Iriswood Dist.
1978	Edwards				M B	69	77	Lot 9 Sec 1 Blk 2 Chatmoss Ct. Martinsville Dist.
1978	Edwards	Gaynell Dennis			M B	69	77	Lot 9 Sec 1 Blk 2 Chatmoss Ct. Martinsville Dist.
1978	Edwards			Jerry	M B	70	25	1.77 acres portion of W. A. Mason/Property H P Dist.

KEY

A. S. E. — Appraisal and Settlements of Estates
 B. P. — Blue Prints or Plat Books
 B. S. — Supervisors Books
 C. C. O. — County Court Orders
 C. F. — Chancery Files

C. L. O. — Common Law Orders
 D. B. — Deed Books
 P. E. — Partition of Estates
 R. — Road Files
 S. B. — Surveyors Books

INDEX TO MAPS and ROADS

HENRY COUNTY, VIRGINIA

Slod by J. P. Bell Company, Lynchburg, Va.

8151. Permaflex Index No. 2. Made by Hall & McChesney Inc, Syracuse, N. Y.

YEAR	PARTY			BOOK OR FILE	Volume	Page	DESCRIPTION
	SURNAME	ABCDEFGHIJ	KLMNOPQRSTUVWXYZ				
1978			Daniel Floyd				
1978	Edwards		Donna H.	M B	70	118	6.12 acres St. Rt. 698 H P Dist.
1979			Daniel Floyd				
1979	Edwards		Donna H.	M B	72	38	6.12 ac tract St. Rt. 698 H. P. District
1979			Barney L. Kathy P.				
1979	Edwards		Betty M.	M B	73	30	Lot 16-R Andra Drive Ridgeway Dist.
1979	Edwards		David J.	M B	73	35	Parcel A (1 acre) St. Rt. 777 Iriswood District
1980			Lois Luther				
1980	Edwards		Frederick Gary	MB	74	139	Lot 4 Preston Garder Road Horsepasture Dist.
1980			Joel A. Patsy M.				
1980	Edwards			MB	75	27	Lots 61&62 Martin St. Ridgeway Dist.
1980	Edwards		Kenneth L.	MB	75	47	Spring Drive Lot 29 Martinsville District
1982			John Carter Thelma				
1982	Edwards			MB	76	146	St. Rt. 687 Parcel Horsepasture District
80			Emma S. Terrance E.				
83	Edwards			DB	360	754	Lot 23 Laurel Park Sub., Laurel Drive, Iriswood District
83			Donna H.				
83	Edwards			DB	361	556	Lot 16 Sec. A Westwood Acres Sub., Crescent Court, Blackberry District
83			Daniel F.				
84	Edwards			MB	79	33	St. Rt. 627, Blackberry District Parcel A 5 acres
84			Brenda Kay				
84	Edwards			MB	79	61	St. Rt. 669 and Old Reed Creek Road, Lot 5R, 2.179 acres Reed Creek District
85			Daniel F.				
85	Edwards			DB	399	429	St. Rt. 627, Parcel B, Blackberry District
86			Joel A. Patsy M.				
86	Edwards			DB	412	115	Lots 61 and 62, Martin Street, Mason Hgts. Dev. Corp. Sub., Ridgeway District
86			Glenn C.				
86	Edward			DB	412	470	Lot 19B, Bk. 2, Summitt View Dirve, Woodland Heights Sub., Martinsville District
86			Lois Luther Frederick Gary				
86	Edwards			DB	424	595	Lot 4, St. Rt. 687, Preston Gardens Sub.,Horsepasture District
86			Charles D.				
86	Edwards			MB	82	423	Tract 1, St. Rt. 806, Ridgeway District
87			Kenneth Lane				
87	Edwards			MB	82	571	Lot 2R, Loury Lester AirPark Sub., Whiteside Road, Martinsville District
87			Capitola G.				
87	Edwards			DB	440	120	St. Rt. 610, 0.727 acre, Iriswood Dsitric
87			DANIEL F.				
87	EDWARDS			DB	454	302	NORTHWEST SIDE OF SR #627, BLACKBERRY DISTRICT, OF HENRY COUNTY
87			DEBORAH MICHAEL				
87	EDWARDS			MB	82	1688-	BLACKBERRY DISTRICT, HENRY COUNTY, 2 ACRES, SR 627
88			THELMA				
88			JOHN CARTER				
88	EDWARDS			MB	82	2025	PARCELS A-1 & A-2, SR #687, HORSEPASTURE DISTRICT
89			NELSON C.				
89	EDWARDS			MB	83	371	MEADOWBROOK LANE, 50' RIGHT OF WAY EASTERLY SIDE OF MEADOWBROOK LANE, IRISWOOD DISTRICT OF HENRY COUNTY, LOTS 39, 40, 41, 42 & 43
89			KENNETH R. LISA R.				
89	EDWARDS			MB	83	459	EAST SIDE OF SR #606, REED CREEK DISTRICT OF HENRY COUNTY, TRACT 85R
90			JEFFREY D. SHARON W.				
90	EDWARDS			DB	513	253	WEST SIDE OF HILCREST DRIVE, MARTINSVILLE DISTRICT HENRY COUNTY, LOT 6
90			CAROL A. JAMES W.				
90	EDWARDS			DB	518	602	NORTH SIDE OF TAYLOR ROAD, COLLINSVILLE, MARTINSVILLE DISTRICT OF HENRY COUNTY, LOT 15, MOUNTAINVIEW SUBDIVISION
90			BARNEY L. KATHY P.				
90	EDWARDS			MB	84	129	SOUTHWEST SIDE OF STATE ROUTE 687, HORSEPASTURE DISTRICT OF HENRY COUNTY, LOT 1, PRESTON GARDENS SUBDIVISION
90			LARKIN R. RUTH C.				
90	EDWARDS			MB	84	218	SOUTHWEST SIDE OF GROGAN'S ROAD AND THE NORTHWEST SIDE OF STATE ROUTE 694, HORSEPASTURE DIST HENRY COUNTY
88			ARTHUR R. MILDRED M.				
91	EDWARDS			DB	547	605	4.66 ACRES OFF THE NORTHWEST PORTION OF THE RUSSELL GREGORY PROPERTY AND 0.45 ACRES BELONGING TO ARTHUR R. EDWARDS, RIDGEWAY DISTRICT OF HENRY COUNTY
91			FREDERICK G. LOIS L.				
91	EDWARDS			MB	84	590	EAST SIDE OF A 50-FOOT ROAD SPACE, RIDGEWAY DISTRICT OF HENRY OCUNTY, LOT 27, "SHEFFIELD PLACE" SUBDIVISION FOR MARROWBONE PROPERTIES, INC..
91			JAMES W.				
91	EDWARDS			DB	554	17	BLACKBERRY DISTRICT OF HENRY COUNTY, 0.5605 ACRES
91			JEANETTE E.				
91	EDWARDS			DB	555	373	NORTH SIDE OF SIXTH STREET HORSEPASTURE DISTRICT OF HENRY COUNTY, LOT 12, BLOCK 5, FIELDALE DEVELOPMENT SUBDIVISION
91			ROBERT WINSOTN, JR.				
91	EDWARDS			MB	85	59	WEST SIDE OF PINEVIEW COURT, RIDGEWAY DISTRICT OF HENRY COUNTY, LOT A AND B, ROBERT L. HOLLAND ESTATE SUBDIVISION
91			FREDRICK G. LOIS L.				
91	EDWARDS			MB	85	135	EAST SIDE OF WINTHROP ROAD, RIDGEWAY DISTRICT OF HENRY CO. LOT 27, "SHEFFIELD PLACE" SUB. FOR MARROWBONE PROPERTIES, INC.

KEY

A. S. E. — Appraisements and Settlements of Estates
 B. P. — Blue Prints or Plat Books
 B. S. — Supervisors Books
 C. C. O. — County Court Orders

C. L. O. — Common Law Orders
 D. B. — Deed Books
 P. E. — Portions of Estates
 R. — Road Files
 S. — Surveyors Books

INDEX TO MAPS and ROADS

(758)

HENRY COUNTY, VIRGINIA

SOLE BY M & W PRINTERS, LYNCHBURG, VA.

MADE BY THE GOTT INDEX COMPANY, COLUMBUS, OHIO

YEAR	PARTY				BOOK OR FILE	Volume	Page	DESCRIPTION
	SURNAME	ABCDEFGHIJ	IJKLMNO	PQRSTUVWXYZ				
1991 1992	EDWARDS		JAMES W.	SHERRY I.	MB	85	196-197	DRAINAGE EASEMENTS AND ROAD RIGHT-OF-WAY R. G. MANNING SUBDIVISION
1985 1992	EDWARDS	DANIEL F.			DB	573	693	NORTHWEST SIDE OF STATE ROUTE 627, BLACKBERRY DIST. HENRY COUNTY, PARCEL "B", 0.374 ACRE
1992 1992	EDWARDS	EMMA S		TERRANCE E.	DB	576	273	LOT 23 LAUREL PARK SUBD SOUTHWEST SIDE OF LAUREL DRIVE IRISWOOD DIST
1992 1992	EDWARDS	DAVID J. BETTY M.			DB	584	790	WEST SIDE OF STATE ROUTE #777, COLLINSVILLE DIST HENRY COUNTY, PARCEL "A", 1.000 ACRE
1992 1992	EDWARDS	GAYLA B.	JOHN W., JR.		MB	85	667	WEST SIDE OF STATE ROUTE 619, IRISWOOD DIST. HENRY COUNTY, LOTS 4, 5 AND 6
1991 1992	EDWARDS	GEORGE O.	MILDRED		MB	85	618	SOUTHWEST SIDE OF NORTH DANIELS CREEK ROAD, MARTINSVILLE DIST. HENRY COUNTY, LOT 21-X BLOCK "3"
1992 1992	EDWARDS	EMMA S.		TERRANCE E.	DB	592	617	NORTHWEST SIDE OF CONCORD COURT, RIDGEWAY DIST. HENRY COUNTY, LOT 37, BLOCK "3", SECTION III, HUNTINGTON HILLS SUBDIVISION-SECTION III
1991 1993	EDWARDS	FREDERICK G.	LOIS L.		MB	86	430	EAST SIDE OF WINTHROP ROAD, RIDGEWAY DIST. HENRY COUNTY LOT 27 "SHEFFIELD PLACE" SUBDIVISION
1994 1994	EDWARDS		LINDA C.	RONALD L.	DB	640	763	SOUTHWEST SIDE OF FAIRMONT DRIVE, BLACKBERRY DIST. HENRY COUNTY, 0.552 ACRE LOT, LOT "A"
1994 1994	EDWARDS		MOIR S.	VIRGINIA R.	MB	87	24	DRAINAGE EASEMENTS AND ROAD RIGHTS-OF-WAY HORSEPASTURE DIST. HENRY COUNTY.
1994 1994	EDWARDS		JOHN P.		DB	659	439	SOUTHWEST SIDE OF MACK ROAD, BLACKBERRY DIST HENRY COUNTY, LOT 41, "PLEASANT GROVE ACRES" SUBDIVISION
1995 1995	EDWARDS		MOIR C.		DB	680	708	SOUTHEAST SIDE OF OXFORD DRIVE, RIDGEWAY DIST. HENRY COUNTY, LOT 15, SECTION "B", FOX RUN SUBDIVISION

KEY

A. S. E. — Appraisal and Settlements of Estates
 B. P. — Blue Prints or Plat Books
 B. S. — Supervisors Books
 C. C. O. — County Court Orders
 C. F. — Chancery Files

C. L. O. — Common Law Orders
 D. B. — Deed Books
 P. E. — Partition of Estates
 R. — Road Files
 S. B. — Surveyors Books

INDEX TO MAPS and ROADS

HENRY COUNTY, VIRGINIA

8151. Permaplex Index No. 2. Made by Hall & McCheesney Inc, Syracuse, N. Y.

Stod by J. P. Bell Company, Lynchburg, Va.

YEAR	PARTY			BOOK OR FILE	Volume	Page	DESCRIPTION
	SURNAME	ABCDEFGHIJ	KLMNO				
1826	Eggleton	George			S B	1 494	5 A on a south branch of Smith River
1860	Eggleton (Dec'd)		Moses		D B	16 145	132½ A on Leatherwood Creek Henry County Va
1860	Eggleton		Martha		D B	16 145	Dower 60½ A on Leatherwood Creek Henry County
1886	Eggleton	George D			D B	22 272	1 lot on Moss Street in Martinsville Va
1890	Eggleton (Estate)	et als			D B	24 107	913½ A & 1 rod & 35 poles in Sheffields line on Smith River in Henry County
1890	Eggleton et al	Ariana			D B	24 107	Dower lot of 144½ A beginning at pointers in Sheffields line on Smith River in Henry County
1897	Eggleton		Isaac		D B	29 390	Lots No 2 & 8 in Town of Martinsville in Henry County
1909	Eggleton et al		J A		D B	34 360	117½ A known as Sheffield's Mill Tract in Henry County on Marrowbone Creek
1915	Eggleton et al		J B		D B	37 178	Part interest in 47.3 A lying in Henry County near Preston Station
1925	Eggleston et als	Dorsey M			D B	45 143	Part interest in tracts No 1 2 & 5 leading to National Highway in Henry County
1940	Eggleston (Estate)		Jesse E		(PB P D B)	2 178 45 453	Tract on west side Horsepasture Road #687
1941	Eggleton et als		Roxie		(PB P D B)	2 425 41 517	4 Lots in Horsepasture District
1947	Eggleston	Henry Clay		Robert Irvin	B P	4 54	Two tracts in Reed Creek District.
1950	Eggleton (Estate)			Marshall Simmon	B P	4 265	5.6 acres in Leatherwood District
1954	Eggleston et al	Gravely Fannie A			B P	6 117	1 acre on St Rd 57 in Martinsville District
1954	Eggleston et al		Tom Willie		B P	7 46	Lots A and B in Leatherwood District
1959	Eggleston		James T.	Ruth B.	B P	13 50	Lot 33, Sec B., R. C. Dev. Corp. In R. C. Dist.
1959	Eggleston	Doris R. Curtis W.			B P	13 68	1.36 acres R. I. Eggleston Prop. R. C. Dist.
1961	Eggleston	Eugene			B.P.	18 67	Two lots S. of Pleasant Grove Church, H.P. Dist
1961	Eggleston	Geneva			B.P.	18 72	0.25 acre on ST. Rd. 657, L'wood Dist
1964			James T.	Ruth B.	B P	28 90	Lot 32, Sec. B., R.C. Dev. Corp. M'sville Dist.
1965	Eggleston						
1966	Eggleston	Anita C.	James C.		B P	34 38	Lot, Rte #1141 and 855, Martinsville District
1968	Eggleston	Eugene A.		Sarah H.	B P	38 76	0.528 Acre, Rte #220
1969	Eggleston			Richard Lee	B P	8 9	9 A Rte #57
1970	EGGLESTON	DORIS R. CURTIS W.			B P	45 50	LOT #1, FERDALE COURT, MARTINSVILLE DIST.
1971	EGGLESTON	A. J.			B P	47 91	VARIOUS LOTS, RICH ACRES, RIDGEWAY DIST.
1969		DORIS R.					
1971	EGGLESTON	CURTIS W.			B P	48 66	
1971	EGGLESTON		MARTHA MARTIN		B P	49 27	LOT #11, SEC. C., PIEDMONT ESTATES, IRISWOOD DIST.
1972	Eggleston		Lewis Edward		M.B.	50 60	33 acres, Sec 13, St Rt 648, Iriswood Dist
1972	Eggleston	Eugene A.		Sarah H.	M B	53 68	77.82 Acres, Ridgeway Dist
1973	Eggleston,	Dora H. Clarence W.			M B	53 97	Lot 38 Mt. Olivet Corporation S/D, Iriswood Dist.
1951			J.H.Estate		M B	62 136	Property Martinsville District
1975	Eggleston						
1976		Edward Ray				65 58	6.317 Acres Reed Crk Dist
1976	Eggleston	Reda Jonette					
1979							
1979	Eggleston	A. J.'s Estate,			M B	72 31	Re-cut of Lots 1 & 2 Sec 3 Ridgeway District
1979		Joyce M.					
1979	Eggleston	Calvin Bernard			M B	73 80	Lot 7 Sec S. Eagle Rd. Iriswood Dist.

KEY

A. S. E. — Appraisement and Settlements of Estates
 B. P. — Blue Prints or Plat Books
 B. S. — Supervisors Books
 C. C. O. — County Court Orders
 C. F. — Chancery Files

C. L. O. — Common Law Orders
 D. B. — Deed Books
 P. E. — Partition of Estates
 R. — Road Files
 S. B. — Surveyors Books

INDEX TO MAPS and ROADS

HENRY COUNTY, VIRGINIA

8151. Permaflex Index No. 2. Made by Hall & McChesney Inc, Syracuse, N. Y.

Sled by J. P. Bell Company, Lynchburg, Va.

YEAR	PARTY			BOOK OR FILE	Volume	Page	DESCRIPTION
	SURNAME	ABCDEFGHIJ	KLMNOPQRSTU				
1973 1981	Eggleston	Eugene A.	Sarah H.	MB	76	33	Pt. of 106 acres tract Ridgeway District
52 83	Eggleston		J. W. Burial Ground	MB	78	116	St. Rt. 657 Parcels, Nr. Mt. View Christian Church
81 85	Eggleston	Denise K. Ellis F.		DB	404	463	St. Rt. 665 and 50' Right of Way, Tract B being 2.523 acres, Reed Creek District
86 86	Eggleston		Melissa C. Robert E.	DB	430	384	Lot 1, Bk. 4, Ellsworth Court, Edgewood Sub., Sec. II, Ridgeway District
87 87	EGGLESTON	CURTIS WAYNE DORIS R.		DB	454	94	SOUTHWEST SIDE OF FERNDAL DRIVE, MARTINSVILLE DIST. HENRY COUNTY, LOT 1, "COLLINSVILLE HIGHLANDS SUB" ALL
87 87	EGGLESTON	DENNIS K.		MB	82	1416- 1417	OF LOT 1-A. SOUTH SIDE OF WOODLAND AVENUE, IRISWOOD DISTRICT, FORMERLY MARTINSVILLE DISTRICT, LOT 7, SECTION "A", THE WOODLAND HGHTS. SUBDIVISION
88 88	EGGLESTON		ROBERT E.	DB	466	741	WEST SIDE OF ELLSWORTH COURT, RIDGEWAY DISTRICT, HENRY COUNTY, LOT 1, BLOCK 4, EDGEWOOD SUBDIVISION SECITON III
88 88	EGGLESTON		JAMES T. & RUTH B.	DB	472	455	EAST SIDE OF SR #108, REED CREEK DISTRICT OF HENRY COUNTY PART OF LOT 32, SECTION "B"
88 88	EGGLESTON		LOUISE H.	MB	82	2270- 2277	IRISWOOD DISTRICT OF HENRY COUNTY
88 88	EGGLESTON	CYNTHIA W.	RONNIE	DB	483	628	RIDGEWAY DISTRICT OF HENRYCOUNTY, BEING ALL OF LOT 23, AUTUMN WAY SUBDIVISION STATE ROUTE 1016
89 89	EGGLESTON		JAMES T. RUTH B	HWY	19	100	REED CREEK DISTRICT OF HENRY COUNTY
89 89	EGGLESTON		RONNIE D. ET UX	HWY	18	289	HENRY COUNTY
89 90	EGGLESTON		J. W. FAMILY BURIAL PLOT	MB	84	95	1.500 ACRES, MARTINSVILLE DISTRICT OF HENRY COUNTY, GENERALLY SOUTHEAST OF STATE ROUTE #657
89 90	EGGLESTON		J. W. HEIRS	MB	84	95	1.500 ACRES, MARTINSVILLE DISTRICT OF HENRY COUNTY, GENERALLY SOUTHEAST OF STATE ROUTE #657
90 90	EGGLESTON	EVELYN T	RONNIE D. SR.	MB	84	153	WESTERLY SIDE OF STATE ROUTE #687, HORSEPASTURE DISTRICT HENRY COUNTY, BEING PART OF A 5½ ACRE TRACT
90 90	EGGLESTON	HENRY CLAY	JANICE M.	MB	84	149	MARTINSVILLE DISTRICT OF HENRY COUNTY, 0.855 ACRES STATE ROUTE #657
90 90	EGGLESTON	EVELYN T.	RONNIE D., SR.	DB	534	644	STATE ROUTE 687, HORSEPASTURE DISTRICT OF HENRY COUNTY
90 91	EGGLESTON	GENE WESLEY	THOMAS NELSON RONNIE DEAN, SR.	DB	535	782	WESTERLY SDIE OF STATE ROUTE 687, HORSEPASTURE DISTRICT HENRY COUNTY
91 91	EGGLESTON		JAMES D., DEC'D HEIRS	HWY	19	197- 198	IRISWOOD DISTRICT OF HENRY COUNTY, 2.72 ACRES, ROUTE 58
91 91	EGGLESTON	CAROLYN M.	JUD N.	HWY	19	195- 196	IRISWOOD DISTRICT OF HENRY COUNTY, ROUTE 58, 8.00 ACRES
92 92	EGGLESTON	ARTHUR C.	JOE E. LILLIAN	MB	85	393 394	DRAINAGE EASEMENTS & ROAD RIGHTS OF WAY R C DIST
93 93	EGGLESTON	ELLIS F.	WILLIE M.	DB	629	223	SOUTH SIDE OF STATE ROUTE #665, REED CREEK DIST HENRY CO LOT 5, SECTION "B", KINGS MOUNTAIN DEVELOPMENT CORP=
1995 1995	EGGLESTON	ANGELA S.	WILLIAM A.	DB	685	166	SOUTHEAST SIDE OF PARKWOOD COURT, COLLINSVILLE DIST. HENRY COUNTY, LOT 4, SEC "2", PARKWOOD COURT SUB.
1995 1995	EGGLESTON	ERNEST B.		MB	88	257	IRISWOOD DIST. HENRY COUNTY, PARCELS "A", "B" AND "C"
1995 1995	EGGLESTON	ERNEST B.		MB	88	260	IRISWOOD DIST. HENRY COUNTY, PARCELS A, B AND C
1995 1995	EGGLESTON	ERNEST B.		MB	88	266	IRISWOOD DIST HENRY OCUNTY, VARIOUS PARCELS SHOWN, PARCEL A B AND C
1996 1996	EGGLESTON	GWENDOLYN		MB	88	709	BLACKBERRY DIST. HENRY COUNTY TRACT NO. 2, DAWSON CALLOWAY SUBDIVISION
1996 1996	EGGLESTON		JOYCE N.	DB	726	592	SOUTHEAST SIDE OF FALCON ROAD, IRISWOOD DIST. HENRY CO LOT 7 SECTION "S", PIEDMONT ESTATES SUBDIVISION
1996 1996	EGGLESTON		TAMMY F.	MB	88	649	RIDGEWAY DIST. HENRYCOUNTY, 6.12 ACRE TRACT

KEY

A. S. E. -- Appraisement and Settlements of Estates
 B. P. -- Blue Prints or Plat Books
 B. S. -- Supervisors Books
 C. C. O. -- County Court Orders
 C. F. -- Chancery Files

C. L. O. -- Common Law Orders
 D. B. -- Deed Books
 P. E. -- Partition of Estates
 R. -- Road Files
 S. B. -- Surveyors Books

INDEX TO MAPS and ROADS

HENRY COUNTY, VIRGINIA



8151. Permaflex Index No. 2. Made by Hall & McCheaney Inc. Syracuse, N. Y.

Stod by J. P. Bell Company, Lynchburg, Va.

YEAR	SURNAME	PARTY						BOOK OR FILE	Volume	Page	DESCRIPTION
		ABCDEF GH	IJKL MN	OPQR	STUV	WXYZ					
1896	English		J L		S D		S B	2	14	Lots No 15 & 17 1 mile west of Martinsville Va Lots 41 & 49 & 54 in Western Suburb of Martinsville Va	
1896	English				S D		S B	2	17		
1896	English		J L				S B	2	17	Lots No 42 & 43 in Western Suburb of Martinsville Va Lots No 107 & 108 part interest in lot No 109	
1896	English		J L				S B	2	19	Church St in Town of Martinsville Va Lot No 104 & part interest in lot no 109 on Church Street in Town of Martinsville Va	
1896	English				S D		S B	2	19		
1901	English				S D		D B	31	189	46 A in Henry Co on Upper waters of Beaver Creek	
1925	English				S D		B P	1	389	5 lots on Massey Ave Martinsville Henry County Va	
1928	English		J L		S D		B P	1	38 & 39	56 lots in South Martinsville Va Henry County	
1945	English		J L		S D		B P	1	38	Lots in South Martinsville	
1957	English	George W.					B P	13	10	Various lots N. of Collinsville	
1957	English	George W.					B P	14	3	Various lots	
1961	English et al		J. R.				B.P.	17	103	94.3 acres W. side U.S. 220, M'ville Dist. SOUTHWEST SIDE OF WEDGEWOOD ROAD, RIDGEWAY DIST	
1990	ENGLISH		LINDA G.	THOMAS J.			DB	533	587	HENRY COUNTY, LOT 4, SECTION "B", WEDGEWOOD PLACE SUBDIVISION	

KEY

A. S. E. — Appraisal and Settlements of Estates
 B. P. — Blue Prints or Plat Books
 B. S. — Supervisors Books
 C. C. O. — County Court Orders
 C. F. — Chancery Files

C. L. O. — Common Law Orders
 D. B. — Deed Books
 P. E. — Partition of Estates
 R. — Road Files
 S. B. — Surveyors Books

INDEX TO MAPS and ROADS
HENRY COUNTY, VIRGINIA

815L Permaflex Index No. 2. Made by Hall & McChesney Inc, Syracuse, N. Y.

Slod by J. P. Bell Company, Lynchburg, Va.

YEAR	SURNAME	PARTY			BOOK OR FILE	Volume	Page	DESCRIPTION
		ABCDEFGHIJ	KLMNO	PQRSTUVWXYZ				
1780	Evans	George			S B	1	138	Transferred to Jacob Adams 971 A on a branch of Mayo called Roundabout
1782	Evans	George			S B	1	227	300 A on south side of Pauls Creek & on side of Mane Mountain
1782	Evans	George			S B	1	248	30 A on the head branches of Pauls Creek
1916	Evans	Bruce M Frank L	Minnie E Loula E		D B	37	533	Parcel of land containing 0.21 of A in Henry County
1945	Evans	A J			B P	3	167	In Rivermont Heights on Map No. 2
1950	Evans	A J			B P	4	247	Revised Map No 2 Rivermont Heights Martinsville District
1956	Evans et al	A J			B P	8	81	33 lots in Collinsville in Martinsville District
1956	Evans et al	A J			B P	8	134	Various lots in Collinsville in Martinsville District
1956	Evans et al	A J			B P	9	55	Lots 1 thru 113 on State Rd # 619 & #57 Leatherwood Dist
1958	Evans	Frank L Mrs			B P	12	43	Various lots & tracts in Ridgeway District
1945	Evans	A. J.			B P	16	51	20 lots Rivermont Hgts. Martinsville Dist.
1965	Evans	A. J.			B P	31	72	2 parcels St. Rd. 650, Irisburg Dist.
1966	Evans		Otis		B P	34	32	901 Acres, Irisburg District
1968	EVANS	A. J.			B P	39	73	PROPERTY, RTE #797, R. C. DIST.
1972	Evans		Lois P. James D.		M B	53	23	Lot 13, Sec 4 Tanglewood Terrace S/D, Ridgeway Dist.
1966	EVANS	BETTY P HENRY R			M B	58	44	WOODLAND HEIGHTS S D IN MARTINSVILLE DISTRICT PART OF LOTS 38, 39, 40, 42 & 43, ALL 41 BLK 1
1975	Evans		James D. Lois P.		M B	63	62	Lot 25 Holland Hills Subdivision Iriswood District
1978	Evans	Clarence F.	Linda L.		DB	354	103	Lot 21 Bk1 Forest Ct., Ridgeway District
1984	Evans	Clarence B.	Nancy L.		DB	381	416	35.31 acres in Iriswood District
1985	Evans	Clarence F.	Linda L.		DB	431	189	Lot 19, Bk. 1, Forest Court, Edgewood Sub., Ridgeway District
1987	EVANS		MARGIE J.		DB	451	338	NORTHWEST SIDE OF SR #620, IRISWOOD DISTRICT, PART OF TRACT "B"
1989	EVANS		MACK N. MARGARET W.		MB	83	593	SOUTHEAST SIDE OF STATE ROUTE 685, RIDGEWAY DISTRICT OF HENRY COUNTY, LOTS 8 and 9
1990	EVANS	CAROLYN MCGUIRE	LARRY GEORGE		MB	518	611	EASTERLY SIDE OF CHATMOSS COURT, IRISWOOD DISTRICT HENRY COUNTY, LOT 3, SECTION 1, BLOCK 1, CHATMOSS COURT SUBDIVISION
1990	EVANS		REBECCA P.		DB	520	210	SOUTH SIDE OF STATE ROUTE 671, REED CREEK DISTRICT OF HENRY COUNTY, LOT 3
1990	EVANS		LEWIS J. SANDRA R.		MB	84	341	SOUTH SIDE OF STATE ROUTE #619, IRISWOOD DISTRICT OF HENRY COUNTY, TRACT 5
1993	EVANS	CHARLES N., III			MB	86	442	TRACT 4, 0.566 ACRE SOUTH SIDE OF A 20-FOOT ROADWAY RESERVED AND OFF A 20-FT. RIGHT OF WAY FOR INGRESS AND EGRESS
1995	EVANS		LISA G. STEVEN A.		DB	684	639	NORTH SIDE OF FORD STREET, COLLINSVILLE DIST. HENRY OCUNTY, LOT 5, 0.310 ACRES
1995	EVANS	CHARLES V.	MARY ANGELIA		DB	690	89	WEST SIDE OF STATE ROUTE #606, REED CREEK DIST. HENRY COUNTY, PARTS OF LOT 146 THRU 150
1996	EVANS		MACK N. MARGARET W.		MB	88	477	SOUTHWEST SIDE OF U.S. ROUTE 220, RIDGEWAY DIST. HENRY COUNTY, RE-CUT OF TRACT "1-A"
1996	EVANS		CHRISTIAN BRENT		MB	88	773	EAST SIDE OF STATE ORUTE #993, REED CREEK DIST. HENRY COUNTY, LOT 10 AND 11X "JESSIE D. CAHILL AND A. L. PHILPOTT" SUBDIVISION

KEY

A. S. E. — Appraisement and Settlements of Estates
 B. P. — Blue Prints or Plat Books
 B. S. — Supervisors Books
 C. C. O. — County Court Orders
 C. F. — Chancery Files

C. L. O. — Common Law Orders
 D. B. — Deed Books
 P. E. — Partition of Estates
 R. — Road Files
 S. B. — Surveyors Books

INDEX TO MAPS and ROADS

HENRY COUNTY, VIRGINIA

8151. Permaflex Index No. 2. Made by Hall & McChesney Inc, Syracuse, N. Y.

Stod by J. P. Bell Company, Lynchburg, Va.

YEAR	PARTY				BOOK OR FILE	Volume	Page	DESCRIPTION
	SURNAME	ABCDEFGHIJ	KLMNO	PQRSTUVWXYZ				
1903	Danville & Western Railway Co				B P	1	307	Map A property wanted from Ann M Hairston & Alliance Warehouse Co
1904	Danville & Western Railway Co				B P	1	87	1.03A for Spur Track to Ruoker & Witten New Factory Martinsville Va
1909	Danville & Western Railway Co				D B	34	404	Right of Way to Martinsville Cotton Mill
					(P B P	3	195	
1914	Danville & Western Railroad Co				(D B	37	303	1 lot at Preston Va in Henry County
					(P B P	3	233	
1917	Danville & Western Railway Co				(D B	38	370	Tract of land containing 0.12 A in Henry County at Koehler Va
					(P B P	3	233	
1918	Danville & Western Railway Co				(D B	39	77	Tract of land at Koehler in Henry County
					(P B P	3	188	
1921	Danville & Western Railroad Co				(D B	41	447	Right of Way for turntable through J M Barker's property Axton Virginia
								Title to Water Rights through property of Annie Wilson James
1927	Danville & Western Railway Co				B P	2	49	
					(P B P	3	215	
1927	Danville & Western Railway Co				(D B	48	185	Tract of land near Martinsville
								Source of Water Supply through property of Annie Wilson James
1927	Danville & Western Railway Co				B P	1	257	
1933	Danville & Western Railway Co				B P	1	111	Property lines between Lester Lumber Co Inc & Danville & Western Railway Co Martinsville
1939	Danville & Western Railway Co				B P	2	125	Frame Timber Trestle at M P 43.8 to be filled Martinsville Va
1944	Danville & Western Railway Co				B P	3	71	Section House Location
					(P B P	3	190	
1923	Danville & Western Railway Co				(D B	43	585	Tract of land at Fieldale Virginia - Depot Lot
								Tracts serving Marshall Field & Company Fieldale Virginia on Smith River
1951	Danville & Western Railway Co.				B P	5	29	
1927	Danville & Western Railway Company				B P	6	52	Right-of-way & Tract map in H.P. & M'Ville District

KEY

A. S. E. — Appraisal and Settlements of Estates	C. L. O. — Common Law Orders
B. P. — Blue Prints or Plat Books	D. B. — Deed Books
B. S. — Supervisors Books	P. E. — Partition of Estates
C. C. O. — County Court Orders	R. — Road Files
C. F. — Chancery Files	S. — Surveyors Books

B-2848. Permaflex Index No. 2. Made by Hall & McChesney Inc., Syracuse, N. Y.

INDEX TO MAPS and ROADS
HENRY COUNTY, VIRGINIA

85
()

Sold by J. P. Bell Company, Lynchburg, Va.

YEAR	PARTY				BOOK OR FILE	Volume	Page	DESCRIPTION
	SURNAME	ABCDEFGHIJ	KLMNO	PQRSTUVWXYZ				
1947	English, M.L. Builder & Construction Corp.				B P	4	43	Lot #29 of A.C. Wilson sub-division, English Village, in Ridgeway District.
1947	English, M.L. Building & Construction Corp.				B P	4	63	Lot #25 of A.C. Wilson sub-division, English Village, in Ridgeway District.
1948	English, M.L. Building & Construction Corp.				B P	4	89	Lots 36-37-38 A.C. Wilson sub-division at English Village, in Ridgeway District.
1947	English, M.L. Building & Construction Corp.				B P	4	91	Lot #32 A.C. Wilson sub-division at English Village, in Ridgeway District.
1948	English, M.L. Building & Construction Corp.				B P	4	91	Lot #20 A.C. Wilson sub-division at English Village, in Ridgeway District.
1947	English, M.L. Building & Construction Corp.				B P	4	93	Lot #22 A.C. Wilson sub-division at English Village, in Ridgeway District.
1947	English, M.L. Building & Construction Corp.				B P	4	94	Lot #21 A.C. Wilson sub-division at English Village, in Ridgeway District.
1947	English, M.L. Building & Construction Corp.				B P	4	94	Lot #23 A.C. Wilson sub-division at English Village, in Ridgeway District.
1947	English, M.L. Building & Construction Corp.				B P	4	98	Re-cut of Lots 3 & 4 at English Village in Ridgeway District.
1948	English, M.L. Building & Construction Corp.				B P	4	104	Lot #19 A.C. Wilson sub-division at English Village, in Ridgeway District.
1948	English, M.L. Building & Construction Corp.				B P	4	109	Lot #34 A.C. Wilson sub-division at English Village, in Ridgeway District.
1948	English, M.L. Building & Construction Corp.				B P	4	110	Lot #35 A.C. Wilson sub-division at English Village, in Ridgeway District.
1948	English, M.L. Building & Construction Corp.				B P	4	110	Lots 36-37-38 A.C. Wilson sub-division at English Village, in Ridgeway District.
1948	English, M.L. Building & Construction Corp.				B P	4	118	Lots 36-37-38- A.C. Wilson sub-division at English Village, in Ridgeway District.
1948	English, M.L. Building & Construction Corp.				B P	4	118	Lot #33 A.C. Wilson sub-division at English Village in Ridgeway District.
1948	English, M.L. Building & Construction Corp.				B P	4	145	Lot #4 at English Village in Ridgeway District.
1948	English, M.L. Building & Construction Corp.				B P	4	145	Lot #42 in English Village in Ridgeway District.
1948	English, M.L. Building & Construction Corp.				B P	4	146	Lot #3 in English Village in Ridgeway District.
1948	English, M.L. Building & Construction Corp.				B P	4	146	Lot #40 in English Village in Ridgeway District.
1948	English, M.L. Building & Construction Corp.				B P	4	155	Lot #41 in English Village in Ridgeway District.
1948	English, M.L. Building & Construction Corp.				B P	4	155	Lot #43 in English Village in Ridgeway District.
1948	English, M.L. Building & Const. Co.				B P	27	28	Lot 3, A.C. Wilson prop. Ridgeway Dist.

