

KEY

A. S. E. — Appraisement and Settlements of Estates
 B. P. — Blue Prints or Plat Books
 B. S. — Supervisors Books
 C. C. O. — County Court Orders
 C. F. — Chancery Files

C. L. O. — Common Law Orders
 D. B. — Deed Books
 P. E. — Partition of Estates
 R. — Road Files
 S. B. — Surveyors Books

INDEX TO MAPS and ROADS
HENRY COUNTY, VIRGINIA

8151. Permaflex Index No. 2. Made by Hall & McChesney Inc, Syracuse, N. Y.

Slod by J. P. Bell Company, Lynchburg, Va.

YEAR	PARTY				BOOK OR FILE	Volume	Page	DESCRIPTION
	SURNAME	ABCDEFGHIJ	KLMN	OPQRSTU VWXYZ				
1784	Bailey			William	S B	1	294	75 A on both sides of Mine Branch of Sycamore Creek
1960	Bailey	Evelyn C. Elmer E.,			B P	16	100	Lot 2 L. C. Ashby property L'wood Dist.
1964	Bailey	Doris A.		William C.	B P	24	86	Lot 3, Sec M, J.R. Smith Est., M'ville Dist
1966	Bailey	Helen M.	James G.		B. P.	25	31	Lot #17 and 18, J. E. Jones et als sub. div. R. C. Dist.
1966	Bain	Bernice B.	Kenneth L.		B P	33	10	Lots 30, 31, 32, P. O. Morris Sub-div., Horsepasture Dist.
1968	BAILEY	GENEVA B. MARSHALL			B P	39	86	LOT #33 A, 34 A, J. H. GOINGS PROP, RTE #795, MSVILLE DIST.
1969	Bailey	Della J. Austin L.			B P	42	85	Lot #6, Sec A. Highland Park, Horsepasture Dist.
1969	BAILEY	DORIS W.	JOHN G. JR.		B P	44	49	LOT #4, BLK 3, COLLINGWOOD PLACE, MARTINSVILLE DIST.
1970								
1971	BALDWIN	BETTY W.			B P	47	70	.38 ACRE, RTE #827, BLACKBERRY DIST.
1973	BAILEY	BILLY D. BARBARA J.			M B	54	86	SOT 2, ROCHARD ST., COLLINSVILLE, M'SVILLE DIST.
1975								
1975	BAILEY	GARY			M B	63	144	PROPERTY IRISWOOD DISTRICT
1976								
1976	BACON	BETTY N.	JOHN I.		M B	64	141	PROPERTY 709, 711 N. DANIELS CREEK RD COLLINSVILLE
1979								
1979	Bailey	Claude J.	Janie F.		M B	72	77	Unit No. 2 Collinsville Martinsville Dist.
1979								
1979	Bailey	Clinton A.	Myrtle B.		M B	72	139	Lot 35 & Extra Lot Ridgeway Dist.
1980								
1980	Badgett	Howard R.	Mary M.		M B	74	42	Lot 16 Sec B Dogwood Loop Ridgeway Dist.
1983				Winfred P.	DB	360	53	Lot 15 Sec. B Fox Fun Sub., Oxford Drive, Ridgeway District
1983	Bailey			Paula S.				
1983								
1983	Baity	Deborah L.	Jerry W.		DB	366	263	Lot 5 Sec. F on Blue Ridge Lane in Lakewood Forest Sub.
1983								
1983	Bailey	Clinton A.	Myrtle B.		DB	367	108	St. Rt. 816 N.W Railway .78 acre Parcel A Ridgeway District-
1972				Joan M.				
1984	Bacon			Monroe S.	DB	374	718	Lot 0.794 acre, Tahoe Drive, Reed Creek District
1984								
1984	Baird	Bennett R.	Janie H.		MB	79	76	Tract 9 and 10 Sec. A, Sims Village Sub., Iriswood District
1984								
1984	Bailey			Vicki L.	DB	380	268	Lot 2, St. Rt. 644, Lester Group, Inc., Iriswood District.
1984								
1984	Badgett	Howard Ray	Mary Sue M.		DB	381	159	Lot 10 Sec. O Turner Ashby Road, Chatmoss Corp. Sub., Iriswood District
1984								
1984	Bailey	Carol W.		Walter R.	DB	385	635	Parcel B.-0.866 Acres S. E. Side of St/ Rte/ 816
1985								
1985	Bailey	Clinton A.	Myrtle B.		DB	397	537	St. Rt. 816, Parcel C., Ridgeway District
1985								
1985	Bagarella			Kenneth J. Lucy B.	DB	403	441	Lot 3 B, Holland Drive, Ridgeway District
1985								
1985	Bagarella			Kenneth J. Lucy B.	MB	81	853-860	St. Rt. 726 and Holland Drive, Lot 2B, Ridgeway District
1985								
1985	Bailey	David L.			MB	81	1229	St. Rt. 617, Tract A-1, 87.944 acres, Iriswood District
1985	Bailey			Juanita Anne Culler, etals	HWY PB	16	79	St. Rt. 641, Ridgeway District, Virginia Highway Comm.
1986								
1986	Bailey	David Lee			DB	414	592	Lot B, U. S. 58, Iriswood District, Wellington Manor Dev.
1986								
1986	Baity	Deborah L.	Jerry W.		DB	417	221	Lot 5, Sec. F. Blue Ridge Lane, Lakewood Forest Horsepasture District
1986								
1986	Bailey			Judy K. Stephen W.	DB	419	198	Lot 19, Sec. O, Turner Ashby Road, Chatmoss Corporation Sub., Iriswood District
1986	Bagley	Anthony T.	Karen C.		HWY	17	87	St. Rt. 606, Reed Creek, Virginia State Highway
1986								
1986	Bakanic	Edward R.		Victoria O.	DB	429	376	Lot 14, Stoneleigh Farms Sub., Firestone Drive Reed Creek District
1986	Bagley	Anthony T.	Karen C.		HWY PB	17	87	St. Rt. St. Rt. 606, Reed Creek District

KEY

A. S. E. — Appraisal and Settlements of Estates
 B. P. — Blue Prints or Plat Books
 B. S. — Supervisors Books
 C. C. O. — County Court Orders
 C. F. — Chancery Files

C. L. O. — Common Law Orders
 D. B. — Deed Books
 P. E. — Partition of Estates
 R. — Road Files
 S. B. — Surveyors Books

INDEX TO MAPS and ROADS

HENRY COUNTY, VIRGINIA

8151. Permaflex Index No. 2. Made by Hall & McChesney Inc, Syracuse, N. Y.

Slod by J. P. Bell Company, Lynchburg, Va.

YEAR	SURNAME	PARTY						BOOK OR FILE	Volume	Page	DESCRIPTION
		ABCDEFGHIJ	KLMNO	PQRSTU	VWXYZ						
87	BAILEY	CLARENCE S.						HWY	17	199	ROUTE 220, RIDGEWAY DISTRICT, HENRY COUNTY (CLARENCE S. BAILEY)
89		EVELYN C.									
89	BAILEY	ELMER E.						DB	488	31	HORSEPASTURE DISTRICT, LOT 1, WEST SIDE MARSHALL WAY, NORTH & EAST SIDE OF MARSHALL COURT
88		EVELYN C.									
89	BAILEY	ELMER E.						MB	83	132	WOODLAND HEIGHTS SUBDIVISION S.E. SIDE OF FOREST ROAD, IRISWOOD DISTRICT, LOTS 33 & 34, SECTION D, NORTH SIDE OF SR #993, REED CREEK DISTRICT OF HENRY LOTS 1 AND 2
89		ANTHONY E. KATHY K.						DB	506	358	
92		DAVID L.						MB	85	638	IRISWOOD DIST HENRY COUNTY, ALL NOW RE-DESIGNATED AS TRACT "A-1R" AND "A-15"
1993		ELMER E.									
1993	BAILEY	EVELYN C.						DB	617	336	NORTHEAST SIDE OF JEFFERSON DAVIS ROAD, IRISWOOD DIST. HENRY COUNTY, LOT 36, SECTION "K", CHATMOSS CORP SUB.
1993		JOAN DOTSON (JOAN DOTSON BAILEY STULTZ)						HWY	20	215	HORSEPASTURE DIST HENRY COUNTY, ROUTE 58
93		JUDY K. STEPHEN W.						DB	624	437	IRISWOOD DIST HENRY COUNTY, LOT 19, AND 19A, SECTION O, CHATMOSS CORP SUB. TURNER ASHBY ROAD
1995		GRACE WINFRED						MB	88	129	59.73 GROSS ACRES, TRACT NO. 2 ON WEST SIDE OF STATE ROUTE 629, MOORE MILL ROAD

KEY

A. S. E. — Appraisal and Settlements of Estates
 B. P. — Blue Prints or Plat Books
 B. S. — Supervisors Books
 C. C. O. — County Court Orders
 C. F. — Chancery Files

C. L. O. — Common Law Orders
 D. B. — Deed Books
 P. E. — Partition of Estates
 R. — Road Files
 S. B. — Surveyors Books

INDEX TO MAPS and ROADS

HENRY COUNTY, VIRGINIA

8151. Permaflex Index No. 2. Made by Hall & McChesney Inc, Syracuse, N. Y.

Slod by J. P. Bell Company, Lynchburg, Va.

YEAR	PARTY				BOOK OR FILE	Volume	Page	DESCRIPTION
	SURNAME	ABCDEFGHIJ	KLMNO	PQRSTUVWXYZ				
1789	Banks			William	S B	1	362	101 A on waters of Mill Creek of Mayo River
1793	Baley			Joseph	S B	1	430	82 A on north branches of Leatherwood Creek
1857	Baldwin			Robert S	D B	15	287	4½ A on waters of Smith River in Henry County
1877	Balisles	Barnabas	Mary J		D B	19	253	5 A on Blackberry Creek in Henry County
1921	Baldwin	D O			B P	2	389	24 lots near Martinsville Henry Co Virginia
1924	Baldwin	D O			B P	2	23	10 lots being part of R J Reynolds property between Church & Fayette Streets Martinsville Virginia
1941	Baldwin			Sam H.	(P B P (D B	3 2	37 19	West Lots of land on/Church and Spencer Streets
1946	Baldwin	D O			(P B P (D B	3 42	74 117	Lots of land on Beaver Street
1955	Baptist	Dan M			B P	8	12	Various lots on St.H'way No 108 in Reed Creek District.
1956	Baptist	Dan M.			B P	8	71	2 lots in Reed Creek District.
1956	Baldwin	Archie B	Mildred G		B P	8	133	Lot A Oscar F Cannaday etux prop M'ville Dist.
1956	Baptist	Dan M.			B P	10	39	Various lots Figsboro Heights in Reed Creek District
1959	Balanger	Gerald F.		Ruby	B P	14	35	Lot D., J. R. Smith Prop., M'ville. Dist.
1959	Baptist	Dan M.			B P	15	8	Lots 1,2, on State Road #683 in H. P. Dist.
1959	Baptist	Dan M.			B P	16	15	13 acre tract in Horsepasture District
1959	Baptist	Dan M.			B P	16	31	Various lots in H. P. Dist.
1956	Baldwin	Archie B.	Mildred G.		B P	16	41	Lot A, Oscar F. Cannaday etux prop. in Collinsville
1963	Baldwin	Dewey C.			B.P.	22	89	Lot 40, A.C. Wilson Sub.Div. Ridgeway Dist.
1963 1964	Baptist	Dan M.			B P	25	69	201.66 acres, Leatherwood Dist.
1964	Baldwin	Alfred T.	Marie R.		B P	26	22	Lot 3, Lester Bros. prop. Martinsville District
1965	Banks	Harold B.	Leonora W.		B P	31	43	Lot 2, Sec. O, Villa Heights Corp., M'ville Dist.
1966	Baldwin	Dewey C.	Mary M.		B. P.	32	48	Lot #23, Laurel Park Development Corp. Msville Dist.
1966	Baliles	Betty G.		Posey	B P	33	73	
1966	Ballentine	Barbara D.	Loren L.		B P	33	6	Lot #1, James Street, Collinsville, Martinsville Dist.
1968	BALDWIN	ARMON W. JR.			B P	39	70	PROPERTY, MERRIMAN ROAD
1970 1971	Baldwin	Betty W.			B P	47	70	.38 acre, Rt. 827 Blackberry District
1971	BAPTIST	DAN M.			B P	47	27	0.31 ACRE, RTE #752, RIDGEWAY DIST.
1974 1974	Banks	Charlotte T		Twyman R	B P	60	47	Lot 17 Sec C Spencer Court S D in Horsepasture District
1977	Banks			Johnny Lee				
1977	Banks			Rebecca A.	M B	67	111	Part of Lot 6 St. Rt. 673 Reed Crk. Dist.
1980	Baldwin	Dewey C.	Mary M.		MB	75	63	Griggs St and Railroad St. (U.S. 220) Lots 8-10 pt. 11
1982	Baptist	Dan M.			MB	76	113	St. Rt. 876 Tract A and B Ridgeway District
1983	Banning	Duane L.			DB	362	724	East side of Autumn Way Lot 25 Sec. K., J. R. Smith Estate Sub., Martinsville District
1983	Balabanis			Theofilos George	DB	370	116	Lots 21 and 22 pt Lots 20 and 30 St. Rt. 57 and Jackston Street, Midway Sub.
1982	Baptist	Dan M.			MB	79	2	St. Rt. 876 and 752, Tracts A and B, Ridgeway District
1986	Baldwin	Martha M.			MB	82	97- 98	Unit #12, Carol Court, Martinsville District.

KEY

A. S. E. — Appraisal and Settlements of Estates
 B. P. — Blue Prints or Plat Books
 B. S. — Supervisors Books
 C. C. O. — County Court Orders
 C. F. — Chancery Files

C. L. O. — Common Law Orders
 D. B. — Deed Books
 P. E. — Partition of Estates
 R. — Road Files
 S. B. — Surveyors Books

INDEX TO MAPS and ROADS

HENRY COUNTY, VIRGINIA

Slod by J. P. Bell Company, Lynchburg, Va.

815L Permaflex Index No. 2. Made by Hall & McChesney Inc, Syracuse, N. Y.

YEAR	PARTY			BOOK OR FILE	Volume	Page	DESCRIPTION
	SURNAME	ABCDEFGHIJ	IKLMNO				
87	Baptist	Dan M.			MB	82 531	523- St. Rt. 376 and 752, Tracts A and B, Ridgeway District.
87	Baldwin		Paul Vincent		DB	448 173	Lot 57, Murphy Road, Collinsville, Martinsville District Bowles
88	Balabanis		Ruby G. Theofilos G.		Hwy MB	18 51- 52	Blackberry District
89	Baliles	Guy C.	Mamie L.		DB	491 539	1.1538 Acres, Reed Creek District, Off SR #633, Augusta Street
90	BAPTIST		JEAN M.		MB	84 236	EASTERLY SIDE OF STATE ROUTE #781, RIDGEWAY DISTRICT HENRY COUNTY, PART OF TRACT "B", RE-DESIGNATED AS TRACT TRACT "C-1, C-2, AND C-3"
91	BALDO		MICHAEL J.		DB	542 744	NORTHERLY SIDE OF BRANDYWINE COURT, RIDGEWAY DIST HENRY CO LOT 24-R, BLOCK "3", HUNTINGTON HILLS SUB. SEC. III
91	BAPTIST		JEAN M.		MB	84 531	EASTERLY SIDE OF STATE ROUTE #781, RIDGEWAY DISTRICT OF HENRY COUNTY, TRACT "C-1", TRACT "C-2" AND "C-3"
91	BALDWIN	DEWEY C.	JUDY C.		MB	85 91	REED CREEK DISTRICT OF HENRY COUNTY, LOT 19, SECTION 4, KINGS MOUNTAIN SUBDIVISION
91	BALL		NITA JEAN		DB	558 463	NORTHEASTERLY SIDE OF COLONIAL DRIVE, COLLINSVILLE DISTRICT OF HENRY COUNTY, LOT 6, SECTION III, HIGHLAND FOREST SUBDIVISION
92	BALL	DIANE N.	ROGER A.		DB	576 370	LOT 17 SEC D NORTHEAST SIDE OF WILLIAM ST COLLINSVILLE DIST HENRY COUNTY
86	BAPTIST	DAN M.			MB	86 64- 65	SITUATED NORTH OF STATE ROUTE #651, IRISWOOD DIST. HENRY COUNTY, TRACT "A"
1993	BALSLEY		JACOB B., III PEYTON W.		MB	86 86	NORTH SIDE OF KIRKWOOD ST. COLLINSVILLE DIST HENRY COUNTY LOT "B", 0.491 ACRE
1994	BANNISTER	BRYAN A.	JENNIFER R.		DB	647 205	BLACKBERRY DIST. HENRY COUNTY, 0.5682 ACRE, STATE ROUTE 1241 (HAMILTON ROAD)
1995	BALL	ALEX W.			DB	694 59	BLACKBERRY DIST. HENRY COUNTY, LOT 5, BLOCK "A", "SUB- DIVISION PLAN BAR-M CORPORATION"
1995	BALL	DEBORAH H.			DB	694 59	BLACKBERRY DIST. HENRY COUNTY
1996	BALL	DEBORAH M. AND ALEX WESLY			MB	88 451	BLACKBERRY DIST. HENRY COUNTY

KEY

A. S. E. — Appraisal and Settlements of Estates
 B. P. — Blue Prints or Plat Books
 B. S. — Supervisors Books
 C. C. O. — County Court Orders
 C. F. — Chancery Files

C. L. O. — Common Law Orders
 D. B. — Deed Books
 P. E. — Partition of Estates
 R. — Road Files
 S. B. — Surveyors Books

INDEX TO MAPS and ROADS

HENRY COUNTY, VIRGINIA

8151. Permaflex Index No. 2. Made by Hall & McChesney Inc, Syracuse, N. Y.

Stod by J. P. Bell Company, Lynchburg, Va.

YEAR	PARTY				BOOK OR FILE	Volume	Page	DESCRIPTION
	SURNAME	ABCDEFGHIJ	KLMNO	PQRSTUVWXYZ				
1780	Barksdale	Henry			S B	1	111	142 A on branches of Reedy & Rock Creeks
1780	Barnard	Charles			S B	1	153	360 A on Sycamore Creek
1780	Barnard	Abner			S B	1	154	206 A on Sycamore Creek
1780	Barrotte		John		S B	1	194	262 A on branches of Russels Creek
1782	Bartlet		James		S B	1	247	266 A on both sides of Stoctons Creek a north fork of North Mayo River
1782	Barton	David			S B	1	253	443 A on south fork of Otter Creek
1784	Barnard	Charles			S B	1	309	64 A on head branches of Bigg Sycamore Creek
1792	Barksdale		John		D B	8	218	Lots No 27 & 28 & 31 & 32 in Town of Martinsville
1792	Barksdale		John		S B	1	425 426	Lots No 27 & 28 & 31 & 32 in Town of Martinsville
1903	Barnes	Betty F			D B	32	195	Lot No 1 20 A on waters of Marrowbone Creek Henry Co
1938	Barbour			T E	B P	2	43	6 1/2 A on Leatherwood Road Leatherwood Dist Henry Co Va
1946	Barbour	Durward George /			B P	3	290	1.15 acres a short distance N.W. of Martinsville cornering on U.S. Rt. #220.
1947	Barnes et al			Pearl W.	B P	4	11	Being a part of D.W.Watkins, deceased, property near N.C. line at intersection of Rt. 691 & Rt. 692, H.P. District.
1947	Barnes		J. Paul		B P	4	114	Being a part of Lots 21-22-23-24-25-26-27-28-29 Robert A. Walker sub-division in Horsepasture District.
1948	Barber			T E	B P	4	167	Property in Leatherwood District.
1949	Barnes	H R	Mary Groome		B P	4	180	Lots on Blackberry Road Horsepasture District
1949	Barnes et al			Pearl W	B P	4	219	W Part D W Watkins Land Horsepasture District
1950	Barley	Abner			B P	4	285	3.6 Acres W of Bassett Forks Reed Creek District.
1950	Barnes	Evelyn Fred E			B P	4	306	Lot 7 Section 1 Chatham Heights prop Martinsville District
1949	Barnes			Pearl W.	B P	4	328	13 1/2 acres near Price N.C. in Horsepasture District.
1951	Barnes et al			Pearl W.	B P	4	353	9.7 acres in Ridgeway District.
1950	Barbour		James		B P	5	62	1.3 acres & 1.1 acres situated near Bassett in Horsepasture District
1950	Barbour		James		B P	6	4	Part of a 21.93 acre tract situated near Bassett, Va. in Horsepasture District
1953	Barnes	H Russ	Groome Mary		B P	6	40	1.6 acres and Lot # 23 in Reed Creek District on Ridgewood Road
1950	Barbour		James		B P	6	4	1.3 acres and 1.1 acres near Bassett in Horsepasture District
1953	Barnes	H Russ	Mary Groome		B P	6	40	Property on Ridgewood Road Reed Creek District
1953	Barbour	George Durward			B P	8	137	Two Tracts N.W. City of Martinsville Martinsville District
1956	Barnes	Franklin R			B P	9	60	Lot 3 Lawnhill sub-div Martinsville District
1956	Barbour	George W	Ruby A		B P	9	63	Lot 14 Blk 16 Fieldcrest Mills Inc Horsepasture District
1955	Barnes	G. S.	James I.		B P	11	9	Lots 11, 31 Robert A. Walker sub-div. H.P. Dist.
1958	Barbour		Mary D.	Richard K.	B P	11	68	Lot on Paul St. Ext. in Collinsville, M'ville Dist.
1948	Barber			T. E.	B P	11	73	55 lots on state Road # 776
1959	Barnes	George S.			B P	14	10	Various Lots M'ville. Dist.
1959	Barnes	Costello W. Harry J.			B P	14	55	Lot near Town of Bassett in R. C. Dist.

KEY

A. S. E. — Appraisement and Settlements of Estates
 B. P. — Blue Prints or Plat Books
 B. S. — Supervisors Books
 C. C. O. — County Court Orders
 C. F. — Chancery Files

C. L. O. — Common Law Orders
 D. B. — Deed Books
 P. E. — Partition of Estates
 R. — Road Files
 S. B. — Surveyors Books

INDEX TO MAPS and ROADS

HENRY COUNTY, VIRGINIA

Slod by J. P. Bell Company, Lynchburg, Va.

8151. Permaflex Index No. 2. Made by Hall & McChesney Inc, Syracuse, N. Y.

YEAR	PARTY			BOOK OR FILE	Volume	Page	DESCRIPTION
	SURNAME	ABCDEFGHIJ	KLMNOP				
1953	Barnes			W. C.	B P	14 90	4 Lots in Ridgeway Dist.
1958	Barbour			J. James	B P	13 59	.32 of an acre H. P. Dist.
1959	Barringer			Paul B.	B P	14 99	Lots 1, 2 Blk B., Barringer Park Sub. Div. L'wood. Dist.
1951	Barringer			Paul B.	B P	15 15	Lot 7, Blk. A, Barringer Park, Leatherwood Dist.
1960	Barrett			R. F.	B P	15 86	P. lot 23, Blk. 8, Fieldale Dev. in Fieldale
1960	Barnes			George S.	B P	16 82	Various lots in H. P. Dist.
1960	Barnes			Alma J., Mrs.	B.P.	17 3	.69 acre W. of Marrowbone Creek, Ridgeway Dist.. Lot 46, 46X, Sec O, Forest Park Sub.Div. M'ville Dist
1961	Barbour			John M. Sue M.	B.P.	17 74	
1960	Barnes			George S.	B P	20 64	Various lots in H. P. Dist.
1962	Barbour			Delis L. Margie M.	B.P.	21 37	1.3 acres, R.C. Dist
1964	Barnes			J. I.	B P	25 31	Subdivision off Rt. # 220, Martinsville Dist.
1964	Barnhill			Fabian A., Jr. Regina N.	B P	27 46	Lot 4, Blk. 2, Sec. A, Shannon Hills Subd. Ridgeway Dist.
1965	Barringer			Paul B.	B P	29 3	Lots 7,8, Blk. B, Barringer Park Sub-div. L'wood Dist.
1966	Barbour			Barbara Susan	B P	31 86	Lot 8, Blk.3, Stratford Hills Sub-div. M'ville Dist.
1966	Barnes			J. I. Subdivision	B. P.	32 7	Property West Side Route #220, Msville Dist.
1966	Barton			Geraldine Douglas	B. P.	32 60	0.96 Acre, Rte #781, Horsepasture Dist.
1966	Barnes			J. I.	B P	33 86	Tract, City of Martinsville
1967	BARBOUR			BETTY LOU JAMES CLYDE	B P	35 23	LOT, N. E. SIDE RTE #687, RIDGEWAY DIST.
1967	Barnes			J. I.	B P	37 20	Property City of Martinsville
1968	BARBOUR			JULIAN W. SHIRLEY M.	B P	39 23	LOT #6, WYATT B. ALDERMAN PROP., RTE #609, REED CREEK DIST.
1968	BARBOUR			SANDRA C. WM. DAVID	B P	39 47	LOT #6, R. H. WIMBUSH PROP., IRISWOOD DIST.
1968	Barringer			Thelma P. Paul B.	B P	8 5	Property, Rte #57
1970	BARNES			BOBBY M. PHYLLIS H.	B P	45 29	LOT #1, ROGER M. WINN PROP, IRISWOOD DIST.
1971	BARBOUR			MARTHA ANN F. CURTIS FRANKLIN	B P	47 31	LOT #42, VICTOR STREET, RIDGEWAY DIST.
1971	BARNER			MARY M. JOE LOUIS	B P	47 28	LOT #3, EAGLE LANE, HORSEPASTURE DIST.
1971	BARBOUR			DOROTHY E. WALLACE N.	B P	47 68	
1971	BARNES			JOSEPHINE S. KENNON C.	B P	49 65	1.63 ACRE, RIDGEWAY DIST.
1972	Barrett			Lynette C. Ronald L.	M.B.	50 96	Lot 4, Piedmont Realty Corp S/D, Msville Dist H.C.
1972	Barnes			Garnet H. James E.	M B	52 47	Lots 5 & 6, Magnolia St. Ridgeway List.
1972	Barnes			Kennon C. Josephine S.	M B	52 42	1.63 acres St Rt 687, Ridgeway Dist.
1973	BARNES			DAVID L. ELLA LOU C.	M B	55 02	LOT 11 SEC F, SUSAN LANE, RIDGEWAY DIST.
1973	BARBOUR			JONAH T.	M B	55 53	PORTION OF A 1.7 ACRE TRACT, BLKBERRY DISTRICT
1973	BARBOUR			DELOIS V. CURTIS E.	M B	56 23	1.56 ACRES ST RT 698, BLACKBERRY DISTRICT
1973	BARNES			FRANCES K W. CARLISLE	M B	56 89	PROPERTY U S RT 220 RIDGEWAY DISTRICT
1974	Barksdale			Beverly W Kenneth Wayne	M B	59 57	Lot 3 Mt Olivet Corp S D in Iriswood District

KEY

A. S. E. — Appraisal and Settlements of Estates
 B. P. — Blue Prints or Plat Books
 B. S. — Supervisors Books
 C. C. O. — County Court Orders

C. L. O. — Common Law Orders
 D. B. — Deed Books
 P. E. — Partition of Estates
 R. — Road Files
 S. — Surveyors Books

INDEX TO MAPS and ROADS
 HENRY COUNTY, VIRGINIA

(5 B)

YEAR	PARTY				BOOK OR FILE	Volume	Page	DESCRIPTION
	SURNAME	ABCDEFGHIJ	IJKLMNOP	QRSTUVWXYZ				
1974 1974	Barbour	Ann F Curtis F			B P	61	107	.60 Acre in Reed Creek District
1975 1975	Barnes	Henry Edward, Jr.	erron Louise Sh/		M B	62	15	Lot 6 Block 4 Map 3 Hillcrest Park S/D Reed Creek Dist
1975 1975	Barton		Kenneth O. Kathryn W.		M B	63	60	Lot 3 St Rt 671 Reed Creek District
1975 1976	BARBOUR		JULIAN WILLIAM SHIRLEY M.		M B	64	53	PORTION OF BOBBY I & WAYNE H. HODGES 31 ACRE TRACT REED CREEK DISTRICT
1976 1976	BARNES		LEWIS L. JUDI C. 2		M B	65	21	LOT 3 SEC 4 COLLINSVILLE HIGHLAND S.D MSVILLE DIST
1976 1976	Barbour	Daniel Wayne Linda W.			MB	65	134	Tract A State Rt. 629 H P Dist
1977 1977	Barnes	Ernest T.	Julia E.		M B	67	135	Lot 3 Sec a Pioneer Trail Martinsville Dist.
1977 1977	Barbour		Jonah T. Mary J.		M B	68	89	.45 acre parcel Dogwood Lane Blkberry Dist.
1978 1978	Barksdale		Lenwood E. Reva A.		M B	70	142	Lot X(.794acre) Iriswood Dist.
1979 1979	Barnes		Percy C., II		M B	72	13	Lot 3 St.Rt. 1245 Reed Creek Dist.
1979 1979	Barnes	Homer D.	I'lla C.		M B	72	81	Lot 5-A Sec I Sunrise Avenue Martinsville Dist.
1979 1979	Barnes	Donald N.	Peggy N.		M B	72	102	Tract A 2.038 ac Reed Crk. Dist.
1977 1979	Barnes	Ernest T.	Julia E.		M B	73	112	Lot 3 Sec 1 Pioneer Trail Martinsville Dist.
1979 1980	Barksdale, Jr.		Mary Law William Troy		M B	74	23	1.122 acres St. Rt. 610 Iriswood Dist.
1980 1980	Barr, Jr.		Robert Isaac Sandra J. R.		M B	74	96	Lot 7 A Block L Stultz Rd. Msville Dist.
1980 1980	Barbour	Estel Rick	Sandra F.		MB	75	35	Lot 1 Field Avenue Horsepasture Dist.
1981 1981	Barnes	Ernest Thomas	Julia Elliott		DB	334	148	Lot 14 Sec. Homestead Trail Martinsville District
1981 1982	Barham		Linda A. Luther W.		MB	76	100	Meadow Lane Reed Creek District Lot A
1982 1982	Barksdale		Lenwood E. Rena A.		DB	345	459	Milcie Lane 1 acre Iriswood District
1982 1982	Barnes	Billy Edward, Jr.			MB	76	138	St. Rt. 800 Tract, 2.08 acres Horsepasture District
1979 1982	Barnes	Frances G. James I.			DB	355	629	Kirk Street Lots 1-4 and Lot B Ridgeway District
1983 1983	Bartholomay	Elizabeth F. Howard C.			DB	367	559	Lots 3 and 1C, Marshall Field Co. Dogwood Lane, Horsepasture District
1983 1983	Barron	Archie I., Jr. Kimberly M.			MB	78	134	Unit 1 Pt. Lot 11 Sec. N, Carol Court, Martinsville District
1983 1983	Bartlett	DeMaris L.	Thomas J.		MB	78	137	Tract 1 22.520 acres St. Rt. 644 and 650, Iriswood District
1984 1984	Barbour	Estel B.	Josephine		HWY PB	16	18	St. Rt. 606, Right of Way, Reed Creek District, Virginia State Highway
1984 1984	Barbour		Josephine		DB	385	727	Tract A-3.058 Acres-N. Side of S. R. 669-Reed Creek Dist.
1984 1984	Barner	Calvin J.	Mable V.		DB	385	156	Lot 19-Section 5, Martins Circle-Kings Village Sub-division-Horsepasture Dist.
1984 1984	Barnes	E. Thomas	Julia E.		DB	384	633	Lot 15-Mt. Olivet Court Sub-Division-Iriswood Dis
1985 1985	Barnes	David L.	Lou C.		DB	398	687	Lots 7 and 8 Sec. D, Sheffield Terrace Sub., Ridgeway District
1985 1985	Barrett		Jane W. Johnny Ray		MB	81	187-196	Right of Way and Drainage Easements, Cardwell Lane, Henry County
1985 1985	Barbour		Josephine		MB	81	265-272	St. Rt. 606 anc 669, Tracts B and C, Reed Creek District
1985 1985	Barnes	Harrison T.	Lillie N.		DB	404	520	0.489 acre, Ridgeway District
1986 1986	Barbour		Margaret S. William B.		DB	416	433	Lot 2, Oakcrest Circle, Reed Creek District
1986 1986	Barham		Linda A. Luther W.		MB	81	1851-1852	Lot A, Meadow Lane, Reed Creek District

63

KEY

A. S. E. — Appraisal and Settlements of Estates
 B. P. — Blue Prints or Plat Books
 B. S. — Supervisors Books
 C. C. O. — County Court Orders

C. L. O. — Common Law Orders
 D. B. — Deed Books
 P. E. — Partition of Estates
 R. — Road Files
 S. — Surveyors Books

INDEX TO MAPS and ROADS
 HENRY COUNTY, VIRGINIA

YEAR	SURNAME	ABCDEFGHIJ	KLMNO	PQRSTUVWXYZ	BOOK OR FILE	Volume	Page	DESCRIPTION
86		Betty Jo						
86	Barbour	Gary L.			DB	423	82	Lot 3, St. Rt. 647, Roger M. Winn Sub., Iriswood District
86	Barbour	Delis L.	Margie M.		HWY	17	67-69	St. Rt. 606, Reed Creek District, Virginia State Highway
86	Barley	David A., Sr.	Stella M.		DB	430	456	1.0886 acres, Reed Creek District
87		Louann Schuler			MB	82	466-467	
87	Barrier	Donald Edward, II						St. Rt. 640, Tract 1, Ridgeway District
87	Barton	Joyce W.	Warren D.		DB	439	215	St. Rt. 683, Lot 3, Bk. B, Hamilton Woods Sub., Horsepasture District
87	Barton	Joyce W.	Warren D.		DB	439	225	Lot 4, Bk. B, St. Rt. 683, Hamilton Woods Sub., Horsepasture District
87	Barnard	Marvin D.	Virginia S.		MB	82	806-809	St. Rt. 948 and 635, Tract A-3, Ridgeway District
87	Barnes	Jimmy H.	Shirley R.		DB	447	535	5.465 acres, Oak Ridge Drive Reed Creek District
75	BARNES	James I.			MB	82	1284-1287	Horsepasture District, Henry County, Revision of the 0.12 Acre and a portion of the 0.25 acre lots shown on Plat for J. C. Woolridge
87	BARNES	LEWIS L., JUR.			MB	82	1592-1595	NORTH SIDE OF SR #648, IRISWOOD DISTRICT, BEING PART OF TRACT #3
87	BARNES	FRANKLIN R. ET ALS			HWY	17	175	SR #650 IRISWOOD DISTRICT HENRY COUNTY
87	BARNES	MELVIN H.			DB	465	593	HORSEPASTURE DISTRICT, HENRY COUNTY, 1.0843 ACRE SR #692
88	BARBOUR	WILLIAM G. PATRICIA C.			DB	468	9	WEST SIDE OF SR #108, REED CREEK DISTRICT, HENRY COUNTY, TRACT 1
88	BARKER	CALVIN E.			MB	82	1958-1959	IRISWOOD DISTRICT, 21.98 ACRES, HENRY COUNTY
88	BARKER	CALVIN E.	ROSIE L.		MB	82	1892-1895	MARTINSVILLE DISTRICT, SR #108, HENRY COUNTY
88	BARNES	PEGGY H.			DB	268	87	SOUTH EAST SIDE OF DOGWOOD LANE, RIDGEWAY DIST., LOT 4 SECTION "C", SHEFFIELD TERRACE SUBD
88	BARTH	STEVEN A. SANDRA G.			MB	82	1950-1951	SOUTH EAST SIDE OF RUTH HAIRSTON LANE, IRISWOOD DIST., LOTS 7 & 8, SECTION "A", SIMS VILLAGE SUBD
88	Bartlett	Frankie E. Trail	Roger L.		Hwy MB	18	111	Blackberry District, St Route 609
88	BARNES	ROGER L. PEGGY A.			DB	483	316	MARTINSVILLE DISTRICT OF HENRY COUNTY, 0.571 ACRES
89	BARNES	PEGGY A. ROGER L.			MB	83	208	WEST SIDE OF MT. OLIVET ROAD, IRISWOOD DISTRICT, BEING ALL OF LOTS 5, 6, & 7, WOODLAND HEIGHTS SUBD.
89	BARRETT	GIPSEY P.			DB	495	754	EAST SIDE OF RIVERMONT HEIGHTS RIDGEWAY DISTRICT OF HENRY COUNTY, LOT 4, J. R. SMITH SUB.
89	BARBAR	MILTON AUGUSTUS LLOYD L.			MB	83	457	NORTH SIDE OF VALLEY VIEW ROAD, PARTLY IN RIDGEWAY DISTRICT OF HENRY COUNTY LOT 15, SECTION "J"
89	BARKSDALE	SHARON R.			DB	505	50	SOUTHEAST SIDE OF ERWIN STREET EXT. MARTINSVILLE DISTRICT HENRY COUNTY LOT 29, SECTION "J"
89	BARRIGAR	GENE R.	TERESA R.		DB	506	334	SOUTHERLY SIDE OF LAUREL DRIVE IRISWOOD DISTRICT OF HENRY COUNTY LOT 9, LAUREL PARK SUBDIVISION
89	BARTON	EUNICE PAULINE			MB	83	529	HORSEPASTURE DISTRICT OF HENRY COUNTY 0.686 ACRES
90	BARBOUR	ESTEL RICK	SANDRA F.		DB	515	004	NORTHEASTERLY SIDE OF SUSAN DRIVE, MARTINSVILLE DISTRICT HENRY COUNTY, LOT 18
90	BARTEE	ALTON E. DEBORAH D.			DB	514	682	NORTH SIDE OF SR #650, IRISWOOD DISTRICT OF HENRY COUNTY, 64/100 ACRE
90	BARBOUR	JERRY M. SUSAN R.			MB	84	111	SOUTHEAST SIDE OF STATE ROUTE 1224, BLACKBERRY DISTRICT HENRY COUNTY, TRACT "A", 79.972 ACRES
90	BARHAM	LUTHER W. LINDA A.			MB	84	138	OFF THE NORTHERLY SIDE OF MEADOW LANE, AT THE WESTERLY END OF A CRUSHED STONE OUTLET ROAD, REED CREEK DISTRICT HENRY COUNTY, LOT "A"
90	BARTON	KENNETH O. KATHRYN W.			MB	84	131	SITUATED ON THE EASTERLY SIDE OF STATE ROUTE 648, IRISWOOD DISTRICT OF HENRY COUNTY, BEING PARTS OF LOTS 16, 17 & 18
90	BARNES	BILLY EDWARD	SARAH E.		MB	84	172	RIDGEWAY DISTRICT OF HENRY COUNTY, 1.19 ACRES
90	BARKER	NORMA JEAN			DB	524	514	NORTHEASTERLY SIDE OF STATE ROUTE #644, IRISWOOD DISTRICT HENRY COUNTY, LOTS 106, 107 & 108, THE RIDGECREST ACRES SUBDIVISION
90	BARNES	LEWIS L. JUDI C.			DB	527	613	MARTINSVILLE DIST HENRY COUNTY, SITUATED AT THE SOUTH EAST END OF A 60-FOOT RIGHT OF WAY LEADING OFF SOUTHEAST SIDE OF BEAVER RIDGE ROAD
90	BARLEY	DAVID A., JR. KAREN B.			MB	84	233	NORTHERLY SIDE OF MEADOW LANE, REED CREEK DISTRICT HENRY COUNTY, LOT "A"

KEY

A. S. E. — Appraisements and Settlements of Estates
 B. P. — Blue Prints or Plat Books
 B. S. — Supervisors Books
 C. C. O. — County Court Orders

C. L. O. — Common Law Orders
 D. B. — Deed Books
 P. E. — Portions of Estates
 R. — Road Files
 S. — Surveyors Books

INDEX TO MAPS and ROADS

(5C)

HENRY COUNTY, VIRGINIA

SOLE BY M & W PRINTERS, LYNCHBURG, VA.

MADE BY THE CITY INDEX COMPANY, COLUMBUS, OHIO

YEAR	PARTY				BOOK OR FILE	Volume	Page	DESCRIPTION
	SURNAME	ABCDEFGHIJ	IJKLMNO	PQRSTUVWXYZ				
1991 1991	BARBOUR	BETTY LOU	JAMES	CLYDE	DB	541	681	SOUTHWEST SIDE OF STATE ROUTE #687, RIDGEWAY DIST. HENRY COUNTY, PARCEL "A", 0.606 ACRE
1991 1991	BARWICK	BARRY E.			MB	84	540	NORTHEAST SIDE OF HENRY DRIVE, IRISWOOD DIST OF HENRY COUNTY, TRACT "E1"
1991 1991	BARNETTE	ANTHONY J.			DB	558	649	SOUTHEAST SIDE OF STATE ROUTE #827, BLACKBERRY DISTRICT OF HENRY COUNTY, PARCEL "A"
1992	BARBOUR	BETTY LOU	JAMES	CLYDE	HWY	20	16	RIDGEWAY DIST HENRY COUNTY, STATE ROUTE 687
1992	BARBOUR	EDWARD J. BARBARA FAYE			HWY	20	26	RIDGEWAY DISTRICT OF HENRY COUNTY, ROUTE 687, 0.165 ACRES
1992	BARBOUR		JAMES	CLYDE ET UX.	HWY	20	14-15	STATE ROUTE 687, RIDGEWAY DISTRICT OF HENRY COUNTY
1992 1992	BARTON		MARY	PAUL	MB	85	351/349	DRAINAGE EASEMENT & RIGHTS OF WAY HORSEPASTURE DIST HENRY COUNTY
1992 1992	BARBOUR		JAMES	CLYDE, JR. MARTIN	DB	581	262	SOUTHWEST OF STATE ROUTE 687, RIDGEWAY DISTRICT OF HENRY COUNTY, PARCEL "B", 1.246 ACRES
1992 1992	BARBOUR			TONY L. ROBIN S.	MB	85	487	EASTERLY SIDE OF STATE ROUTE #606, REED CREEK DIST. HENRY COUNTY, PARCEL 48A
1992 1992	BARLEY	DAVID A., JR.	KAREN	B.	MB	85	512	NORTHERLY SIDE OF MEADOW LANE, REED CREEK DIST. HENRY COUNTY, LOT "C", 1.407 ACRES
1992 1992	BARNES	EZRA H., JR.			MB	85	522	EAST SIDE OF SMITH LAKE ROAD, RIDGEWAY DIST. HENRY COUNTY, PARCEL 1, 1.12 ACRES
1992 1992	BARLOW	HAZEL G.	MARLENE	B.	MB	85	670	NORTHWEST SIDE OF STATE ROUTE 838, BLACKBERRY DIST. HENRY COUNTY, LOT 10, BARTHOLOMEW STONE HEIRS SUB. ALL OF PARCEL "B" AND "C"
1992	BARNES		KENNON C. JOSEPHINE S.		HWY	20	50	RIDGEWAY DIST. HENRY COUNTY, 0.01 ACRE, STATE ROUTE 687
1992 1992	BARTH			STEVEN A. SANDRA G.	MB	85	591	SOUTHEAST SIDE OF RUTH HAIRSTON LANE, IRISWOOD DIST. HENRY COUNTY, LOTS 7 AND 8, SEC. "A", "SIMS VILLAGE" SUBDIVISION
1993 1993	BARNES		JOSEPH P. NANCY M.		MB	86	90	RIDGEWAY DIST. HENRY COUNTY DRAINAGE EASEMENTS AND ROAD RIGHTS-OF-WAY
1992 1993	BARLOW	HAZEL G.			MB	86	155	NORTHWEST SIDE OF STATE ROUTE 838, BLACKBERRY DIST. HENRY COUNTY, LOT 10, BARTHOLOMEW STONE HEIRS SUB.
1993 1993	BARNES	DONNA P.			DB	619	655	NORTHEAST SIDE OF STATE ROUTE #1245, REED CREEK DIST. HENRY COUNTY, LOT 3
1993 1993	BARLOW	FRANKLIN D.		SHIRLEY S.	DB	624	158	SOUTHERLY SIDE OF A 30-FOOT RIGHT-OF-WAY, REED CREEK DIST HENRY COUNTY, TRACT 3A
1994 1994	BARBOUR	GINGER R.			DB	654	745	SOUTHERLY SIDE OF FLAMINGO ROAD, BLACKBERRY DIST. HENRY COUNTY LOT 49
1990 1995	BARBOUR		JERRY M.	SUSAN R.	MB	87	461	SOUTHEAST SIDE OF STATE ROUTE #1224, BLACKBERRY DIST. HENRY COUNTY
1995 1995	BARNER		JOE LOUIS	MARY M.	DB	668	562	NORTH SIDE OF EAGLE LANE HORSEPASTURE DIST. HENRY COUNTY, LOT 3, STATE ROUTE #1515
1995 1995	BARBOUR	DONALD K.			DB	671	463	REED CREEK DIST. HENRYCOUNTY, SECTION "A", EAST SHUMATE DRIVE, STATE ROUE #1116, 40' RIGHT-OF-WAY
1995 1995	BARBOUR	ALTON L.		WILLIE M.	MB	88	153	BLACKBERRY DIST. HENRY COUNTY, TRACT "A", 18.437 ACRES
1995	BARKSDALE	DOROTHY E.			MB	88	266	IRISWOOD DIST. HENRY COUNTY, VARIOUS PARCELS SHOWN, PARCEL A, B AND C
1995 1995	BARLEY	DAVID SR. ABNER	LETCHER	STELLA M.	MB	88	236	REED CREEK DIST., HENRY COUNTY, DRAINAGE EASEMENTS AND ROAD RIGHTS-OF-WAY
1995 1995	BARKSDALE	DOROTHY E.			MB	88	257	IRISWOOD DIST. HENRY COUNTY, PARCELS "A", "B" AND "C"
1995 1995	BARKSDALE	DOROTHY E.			MB	88	260	IRISWOOD DIST. HENRY COUNTY, PARCELS A, B AND C
1995 1995	BARLEY	CHARLOTTE A.			DB	699	511	SOUTHWEST ISDE OF NORTH CHESTNUT STREET, HORSEPASTURE DIST. HENRY COUNTY, LOT 9
1996 1996	BARBOUR			ROBIN S.	MB	88	462	REED CREEK DIST. HENRY COUNTY, LOTS 13 THRU 18 AND PART OF LOTS 19 THRU 22
1996 1996	BARBOUR		JERRY M.	SUSAN R.	MB	88	682	SOUTHWEST SIDE OF HAMILTNO ROAD, BLACKBERRY DIST. HENRY COUNTY, TRACT "A-1", LOTS 69A AND 69B, CAMBRIDGE ESTATE SUBDIVISION
1996 1996	BARBOUR			WILLIAM H. SHIRLEY W.	MB	88	651	CITY OF MARTINSVILLE AND RIDGEWAY DIST. LOTS 16 & 17 SECTION J NORTH SIDE VALLEY VIEW ROAD

KEY

A. S. E. — Appraisal and Settlements of Estates
 B. P. — Blue Prints or Plat Books
 B. S. — Supervisors Books
 C. C. O. — County Court Orders
 C. F. — Chancery Files

C. L. O. — Common Law Orders
 D. B. — Deed Books
 P. E. — Partition of Estates
 R. — Road Files
 S. B. — Surveyors Books

INDEX TO MAPS and ROADS
 HENRY COUNTY, VIRGINIA

8151. Permaplex Index No. 2. Made by Hall & McChesney Inc, Syracuse, N. Y.

Slod by J. P. Bell Company, Lynchburg, Va.

YEAR	PARTY				BOOK OR FILE	Volume	Page	DESCRIPTION
	SURNAME	ABCDEFGHIJ	KLMNO	PQRSTUVWXYZ				
1844	Bays			William	D B	13	85	Lot No 5 450 A on Fall & Middle Creeks
1895	Baughn			Martha A	D B	27	454	Dower of 50 A of land in Henry County on branch waters of Smith River
1895	Baughn (Est)			R K	D B	27	454	77 A & 40 poles in Henry County on branch waters of Smith River
1917	Bateman			Mary J	(P B P D B	3 38	221 270	83 A on South side of Smith River in Ridgeway Dist
1917	Bateman's (Est)			Joseph H	(P B P D B	3 38	221 270	Two tract land in Ridgeway Dist
1952	Bateman	Ann Elaine		Thomas G.	B P	5	40	6/10 acre on Mitchell Road in Ridgeway District
		Jeanne B.						# 5
1959	Bazakas	Apostolas C.			B P	14	92	Lot/N. W. Corner, R. E. Turner Prop. In R. C. Dist.
1963	Bazakas	Apostolos C./Jeanne B.			B P	23	88	Lot 10, Sec M, J.R. Smith Est., M'sville Dist
1968	BATES			LEONARD L.	B P	39	99	1. 14 ACRES, RTE #57, A. R. BATES PROP, IRISWOOD DIST.
1968	Bates et als	A. R.			Hwy PB	8	20	Property, Rte #57
1968	Bates	A. R.			Hwy PB	8	20	A. Property, Rte #57
1969	BAZZIE			PATRICIA S. RUSSELL LEE	B P	43	35	0.28 ACRE, RTE #T-750, RIDGEWAY DIST.
1973	BAYLOR	GEORGE F	JUDY P		M B	57	22	LOT 4 SEC 2 KINGS MT. S/D REED CREEK DISTRICT
1974	Baughman	Ernest H	Marlene K		B P	60	43	Lot 6 Sec E Shannon Hills S D in Ridgeway District
1973	Bates	Henry			B P	60	49	1.315 Acres in Iriswood District
1974	Bass			Michael R. Ruby C.	M B	62	22	Lot 10, Huntington Hills Subdivision Section I Northwest Vista View Lane, Ridgeway District
1976	BATEMAN			NORMA J.	M B	65	20	PROPERTY RIDGEWAY DISTRICT
1978	Bateman	Bessie Hopper			M B	69	89	Tract A 4.418 Ac St. Rt. 622 Ridgeway Dist.
1982	Bateman	Deeward A.		Yvonne L.	MB	76	127	Tracts land 2 St. Rt. 771 Ridgeway District
1983	Bateman	Eula C.			MB	77	151	Tract 2, 3 and 4 St. Rt. 636, Ridgeway District
1983	Bates			Shelia	MB	78	154	St. Rt. 650, Lots 16-18 Iriswood District
1984	Bateman	Daniel G.		Trudy V.	DB	376	536	Tract 3 1.029 acres on soil road, Ridgeway District
1984	Bateman	Daniel G.		Trudy V.	DB	385	343	Tract #3=SR. 771 Ridgeway Dist.
1985	Bates	Albert R., Jr.			DB	392	283	Lots 5 and 5X in Iriswood District
1985	Bason	Caro. C.		William H., Jr.	DB	403	684	Lot 10 Bk. 3, Huntington Rd., Ridgeway District
1972	Baublitz	Frederick U.		Victoria J.	DB	407	624	St. Rt. 620, Lots 32 and 34 Sec. G, Lots 33A & 33 B, Chatmoss Corporation Sub., Iriswood Dist.
1986	Basconi	Mildred Jean Massimo			DB	418	583	Lot 4, Sec. 2, St. Rt. 942, Blackberry Dist.
1986	Bateman	Eula C.	Heirs of	T. A.	MB	81	2204- 2207	St. Rt. 636, Tracts, Ridgeway District
1987	BAUGHMAN	DAVID E.		MILDRED A.	DB	462	377	"COLLINSVILLE HIGHLANDS" SUBDIVISION, SOUTHEAST SIDE OF BEAVER RIDGE ROAD, MARTINSVILLE DIST. HENRY COUNTY, LOT 7, SECTION 4
1988	BASHAM			TOMMY & TEREASA M.	DB	472	352	NORTHEAST SIDE OF SR #1642, IRISWOOD DISTRICT OF HENRY COUNTY, LOT 4, SHERWOOD COURT SUBDIVISION
1988	BATES	DOLLY A.		LEONARD L.	MB	82	2164- 2165	IRISWOOD DISTRICT OF HENRY COUNTY, 1.46 ACRES
1988	BATES	ALBERT R., JR.			DB	480	149	IRISWOOD DISTRICT OF HENRY COUNTY SR #57, 0.81 AC.
1989	BATEMAN	GARVIA RAY	JUDY S.		MB	83	320	TRACT #1 SOUTHERLY SIDE OF SR #750, RIDGEWAY DIST. HENRY CO
1989	BATEMAN	GEORGE ALLEN			MB	83	543	WEST SIDE OF SR #771, RIDGEWAY DISTRICT OF HENRY COUNTY

(M)

KEY

A. S. E. — Appraisal and Settlements of Estates
 B. P. — Blue Prints or Plat Books
 B. S. — Supervisors Books
 C. C. O. — County Court Orders
 C. F. — Chancery Files

C. L. O. — Common Law Orders
 D. B. — Deed Books
 P. E. — Partition of Estates
 R. — Road Files
 S. B. — Surveyors Books

INDEX TO MAPS and ROADS

HENRY COUNTY, VIRGINIA

8151. Permaflex Index No. 2. Made by Hall & McChesney Inc, Syracuse, N. Y.

Slod by J. P. Bell Company, Lynchburg, Va.

YEAR	PARTY				BOOK OR FILE	Volume	Page	DESCRIPTION
	SURNAME	ABCDEFGHIJ	KLMNO	PQRSTUVWXYZ				
90								SITUATED OFF THE NORTH END OF SR #771, RIDGEWAY DIST HENRY COUNTY, TRACT 4, 1.000 ACRE
90	BATEMAN		LISA K.		MB	84	330	
91								MARTINSVILLE DISTRICT OF HENRY COUNTY, CLEARFIELD HEIGHTS SUBDIVISION, DRAINAGE EASEMENTS AND ROAD RIGHTS-OF-WAY
91	BATES		KENNETH R.		MB	84	621	
91								EAST AND WEST SIDE OF STATE ROUTE 771, RIDGEWAY DISTRICT HENRY COUNTY
91	BATEMAN		GEORGE ALLEN		MB	85	134	
92								0.27 ACRE MAPLE DRIVE SR 1138 COLLINSVILLE DIST HENRY CO
92	BASHA		GENEVA H. NICHOLAS L.		DB	579	397	
1992				WAYNE T.				NORTHERLY SIDE OF MARHILL DRIVE, RIDGEWAY DIST HENRY CO
1992	BAUCINO			SUSAN L.	MB	85	629	LOT 11 BLK "7", EDGEWOOD, INC.
1993								NORTHERLY SIDE OF MARHILL DRIVE, RIDGEWAY DIST HENRY COUNTY, LOT 12, BLOCK "7", THE EDGEWOOD SUB. SEC III
1993	BAYLISS		CAROLYN T.	RICHARD C.	MB	86	290	
1993								RIDGEWAY DIST. HENRY COUNTY, LOT 11, SECTION B, VENNA AVENUE
1993	BATES		GINGER H.	RICKY L.	DB	624	578	
1993				JOSEPH A.				SOUTHWEST SIDE OF ELLSWORTH COURT, RIDGEWAY DIST. HENRY COUNTY, LOT 4, BLOCK 4, EDGEWOOD SUB., SEC. II
1993	BATTLESON			LESLIE A.	DB	623	437	
1994								N/E Side of Burch Dr., Iriswood Dist, Henry Co. Lot 3, Chatmoss Place S/D
1994	Bason		Carol C.	William H.Jr.	DB	635	64	
1996								SOUTH SIDE OF NICOLE DRIVE, REED CREEK DIST. HENRY COUNTY, LOT 10
1996	BATES		KENNETH R.		DB	714	178	

KEY

A. S. E. — Appraisement and Settlements of Estates
 B. P. — Blue Prints or Plat Books
 B. S. — Supervisors Books
 C. C. O. — County Court Orders
 C. F. — Chancery Files

C. L. O. — Common Law Orders
 D. B. — Deed Books
 P. E. — Partition of Estates
 R. — Road Files
 S. B. — Surveyors Books

INDEX TO MAPS and ROADS
 HENRY COUNTY, VIRGINIA

8151. Permindex Index No. 2. Made by Hall & McChesney Inc, Syracuse, N. Y.

Slod by J. P. Bell Company, Lynchburg, Va.

YEAR	PARTY				BOOK OR FILE	Volume	Page	DESCRIPTION
	SURNAME	ABCDEFGHIJ	KLMNO	PQRSTUVWXYZ				
1779	Beck			Paul	S B	1	56	459 A beginning at Jonas Corner white oak to a branch at Robert Jones line
1818	Beck			Richard B	S B	1	485	521 A on waters of Turkeycock Creek
	Beale			Sarah A Thomas O	B P	1	190	122 A in Irisburg District Henry County Virginia
1897	Beck & Heirs	Ann Eliza			D B	29	216	4 1/2 A near Town of Martinsville Virginia
1960	Beason	Billy G.		Patricia K.	B P	16	50	Lot 3, Blk. C, Martinsville District
1962	Beason	Billy G.		Patricia K.	B P	20	82	Lot, W. W. Roberts et ux Sub. Div. R. C. Dist.
1953	Beard	Hattie			B.P.	21	69	Lot, Ridgeway Dist
1964	Beck	Florence W.		Thomas D.	B P	25	90	Lots, 87,88,89, J. H. Going prop. Martinsville Dist.
1968	Beamer		J. Roy		B P	40	44	Lots 1-4, Rte #687, Horsepasture Dist.
1969	Beckner		J. Louis		B P	8	47	Rte #724
1970	BEAMER	ALLAN LEWIS	MARTHA BALES		B P	44	88	LOT #13, OAKLAND DRIVE, DON DONALDSON, MARTINSVILLE DIST.
1971	BECKER	CLAUDE S. JR.	NORMA JEAN		B P	48	16	LOT #18, SEC. 4, HIGHLAND PARK, HORSEPASTURE DIST.
1975	Beaupre	Eugene A.		Virginia K.	M B	62	82	Lot B. Yount & Keys Construction Rt 890 Reed Creek Dist.
1975	Beasley		Louise K	Thomas L	M B	62	44	Portion of lot 61 Longview Dev. S/D. Msville Dist.
1976	BEAM	BEECHER C		PATRICIA J	M B	64	64	LOT S MAPLE DRIVE COLLINSVILLE Msville Dist.
1977	Beamer	Allan L		Martha Janet B	M B	66	69	Lot 14 Sec A Reed Creek
1976	Beavers, Sr.		Joseph L.		M B	65	147	Lots 10-13 H P Dist
1977	Beck		Iva D.		M B	66	147	Lot 3 Blk 3 Ridgeway Dist
1977	Beckett		Margaret B.	Robert L.	M B	66	145	Lot 10 Blk A Msville Dist
1978	Beavers		Lindy Randolph	Karen D.	M B	66	145	Lot 10 Blk A Msville Dist
1978	Beavers		Sam Jack	Virginia Lea	M B	70	137	Lot 1-X, Lot Y, Lot 1-Z, Martin sville Dist.
1978	Beavers		Jack A.	Nancy J.	M B	70	146	Lots 112-114, part Lot 111 Circle Dr. Martinsville Dist.
1979	Beavers	Cynthia Joyce		Ronald L.	M B	71	91	Lot 39 St. Rt. 949 H. P. Dist.
1979	Beames	Beecher			M B	72	32	Parcel 7 Y Jeryl St. Martinsville Dist.
1979	Becker	Christopher A.		Teresa P.	M B	72	147	Lot 1 Sec C Laurel Drive Iriswood Dist.
1980	Beale	Branda B.		Charlie T.	MB	75	54	St. Rt. 749 Lots 57-61 Ridgeway District
1983	Beck		John W.	Tammy M.	DB	358	397	Lot 10 Merriman Road, Horsepasture District
1984	Beavers		Virginia Lea	Sam Jack	MB	79	91	Lot 1X, Lot Y and Tract 1Z on Blemont Street in Martinsville District
1985	Beavers		Nancy Louise Jones		DB	392	624	Lot 2XR, Belmont Street, Martinsville District
1986	Beam	Frances S.		Blaine R.	DB	420	21	Lots 13-16, Bk. A, Gatewood Road, Martinsville District
1987	Beard	Ann E.		Charles T.	MB	82	937	936-St. Rt. 666, Lot 6-R Bk. 2, Blackberry District
1988	BEALE	HAZEL CHURCH			MB	82	1786-1787	SR #762, RIDGEWAY DISTRICT, HENRY COUNTY PARCELS A, B AND C
1988	BEAVERS	CAROL C.			DB	482	105	SOUTHEAST SIDE OF MILES ROAD, MARTINSVILLE DIST. HENRY COUNTY, LOT 2, BLOCK 3, SECTION 2, THE VILLA HEIGHTS CORP. SUB.
1988	BEAVERS	CYNTHIA J.		RONALD L.	MB	83	111	EAST SIDE SR #630, HORSEPASTURE DISTRICT OF HENRY COUNTY, PARCEL "A", 2.573 ACRES
1988	BECK	DONALD M. AND CAROLYN S.			DB	486	174	SOUTHWEST SIDE OF TURNER ASHBY COURT, IRISWOOD DISTRICT OF HENRY COUNTY, LOT 5, SECTION "R"

KEY

A. S. E. — Appraisal and Settlements of Estates
 B. P. — Blue Prints or Plat Books
 B. S. — Supervisors Books
 C. C. O. — County Court Orders
 C. F. — Chancery Files

C. L. O. — Common Law Orders
 D. B. — Deed Books
 P. E. — Partition of Estates
 R. — Road Files
 S. B. — Surveyors Books

INDEX TO MAPS and ROADS

HENRY COUNTY, VIRGINIA

8151. Permaflex Index No. 2. Made by Hall & McChesney Inc, Syracuse, N. Y.

Slod by J. P. Bell Company, Lynchburg, Va.

YEAR	PARTY			BOOK OR FILE	Volume	Page	DESCRIPTION
	SURNAME	ABCDEFGHIJ	KLMNOPQRSTUVWXYZ				
89	BEALE	ELIZABETH I.	KEVIN	MB	83	585	MARTINSVILLE DISTRICT OF HENRY COUNTY, DRAINAGE EASEMENTS AND ROAD RIGHTS-OF-WAY
89	BEALE		KEVIN	MB	83	585	MARTINSVILLE DISTRICT OF HENRY COUNTY, DRAINAGE EASEMENTS AND ROAD RIGHTS-OF-WAY
90	BEAL	ANTHONY PRESTON	RHONDA HATCHER	MB	84	51	SITUATED ON THE SOUTHEAST SIDE OF SUNSET AVENUE VILLA HEIGHTS, OF MARTINSVILLE DISTRICT OF HENRY COUNTY, LOT "D"
90	BEALE	ELIZABETH I.	KEVIN L.	HWY	19	129	MARTINSVILLE DISTRICT OF HENRY COUNTY, ROUTE 108 NORTHWESTERLY SIDE OF COUNTRY PLACE IN THE IRISWOOD DISTRICT, HENRY COUNTY, LOT 10 AND LOT 11, "A PLACE IN THE COUNTRY"
90	BEATTY	BARBARA S.		MB	84	91	
73	BEAL		ROBERT LEE ESTATE	MB	84	250	RIDGEWAY DISTRICT HENRY COUNTY, STATE ROUTE #762
90	BEASLEY	GRACIE		MB	84	240-241	HORSEPASTURE DISTRICT OF HENRY COUNTY
90	BECKER	GINGER M.		DB	529	699	EASTERLY SIDE OF AUTUMN DRIVE, MARTINSVILLE DISTRICT HENRY COUNTY, LOT 26 SECTION "K", J. R. SMITH ESTATE SUBDIVISION
91	BEAVERS		RONALD L.	MB	84	371	WEST SIDE OF STATE ROUTE 630, HORSEPASTURE DISTRICT HENRY COUNTY
90	BEASLEY	GRACIE		MB	84	324	HORSEPASTURE DISTRICT OF HENRY COUNTY, OFF OF STATE ROUTE 683
91	BECKETT		LENDY R. KAREN D.	MB	84	564	HORSEPASTURE DISTRICT OF HENRY COUNTY, 1.08 ACRE +
91	BEAM	CATHERINE L.	JERRY H.	DB	552	202	EAST SIDE OF WESTOVER CIRCLE RIDGEWAY DISTRICT OF HENRY COUNTY, LOT 35, "GLENN COURT NO. 2" SUBDIVISION
93	BEAMER	HAZEL H.		HWY	30	57	BLACKBERRY DIST. HENRY COUNTY, STATE ROUTE 687, .10 ACRES
1993	BECKETT		LINDY R. KAREN D.	MB	86	221	HORSEPASTURE DIST. HENRY COUNTY, ALL OF A 1.08 ACRE + TRACT
1993	BEAM	BEECHER C.	PATRICIA J.	DB	632	256	SOUTH SIDE OF MAPLE DRIVE, COLLINSVILLE DIST. HENRY CO. LOT "S" AND ALL OF LOT "7Y"
1993	BEAM		JEFFREY W.	MB	86	424	ALMA BOULEVARD, REED CREEK DIST. HENRY COUNTY LOT 15, COLLINSVILLE
1993	BEARDSLEE		PATRICIA GAIL	MB	86	454	EAST SIDE OF STATE ROUTE 676, BLACKBERRY DIST. HENRY COUNTY, TRACT "A", 20.000 ACRES
1993	BECKER		MANUEL N. NORMA J.	DB	624	531	RIDGEWAY DIST. HENRY COUNTY, LOT 32 SHEFFIELD PLACE SUB. WINTHROP ROAD
1994	Beachum	Ann E.		MB	86	587	Reed Ck. Dist. Henry Co., 28.28 Acres
1994	BEAVERS		JOHN W. LINDA G.	MB	87	259	SITUATED ON THE SOUTH SIDE OF STATE ROUTE #627 AND STATE ROUTE 742, HORSEPASTURE DIST. HENRY COUNTY, PARCEL "A" 1.408 ACRES
1995	BEAL	CAROLYN L.	JAMES RAY	HWY	21	121	TOWN OF BASSETT, 0.36 ACRES, ROUTE 672

KEY

A. S. E. — Appraisal and Settlements of Estates
 B. P. — Blue Prints or Plat Books
 B. S. — Supervisors Books
 C. C. O. — County Court Orders
 C. F. — Chancery Files

C. L. O. — Common Law Orders
 D. B. — Deed Books
 P. E. — Partition of Estates
 R. — Road Files
 S. B. — Surveyors Books

INDEX TO MAPS and ROADS

HENRY COUNTY, VIRGINIA

Slod by J. P. Bell Company, Lynchburg, Va.

8151. Permaflex Index No. 2. Made by Hall & McCheaney Inc, Syracuse, N. Y.

YEAR	PARTY			BOOK OR FILE	Volume	Page	DESCRIPTION
	SURNAME	ABCDEFGHIJ	KLMNOPQRSTUVWXYZ				
1981							
1981	Belton	Claude		MB	76	26	St. Rt. 629 10 acres Horsepasture District
1953							
1981	Belton	Claude	R. J.	MB	76	25	Moore Mill Property Horsepasture District
1982							
1982	Bell	Bruce David	Judith Ann	DB	352	391	Randolph Street, Martinsville District Lot B 1
83			Patricia H.				
83	Belton		Ricky Lee	MB	78	90	U. S. 58 and St. Rt. 759, Parcel A, 1.581 acres, Horsepasture District
84							
84	Belcher	Henry A.		MB	80	30	Lot 1-Blk1, Lot 20-35-Blk 2, Lot 3-5 Blk, 3 Lakeview Sub/ Division-Ridgeway Dist.
85							
85	Beggarly	Ernest W.	Joy W.	MB	80	149	Lot 8 Sec. V., Chatmoss Corporation Sub., W. Stonewall Jackson Trail, Iriswood District
86	Bell	Allie D.		HWY PB	16	82	St. Rt. 641, Ridgeway District
86	Belcher	Kimberly M.	Ronald S.	DB	424	748	Lot 38, Pleasant Grove Acres Sub., Mack Road
86	Belcher	Lester Lloyd	Peggy Keith	HWY PB	17	130	U. S. 220 and St. Rt. 621, Ridgeway District Virginia State Highway
89							
89	BELCHER	DENISE P.	JERRY W.	DB	499	87	NORTHWEST SIDE OF SR #675, BLACKBERRY DISTRICT OF HENRY COUNTY, BEING ALL OF 1.77475 ACRE TRACT
89							BLACKBERRY DISTRICT OF HENRY COUNTY, DRAINAGE EASEMENTS AND ROAD RIGHTS OF WAY
89	BELCHER	DARA	OLEN	MB	83	353-354	SOUTHEAST SIDE OF SR #639, RIDGEWAY DISTRICT OF HENRY COUNTY, TRACT 5-R1, 8.542 ACRES
89	BELL	LUKE DAVID	JEAN HALL	MB	83	426	
90							
90	BELTON	CHRISTOPHER N.	BARBARA E.	MB	84	167	NORTHEAST SIDE OF STATE ROUTE #775, BLACKBERRY DISTRICT HENRY COUNTY, TRACT A, 15.811 ACRES
91							
91	BELCHER	NANCY B.	SAMUEL W., JR.	DB	536	189	SOUTHEAST SIDE OF STATE ROUTE 676, BLACKBERRY DISTRICT HENRY COUNTY, LOTS 1 AND 2
91	BEHELER	C. WENDAL		MB	85	115	EAST SIDE OF STATE ROUTE 993, REED CREEK DISTRICT OF HENRY COUNTY LOT 13B 14B 15B 16B 17B 18B 19B 20B 21B 22B 23B AND 24B OF THE GEORGE W. ENGLISH SUBDIVISION
91	BEHELER	C. WENDAL		MB	85	116	EAST SIDE OF STATE ROUTE 993, REED CREEK DIST HENRY CO LOTS 13A 14A 15A 16A 17A 18A 19A 20A 21A 22A 23A AND 24A OF THE GEORGE W. ENGLISH SUBDIVISION
92	BELL	BRUCE A.	TONYA A.	DB	571	491	NORTHWEST SIDE OF STATE ROUTE 827, BLACKBERRY DISTRICT HENRY COUNTY, LOT 1R AND 2R
92	BELL	ROBERT F.	SUZANNE R.	MB	85	233	NORTHEAST SIDE OF ROMANA DRIVE, RIDGEWAY DISTRICT OF HENRY COUNTY, LOT 38A, SECTION "E", SHANNON HILLS SUBDIVISION
1992							
1992	BELCHER	EMMA D. P.	JACKIE D.	DB	581	213	NORTHEAST SIDE OF STATE ROUTE 949, HORSEPASTURE DIST. HENRY COUNTY, LOT 16
92	BELTON	T. BRUCE		MB	85	564	SOUTHWEST SIDE OF STATE ROUTE #692, HORSEPASTURE DIST. HENRY OCUNTY, PARCEL "B"
92	BELL	ELEN	W. ROBERT	MB	85	632	NORTHWEST SIDE OF LANCER LANE, IRISWOOD DIST HENRY COUNTY BEING PART OF LOT 16 AND ALL OF LOT 17, MT. OLIVET COURT SUBDIVISION
1993	BELLER	ERNESTINE R.	JAMES K. P. III	MB	86	153	WESTERLY SIDE OF STAFFORD CIRCLE, IRISWOOD DIST. HENRY COUNTY, LOT 10, "CHATMOSS PLACE" SUBDIVISION
1993	BELTON	RICKY LEE	PATRICIA H.	HWY	20	115	ROUTE 58, 1.581 ACRE, HORSEPASTURE DIST. HENRY COUNTY
1993	BELTON	RICK L.	PATRICIA H.	DB	611	71	NORTHWEST SIDE OF STATE ROUTE 836, HORSEPASTURE DIST. HENRY COUNTY, LOT 7, "GARTHWOODS SUBDIVISION"
94	Bedwell	Eleanor Gail Whitten	Donald L. Jr.				S/E side of Bassett Hgts., Reed Ck. Dist., Henry Co., Lot A
1994	BELCHER	RETTA A.		DB	662	558	BLACKBERRY DIST. HENRYCOUNTY STATE ROUTE 678, 50' RIGHT-OF-WAY
1994	BELCHER	RETTA A.		DB	663	137	BLACKBERRY DIST. HENRY OCUNTY, STATE ROUTE 678, 50 FOOT RIGHT-OF-WAY
1995	BELCHER	DORA	OLEN	MB	87	427-428	BLACKBERRY DIST. HENRY COUNTY, DRAINAGE EASEMENTS AND ROAD RIGHTS OF WAY
1966	BELTON	FRED ET ALS.		DB	692	419	NORTH SIDE OF STATE ROUTE #696, HORSEPASTURE DIST. HENRY COUNTY
1984	BELTON	FRED	LESSIE	MB	88	227	HORSEPASTURE DIST. HENRY OCUNTY, 11.02 ACRES *
1996	BEHELER	C. WENDAL		MB	88	697	OFF THE EAST SIDE OF STATE ROUTE #933, REED CREEKDIST. HENRY COUNTY, 21R, 22R, 23R & 24R 13S 14S 15S 16S 17S 18S 19S 20S 21S 22S 23S AND 24S, LOTS 15R, 16R, 17R, 18R, 19R, 20R

KEY

A. S. E. — Appraisal and Settlements of Estates
 B. P. — Blue Prints or Plat Books
 B. S. — Supervisors Books
 C. C. O. — County Court Orders
 C. F. — Chancery Files

C. L. O. — Common Law Orders
 D. B. — Deed Books
 P. E. — Partition of Estates
 R. — Road Files
 S. B. — Surveyors Books

INDEX TO MAPS and ROADS

HENRY COUNTY, VIRGINIA

MSL Permaflex Index No. 2. Made by Hall & McChesney Inc, Syracuse, N. Y.

Stod by J. P. Bell Company, Lynchburg, Va.

YEAR	PARTY			BOOK OR FILE	Volume	Page	DESCRIPTION
	SURNAME	ABCDEFGHIJ	KLMNOPQR				
1782	Bennet		Richard	S B	1	229	165 A on south branch of Little Dan River
1844	Bernard Estate		William	D B	13	25	70 lots on Fall & Middle Creeks containing 2950 Acres
1909	Bendall		R A	D B	34	364	659 A in Henry County in Leatherwood Dist known as Jones Ridge
1918	Bennett et al		Lucy	D B	39	190	Lots C & 2 on New Street in Martinsville Henry Co
1922	Berlin		M	B P	2	42	Ashkin Street Subdivision of Park Place
1922	Berlin		M	D B	42	130	Lots No 1 & 2 & 3 on Moss Street in Martinsville Va
1924	Bennett et al		Lucy	D B	44	418	Lot C & lot 2 on Church St east Martinsville Henry Co
1934	Berger	Herman		(P B P (D B	3 46	124 291	Lots on Fayette Street in Martinsville Va
1955	Bennett	Betty S Henry E.		B P	8	16	Lot 59 Map 4 Paul W Bowles Martinsville District
1956	Bennett		Joseph Stultz	B P	8	105	Lot A Sec N Villa Heights Martinsville District
1946	Bennett et al		J R	B P	9	36	9 lots in Martinsville District
1958	Bernard		W. F.	B P	12	93	6 lots near Bassett in Reed Creek District
1959	Benedict	Ann T. George A.		B P	14	45	Lot 47, Glenn Court Sub. Div. Ridgeway Dist.
1958	Bernard		W. F.	B P	13	21	Various Lots at Bassett in R.C. Dist.
1959	Bernard		W. E.	B P	13	21	Lots 8,9,10,11, in S. Bassett, R. C. Dist.
1958	Bernard		W. F.	B P	13	22	Lots 30 thru 36 on St. Rt. 672 in R. C. Dist.
1960	Bennett	Betty S. Henry E.,		B P	16	21	Lot 80, Longview Dev, in M'ville Dist.
1958	Bernard		W. F.	B.P.	18	74	7 lots on St. Rt. 672, R.C. Dist.
1963	Bennett	Homer C.		B.P.	22	57	2 tracts, St. Rt. 665, R.C. Dist
1963	Berry		Verlie C. Royal M.	B P	24	56	2 lots, St. Rt. 601, H. P. Dist
1964	Bennett	Ednar B.		B P	25	44	Lot, St. Road #606 R.C. Dist.
1963 1964	Berry		Royal M. Verlie C.	BP	25	61	Lot A, B, St. Road 601 H. P. Dist.
1964	Bennett	Edgar E.	Vivian M.	B P	26	76	Lot 104, Glenn Court, # 3 Ridgeway Dist.
1965	Bennett		Mildred H.	B P	28	73	1.01 acres, St. Rd. 647, L'wood Dist.
1966	Bennett	Holland	Wallace	B P	31	67	1.01 acres St. Rt. 647, L'wood Dist.
1966	Bennett	Mildred /	Samuel /	B P	31	67	1.01 acres St. Rt. 647, L'wood Dist.
1966	Benfield	Goldie B.	Phillip M.	B P	34	63	Tract, Rte #832, Horsepasture District
1969	Benefield	Arlie M.		B P	41	54	Tract, Horsepasture Dist.
1969	Billings	Mary McPeak Jack F.		B P	41	77	2.69 Acres, Rte #817, Reed Creek Dist.
1970	BERNARD		NANCY R. WILLIAM E.	B P	45	17	LOT #13, SEC. S., CAMPB BRANCH HILLS, IRISWOOD DIST.
1970	BENNETT	FRANK J.	NORA B.	B P	45	26	MARTINSVILLE DIST LOTS 1 & 2 & 1.26 ACR, WEST OF RTE #220, COLLINSVILLE
1970	BENNETT		MARIE BIGGS	B P	46	49	0.282 ACRES, RTE #743, MARTINSVILLE, DIST.
1971	BENNETT	DAVID FRANKLIN	PATRICIA H.	B P	48	27	PARCEL A., RTE #688, RIDGEWAY DIST.
1973	BENNETT		JOYCE M	M B	57	21	LOT 6 MT. OLIVET CORP S/D IREWOOD DISTRICT
1974	BENTON	BEULAH M AARON		M B	58	49	LOT 2 NOEL M TATUM S/D IN HORSEPASTURE DISTRICT
1973 1974	Berry		James E	M B	61	84	Lot 1 Skyline Forest S D St Rt 752

KEY

A. S. E. — Appraisement and Settlements of Estates
 B. P. — Blue Prints or Plat Books
 B. S. — Supervisors Books
 C. C. O. — County Court Orders
 C. F. — Chancery Files

C. L. O. — Common Law Orders
 D. B. — Deed Books
 P. E. — Partition of Estates
 R. — Road Files
 S. B. — Surveyors Books

INDEX TO MAPS and ROADS

HENRY COUNTY, VIRGINIA

8151. Permaflex Index No. 2. Made by Hall & McChesney Inc, Syracuse, N. Y.

Slod by J. P. Bell Company, Lynchburg, Va.

YEAR	PARTY			BOOK OR FILE	Volume	Page	DESCRIPTION
	SURNAME	ABCDEFGHIJ	KLMNOP				
1976							
1977	Bennett	Alvin G.			M B	66 56	Parcel A Ridgeway Dist
1978	Benton	Herman L.			M B	70 74	1 acre lot St. Rt. 752 Ridgeway DIST.
1978	Berry	Jacueline G.			M B	70 154	Lot 11 Blk 1 Carriage Ct. Ridgeway Dist.
1978	Bennett	David F.			M B	70 148	Lot 2, St. Rt. 669 Reed Crk Dist.
1978	Bennett	Carolyn C.					
1979	Bennett	Karen J.			M B	71 102	Lot 11 Sec I Colonial Drive Martinsville Dist.
1979	Bennett	Alvin G.			M B	73 70	Parcel 1 & Parcel 2 S. Wilson St. Martinsville Dist.
1976	Bennett	Mildred Holland			MB	75 118	St. Rt. 616 83.10 acres Iriswood District
1981	Bennett						
1982	Benton	Floyd E.			DB	345 171	St. Rt. 672 Reed Creek District
80	Bennett	Christine M.			MB	77 51	S. Daniels Creek Road Lot A and Lot B Martinsville Dist.
82	Bennett	Irene C.			DB	353 495	Lot 10 Mountain View Rd. Rich Acres Ridgeway District
83	Bennett	Christine M.			DB	366 316	Pt. Lots 5 and 6 on St. Rt. 683 in Blackberry District
83	Benson	Cynthia E.			MB	78 141	St. Rt. 697, Tract 1 2.101 acres Iriswood Dsitric
84	Benton	Floyd E.			DB	373 456	St. Rt. 672, Lot 15, Bassett Heights, Reed Creek District
84	Bennett	Christine M.			MB	79 4	St. Rt. 663, 3.063 acres (3.09 acres), Martinsville Dist.
84	Benfield	Cuba I.			MB	80 32	H. C. Tract #1-St. Rd. #839-Martinsville Dist.
85	Benton	William C.			DB	395 106	Lot 14, Chestnut Place, Horsepasture District
85	Benfield	Cuba S.			MB	81 154-161	Lots 1-7, Barrows Mill Road, Martinsville District
85	Benfield	Cuba S.			MB	81 420-425	St. Rt. 663 and Antler Trails, Tract 1-5, Sec. B., Antler Trails
85	Benfield	Cuba S.			MB	81 432-437	Tracts 4, 5, 6 and 7, Buck Lane, Antler Trails S/D
85	Benfield	Cuba S.			MB	81 426-431	Tracts 3, 8 and 9 Henry County, Antler Trails S/D
86	BENNETT	Vesta E.			HWY PB	17 27	St. Rt. 606, Reed Creek District, Virginia Highway Comm.
86	Bennett	Henry L.			MB	82 41-42	Lots 4 and 25 and Pt. Lots 3 and 26, Park Road and Campbell Court, Reed Creek District
86	Bennett	Vester E.			HWY	17 27	St. Rt. 606, Reed Creek District, Virginia State Highway
86	Berger	Bruce A., Sr.			DB	431 152	Lot 12, Bk. 6, Sec. 2, Chatmoss Court Sub., Yeatts Road Iriswood District
87	Bennett	Goldie P.			MB	82 928-935	Drainage Easement and Road Right of Way, Virginia Dept. Trans. Const. Easement, Ridgeway District, Palmer Drive
87	Bennett	Goldy P.			MB	82 992-999	Drainage Easement and Road Right of Way, Virginia Dept. Trans. Easement, Palmer Drive, Ridgeway District
88	BENNETT	ALVIN G. AND FRAN D.			HWY	18 11-13	REED CREEK DISTRICT, HENRY COUNTY, ST RT 606 SECONDARY ROAD
88	BENTON	LUCILLE K.			DB	487 434	1.97 ACRES, RIDGEWAY DISTRICT, HENRY COUNTY
89	BENNETT	ALVIN G. FRAN D.			HWY	18 239	ROUTE 606
90	BERGMAN	STUART M.			MB	84 373	SOUTHERLY SIDE OF HUNT WOODS DRIVE (PRIVATE) IRISWOOD DISTRICT OF HENRY COUNTY, TRACT 1, HUNT WOODS PLANTATION AT CHATMOSS SUBDIVISION
91	BENNETT	KAREN J. WILLIAM W.			MB	84 548	MARTINSVILLE DIST HENRY COUNTY, TRACT D-R AND ALL OF LOT 23, WEST SIDE OF DOUGLAS ROAD
91	BERNARD	RICKY D.			DB	550 422	FAIRLANE DRIVE, REED CREEK DIST LOT 18-B AND LOT 19-A OF J. S. LAVINDER SUBDIVISION
1992	BENNETT	HENRY G., JR. (TRUSTEE IN BANKRUPTCY)			MB	85 183	NORTH SIDE OF STATE ROUTE 838, AND OFF THE WEST SDIE OF STATE ROTUE 833, BLACKBERRY DIST HENRY CO, PARCEL "A" PARCEL 141F AND 141H
1992	BENNETT	HENRY G., JR. (TRUSTEE IN BANKRUPTCY) FOR DONALD H. AND JOE D. SMITH					

KEY

A. S. E. -- Appraisements and Settlements of Estates
 B. P. -- Blue Prints or Plat Books
 B. S. -- Supervisors Books
 C. C. O. -- County Court Orders

C. L. O. -- Common Law Orders
 D. B. -- Deed Books
 P. E. -- Portions of Estates
 R. -- Road Files
 S. -- Surveyors Books

INDEX TO MAPS and ROADS

(138)

HENRY COUNTY, VIRGINIA

SOLD BY M & W PRINTERS, LYNCHBURG, VA.

MADE BY THE COTT INDEX COMPANY, COLUMBUS, OHIO

YEAR	PARTY				BOOK OR FILE	Volume	Page	DESCRIPTION
	SURNAME	ABCDEFGHIJ	IJKLMNOP	QRSTUVWXYZ				
92 92	BENNETT		LISA M	RONALD E	DB	576	466	LOT 1 SEC 12EASTERLY SIDE OF PIONEER TRAIL & ON THE SOUTHERLY SIDE OF FOX CHASE DRIVE COLLINSVILLE DIST
92 92	BENTON		MILTON ROY, JR	JUDY B	DB	579	615	LOT 9 HANOVER PLACE SUBD EAST SIDE OF HANOVER PLACE RIDGEWAY DIST
90 92	BERGMAN			STUART M.	M B	85	329	TRACT 1 HUNT WOODS PLANTATION AT CHATMOSS SUBD SOUTHERLY SIDE OF HUNT WOODS DRIVE (PRIVATE)
1992 1992	BENNETT	HENRY G., JR.			MB	85	463	BLACKBERRY DIST. HENRY COUNTY, STATE ROUTE 838, PARCELS 144, PARCEL "A" PARCEL 141F AND 141H
1992 1992	BERG			PAUL, JR. PAUL, III	MB	85	429	NORTHEAST SIDE OF STATE ROUTE 632, RIDGEWAY DIST. HENRY COUNTY TRACT "A", 5.060 ACRES
1992 1993	BENNETT	HENRY G., JR.			MB	86	35	SOUTH SIDE OF JESSE BEN ROAD, LOT 3A, 3B, 3D AND 3E, REED CREEK DIST HENRY COUNTY
1993 1993	BENNETT	DONALD CHRIS DARLA B.			MB	86	216	WESTERLY END OF FALL DRIVE, COLLINSVILLE DIST HENRY COUNTY, LOT 24, SEC "L", THE J. R. SMITH ESTATE SUB."
1993 1993	BERRY		JAMES E. LYNN C.		MB	86	151	NORTHEAST SIDE OF CIRCLE DRIVE, COLLINSVILLE DIST. HENRY COUNTY, PART OF LOT 104 AND ALL OF LOTS 105 AND 106 COLONIAL HILLS SUBDIVISION
1993 1993	BERGER	BRUCE A., SR.	MARY K.		MB	86	307	REED CREEK DIST HENRY COUNTY, PARCEL 2, FOXFIRE ROAD.
1993 1993	BERLAUK	CAROL J.	JON F.		MB	86	247	EASTERLY SIDE OF THE KINGS MOUNTAIN ROAD, STATE ROUTE #174, COLLINSVILLE DIST. HENRY COUNTY, TRACT 3 AND PART OF TRACT 2
1994 1994	Bennett		Irene C.		DB	635	337	E/S of Mountain View Rd., Ridgeway Dist., Henry Co. Lot 10 Sec. 2, Rich Acres SD
1994 1994	Berger	Bruce A., Sr.	Mary K.		DB	639	261	S/E side of the Foxfire Road, Reed Ck., Dist., Parcel 1 1.000 acre
1994 1994	Berry		James E. Lynn		MB	86	656	Westerly side of SR 752, Ridgeway Dist., Henry Co., Lot 1 Skyline Forest S.D.
1994 1994	BERRY	BARBARA B.			MB	87	171	BLACKBERRY DIST HENRY COUNTY DRAINAGE EASEMENTS AND ROAD RIGHTS OF WAY
1994 1994	BENNETT		MILDRED HOLLAND		MB	87	414	WESTERLY SIDE OF STATE ROUE 647, IRISWOOD DIST. HENRY COUNTY TRACT "H", PARCEL 2, PARCEL 3 AND PARCEL 4
1994 1995	BENNETT	DONNA N.	JOSEPH W.		MB	87	477	LOT 26-R, MOUNT OLIVET CORPORATION SUB. OLD STATE ROUTE #57 1.185 ACRES
1995 1995	BERRY	DORIS F.			DB	681	466	WEST SIDE OF JEFFERSON DAVIS DRIVE, IRISWOOD DIST. HENRY OCUNTY, LOT 69, SEC. "J", "THE CHATMOSS CORP."
1995 1995	BENTON	GEORGE A.			MB	88	212	SOUTHEAST SIDE OF CAROL COURT, COLLINSVILLE DIST. HENRY COUNTY, LOT 12, SECTION "N", J. R. SMITH EST. SUB.
1995 1995	BERKHEAD		MICAHEL S. KELLY R.		DB	696	95	NORTHEAST SIDE OF HUNTINGTON ROAD, RIDGEWAY DIST. HENRY COUNTY, LOT 9, BLOCK "3", HUNTINGTON HILLS SUB. SEC. III
1995 1996	BERRY	DORIS F.			DB	702	68	WEST SIDE OF JEFFERSON DAVIS DRIVE, IRISWOOD DIST. HENRY COUNTY, LOT 69, SEC. "J", THE CHATMOSS CORP.
1996 1996	BENNETT		SHAWN SHERRY		MB	88	415	IRISWOOD DIST. HENRY COUNTY, DRAINAGE EASEMENTS AND ROAD RIGHTS OF WAY

KEY

A. S. E. — Appraisal and Settlements of Estates	C. L. O. — Common Law Orders
B. P. — Blue Prints or Plat Books	D. B. — Deed Books
B. S. — Supervisors Books	P. E. — Partition of Estates
C. C. O. — County Court Orders	R. — Road Files
C. F. — Chancery Files	S. B. — Surveyors Books

INDEX TO MAPS and ROADS

HENRY COUNTY, VIRGINIA

8151. Permaflex Index No. 2. Made by Hall & McChesney Inc. Syracuse, N. Y.

Slod by J. P. Bell Company, Lynchburg, Va.

YEAR	SURNAME	PARTY				BOOK OR FILE	Volume	Page	DESCRIPTION
		ABCDEFGHIJ	KLMNO	PQRSTU	VWXYZ				
1970	BESS	BARBARA C.	JACKIE C.			M. B	45 54	LOT #3, RTE #970, RIDGEWAY DIST. &3A	
1970	BETHEL	ELLEN BEAVER	JAMES RUFUS	RONALD EUGENE	WILLIAM SHERMAN	M. B.	46 71	LOT #2, SEC. H., CARVER HGTS, HORSEPASTURE DIST.	
1974	Bethel		Manuel J	Pamela S		M B	60 90	Lot 37A Carver Estates in;Horsepasture District	
1975	Betton			Walter Leon	Pamela	M B	63 26	Lots 22-B & 23=A Parkwood Court S/D Msville District	
1975	BETHEL		LARRY J	PHYLLIS H		M B	63 150	LOT 6 SEC E SPENCER COURT S/D H P DIST	
1977	Bescher	Barbara F.		Willie E.		M B	68 71	Lot 49 Hanover Place S/D Ridgeway Dist.	
1979	Betton			Walter Leon	Pamela Jeanne	M B	72 122	Tract 1 (3.306 ac) St. Rt. 797 Reed Crk. Dist.	
1983	Besler		J. Michael,	M. D.		MB	78 77	St. Rt. 108, Tract 1 (11.30 acres) Beaver Crk Land Co., Inc., Martinsville District	
1983	Bethea	Dorothy P.		Charles D.		DB	372 335	Lot 1 Sec. A, Oxford Drive, Fox Run Sub.	
1984	Berger	Bruce A., Sr.	Mary Kay			DB	373 97	Lot 12 Bk. 6 Sec. 2 Yeatts Road, Chatmoss Court Sub., Iriswood District	
1986	Bethea	Dorothy P.		Charles D.		HWY PB	16 95	St. Rt. 641, Ridgeway District, Virginia State Highway Comm.	
87							2052-	TRACT 2, EASTERLY SIDE OF SR #108, MARTINSVILLE DIS	
88	BESTLER		J. MICHAEL, M.D.			MB	82 2055	HENRY COUNTY	
88			JUDITH NOBLE &				2250-	EASTERLY SIDE OF SR #108, MARTINSVILLE DISTRICT	
88	BESTLER,		J. MICHAEL, M.D.			MB	82 2253	HENRY COUNTY, TRACT 2	
89			J. MICHAEL				177-		
89	BESTLER		JUDITH NOBLE			HWY	18 179	ROUTE #108, MARTINSVILLE DISTRICT OF HENRY COUNTY	
92								TRACT 1 NORTHEAST SID ² OF U S RT 220 & ON THE	
92	BETTON		WALTER LEON			MB	85 361	SOUTHERLY SIDE OF SR 797 R C DIST	
1992	BETTON	JANICE LEE	WALTER LEON			DB	584 72	EAST SIDE OF JERYL STREET, COLLINSVILLE DIST. HENRY COUNTY, LOT 4, SECTION "B"	
1994	BHATT	DINESH K.	JASUMATI			MB	87 129	SOUTHEAST SIDE OF STAFFORD CIRCLE, IRISWOOD DIST. HENRY COUNTY, LOT 28, "CHATMOSS PLACE" SUBDIVISION	
1996	BETHEL	CARLA L.	RAHSAAN DANTE			MB	89 40	LOT 11A SECTION D, LAKEWOOD FOREST SUB. 0.575 ACRE	

KEY

A. S. E. — Appraisement and Settlements of Estates
 B. P. — Blue Prints or Plat Books
 B. S. — Supervisors Books
 C. C. O. — County Court Orders
 C. F. — Chancery Files

C. L. O. — Common Law Orders
 D. B. — Deed Books
 P. E. — Partition of Estates
 R. — Road Files
 S. B. — Surveyors Books

INDEX TO MAPS and ROADS

HENRY COUNTY, VIRGINIA

8151. Permaflex Index No. 2. Made by Hall & McCheaney Inc, Syracuse, N. Y.

Stod by J. P. Bell Company, Lynchburg, Va.


YEAR	PARTY				BOOK OR FILE	Volume	Page	DESCRIPTION
	SURNAME	ABCDEFGHIJ	KLMN	OPQRSTU VWXYZ				
1782	Biggs et als	Henry			S B	1	223	Part interest in 465 A on branches of Ararat
1782	Bibey			Sherod	S B	1	265	70 A on South Fork of Blackwater River
1947	Billings	Belah Rice			B P	4	81	Two tracts on State H'way #57 in Leatherwood District.
1958	Biggs		Iris W.		B P	13	9	Lots 13, 14, 15, 16, L. D. Spencer etux prop. H. P. Dist.
1946	Billings		Marvin L.		B P	19	15	Lots 1, 2, 3, on H'way #57, L'wood Dist.
1966	Biggs		J. P.'s Heirs		B P	31	62	Lot 11, Sec. F., Villa Heights, M'ville Dist.
1966	Biggs		Marie H. Maynard Willie /-		B P	38	100	15.80 Acres, Martinsville Dist.
1968	Biggs et als		Ralph			41	77	2.69 Acres, Rte #817, Reed Creek Dist.
1969	Billings		Mary McPeak		B P	8	26	Rte #57
1969	Billings		Jack F.		B P	8	17	Rte #57
1969	Billings et als		Willard		B P	8	16	Rte #57
1969	Billings et als		Howell William /		B P	65	7	LOT 2 SEC K GREENBRIER PK/HORSE PASTURE DIST
1976	BILLIPS		JAMES L. VALERY		M B	70	33	Lot A Edgewood Rd. Martinsville, Dist.
1978	Billings		Nelda M. William H.		M B	73	61	2.86 acres St. Rt. 743 Reed Crk. Dist.
1962	Biggs		Jimmy	Rebecca Ann	M B	73	24	Lot 8 Sec A Ferndale Drive Martinsville Dist.
1979	Billings	Daniel C.		Sharon S.	M B	73	130	Lot 28 Sec K Holiday Properties Ridgeway Dist.
1979	Biggs		Josephine B.		M B	80	52	Farm of 39.1 Acres-Highway 57-Mountain Valley
1983	Billings, Est.		J. J.		MB	415	747	Lot 27, Bk. 3, Edgewood Sub., Sec., II, Marhill Drive, Ridgeway District
1986	Biggs	Cheryl B.	Larry S.		DB	420	745	Wagoner Road and 30' Road Space, Lot 33, Reed Creek District
1986	Biggs		Lori P.		DB	82	779-74.97	acres, Reed Creek District
1986	Biggs		Neal H.		DB	449	787	Glendale Court, Collinsville, Lot 6, Sec. A, Reed Creek District
1962	Biggs		Ralph A.		MB	82	779-74.97	acres, Reed Creek District
1987	Biggs		Susan Stone		DB	449	787	Glendale Court, Collinsville, Lot 6, Sec. A, Reed Creek District
1987	Biggs		Susan Stone		DB	449	72	Glendale Court, Collinsville, Lot 6, Sec. A, Reed Creek District
1988	BIBEE		JOANN P. & ROY L. JR.		MB	82	2114-	WESTERLY SIDE OF A 40-FOOT RIGHT OF WAY, LOTS 4, 5, & 6, BLACKBERRY DISTRICT OF HENRY COUNTY
1988	BIGGS	CHERYL B. & LARRY S.			DB	476	574	EASTERLY SIDE OF MARHILL DRIVE, RIDGEWAY DISTRICT OF HENRY COUNTY, LOT 27, BLOCK 3
1988	BIGLER		JUDITH E. JAMES E.		DB	487	774	LOT 40, A PLACE IN THE COUNTRY, ST RT 803, IRISWOOD DISTRICT
1988	BIGGS		NEAL H. LORI P.		DB	492	56	OFF EAST SIDE OF WAGONER ROAD BEING ALL OF LOT 33, REED CREEK DISTRICT,
1991	BIGA	DORIS		WILLIAM J.	MB	85	99	WEST SIDES OF STATE ROUTE 174-THE KINGS MOUNTAIN ROAD COLLINSVILLE DISTRICT OF HENRY COUNTY TRACT "10"
1992	BIGGS			SUSAN STONE	DB	566	669	THE "HUNT COUNTRY FARMS" SUBDIVISION NORTHEAST SIDE OF GLENDALE COURT, REED CREEK DIST. HENRY COUNTY, LOT 6, SECTION "A"
1992	BIGGS	DANNIE JOE	LISA B		D B	580	378	PT LOT 24A EAST SIDE OF LONGVIEW DRIVE COLLINSVILLE DISTRICT
1993	BIGGS		NEAL H. LORI P.		DB	609	664	NORTH SIDE OF A 30-FOOT ROAD SPACE, REED CREEK DIST. HENRY COUNTY, LOT 33
1993	BEIGGS	EDWARD L. CYNTHIA L.			DB	624	749	COLLINSVILLE DIST. LOT 1, SECTION IV, HIGHLAND FOREST SUB. COLONIAL DRIVE
1993	BIGGS		NEAL H. LORI P.		DB	629	584	WESTERLY AND SOUTHERLY SIDES OF COVINGTON LANE, RIDGEWAY DIST HENRY COUNTY, LOT 2, SEC. "E", SHEPHERD TERRACE SUBDIVISION
1994	BIEGER	FRANK S. FRANCES F.			DB	662	520	SOUTHWEST SIDE OF CHATMOSS COURT, IRISWOOD DIST. HENRY COUNTY, LOT 7, BLOCK 3, SECTION 1, CHATMOSS COURT SUB.
1996	BILLINGS		RODNEY DALE		MB	88	722	OFF THE SOUTHEAST SIDE OF STATE ROUTE #608, REED CREEK DIST HENRY COUNTY, LOT 4A; 1.000 ACRE
1996	BILLINGS		KARISSA DEANN DAVIDSON		MB	88	722	OFF THE SOUTHEAST SIDE OF STATE ROUTE #608, REED CREEK DIST HENRY COUNTY, LOT 4A; 1.000 ACRE

KEY

A. S. E. — Appraisement and Settlements of Estates
 B. P. — Blue Prints or Plat Books
 B. S. — Supervisors Books
 C. C. O. — County Court Orders
 C. F. — Chancery Files

C. L. O. — Common Law Orders
 D. B. — Deed Books
 P. E. — Partition of Estates
 R. — Road Files
 S. B. — Surveyors Books

INDEX TO MAPS and ROADS
 HENRY COUNTY, VIRGINIA



8151. Permaflex Index No. 2. Made by Hall & McChesney Inc, Syracuse, N. Y.

Sold by J. P. Bell Company, Lynchburg, Va.

YEAR	PARTY			BOOK OR FILE	Volume	Page	DESCRIPTION
	SURNAME	ABCDEFGHIJ	KLMNOP				
1779	Birch	Garrott			S B	1 67	412 A on Dung Branch of Leatherwood Creek
1780	Birks		William		S B	1 99	133 A on both sides of Goblingtown Creek
1952	Blackwell	C H G.C			B P	5 42	Tract N W of Bassett Horsepasture District
1963	Bivins	Eva A. Everett			B. P.	21 100	Lot 31, Sec 3, Map 3, Paul W. Bowles Sub. Div. M'ville Dist
1980	Birge	Elizie O.	Pearl I.		MB	75 15	Lot 31 Sec. N. Turner Ashby Road, Iriswood Dist.
1982	Biase	Gary M.	Reba G.		DB	356 68	St. Rt. 719 Lot R Blackberry District
1987	Birge	Eelzie O.	Pearl I.		DB	446 289	Lot 31, Sec. N. Chatmoss Corp. Sub., Turner Ashby Road, Iriswood District

KEY

A. S. E. — Appraisal and Settlements of Estates	C. L. O. — Common Law Orders
B. P. — Blue Prints or Plat Books	D. B. — Deed Books
B. S. — Supervisors Books	P. E. — Partition of Estates
C. C. O. — County Court Orders	R. — Road Files
C. F. — Chancery Files	S. B. — Surveyors Books

INDEX TO MAPS and ROADS
HENRY COUNTY, VIRGINIA

Slod by J. P. Bell Company, Lynchburg, Va.

8151. Permaflex Index No. 2. Made by Hall & McChesney Inc, Syracuse, N. Y.

YEAR	PARTY
SURNAME	ABCDEFGHIH IJKLMNO PQRSTUWXYZ

BOOK OR FILE	Volume	Page
--------------	--------	------

DESCRIPTION

KEY

A. S. E. — Appraisement and Settlements of Estates
 B. P. — Blue Prints or Plat Books
 B. S. — Supervisors Books
 C. C. O. — County Court Orders
 C. F. — Chancery Files

C. L. O. — Common Law Orders
 D. B. — Deed Books
 P. E. — Partition of Estates
 R. — Road Files
 S. B. — Surveyors Books

INDEX TO MAPS and ROADS

HENRY COUNTY, VIRGINIA

8151. Permaflex Index No. 2. Made by Hall & McChesney Inc, Syracuse, N. Y.

Sold by J. P. Bell Company, Lynchburg, Va.

YEAR	PARTY				BOOK OR FILE	Volume	Page	DESCRIPTION
	SURNAME	ABCDEFGHIJ	IKLMNO	PQRSTUWXYZ				
1779	Black			Thomas	S B	1	82	318 A on Snow Creek Waters
1779	Blakley			Robert	S B	1	47	235 A on head branches of the North Fork of Story Creek
1780	Blevins		John		S B	1	115	277 A on head of Horsepasture Creek
1940	Blankenship et al				B P	2	417	Lots on New Street East of Martinsville Va.
1940	Blankenship etals				B P	3	279	Property located a short distance east of City Limits / of Martinsville
1949	Blackwell			Thomas D	B P	4	199	Property in Reed Creek District
1952	Blackwell	C H G C			B P	5	42	Tract N W of Bassett Horsepasture District
1952	Blackwell			Thomas D/ Sr	B P	6	115	7½ acres and 14 lots on St. Road 609 in H.P. Dist.
1952	Blackwell			Thomas D/ Sr	B P	7	31	Lot at Dillons Fork Horsepasture District
1949	Blackwell			Thomas D	B P	7	62	71.75 acres
1956	Blackwell			Thomas D	B P	9	5	78 lots in Reed Creek District
1959	Blackard etal	B.			B P	14	2	70 Lots near Oak Level
1960	Blackman			Athalene L. John L.	B P	16	59	Property on W. side Rt. 87 in Ridgeway Dist.
1962	Blessing	Hugh W.	Louise M.		B P	20	2	Lot 2 Scoggin Lumber Co. prop. St. Rd. 785, R. C. Dist
1962	Blevins			R. H.	B P	20	15	28.8 Acres & 7.0 Acres E. side Rt. 108, R. C. Dist.
1962	Blankenship			S. G.	B P	20	58	11.9 Acres St. Rte 655, Martinsville Dist.
1963	Blackard et al	Benton S.			B.P.	22	13	79.20 acres, Irisburg Dist
1965	Blackstock	C. L.		Toye	B P	30	63	Lot 3, Blk. 3A, Rich Acres #2, Sub-div. Ridgeway Dist.
1966	Blackwell			Thomas D	B P	33	34	Cemetery Lot Addition, Reed Creek Dist.
1967	BLACKARD	BETTY B.	JOHN P.		B P	36	15	PROPERTY RIDGEWAY DIST.
1968	Blaylock			Robert Lee	B P	38	80	Lot #5, Sec. 1 Greenbrier Park, Horsepasture Dist.
1968	BLANKENSHIP	HAROLD D.	NELLIE C.		B P	39	84	LOT #14, BLK L. BEAVER CREEK DEV., RTE #1114, MSVILLE DIST.
1969	Blackwell			Marshall A. Velma B.	B P	42	48	Lot #6, Laurel Park, Iriswood Dist.
1969	BLANKENSHIP etals			MARIE VELMA B.	B P	43	99	LOT #2, BLK A, COLONIAL HILLS SUB-DIV, COLLINSVILLE
1970	BLACKWELL			MARSHALL A.	B P	44	74	LOT #1, SEC. C., L. E. WATT SUB-DIV, IRISWOOD DIST.
1975	Blair	Donald E.		Valerie K.	M B	63	54	Tract A Ease side St Rt 623 Leatherwood District
1975	BLAIR	DONALD E		VALERIE K.	M B	64	12	TRACT A ST RT 623 IRISWOOD DISTRICT
1976	Blackard			John P. Betty B.	M B	66	8	Property Blkberry Dist
1976	Blankenship			John Juanita G	M B	66	15	Lots 70, 71, 72 Iriswood Dist
1977	Blankenship			James C. Elsie Hubbard	M B	66	139	Tracts A & B S. E. St Rt 684 H P Dist
1977	Blankenship	Barbara M.		Tobie W.	M B	68	83	Lots A & B St. Rt. 781 H P Dist.
1978	Blackmon	Athalene L.	John L.		M B	68	143	Parcel 1 & Parcel 2 St. Rt. 750 Ridgeway Dist.
1978	Blake	Barbara A.			M B	69	75	Lot 7 B&k 15, S. Chestnut St. H P Dist.
1978	Blair			Luther W. Sherry F.	M B	69	146	Lot 6 Sec R Turner Ashby Ct. Iriswood Dist.

KEY

A. S. E. — Appraisal and Settlements of Estates
 B. P. — Blue Prints or Plat Books
 B. S. — Supervisors Books
 C. C. O. — County Court Orders
 C. F. — Chancery Files

C. L. O. — Common Law Orders
 D. B. — Deed Books
 P. E. — Partition of Estates
 R. — Road Files
 S. B. — Surveyors Books

INDEX TO MAPS and ROADS

HENRY COUNTY, VIRGINIA

851. Permaflex Index No. 2. Made by Hall & McChesney Inc. Syracuse, N. Y.

Slod by J. P. Bell Company, Lynchburg, Va.

YEAR	PARTY				BOOK OR FILE	Volume	Page	DESCRIPTION
	SURNAME	ABCDEFGHIJ	KLMNO	PQRSTUVWXYZ				
1980				James E.				
1980	Blankenship			Jane B.	M B	74	18	Tract 1 (N. side of St. Rt. 650) Iriswood Dist.
1980				Lynn G.				
1980	Blevins				M B	73	158	5.81 acres Ridgeway Dist.
1980				John D.				
1980	Blankenship				MB	74	166	Lot 3 Burrough-White St. Martinsville Dist.
1980				John D.				
1980	Blankenship				MB	75	27	Lot 3 Burrough White St. Martinsville Dist.
83								
83	Blackstone	Howard L., Jr.		Sandra E.	DB	359	38	Lot 1 Hillcrest Ave., Villa Hgts.
82								
82	Blankenship	Donald C.		Linda B.	MB	76	152	Wall Street, Drainage Easements and Right of Ways in Blackberry District
84								
84	Blankenship			Michael T. Rhonda L.	DB	386	584	Laurel Park Avenue, Lot 5 Sec. 9, Indian Hills Sub., Iriswood District
84	Blankenship	Dana B.		Joseph W.	DB	393	718	Old Rough and Ready Plant., Lackey Road, Pts. of Lots 7 and 8 Sec. A, Martinsville District
85								
85	Blankenship	Glenn S.			MB	81	977-982	Lot 14A, E. C. Sheppard Sub., City of Martinsville & Henry County
85				Judy P.				
85	Blake			Jack C.	DB	407	359	Lot 6, Sec. A, Dalewood Drive, Wildwood Estate Sub.
85								
85	Blake			Minnie Ruth Edward Sylvester	DB	407	383	Lots 3-5, Sec. 2, Highland Park Sub., Linda Drive, Horsepasture District
86								
86	Blankenship	Geraldine M. Delbert			MB	410	112	St. Rt. 832, Tract 1, Blackberry District
86								
86	Blackard	Benton S.			MB	81	1859-1867	St. Rt. 657, Tract 1, Reed Creek District
86				Alice Ann W.				
86	Blevins	Glenn K.			DB	424	456	Lot 11, Sec. U, Stonewall Jackson Trail, Chatmoss Corp. Sub., Iriswood District
86								
86	Blackwell			Thomas D., etals	HWY	17	79-81	St. Rt. 606, Reed Creek District, Virginia State Highway
86								
86	Blankenship	Delores J.		Tobie W.	MB	82	101-102	St. Rt. 665, Tract 3X, Reed Creek District
87								
87	Blankenship			Michael T. Rhonda B.	DB	441	348	Colonial Drive, Lot 3, Sec. I, Highland Forest Sub., Martinsville District
87				MARVON PATRICIA S.	MB	82	1434-1435	EAST SIDE OF SR #57 AND ON THE SOUTH AND WEST SIDES OF WILLOW ROAD, MARTINSVILLE DISTRICT, LOT "T"
87	BLAIR							REED CREEK DISTRICT, HENRY COUNTY SR #769
87				THURMAN & OCTAVIE	DB	463	353	
88	BLANKENSHIP							
88	BLACKARD	ERNEST C. ET UX			HWY	17	200	SR #695, HORSEPASTURE DISTRICT, HENRY COUNTY [
1952	BLACKWELL	CH GC			BP	5	42	TRACT N W OF BASSETT HORSEPASTURE DISTRICT
89								
89	BLAKE			JUNE Y. ROBERT R.	MB	83	268	BEING PARTS OF LOTS 6, 7, 8, 9, 10 and 11, BLOCK "C" AND ALL OF LOTS 22, 23 & 24 BLOCK C. T.W. & LILLIAN PRICE
89								
89	BLAKLEY	BOBBY F. CAROL ANN			DB	499	429	BLACKBERRY DISTRICT OF HENRY COUNTY, LOT 24, 1.3848 ACRES
89	BLANKENSHIP	CARLENE T.		ROOSEVELT	HWY	18	246	REED CREEK DISTRICT OF HENRY COUNTY, ROUTE 174
89	BLANKENSHIP			IRIS THELMA	HWY	18	250	ROUTE 1721, HENRY COUNTY
90								
90	BLANCHET	CLERMONT ALESIA P.			MB	83	646	OFF THE NORTHEAST SIDE OF SR #657, MARTINSVILLE DIST. OF HENRY COUNTY, NOW DESIGNATED AS PARCEL "A"
90								
90	BLANKENSHIP	GLENN S. CARMEN J.			MB	84	62	SITUATED ON THE SOUTH SIDE OF SR #620, IRISWOOD DISTRICT OF HENRY COUNTY
90								
90	BLANKENSHIP	E. WAYNE MARY H.			MB	84	261	REED CREEK DISTRICT HENRY COUNTY, 29.1 ACRES
90								
90	BLAND	HELEN BARKER ESTATE			MB	84	338	SOUTHWEST SIDE OF NORTH DANIELS CREEK ROAD, MARTINSVILLE DISTRICT OF HENRY COUNTY, LOTS 21A AND 22B, BLOCK "3"
90	BLANKENSHIP	GLEN S. CARMEN J.			HWY	19	175	IRISWOOD DISTRICT OF HENRY COUNTY, 0.047 ACRES ROUTE 620
91								
91	BLANKENSHIP	BARBARA C.		THURMAN N.	MB	84	493	SOUTH SIDE OF STATE ROUTE #677, BLACKBERRY DISTRICT OF HENRY COUNTY, TRACT 1, 8.672 ACRES
91								
91	BLACKWELL	DAVID M.		TERRI U.	DB	556	542	COLLINSVILLE DISTRICT OF HENRY COUNTY, NORTHEAST SIDE OF BEAVER RIDGE ROAD, LOT 6, SEC. NO 8 "COLLINSVILLE HIGHLANDS" SUBDIVISION
91	BLANKENSHIP			MICHAEL T. RHONDA B.	DB	556	229	WEST AND SOUTH SIDES OF HOMESTEAD COURT COLLINSVILLE DISTRICT OF HENRY COUNTY, LOT 1, SECTION 7, "COLLINSVILLE HIGHLANDS" SUBDIVISION
91	BLANKENSHIP			SAMUEL G.	MB	84	639	MARTINSVILLE DIST HENRY CO, BEING A PORTION OF A 10.72 ACRE TRACT AND A 11 + ACRE TRACT

KEY

A. S. E. — Appraisements and Settlements of Estates
 B. P. — Blue Prints or Plat Books
 B. S. — Supervisors Books
 C. C. O. — County Court Orders

C. L. O. — Common Law Orders
 D. B. — Deed Books
 P. E. — Portions of Estates
 R. — Road Files
 S. — Surveyors Books

INDEX TO MAPS and ROADS

(218)

HENRY COUNTY, VIRGINIA

SOLD BY M. A. W. PRINTERS, LYNCHBURG, VA.

MADE BY THE COTT INDEX COMPANY, COLUMBUS, OHIO

YEAR	PARTY				BOOK OR FILE	Volume	Page	DESCRIPTION
	SURNAME	ABCDEFGHIJ	IJKLMNO	PQRSTUVWXYZ				
1992 1992	BLANKENSHIP	DANA B.	JOSEPH WAYNE		MB	85	200	NORTHEAST SIDE OF STATE ROUTE 647, IRISWOOD DISTRICT HENRY COUNTY
1992 1992	BLANKENSHIP		JAMES L. KATHERINE C.		DB	563	211	NORTH SIDE OF ROUND DRIVE, COLLINSVILLE DIST HENRY CO. LOTS 25 26 27 28 AND 29 BLOCK 1 WOODLAND HGTS. SUB.
1992 1992	BLANKENSHIP		MICHAEL T. RHONDA B.		DB	564	546	WEST AND SOUTH SIDES OF HOMESTEAD COURT COLLINSVILLE DISTRICT OF HENRY COUNTY, LOT 1 SEC 7 "COLLINSVILLE HIGHLANDS" SUBDIVISION
1992 1992	BLANKENSHIP	DANA B.	JOSEPH WAYNE		MB	85	227	NORTHWEST SIDE OF STATE ROUTE 647, IRISWOOD DISTRICT HENRY COUNTY
1992	BLANKENSHIP	ELLEN BARNES		WILLIAM R.	HWY	19	261	RIDGEWAY DISTRICT OF HENRY COUNTY, STATE ROUTE 687, AND 641, 0.034 ACRE
1992	BLANKENSHIP	ELLEN BARNES		WILLIAM R.	HWY	19	262-263	RIDGEWAY DIST HENRY COUNTY, ROUTE 687, 0.17 ACRE
1992 1992	BLANKENSHIP			TIMOTHY MARK	DB	578	344	LOT 9 BLK A THE MARTIN FINNEY BLACKARD SUBD SOUTH SIDE OF MILES ROAD COLLINSVILLE DIST
1992 1992	BLASDELL			ROBERT O.	DB	585	53	SOUTHWEST SIDE OF PLANTATION ROAD, IRISWOOD DIST. HENRY COUNTY, LOT 3, SEC. "E", THE CHATMOSS CORP. SUBDIVISION
1993 1993	BLACKWELL			JAMES E. JANICE M.	DB	612	720	WESTERLY SIDE OF STAFFORD CIRCLE, IRISWOOD DIST. HENRY COUNTY, LOT 19, "CHATMOSS PLACE" SUB.
1994 1994	Blankenship	Danny		Karen H.	MB	86	577	Tract 1, Ridgeway Dist, Henry Co. N/S of SR 636 at the intersection with SR 771
1994 1994	Blankenship			Jeffrey A.	MB	86	616	2.218 acres N/E side of SR 812, Horsepasture Dist., Henry Co., Lot 1,
1994 1994	BLACKARD			JOHN P.	MB	87	181	RIDGEWAY DIST HENRY COUNTY DRAINAGE EASEMENTS AND ROAD RIGHTS OF WAY
1995 1995	BLANKENSHIP	DONALD C., JR.	LISA R.		MB	87	493	OFF THE WEST SIDE OF STATE ROUTE #57, IRISWOOD DIST. HENRY COUNTY BEING PART OF TRACT "1A"
1995 1995	BLANKENSHIP	E. WAYNE	MARY H.		MB	87	520	REED CREEK DIST. HENRY COUNTY, 29.1 ACRES ±
1995 1995	BLEVINS			JAMES DEWITT LUCY CLEO	MB	88	16	NORTHEAST SIDE OF STATE ROUTE #698, HORSEPASTURE DIST. HENRY COUNTY, TRACT "1", 12.894 ACRES
1995 1995	BLEVINS	BURD S., JR.			MB	88	215	BLACKBERRY DIST. HENRY COUNTY, PARCEL "A", 40' RIGHT-OF-WAY
1995 1995	BLANKENSHIP	CLAUDINE A.		SAMUEL G.	HWY	21	143	EASEMENT AND RIGHT OF WAY
1995 1995	BLANKENSHIP	DONALD W. HAROLD D.	N. KATHERINE		DB	698	441	NORTHEAST SIDE OF CHATMOSS COURT, IRISWOOD DIST. HENRY COUNTY, LOT 29, SECTION 1, BLOCK 1, CHATMOSS COURT SUB
1996 1996	BLANKENSHIP	ESTIL	MARGARET C.		MB	88	418	BLACKBERRY DIST. HENRY COUNTY DRAINAGE EASEMENTS AND ROAD RIGHTS OF WAY
1996 1996	BLANKENSHIP	ESTIL	MARGARET		MB	89	33	BLACKBERRY DISST. HENRY COUNTY
1996 1996	BLANKENSHIP			JEFFREY LEE	MB	89	12	WESTERLY SIDE OF STATE ROUTE #619, IRISWOOD DIST. HENRY COUNTY, LOTS 54, 55, 56, 57 AND 58, THE "CHESAPEAKE SUBDIVISION"

KEY

A. S. E. — Appraisal and Settlements of Estates
 B. P. — Blue Prints or Plat Books
 B. S. — Supervisors Books
 C. C. O. — County Court Orders
 C. F. — Chancery Files

C. L. O. — Common Law Orders
 D. B. — Deed Books
 P. E. — Partition of Estates
 R. — Road Files
 S. B. — Surveyors Books

INDEX TO MAPS and ROADS

HENRY COUNTY, VIRGINIA

8151. Permaplex Index No. 2. Made by Hall & McChesney Inc. Syracuse, N. Y.

Slod by J. P. Bell Company, Lynchburg, Va.

YEAR	PARTY				BOOK OR FILE	Volume	Page	DESCRIPTION
	SURNAME	ABCDEFGHIJ	KLMNO	PQRSTUVWXYZ				
1778	Blosingham			Phillip	S B	1	19	11 A on Camp Branch of Snow Creek
1973	BLOOMFIELD			BARBARA ANNE C. DOUGLAS K.	M B	54	71	LOT 33 STONELEIGH FARMS S/D, HUNTERS GREEN DR. R.C. DIS.
1977	Blizzard			Monika V. William D.	M B	67	66	Lot A St. Rt. 57 Blkberry Dist
1977	Blount			Eliza Ruth	M B	68	48	Part Lots 3 & 4 St. Rt. 673 Reed Crk Dist.
1978	Blankenship			Donald C.	M B	69	76	Wall St. (off Rt. 57) Blkberry Dist.
1978	Bloxom			William W. Jacqueline S.	M B	71	21	Lot 14 Sec B Devonshire Drive Ridgeway District
1979	Blizzard			Monika V. William D.	M B	72	01	.217 acre Wall St. Blackberry Dist.
1980	Bloxom			Jacqueline S.	M B	74	45	Tract #2 15.505 Acres H. P. District
1984	Blount			Eliza R.	MB	79	135	Quartz Street, Right of Way and Drainage Easements in Reed Creek District
1986	Bloxom			William W. Jacqueline S.	DB	424	504	Lot 1R, Pocahontas Trail, Reed Creek District
1988	BLOUNT			ELIZA RUTH	MB	82	1732- 1735	REED CREEK DISTRICT, HENRY COUNTY
1991	BLOCK			STEVEN R.	MB	85	004	SOUTHEAST SIDE OF STATE ROUTE #619, IRISWOOD DIST HENRY COUNTY, LOT 19, "NORTHFORK SUBDIVISION"
1992	BLIZZARD			MONIKA V. WILLIAM D.	DB	571	141	SOUTH SIDE OF STATE ROUTE #57 AND ON THE SOUTH WEST SIDE OF WALL STREET, BLACKBERRY DISTRICT OF HENRY COUNTY, LOT "A" AND THE 0.217 ACRE LOT
1992	BLIZZARD			ALICE F.	MB	85	303	EAST SIDE OF STATE ROUTE 655, REED CREEK DIST. HENRY COUNTY, PARCEL "A", 1.040 ACRES
1992	BLIZZARD			ALICE F.	MB	85	470	EAST SIDE OF STATE ROUTE 655, REED CREEK DIST. HENRY COUNTY, PARCELS "A" & "B"

KEY

A. S. E. — Appraisal and Settlements of Estates	C. L. O. — Common Law Orders
B. P. — Blue Prints or Plat Books	D. B. — Deed Books
B. S. — Supervisors Books	P. E. — Partition of Estates
C. C. O. — County Court Orders	R. — Road Files
C. F. — Chancery Files	S. B. — Surveyors Books

INDEX TO MAPS and ROADS
HENRY COUNTY, VIRGINIA

8151. Permaflex Index No. 2. Made by Hall & McChesney Inc, Syracuse, N. Y.

Slod by J. P. Bell Company, Lynchburg, Va.

YEAR	PARTY		BOOK OR FILE	Volume	Page	DESCRIPTION
	SURNAME	ABCDEFGHIJKLMNOPQRSTUVWXYZ				
1779	Bohannon	William	S B	1	46	300 A on head branches of Butramtown Creek
1785	Bohannon et al	William	S B	1	328	Part interest in 121 A on branches of Town Creek
1926	Boaz	A J	(D B P B P	21 2	715 186	100 A on south side of Smiths River Henry Co Va
1950	Boaz	J. C.	B P	4	333	2.83 acres part of John Brim Tract Ridgeway District.
1957	Boaz etux	Harvey B.	B P	10	25	5.355 acres in Ridgeway District.
1959	Boaz etal	Harry L.	B P	14	28	M'ville. Dist. Lots 1,2,3,4, Blk 2 Bertha B. Shackelford etal Prop./
1961	Boaz	Clara L. Kennon R.	B.P.	18	90	Lots 17,18,19,20,Blk D.,Gaynor Hgts.M'ville Dist.
1965	Boaz	Ann B. James W.	B P	30	85	5.33 acres R. H. Blevins prop. R. C. Dist.
1966	Boaz	Katherine S. Jerry D.	B P	33	49	Lots 22,23 and part #24, Tanglewood Estates, Msville Dist.
1967	BOAZ	EDITH C. HAROLD D.	B P	36	75	3 TRACTS, RIDGEWAY DIST.
1967	Boggs	Hurshel W. Monalee R.	B P	37	21	Lot#35, Pt. Lot #36, Chatmoss Court, Iriswood Dist.
1968	Bocock	Barbara E. Ray F.	B P	40	4	37.7 ACRES, Blackberry Dist.
1971	BOAZ	HARRY L.	B P	49	76	PORTION OF MARY L. STULTZ PROPO.
1971	BOARDWINE	GENEVA A. CLAUDE H.	B P	49	87	LOT #4, BLK 6, STEVE WALL, BLACKBERRY DIST.
1971	Boaz	Harry L.		50	10	2.58 Acres Mary L Stultz Estate, St. Rt. 220
1972	Boaz	William E.	M B	51	81	Property, Hanover Place, Ridgeway List H. C.
1972	Bodkin, Jr.	Barbara W. Minor E.	M B	51	18	Lot 12 Sec III Highland Forest S/D Colonial Dr. Msville D
1973	BOAZ	MARIE M. ROBERT E.	M B	55	74	PROPERTY, EAST SIDE OF ST RT 632, RIDGEWAY DISTRICT
1973	Boaz	Marie M Robert E	M B	60	32	1.219 Acres on St Rt 632 in Ridgeway District
1976	Boggs	H W MONALEE R	M B	64	96	PROPERTY IRISWOOD DISTRICT
1973	Boaz	Marie M. Robert E.	M B	64	113	Property St Rt 632 Ridgeway District
1974	Boaz	James W.	M B	66	12	Property Reed Creek Dist
1979	Bocock	Thomas Leon Margaret Craig	M B	73	76	1.638 acres Sec Rd. 627 H. P. District
1981	Bocock	Gary D. Vickie B.	DB	342	225	St. Rt. 1224 Lot 2 Blackberry District
1982	Boaz	Elmer L. Susan D.	DB	352	685	Lot 10 Section J. Southland Drive Ridgeway Dist.
1976	Boggs	H. W. Monalee R.	DB	353	395	Property St. Rt. 614 Iriswood District
1982	Bodkin	Barbara W. Minor E., Jr.	DB	354	425	Homestead Trail Lot 18 Sec. 5 Martinsville Dist.
1983	Boardwine	H. Denton, Jr. Margaret G.	DB	358	25	Lot 52 Bk. 6 Westover Drive Reed Creek District
1968	Bocok	Barbara E. Ray F.	MB	78	11	St. Rt. 627 Waters of Horsepasture Creek, Blackberry District 37.7 acres
1983	Boaz	Harvey B. J. C. Heirs	MB	78	149	Tracts 1-3, St. Rt. 636 and 632, Ridgeway Dist.
1984	Bohn	Charles R.	MB	80	74	Tract of 4.5 acres, Helen Fain Cooke's property in Iriswood District
1973	Boaz	Marie M. Robert E.	DB	392	691	St. Rt. 632, Parcels A and B, Ridgeway District
1986	Boggs	Kathleen E.	DB	413	38	Lots 11A and 12A, St. Rt. 1176, Turner Road, Reed Creek District
1987	Bodkin	Barbara W. Minor E., Jr.	DB	443	247	Lot 18, Sec. 5, Homestead Trail, Collinsville Martinsville District

KEY

A. S. E. — Appraisement and Settlements of Estates
 B. P. — Blue Prints or Plat Books
 B. S. — Supervisors Books
 C. C. O. — County Court Orders
 C. F. — Chancery Files

C. L. O. — Common Law Orders
 D. B. — Deed Books
 P. E. — Partition of Estates
 R. — Road Files
 S. B. — Surveyors Books

INDEX TO MAPS and ROADS

HENRY COUNTY, VIRGINIA

8151. Permafex Index No. 2. Made by Hall & McCheaney Inc, Syracuse, N. Y.

Sloed by J. P. Bell Company, Lynchburg, Va.

YEAR	SURNAME	PARTY			BOOK OR FILE	Volume	Page	DESCRIPTION
		ABCDEFGHIJ	KLMNO	PQRSTUVWXYZ				
87							NORTH EASE SIDE OF SR #77t WESTERLY SIDE OF HAYNES-	
87	Dacock	Gary D.		Viciki B.	D.B.	451 764	WORTH LANE, LOT 30, 'LAFAYETTE ESTATES' SUBDIVISION	
87						1073-	HORSEPASTURE DISTRICT, TRACT 1, 1.914 ACRES	
87	BOYLAN		LAVERNE M.	WILLIAM G.	MB	82 1074		
88						2312-	ON THE SOUTHWESTERLY SIDE OF SR #687, HORSEPASTURE	
88	BOCOCK		KENNETH ROY		MB	82 2313	DISTRICT OF HENRY CONTY TRACT "A"	
89								
	BOAZ	HARRY L. BROOKSIE M.			HWY	18 242	HENRY COUNTY	
89							NORTHEAST SIDE OF STATE ROUTE #636, RIDGEWAY DISTRICT	
90	BOAZ	GRACE H.			MB	84 255	HENRY COUNTY, TRACT 1-A1, 15.00 ACRES	
90	BOAZ	CECIL A.		RUBY J.	HWY	19 181	HORSEPASTURE DISTRICT OF HENRY COUNTY STATE ROUTE #58 1.22 ACRE TRACT	
91							NORTHWEST SIDE OF STATE ROUTE 694, HORSEPASTURE DIST	
91	BOAZ	CECIL A.		RUBY J.	db	538 678	HENRY COUNTY, LOTS 6 & 7, SUBDIVISION OF LOTS FOR LEONARD BOWLING	
79					DB			
91	BOCOCK		MARGARET CRAIG	THOMAS LEON		537 190	HORSEPASTURE DISTRICT OF HENRY COUNTY 40' ROADWAY, 1.638 ACRES	
91	BOARDWINE	GENEVA A.			MB	85 119	WEST SIDE OF STATE ROUTE 993, REED CREEK DISTRICT OF HENRY COUNTY, 2.42 ACRES	
92							LOTS 31 & 32 CHATHAM HGTS CORP SUBD NORTHEAST SIDE OF	
92	BOAZ		JERRY D, II LISA A.B.		MB	85 387	SUNSET DRIVE COLLINSVILLE DIST	
92							SOUTHEASTERLY SIDE OF PATSY AVENUE, COLLINSVILLE DIST.	
92	BOATMAN			PHILLIP GRADY	DB	583 491	HENRY COUNTY, LOT 13, MARSHALL FIELD LAND SUBDIVISION	
1994							SOUTH SIDE OF WHEELER AND COLLINSVILLE DIST. HENRY CO.	
1994	BOAZ	ERIC A.		TONYA S.	DB	644 145	PARCEL "A"	
1994							NORTHWEST SIDE OF STATE ROUTE #628, IRISWOOD DIST. HENRY	
1994	BOAZE		JERRY W MICHELE R.		DB	653 57	COUNTY, 0.73 ACRE TRACT, NOW DESIGNATED AS TRACT "A"	

KEY

A. S. E. — Appraisal and Settlements of Estates	C. L. O. — Common Law Orders
B. P. — Blue Prints or Plat Books	D. B. — Deed Books
B. S. — Supervisors Books	P. E. — Partition of Estates
C. C. O. — County Court Orders	R. — Road Files
C. F. — Chancery Files	S. B. — Surveyors Books

INDEX TO MAPS and ROADS

HENRY COUNTY, VIRGINIA

8151. Permaflex Index No. 2. Made by Hall & McChesney Inc. Syracuse, N. Y.

Slod by J. P. Bell Company, Lynchburg, Va.

YEAR	PARTY			BOOK OR FILE	Volume	Page	DESCRIPTION
	SURNAME	ABCDEFGHIJ	KLMNOPQRST				
1797	Boldin		Thomas Jr	S B	1	451	151 A on waters of Grassy & Jourdins Creek
1882	Bondurant		James S Mary S John M	D B	21	138 139	3 tracts 510 A on waters of Leatherwood Creek
1917	Bondurant		John M	D B	38	444	227 A on branche waters of Leatherwood Creek Henry Co
1938	Bondurant (Farm)		J S	B P	2	73	514.3 A on Leatherwood Creek Henry County Va
1947	Bolt		Lancie H.	B P	3	338	Map of Lots 21 & 22 of E.D.Preston sub-division near Rt. #58 in Horsepasture District.
1951	Boone	H. Catherine/	William E.	B P	4	399	Lot 3 Map 4 Paul W. Bowles Sub-div. Martinsville Dist.
1958	Bondurant		Walter M.	B P	14	58	Prop. Rough & Ready Plantation in R. C. Dist.
1958	Bondurant		Walter M.	B P	13	100	5.63 acres R. C. Dist.
1964	Bolt	Fairy R.	John B.	B P	25	3	Lot 6, Sec. 5, Rich Acres, Sub. Div. Ridgeway District
1964	Bolton		Jo Ann Robert G.	B P	27	23	Lot 2, Sec. 1, Whitby Acres, H.P. Dist.
1966	Bobne	Edith I.		B. P.	32	11	Lot #3, Part Lot #4, Jv-R. Smith Estate, Msville Dist.
1967	BONDURANT	BOBBY J.	JUDY E.	B. P.	36	36	LOTS 1-4, BLK A., WOODLAND HGTS, MSVILLE DIST.
1968	Bolt	GERALDINE F. CECIL E.	Janina T. Lancie H.	B. P.	38	33	Lots 2 and 3, Stultz Street, Ridgeway Dist.
1970	BOISSEAU			B. P.	46	48	LOT #20, FOREST ACRES SUB-DIV., MARTINSVILLE DIST.
1973	BONDURANT	DICKEY C.	KAREN H.	M. B.	55	34	PROPERTY, REED CREEK DISTRICT
1973	BOLTON	BILL R	SHIRLEY V.	M. B.	56	32	LOT 17 SEC 3 KINGS MT. RD, REED CREEK DISTRICT
1974	Boling		Paula S Stephen G	M B	60	56	Lot 19 Huntington Hills S D Sec 1 in Ridgeway District
1977	Bolejack	Dareen Judson	Jesse E.	M B	67	24	Tracts 6 & 7 St. Rt. 823 H P Dist
1978	Bondurant, Jr.		Walter M. Robin R.	M B	70	47	Lot 2 Sec 4 Sedgefield Dr. H P Dist.
1979	Bolt	A. Wayne	Lowanna B.	M B	72	31	Re-cut Lots 1 & 2 Sec 3 St. Rt. 685 Ridgeway District
1980	Bolt		Shelby Jean	M B	73	149	Lot 3 Westwood Ct. Blackberry Dist.
1980	Bondurant	Dickey C.	Karen H.	M B	74	74	Parcel A (.034 acres) SR 108 Reed Crk. District
1983	Boles		Robin M. Roy C., Jr.	DB	361	465	Lot 12 Sec. D Dalewood Drive, Wildwood Estate Sub.
1983	Bond	Austin L., Jr.	Mary Ines W.	DB	361	219	Lots 1-4, St. Rt. 761, Blackberry District
1982	Bonner	Emma Lou		MB	78	180	St. Rt. 673, Tract A-2, 1.00 acre, Reed Creek District
1983	Bolden	Coren W. Bobby G.		MB	77	88 88A	Turner Road, Drainage Easements and Right of Way, Reed Creek District
1985	Bolt	Archie Wayne	Lowanna B.	DB	393	522	Rich Acres Sub. Joseph Martin Highway, St. Rt. 685, Lot 1A, Sec. 3, Ridgeway District
1985	Boothe		Nancy N.	DB	405	320	Lot 10A, Bk. E, Grandview Road, D. H. Pannill Heirs Iriswood District
1986	Boone		Mary Updike	DB	429	451	Lot 33, Stoneleigh Farms Sub., Hunters Green, Reed Creek District
1987	BOND		JAMES D.	DB	456	397	EASTERLY SIDE OF SR #942, BLACKBERRY DIST. LOT 10, SECTION 2, G. MILTON BOBSON AND THOMAS L. HAYNES EAST SIDE OF SR #609, AND ON THE SOUTH SIDE OF SR #1108, LOTS 16, 17 & 18, MARTINSVILLE DISTRICT OF HENRY COUNTY
1988	BOLLING	HENRY L. & ESTHER C.		DB	472	314A	WEST SIDE OF HOMESTEAD COURT, MARTINSVILLE DISTRICT HENRY COUNTY, LOT 3, SECTION 7, "COLLINSVILLE HIGHLANDS" SUBDIVISION
1988	BORUVKA	CHRISTINE J. & JEFFREY M.		DB.	479	104	
1990	BOISSON	GARY		DB	513	201	
1990	BOISSON	GARY		DB	513	201	EAST SIDE OF SANVILLE STREET, BLACKBERRY DISTRICT OF HENRY COUNTY, LOT 6, SECTION "A"

KEY

A. S. E. — Appraisal and Settlements of Estates
 B. P. — Blue Prints or Plat Books
 B. S. — Supervisors Books
 C. C. O. — County Court Orders
 C. F. — Chancery Files

C. L. O. — Common Law Orders
 D. B. — Deed Books
 P. E. — Partition of Estates
 R. — Road Files
 S. B. — Surveyors Books

INDEX TO MAPS and ROADS

HENRY COUNTY, VIRGINIA

8151. Permaflex Index No. 2. Made by Hall & McCheaney Inc, Syracuse, N. Y.

Slod by J. P. Bell Company, Lynchburg, Va.

YEAR	PARTY				BOOK OR FILE	Volume	Page	DESCRIPTION
	SURNAME	ABCDEFGHIJ	KLMNO	PQRSTUVWXYZ				
91		ARCHIE						
91	BOLT	HAZEL L.			MB	84	420	RIDGEWAY DISTRICT OF HENRY COUNTY, PARCEL "4-A", 0.771 ACRES
91	BOLT		LOWANNA B.		DB	540	636	NORTHWEST SIDE OF THE JOSEPH MARTIN HIGHWAY-STATE ROUTE 685, RIDGEWAY DISTRICT HENRY CO, LOT "1_A" SECTION 3, RICH ACRES SUBDIVISION
91								
91	BOLES		LAURIE T.		DB	550	270	EAST SIDE OF KIMBERLEY ROAD, REED CREEK DIST HENRY CO. LOT 2, SEC "B", KIMBERLEY HILLS SUBDIVISION
91								
91	BONDURANT	DORIS B.		WALTER M.	MB	85	27	EAST SIDE OF STATE ROUTE #57, MARTINSVILLE DISTRICT HENRY COUNTY, TRACTS "A" AND "B"
92								
92	BOLT		LOWANNA B.		DB	583	540	NORTHERLY SIDE OF STUART RIDGE ROAD, LOT 3, SECTION 3, RICH ACRES SUBDIVISION
1992								
1992	BOONE		MARY UPDIKE	RANDAL D.	DB	587	655	SOUTHWEST SIDE OF HUNTERS GREEN DRIVE, REED CREEK DIST. HENRY COUNTY, LOT 33, STONELEIGH FARMS SUBDIVISION
92								
92	BOLT	A. WAYNE		TERESA G.	MB	85	673	NORTH SIDE OF STATE ROUTE 636, RIDGEWAY DIST HENRY CO LOT 23 AND PART OF THE 8.4 ACRE TRACT
1993								
1993	BOND			VICKIE H.	MB	86	92	SOUTHWESTERLY AND NORTHEASTERLY SIDES OF RIVERSIDE DRIVE, STATE ROUTE #57-A, BLACKBERRY DIST HENRY COUNTY BEING PART OF LOT 2
1993								
1993	BOND			JAMES D.	DB	614	501	EASTERLY SIDE OF STATE ROUTE #942, BLACKBERRY DIST HENRY COUNTY, LOT 10, SECTION 2, G. MILTON DODSON AND THOMAS L. HAYNES SUBDIVISION
1993								
1993	BOND			MARY I.	DB	622	463	IRISWOOD DIST HENRY COUNTY, LOT 11 SEC N, CHATMOSS CORP SUB. TURNER ASHBY ROAD
93								
94	BOITNOTT	EDYTHE A.		ROBERT ANTHONY	DB	632	637	SOUTHWEST SIDE OF BRENTWOOD ROAD, HORSEPASTURE DIST. HENRY COUNTY, LOT 10-A, SECTION 2, GREENBRIER PARK SUB.
1993								
1993	BOOTHE		KEVIN V.		MB	86	471	EAST SIDE OF STATE ROUTE #700, IRISWOOD DIST. HENRY COUNTY, TRACT "B-2"
1993								
1993	BONDURANT			WALTER M., JR.	MB	86	522	SOUTHWESTERLY AND NORTHEASTERLY SIDES OF RIVERSIDE DRIVE, STATE ROUTE #57-A, BLACKBERRY DIST HENRY COUNTY BEING PART OF LOT 2
1993								
1993	BONDURANT			WALTER M., JR.	MB	86	523	SOUTHWESTERLY AND NORTHEASTERLY SIDES OF RIVERSIDE DRIVE, STATE ROUTE #57-A, BLACKBERRY DIST HENRY COUNTY BEING PART OF LOT 2
1994								
1994	Bondurant	Dickey C.		Karen H.	MB	86	627	SITUATED ON THE NORTHEASTERLY SIDE OF SR 657, REED CK. DIST., TRACT A
1994								
1994	BONDURANT			MAXINE C.	MB	87	70	SOUTHERLY SIDE OF STATE ROUTE #890, REED CREEK DIST. HENRY COUNTY, 9.2828-ACRE TRACT BEING TRACT 82
1994								
1994	BOND	GEORGE E.		LINDA L.	DB	663	341	SOUTHWESTERLY AND NORTHEASTERLY SIDES OF RIVERSIDE DRIVE, STATE ROUTE #57-A, BLACKBERRY DIST HENRY COUNTY BEING PART OF LOT 2
1995								
1995	BOLLINGS	BALLARD M.			MB	87	526	NORTH SIDE OF ST. JOHN'S CIRCLE, LOT 8, SEC. NO. 1, "PATRICK HENRY FARM"
1995								
1995	BOND	BRENDA M.		WAYLAND K.	MB	88	210	WESTERLY END OF CARRIAGE COURT, TOWN OF RIDGEWAY, RIDGEWAY DIST. LOT 12, BLOCK "1", HUNTINGTON HILLS SUB. SECTION II
1996								
1996	BOGGS			REBECCA L.	DB	700	450	RIDGEWAY DIST. HENRY COUNTY, LOTS 59-62, BLOCK "A", D. W. WATKINS ESTATE SUBDIVISION
1996								
1996	BOONE		MARY U.	RANDALL D.	DB	7147	617	COLLINSVILLE DIST. HENRY COUNTY, LOT 49, PAUL W. BOWLES SUBDIVISION

KEY

A. S. E. — Appraisement and Settlements of Estates
 B. P. — Blue Prints or Plat Books
 B. S. — Supervisors Books
 C. C. O. — County Court Orders
 C. F. — Chancery Files

C. L. O. — Common Law Orders
 D. B. — Deed Books
 P. E. — Partition of Estates
 R. — Road Files
 S. B. — Surveyors Books

INDEX TO MAPS and ROADS

HENRY COUNTY, VIRGINIA

8151. Perinflex Index No. 2. Made by Hall & McChesney Inc. Syracuse, N. Y.

Slod by J. P. Bell Company, Lynchburg, Va.

YEAR	PARTY				BOOK OR FILE	Volume	Page	DESCRIPTION
	SURNAME	ABCDEFGHIJ	KLMNO	PQRSTU VWXYZ				
1784	Bowland		Joseph		S B	1	293	47 A on north side of Smiths River
1791	Bowman		John		S B	1	407	29 A on head branches of Smith Creek of Ararat River
1793	Boshears		Phillip		S B	1	429	97 A on branches of Turkeycock Creek of Smiths River
1862	Bousmand	Henry			S B	1	522	62 A on waters of Leatherwood Creek
1896	Bowe	Alice George			S B	2	18	Lot No 74 on Fayette Street Martinsville Virginia
1903	Bousman	A H			D B	32	279	Lot lying on east side of Main Street in Henry Co in Ridgeway
1943	Bousman		Nannie S		(P B P (D B	3 21	118 317	224 A on Muddy Creek, Horsepasture District.
1944	Bowers		Jennie		B P	3	288	Two tracts bordering on U. S. Highway #58 in Horsepasture District.
1947	Boyd	Archie L.	Margaret N.)		B P	3	345	Lot #18 of Rosemond Hill sub-division near Preston on old D. & W. Railroad, Horsepasture District.
1947	Bowers etals		Jennie		B P	3	401	21 acres bodering on North side U.S.H'way #58 & W.S. Doyle Property in Horsepasture District.
1952	Boyd		Marie E		B P	5	93	Various tracts situated near Campbell Mill place in Horsepasture District
1952	Boyd		W C		B P	5	93	Various tracts situated near Campbell Mill place in Horsepasture District
1955	Boyer	Helen S Bane E			B P	8	72	Lot 22 Sec. 40 Druid Hills sub div Martinsville District
1957	Bousman		Maude, Mrs.		B P	10	79	22.25 acres in Horsepasture District
1960	Boyd	Constance K. Harrison.			B P	15	59	Lot 27, Mountain View Sub-div in Collinsville
1960	Bowling		R. L.		B P	15	68	Tract
1960	Boyd etal	C. N.			B P	16	45	212.14 acres in Horsepasture Dist.
1960	Boyd		Marie I.		B.P.	17	23	37/100 acre near Campbell Mill Place, H.P. Dist.
1952	Boyd		W. C.		B.P.	17	37	6 acres on Bull Run Creek, H.P. Dist
1961	Boyd	C. N.			B.P.	18	98	9 lots on St. Rd. 687, H.P. Dist
1955	Boyd		W. C.		B P	19	83	9 1/2 Acres near Campbell Mill Place, H. P. Dist.
1962	Bowman		L. A.		B.P.	21	62	2.89 acres, St. Rt. 108, R. C. Dist
1965	Bowers	Gloria W. Edward E.			B P	28	15	Lot #E, J.R. Smith prop. M'sville Dist.
1965	Bowyer		Edward Joseph/		B P	28	42	Lot 3, Blk. 3, Stratford Hills Subdiv. M'sville Dist.
1966	Bullock	Faye W.	William E.		B. P.	32	50	Lots 23, 24, 25, Blk 6, Woodland Hgts, Msville Dist.
1966	Bowman	Christine T. F. Donald			B. P.	32	79	Lot #2, Sec. B. Hqrsepasture Dist.
1967	BOWMAN		OLETA S. WARREN P.		B. P.	35	6	LOTS, 16 & 17, BLK I, RIVERMONT HGTS., MSVILLE DIST.
1967	BOWEN	FRANCES B.	SAM T.		B. P.	35	89	PROPERTY IN REED CREEK DIST.
1968	BOYD	DAVID C. LINDA D.			B. P.	39	98	LOT RTE #798, CLYDE DAVIDSON ET UX PROP, REED CREEK DIST
1968	Boyd	Connie H. Larry C.			B. P	40	58	Lot #36, Paul Street, Collinsville, Msville Dist.
1969	Bowman	Eloise B.	William A.		B P	8	25	Drainage Easement, Rte #875, Horsepasture Dist.
1969	BOWLING		LEONARD REBA H.		B P	43	56	LOTS 1-19, RTE #694, HORSEPASTURE DIST.
1969	BOYD		WILLIAM A.		B P	43	75	part LOT #23, REED CREEK DEV., REED CREEK DIST.
1970	BOWMAN	GERALD W.	RUTH R.		B P	44	55	LOT #48, PTT LOT #49, RIDGEWAY DIST.
1969	BOYCE	ADELL W. LEONARD A.			B P	44	81	LOT #24, SEC. B., MEADOW GARDENS, IRISWOOD DIST.

KEY

A. S. E. — Appraisal and Settlements of Estates
 B. P. — Blue Prints or Plat Books
 B. S. — Supervisors Books
 C. C. O. — County Court Orders
 C. F. — Chancery Files

C. L. O. — Common Law Orders
 D. B. — Deed Books
 P. E. — Partition of Estates
 R. — Road Files
 S. B. — Surveyors Books

INDEX TO MAPS and ROADS

HENRY COUNTY, VIRGINIA

Slod by J. P. Bell Company, Lynchburg, Va.

851. Permaflex Index No. 2. Made by Hall & McChesney Inc, Syracuse, N. Y.

YEAR	PARTY				BOOK OR FILE	Volume	Page	DESCRIPTION
	SURNAME	ABCDEFGHIJ	KLMNO	PQRSTUVWXYZ				
1970	BOTTOMLEY	GARNETT W.		WANDA F.	B P	44	34	LOT, RTE #609, BLACKBERRY DIST.
1970	BOUSMAN		LINDA A.	LYNDALL A. JR.	B P	46	55	PART OF 28-29, LOT #26, WEST SHUMATE DR., COLLINSVILLE REED CREEK DIST.
1971	BOYD		MARIE E.		B P	47	26	13.16 ACRES, HORSEPASTURE DIST.
1971	BOST		ONA M.	GEORGE FRANKLIN	B P	49	91	LOT #17, SEC. T. LAKEWOOD TRAIL, IRISWOOD DIST.
1971	BOWDEN, JR.		NORMA R.	HAOLD CARLTON	B P	49	45	MAYO-SPENCER RD., HORSEPASTURE DIST.
1971	BOWLING		BARBARA C.	DONALD GLENWOOD	B P	49	5	3.36 ACRE, RTE #890, REED CREEK DIST.
1972	Bowen		Louise M.		M B	52	7	Division of Lots 213-218 Colonial Hills S/D, Collinsville
1972	Bowman			et als Vivian/	M B	52	24	Lots 5&6 & part of Lot 25 St Rt 627 H.P. List
1972	Boyd		Connie S.	Ronnie R.	M B	53	98	Lots 11 & 12 Sec B. J..T. Smith Estate S/D, Blkberry Dist.
1971			CHARLIE PRICE	WADE				
1973	BOYD		BERTHA LEE	WILLIAM	M B	57	69	1.40 ACRES S., RT 610 IRISWOOD DISTRICT
1973	BOYER		DANIEL B.	PATRICIA W.	M B	56	79	PARCELS A & B ST RT 629, HORSEPASTURE DISTRICT
1974	Bowman		Mary Ruth		M B	59	44	Lots 13, 14 & 15 Sec A J T Smith Estate S D Blackberry District
1974	Bowman		Freddy Ray	Shirley Ann	M B	60	31	1.503 Acres in Blackberry District
1974	Boyd		Judy H	Randall W	M B	61	84	Lot 5 Sec A Sanville Heights S D St Rt 687 Blackberry Dist
1975	Bourne		James Edwin	Myra F.	M B	63	65	Lot 1 St Rte 695 Horsepasture District
1975	Boyd		Thomas Dean	Robin B.	M B	63	118	Property Blackberry District
1959	BOWMAN		CHARLIE MART	VIVIAN	M B	64	26	GROVE, HORSEPASTURE DISTRICT LOTS 5 & 6 & PART OF LOT 25 ST RT 627 PLEASANT
1974	BOWMAN		JAMES I		M B	65	38	PROPERTY ST RT 750 RIDGEWAY DISTRICT
1976	Bowers		Barbara J.	Jerrold D.	M B	65	130	State Rt 627 .9 acres Blkberry Dist
1976	Bowman		Verlon E.	Carolyn S	M B	65	143	Lots 4 & 5 Ridgeway Dist
1977	Bowman		Thomas B.	Betty L.	M B	66	45	Lot 8 H P DIST
1974	Bowman		James I		M B	65	110	St. Rd. 750 Ridgeway Dist
1977	Bowman		Nannie G.	William J.	M B	67	39	1.67 ac Rt. 696 H P Dist
1977	Bowman		Brenda C.	Jake A.	M B	67	82	Lots 8,9,10 & 11 Beechwood Dr. Reed Crk. Dist.
1977	Boyer		Patricia W.		M B	67	91	St. Rt. 629 Parcels A & B H P Dist.
1977	Bousman		Carlton Boyd	Nancy F.	M B	68	07	Lot 5 Oak Ridge Dr. Reed Crk Dist.
1978	Boyd		Charlie P.	Linda R.	M B	70	68	Lot 6 Sec 5 Laurel Park Avenue Iriswood Dist.
1978	Bourne		Aileen	John	M B	70	156	10 acres Sec Rd. 688 Ridgeway Dist.
1978	Boyd		Brenda L.		M B	70	106	Lot 40 Pleasant Grove Acres Blkberry Dist.
1978	Boyd		Sharon D.	Linwood Thomas	M B	70	126	Lot 1 (.689 acre) H P Dist.
1979	Boyd		W. I.		M B	73	05	Parcel on St. Rt. 687 & 836 H. P. Dist.
1980	Bousman		Walter		M B	73	117	24.192 acres Ridgeway District
1981	Bowers		Herman		MB	75	84A	Parcel A. Blackberry Dist. St. Rt. 718
1981	Bousman		Edith B.	Wayland R.	MB	75	127	Woodland Heights, Martinsville District Lot 12 Bk S
1981	Bousman		Kenneth		DB	337	516	Blackberry District Lot 8 Sec. 1

KEY

A. S. E. — Appraisal and Settlements of Estates	C. L. O. — Common Law Orders
B. P. — Blue Prints or Plat Books	D. B. — Deed Books
B. S. — Supervisors Books	P. E. — Partition of Estates
C. C. O. — County Court Orders	R. — Road Files
	S. — Surveyors Books

INDEX TO MAPS and ROADS
HENRY COUNTY, VIRGINIA

(29B)

YEAR	PARTY				BOOK OR FILE	Volume	Page	DESCRIPTION
	SURNAME	ABCDEFGHIJ	IJKLMNOP	QRSTUVWXYZ				
1980 1981	Boulding			William A.	DB	340	144	Property Rockingham, North Carolina
1981 1981	Bowden	Andrew R. Diane H.			DB	343	32	Lot 42 Poplar Street Ridgeway District
1979 1981	Boyd	D. T., heirs			MB	76	70	Soil Road Off East Side of St. Rt. 709 Parcel A. Horsepastur District
1982 1982	Bowers	Howard D.		Vickie T.	MB	77	13	St. Rt. 629 Lot 2 Horsepasture District
1982 1982	Bourne	Elva H.		Samuel Dean	MB	77	23	St. Rt. 108 Pt. Tract 16 Sec. B. Reed Creek District
1982 1983	Bowers	Cynthia Darlene		Phillip Jeffery	DB	356	500	St. Rt. 775 Lot 3 Sec. B. Blackberry District
1983 1983	Bowman	Helen S.			MB	78	136	Lots 1-3 Paul S. Moore Property, St. Rt. 688 Ridgeway District
1984 1984	Bower			Madge Irene Via	MB	79	69	40ft road space and St. Rt. 609, Lot 4A, 3.323 acres, Horsepasture District
1984 1984	Bowman	Elizabeth M. Clifford N.			MB	79	97	St. Rt. 779, Tract A 18.938 acres in Blackberry Dist.
1984 1984	Boyd	Carla D.		Samuel M.	MB	79	129	Carol Court Ltd. Unit 11, Sec. N and Pt. Lot 10 Sec. N, J. R. Smith Estate Sub., in Martinsville Dist
1982 1982	Bower	C. R.		Virginia H.	MB	76	153	Wall Street, Drainage Easements and Right of Way Blackberry District
1984 1984	Bourne	Arnold M.		Shelia H.	MB	80	79	Autumn Drive Parcel 3 in Martinsville District
1984 1984	Boyd	Doris B.			MB	80	96	Lot 2 Block A, Wall Street, Blackberry District
1984 1984	Boyd	Carla D.			DB	389	461	Lot 14 Sec. D, William Street, J. R. Smith Estate Sub., Martinsville District
1985 1985	Bowden	Diana L.		William R.	MB	81	184-	86 St. Rt. 719, Tract 1 being 4.900 acres, Blackberry District
1985 1985	Bousman			James W., II	DB	81	1175	0.984 acres, Mitchell Road, Ridgeway District
1986 1986	Bowden	Diana L.		William R.	MB	81	1874-	1875 St. Rt. 719, Tract 1, Blackberry District
1981 1986	Bowers	Herman			MB	81	1928-	1931 Parcel A, St. Rt. 718, Blackberry District
1986 1986	Boven	Dennis M.		Jessica A.	DB	421	37	Lot 9, Hillcrest Drive, Collinsville, Martinsville District
1986 1986	Bousman			James W., II Robin R.	DB	425	525	0.984 acres, Mitchell Road, Ridgeway District
1987 1987	Bowden			Laurie Ann M. Robert W.	MB	82	684-685	Tract 1, Double Branch Road, Reed Creek District
1987 1987	Bower			Joel G. Teresa R.	MB	82	674-675	U. S. 220, Tract 1, Reed Creek District
1987 1987	Boylan			Laverne M. William George	DB	441	684	Lot 16, Ferndale Court, Collinsville Martinsville District
1987 1987	Boyd	Calvin E.			DB	441	263	Lot 5, Bk. 1, St. Rt. 775, Blackberry District
1987 1987	Bowman			James L. Sarah B.	DB	443	134	St. Rt. 630, Lot 1B, Horsepasture District
1987 1987	Bousman	Barbara Ann			DB	445	418	Lot 7, Sec. A, Huntington Hills Drive, Huntington Hills Sub, Blackberry District
1987 1987	Bowers	Bobby L.		Rosemary I.	DB	449	202	Lot 5, Sec. 2, Thomas L. Haynes and G. Milton Dodson Property, Blackberry District
1987 1987	BOYLAN			LAVERNE M. WILLIAM G.	MB	82	1073-1074	HORSEPASTURE DISTRICT, TRACT 1, 1.914 ACRES
1987 1987	BOYD			KAY W. SAMUEL M.	DB	455	673	WESTERN SIDE OF TANGLEWOOD DRIVE, AND SOUTHERLY SIDE OF CLEARVIEW DRIVE, MARTINSVILLE DISTRICT, HENRY COUNTY, LOT 30
1987 1987	BOWER			MARK D. PEGGY S.	DB	462	84	NORTH SIDE OF SR #748, BLACKBERRY DISTRICT ALL OF THE 0.69 ACRE PARCEL
1988	BOWLING			JAMES S. & JUANITA BARROW	HWY	17	219	SR #650, IRISWOOD DISTRICT, HENRY COUNTY
1988	BOWLING			JAMES S. & JUANITA BARROW	HWY	17	220	SR #650, IRISWOOD DISTRICT, HENRY COUNTY
1988	BOWLING			JAMES S. & JUANITA BARROW	HWY	17	221	SR #650, IRISWOOD DISTRICT, HENRY COUNTY
1988	BOWLING			JAMES S. & JUANITA BARROW	HWY	17	222	SR #650, IRISWOOD DISTRICT, HENRY COUNTY
1988	BOURNE			JAMES EDWIN AND MYRA F.	HWY	18	17	ROUTE 635, HORSEPASTURE DISTRICT, HENRY COUNTY, 0.013 ACRE

30B

KEY

A. S. E. — Appraisal and Settlements of Estates
 B. P. — Blue Prints or Plat Books
 B. S. — Supervisors Books
 C. C. O. — County Court Orders

C. L. O. — Common Law Orders
 D. B. — Deed Books
 P. E. — Partition of Estates
 R. — Road Files
 S. — Surveyors Books

INDEX TO MAPS and ROADS
 HENRY COUNTY, VIRGINIA

YEAR	SURNAME	ABCDEFGHIJ	KLMNO	PQRSTUVWXYZ	BOOK OR FILE	Volume	Page	DESCRIPTION
88 88	BOWERS	DEWEY D.	&	KISSANDRA H.	DB	464	179	BLACKBERRY DISTRICT HENRY COUNTY, 2.5107 ACRES
88 88	BOWMAN	DONALD W.	JR.		DB	469	427	NORTH EAST SIDE OF SR #638, RIDGEWAY DISTRICT, LOT "B", HENRY COUNTY
88 88	BOWMAN			STEVEN R. WANDA L.	DB	480	527	"HOLIDAY PROPERTIES" SUBDIVISION, SOUTHWEST SIDE OF CONFEDERATE AVENUE RIDGEWAY DISTRICT OF HENRY COUNTY LOT 5, SECTION "C"
88	BOWMAN	BETTY J.		WADE B.	HWY	18	139	ROUTE 220, NO DISTRICT GIVEN
88 88	BOWMAN	CLIFFORD N. ELIZABETH A.			DB	483	241	BLACKBERRY DISTRICT OF HENRY COUNTY, 3.3857 ACRE
88 88	BOYLAN		LAVERNE M.	WILLIAM G.	DB	484	623	NORTHWEST SIDE OF VISTA VIEW LANE, RIDGEWAY DISTRICT HENRY COUNTY, LOT 12, HUNTINGTON HILLS SUB., SECTION I
89 89	BOWN	DEBRA McGRUFF		RICHARD C., JR.	DB	488	7	LOT 28, BLOCK 3, HUNTINGTON HILLS SUBDIVISION, SECTION 3, WEST END OF BRANDYWINE COURT, RIDGEWAY DISTRICT
89 89	BOYD		JUDY A.	RONNIE LEE	DB	487	640	LOTS 16 & 17, MOUNTAIN TRACT, NE SIDE OF HIGHLAND RIDGE, RIDGEWAY DISTRICT
88 89	BOYD, ET AL		JILL S.		DB	487	700	LOTS 25 - 27, A. F. THOMASSON SUBDIVISION, US ROUTE 220, REED CREEK DISTRICT
89 89	BOWEN, JR.	ALVIN S.		WANDA GAIL	DB	492	529	EASTERLY SIDE OF MULBERRY ROAD & NORTH SIDE OF MARHILL DRIVE, RIDGEWAY DISTRICT, BEING ALL OF LOT 22, BLK 3, EDGEWOOD SUBD, SEC II
89 89	BOYD, SR.		LISA L.	ROBERT E.	DB	493	162	SOUTH SIDE OF SR #57, BLACKBERRY DISTRICT, ALL OF THE 0.716 ACRE TRACT
89 89	BOUSMAN	HELEN F.		R. ALLEN	DB	497	492	SITUATED ON THE NORTH SIDE OF HUNTINGTON HILLS DRIVE, HORSEPASTURE DISTRICT & M LOT "7", section a, hunting hills HUNgton Hill SUBDIVISION
89 89	BOWMAN	DONALD W., JR,	LYNDALE S.		DB	498	110	NORTHEAST SIDE OF SR #630, RIDGEWAY DISTRICT OF HENRY COUNTY LOT "B2"
89 89	BOUSMAN	HELEN F.		R. JEAN	DB	498	211	NORTH SIDE OF HUNTINGTON HILLS DRIVE BLACKBERRY DISTRICT OF HENRY COUNTY, LOT 7, SECTION "A" A, HUNTINGTON HILLS SUB.
89 89	BOWMAN	CYNTHIA FAYE JOYCE			MB	83	403	SOUTHWEST SIDE OF SR #696, HORSEPASTURE DISTRICT OF HENRY COUNTY, 2.02 ACRE TRACT
89 89	BOYD	A. ALLEN, JR.		TAMMIE M.	DB	501	172	SOUTHWEST SIDE OF BELMONT STREET, MARTINSVILLE DISTRICT HENRY COUNTY LOT 7
89 89	BOWMAN		JAMES I.		MB	83	493	NORTHEAST SIDE OF SHANNON COURT RIDGEWAY DISTRICT OF HENRY COUNTY, LOT 39-A, SHANNON HILLS SUBDIVISION
89 89	BOYLAN		LAVERNE M.	WILLIAM G.	DB	509	32	SOUTHWEST SIDE OF CAROL COURT, MARTINSVILLE DISTRICT OF HENRY COUNTY, LOT 1, SECTION "N"
89 89	BOSS	GEORGE W. ALICE R.			MB	83	554	WESTERLY SIDE OF WESTOVER DRIVE, REED CREEK DISTRICT HENRY COUNTY, LOTS 39 AND 40, BLOCK 6
89 90	BOYD	CAROLYN L.			DB	512	730	NORTHWEST SIDE OF SR #672, REED CREEK DISTRICT OF HENRY COUNTY NOW DESIGNATED AS LOT 3
90 90	BOUSMAN	ELAINE V.	JAMES W.		DB	520	548	RIDGEWAY DISTRICT OF HENRY COUNTY, 2.525 ACRE LOT
90 90	BOYER	DANIEL BAIN ELIZABETH A.			DB	525	595	NORTHWEST SIDE OF AN OLD ROAD, RIGHT OF WAY, LOCATED ALONG THE NORTHWEST SIDE OF STATE ROUTE 993, REED CREEK DISTRICT OF HENRY COUNTY, LOTS 1 & 2, C. L. CLANTON SUB.
90 90	BOYD		LINDA A.	WALTER M.	MB	84	216	RIDGEWAY DISTRICT OF HENRY COUNTY, 1.72 ACRES
90 90	BOWERS	HELEN ANGELINE			DB	534	280	NORTHEAST SIDE OF SEDGEFIELD DRIVE, HORSEPASTURE DISTRICT HENRY COUNTY, LOT 18, SECTION 2, GREENBRIAR PARK SUB.
91 91	BOURN	GENEVA J.			MB	84	410	IRISWOOD DISTRICT OF HENRY COUNTY, STATE ROUTE #616
90	BOWERS	HELEN A.			HWY	19	169	1.60 ACRES ROUTE 58, HORSEPASTURE DISTRICT OF HENRY COUNTY
84 91	BOWERS	HELEN A.	JOHNNY R.		MB	84	427	SOUTHERLY SIDE OF U.S. ROUTE 58, HORSEPASTURE DISTRICT HENRY COUNTY, TRACT 1
91 91	BOYD			ROGER LEE	DB	538	277	BLACKBERRY DISTRICT OF HENRY COUNTY, NORTHWEST SIDE OF STATE ROUTE 775, LOTS 8 & 8A
91 91	BOWDEN		THOMAS L., JR. PATRICIA A.		MB	84	466	NORTHWEST SIDE OF STATE ROUTE #668, BLACKBERRY DISTRICT HENRY COUNTY, LOT "B", 0.459 ACRE
91 91	BOWLING	CHARLENE W.	J. FRED		MB	84	430	SOUTHWEST SIDE OF STATE ROUTE 650, IRISWOOD DISTRICT OF HENRY COUNTY, RECUOT OF LOT 4
91 91	BOYD		MARGARET F.		DB	543	435	NORTHERLY SIDE OF HILLCREST AVENUE, RIDGEWAY DISTRICT HENRY COUNTY, LOT 19, BLOCK #1, RIVERMONT HEIGHTS SUB.
91 91	BOWMAN		KIMBERLY B.	STEPHEN K.	DB	548	185	WEST SIDE OF STATE ROUTE 641, RIDGEWAY DIST HENRY COUNTY PARCEL "A"
91 91	BOYD	DARNELL W.			MB	85	26	SOUTHEASTERLY END OF JESSE BEN ROAD, REED CREEK DISTRICT HENRY COUNTY, LOT 6, "OAK LEVEL ACRES" SUBDIVISION
92 92	BOYLAN		LAVERNE M.	WILLIAM G.	DB	565	637	SOUTHWEST SIDE OF CAROL COURT, COLLINSVILLE DISTRICT HENRY COUNTY, LOT 1 SECTION "N" J. R. SMITH EST SBU.
92 92	BOWMAN	CHARLES G.	JANET P.		DB	576	660	WESTERLY SIDE OF STATE ROUTE 698, BLACKBERRY DISTRICT OF HENRY COUNTY, BEING A PORTION OF LOT 48 AND 49
92 92	BOYD	A. ALLEN		TAMMIE M.	DB	575	65	SOUTHWEST SIDE OF BELMONT STREET, COLLINSVILLE DIST. HENRY COUNTY, LOT 7 TWO TWENTY COMPANY INC SUB.

KEY

A. S. E. -- Appraisements and Settlements of Estates
 B. P. -- Blue Prints or Plat Books
 B. S. -- Supervisors Books
 C. C. O. -- County Court Orders

C. L. O. -- Common Law Orders
 D. B. -- Deed Books
 P. E. -- Portions of Estates
 R. -- Road Files
 S. -- Surveyors Books

INDEX TO MAPS and ROADS

(29C)

HENRY COUNTY, VIRGINIA

SOLD BY M & W PRINTERS, LYNCHBURG, VA.

MADE BY THE COTT INDEX COMPANY, COLUMBUS, OHIO

YEAR	PARTY				BOOK OR FILE	Volume	Page	DESCRIPTION
	SURNAME	ABCDEFGHIJ	IJKLMNOP	QRSTUVWXYZ				
1993 1993	BOWLING			MARK TIMOTHY	DB	603	355	HORSEPASTURE DIST HENRY COUNTY
1993 1993	BOUSMAN			ROBIN R.	DB	614	522	NORTHEAST SIDE OF VISTA VIEW LANE, RIDGEWAY DIST HENRY COUNTY, LOT 17, BLOCK "2", HUNTINGTON HILLS SUB. SEC II
1993 1993	BOWMAN	BRAD		YOLANDA S.	MB	86	325	PINE STREET AND PEACH COURT, BLACKBERRY DIST HENRY COUNTY, DRAINAGE EASEMENTS AND ROAD RIGHT OF WAY
1993 1993	BOWMAN	CLIFFORD N. ELIZABETH A.			DB	616	57	BLACKBERRY DIST HENRY COUNTY, 3,3857 ACRES
1993 1993	BOYD	HELEN F.	KENNETH	DEAN	MB	86	338	WEST SIDE OF STATE ROUTE #627, PARCEL "C", HORSEPASTURE DIST HENRY COUNTY, AND ALL OF TRACT 1
1993	BOWERS			NEEL	HWY	20	189	HORSEPASTURE DIST HENRY COUNTY
1993 1993	BOYLAN			TIMOTHY J. PENNY A.	DB	622	154	WEST SIDE OF STATE ROUTE #880, BLACKBERRY DIST. HENRY COUNTY, PARCEL "A"
1994 1994	Boyd	Gerald E.		Patricia D.	MB	86	558	S/E side of SR 964, Blackberry Dist. Henry Co. Lot 2
94	BOULDING		OPAL O.	WILLIAM A.	HWY	21	91-92	ROUTE 220, RIDGEWAY DIST. HENRY COUNTY, 0.171 ACRE
1994 1994	BOYD	HELEN F.	KENNETH	D.	MB	87	100-101	HORSEPASTURE DIST. HENRY COUNTY, DRAINAGE EASEMENTS AND ROAD RIGHTS-OF-WAY
1994 1994	BOWEN	ALVIN S. GAIL C.	JR.		MB	87	150	SOUTHWEST SIDE OF SHANNON COURT, RIDGEWAY DIST. HENRY COUNTY, LOT 24, SHANNON HILLS SUB. SEC "C"
1994 1994	BOWLIN			STEPHANIE D.	MB	87	262	EASTERLY SIDE OF POCOHONTAS TRAIL, REED CREEK DIST. HENRY COUNTY, PARCEL "A"
1994 1994	BOWLES-CLINE			NANCY JO	MB	87	399	WESTERLY SIDE OF STATE ROUTE #693, HORSEPASTURE DIST. HENRY COUNTY, TRACT 45-D, 9.906 ACRES
1994	BOYER	CATHY A.			MB	87	453	NORTHEAST SIDE OF WHITE PINE ROAD AND ON THE SOUTHWEST SIDE OF STATE ROUTE 3674, BLACKBERRY DIST HENRY COUNTY
1995 1995	BOWLING	EVA B.			DB	674	674	TRACT 388 BLACKBERRY DIST. HENRYCOUNTY STATE ROUTE #838, AND STATE ROUTE #57
1995 1995	BOWMAN	BETTY DYANNE S.	KENT W.		MB	87	563	REED CREEK DIST. HENRY COUNTY DRAINAGE EASEMENTS AND ROAD RIGHTS OF WAY
1995 1995	BOWMAN	GREGORY WAYNE		VICKIE LYNN	MB	87	596	REED CREEK DIST HENRY COUNTY, LOT 2, END OF A 20-FOOT ACCESS EASEMENT FOR INGRESS AND EGRESS
1995 1995	BOWERS	HOWARD D.		VICKIE T.	MB	88	48	HORSEPASTURE DIST HENRY COUNTY, TRACT "A", 20.609 ACRES
1995 1995	BOURNE	ARNOLD M.		SHELIA H.	MB	88	81	COLLINSVILLE DIST. HENRY COUNTY, LOTS 9-B, 10-B, 11, 12, 13 AND 14, BLOCK "E", COLLINGWOOD PLACE SUB.
1995 1995	BOYERS			ROBERT A., RHONDA R.	MB	88	99	WEST SIDE OF STATE ROUTE #1820, BLACKBERRY DIST. HENRY COUNTY, PARCEL "A"
1995 1995	BOWMAN	CLIFFORD N. ELIZABETH M.			DB	689	612	SOUTHEAST SIDE OF STAT ROUTE #675, BLACKBERRY DIST. HENRY COUNTY, PARCEL 280, 0.832 ACRE
1996 1996	BOWLING	CHARLENE W.	JAMES F.		DB	702	675	COLLINSVILLE DIST. HENRY COUNTY, LOTS 6 AND 7, BLOCK NO. 3, WOODLAND HEIGHTS SUBDIVISION
1996 1996	BOWMAN			PATRICIA LYNN	MB	88	547	SOUTHWEST SIDE OF STATE ROUTE #745, HORSEPASTURE DIST. HENRY COUNTY, LOT 3
1996 1996	BOWMAN		JAMES L.	SARAH B.	MB	88	606	WESTERLY SIDE OF ROMANA DRIVE, RIDGEWAY DIST. HENRY COUNTY, LOTS 17, 18A AND 18R SHANNON HILLS SUB.
96 96	BOYD		LINDA A.	WALTER M.	MB	88	26	RIDGEWAY DIST. HENRY COUNTY, BEING A PORTION OF THE 48 ACRE TRACT

KEY

A. S. E. — Appraisal and Settlements of Estates
 B. P. — Blue Prints or Plat Books
 B. S. — Supervisors Books
 C. C. O. — County Court Orders
 C. F. — Chancery Files

C. L. O. — Common Law Orders
 D. B. — Deed Books
 P. E. — Partition of Estates
 R. — Road Files
 S. B. — Surveyors Books

INDEX TO MAPS and ROADS

HENRY COUNTY, VIRGINIA

8151. Permaflex Index No. 2. Made by Hall & McChesney Inc, Syracuse, N. Y.

Slod by J. P. Bell Company, Lynchburg, Va.

YEAR	PARTY				BOOK OR FILE	Volume	Page	DESCRIPTION
	SURNAME	ABCDEFGHIJ	KLMNO	PQRSTUVWXYZ				
1973		DIANE L.						
1973	BRAMMER	BUB E.			M B	55	66	LOT 5 SEC F. LAKEWOOD FOREST S/D, HORSEPASTURE DIST.
1974								
1974	Bradley		T D Estate		M B	60	94	4 Tracts St Rte 657 & 890 in Reed Creek District
1974								
1974	Brann	Douglas E			M B	61	121	Lot 9 Huntington Hills S D in Town of Ridgeway
1975	Bradley	James Dwight			M B	62	49	Lot 10 Block A. Lester Brothers Inc. S/D
1975		Janice G.						Augusta Street, Msville Dist.
1974								
1975	Bradley		T D Estate		M B	63	74	Property Reed Creek District
1975								
1975	BRAY	EDDIE EUGENE			M B	64	16	LOTS 1 THRU 4 ETHEL MOXLEY ESTATE IRISWOOD DIST
1975		DELORES W.						
1975		Harvey Edward						
1976	Bray	Eva Barbour			M B	64	124	Property Iriswood District
1976								
1976	BRADSHAW	CAROLYN W.	KELVIN T.		M B	65	27	LOTS 38 THRU 44 SEC D HILL-N-DALE DRIVE MSVILLE DIST
1976								
1976	Bradley Estate		T. D.		M B	65	127	Portion of Tract 4 Reed Crk Dist
1976								
1977	Bradley	James D.			M B	66	44	Lot 16 Section 2 H P Dist
1977		Janice G.						
1976								
1976	Brainard	Hubert J.			M B	66	10	Parcel A Reed Crk Dist
1976		Maria S.						
1977								
1977	Brewer		R. Wayne		M B	66	34	Property Iriswood Dist
1977			Ressie E.					
1977	Bray		Joseph		M B	66	115	Near Callands From W. Kermit Reynolds
1977								
1977	Bradsher	Dennis A.			M B	66	103	Lot 10 Rt 679 Blkberry Dist.
1977		Jessie R.						
1977								
1977	Brewer		R. Wayne		M B	67	39	Formerly Robt. Eanes Prop. Iriswood Dist.
1977			Ressie E.					
1977	Branch	Bruce R.			M B	67	52	Portion Lots 8 & 9 Iriswood Dist.
1977								
1977	Branch	Bruce R.			M B	68	53	Portion Lots 8 & 9 Iriswood Dist.
1977								
1977	Bray	James Robert			M B	68	38	Lot A 1 acre Iriswood Dist.
1977		Evie Frances						
1978								
1978	Branscome	James C.	Sandra E.		M B	69	90	Lots 13 - 16 B. S. 220 Martinsville, District
1978								
1978	Brandenburg	June C.	Thomas G.		M B	69	43	Lot 11 & 11-R Shannon Ct. Ridgeway Dist.
1978								
1978	Brafford	Kenneth R.	Rachel M.		M B	69	45	Lots 5 & 6 St. Rt. 685 Ridgeway Dist.
1978								
1978	Brandenburg	June C.	Thomas G.		M B	69	110	Lot 11 & 11-R Shannon Ct. Ridgeway Dist.
1978								
1978	Brewer	Timothy G.			M B	69	147	Lot 22 Sec 4 Joseph Martin Hwy Ridgeway Dist.
1978		Sandra T.						
1979								
1979	Brannock	Weldon G.			M B	71	51	Part of Lot 62 Cherward St. Martinsville Dist.
1979		Regina L.						
1979	Bray	Donna M.	Joseph E.		M B	71	82	Lots 62 & 63 Meadowbrook Lane Iriswood Dist.
1979								
1979	Branch	Betty C.	Robert G.		M B	72	154	Lot 21 Sec 0 Turner Ashby Rd. Iriswood Dist.
1980								
1980	Bradshaw	Julius M.			M B	73	110	Lots 20 & 21 Pinnacle Drive Martinsville Dist.
1980		Lorene						
1980	Branscombe	James C.	etux		M B	73	117	24.192 acres Ridgeway District
1980								
1980	Branch	Mary W.			MB	74	166	Lot 1 Sec. B. East View Dr. Reed Creek Dist.
1981								
1981	Branscome	James C.			DB	332	311	Ridgeway District St. Rt622 Pt.a 1.4 acre tract
1981								
1981	Bradshaw	Donna Inman	John Aldon		DB	333	584	Horsepasture District 66.239 acre tract
83								
83	Brewer		Roy L.		MB	77	108	Village of Collinsville Reed Creek District
83			Virginia B.					
83	Bracey	Frances Valentine			DB	369	638	St. Rt. 695 Horsepasture District, Lot A 0.459 acre
84								
84	Bradshaw	Charles Howard			DB	377	281	1.013 acres St. Rt. 793, Horsepasture District
84								
84	Branch	David L.	Loretta S.		MB	79	108	5.7796 acres in Horsepasture District

KEY

A. S. E. — Appraisement and Settlements of Estates
 B. P. — Blue Prints or Plat Books
 B. S. — Supervisors Books
 C. C. O. — County Court Orders
 C. F. — Chancery Files

C. L. O. — Common Law Orders
 D. B. — Deed Books
 P. E. — Partition of Estates
 R. — Road Files
 S. B. — Surveyors Books

INDEX TO MAPS and ROADS

HENRY COUNTY, VIRGINIA

8151. Permflex Index No. 2. Made by Hall & McCheaney Inc, Syracuse, N. Y.

Slod by J. P. Bell Company, Lynchburg, Va.

YEAR	PARTY				BOOK OR FILE	Volume	Page	DESCRIPTION
	SURNAME	ABCDEFGHIJ	IKLMNO	PQRSTUVWXYZ				
1829	Bradberry		James		S B	1	500	6 A on waters of Rock Run Creek
1888	Bradshaw et als		Mary C		D B	23	612	Lot No 2 70 $\frac{1}{2}$ A on Marrowbone Creek in Henry Co 1 $\frac{1}{2}$ A in Henry County about one mile north of Town of Ridgeway
1905	Brengle (Est)				D B	33	144	1 $\frac{1}{2}$ A in Henry County one mile north of Town of Ridgeway
1905	Brengle et als	Bettie M Georgia D			D B	33	144	92.5 A which is part of his Estate on Leatherwood Creek Henry Co Virginia
1921	Bray (Est)	C D			B P	1	140	Right of Way for Transmission Line for Pinnacles Hydro Electric Project Danville Virginia
1936	Bradshaw	H C			B P	1	223	Option for Right of Way for Electric Line in Henry Co
1936	Bradshaw	Aldone M H C			D B	58	265	Tract on Blackberry Creek in Horsepasture District.
1946	Brammer			R.L.	B P	3	284	Tract #1 T.G.Burch sub-division, Ridgeway District.
1946	Brewster	Hiley			B P	3	328	Property in Martinsville District.
1948	Bradley		J O		B P	4	141	Tract 1 and 2 in Horsepasture District
1949	Bradshaw et al	H C			B P	4	182	A part of a 11 A Tract situated near Stone Dairy in Horsepasture District
1953	Brammer		Leonard		B P	6	5	$\frac{1}{4}$ of an acre near Stone Dairy in Horsepasture District
1953	Brammer		Leonard		B P	6	5	7/10 of an acre on State Road 684 Horspasture District
1953	Brewer	Clifton L			B P	6	71	4.1 acres Horsepasture District
1956	Bradshaw et al	H C			B P	9	90	Lot 14 Part 15 Blk C Paul W Bowles property in Martinsville District
1956	Brammer		Thomas T		B P	10	95	13.35 acres Martinsville District
1957	Bradford		James M.		B P	11	13	Lots 6,7,8,Pt. #9, G.H.Going Sub.Div.,M'ville Dist
1964	Bradner		Powell Vivian D./		B P	24	88	Lot 8, M. Simmons Turner Sub. Div., R. C. Dist.
1963			Virginia B.		BP	25	12	Lot near Bassett Forks, R.C. Dist.
1964	Brewer		Roy L./		BP	25	12	
1964	Brammer	Elsie T.	John L.		B P	27	11	Lot 10, Blk. 4, Sec. 3, Marrowbone Hgts. Ridgeway Dist.
1964	Branscome		Nellie B. Willie C.		B P	27	67	Part lot 19, lot 20, Sec. 2, Rich Acres, Ridgeway Dist.
1964	Branch		Dorothy C.		B P	28	34	
1965	Branch		Bruce Rucker, Jr.		B P	28	34	
1968	Brandt		Maxine G. Robert W.		B P	38	28	Lot #6, Sec. A. Wedgewood Place, Ridgeway Dist.
1967	Bray	Bessie M.	Ernest M. Sr.		B P	37	44	Tract 15, Dunlop Farm, Iriswood Dist.
1968	Bray		Nancy A. Ernest M. Jr.		B P	38	95	Tract 15 B Dunlop Farm, Iriswood Dist.
1968	BRAY		W. L.		B P	39	19	1.04 ACRE, RTE #614, LEATHERWOOD DIST.
	BRADFORD	BURL			B P	39	35	TRACT, DANIEL CREEK RD., MSVILLE DIST.
1968	BREWER		HOBERT JR. MARGARET H. SHERIAN W.		B P	39	86	LOT #30, BLK 5, SEC 2, CHATMOSS CT., IRISWOOD DIST.
1969	BRANSCOME		JEFFERY DOUGLAS DOUGLAS		B P	43	91	LOT #6, SEC D, SHEFFIELD TERRACE, RIDGEWAY DIST. HORSEPASTURE DIST.
1970	BRANSCOM		PATRICIA V. WAYNE /		B P	45	13	PT. TRACT #12, RTE #682, GEO. TYLER FRANKLIN SUB-DIV
1971	BRADSHAW	HOWARD C.			B P	48	32	PROPERTY, HORSEPASTURE DIST.
1971	BRAMMER		WILSON THURMAN /		B P	49	71	LOT #3, PART LOT #4, RTE #220, MARTINSVILLE DIST.
1973			JAMES EDWARD					
1973	BRADSHAW	DOROTHY H			M B	57	84	LOT 5 HOLLAND HILL S/D IRISWOOD DISTRICT

KEY

A. S. E. — Appraisal and Settlements of Estates	C. L. O. — Common Law Orders
B. P. — Blue Prints or Plat Books	D. B. — Deed Books
B. S. — Supervisors Books	P. E. — Partition of Estates
C. C. O. — County Court Orders	R. — Road Files
	S. — Surveyors Books

INDEX TO MAPS and ROADS
HENRY COUNTY, VIRGINIA

(918)

YEAR	PARTY				BOOK OR FILE	Volume	Page	DESCRIPTION
	SURNAME	ABCDEFGHIJ	KLMNO	PQRSTUVWXYZ				
1983 1983	Brewer			Virginia B. Roy L.	MB	77	88 88A	Turner Road, Drainage Easements and Right of Ways Reed Creek District
1985 1985	Branch	David L.	Loretta S.		MB	81	122-	27 4.6721 acres in Horsepasture District
1985 1985	Branch		Kathy S.	Ronnie D.	DB	396	521	St. Rt. 986, 1.17 acres being Parcel 2, Blackberry District
1985 1985	Branscome			Willie C.	DB	403	181	Lot 22, Arlington Heights Sub., Ellam Drive, Ridgeway District
1983 1985	Bradshaw	Charles Howard			DB	406	263	1.013 acres, St. Rt. 793, Horsepasture District
1986 1986	Braddock		Karol W. Keith Michael		DB	412	86	St. Rt. 976, Parcel A- lacre, Ridgeway Dist.
1986 1986	Brammer	Bub Edward	Nancy P.		MB	81	1777	1780 St. Rt. 692, Tract 1, Ridgeway Dist.
1986 1986	Bradshaw		John Aldon		DB	420	189	St. Rt. 793, 1.483 acres, Horsepasture District
1986 1986	Braddock		Karol W. Keith Michael		DB	427	173	St. Rt. 976, Parcel A, Ridgeway District
1986 1986	Brammer		Patricia Diane Ronald David		DB	430	256	Tract B, St. Rt. 778, Martinsville District
1986 1987	Bradshaw	Carolyn Marie	Kelvin Tyrone		DB	440	249	2.21 acres, Iriswood District
1987 1987	Branch	David L.	Loretta S.		MB	82	948- 951	5.7796 acres, Horsepasture District
1987 1987	BRANCH		MILDRED A.	ROY G.	DB	456	558	BLACKBERRY DISTRICT, HENRY COUNTY, SR #57-A RIVERSIDE HIGHWAY, 57' RIGHT OF WAY
1987 1987	BRIT			SARAH E.	DB	457	67	IRISWOOD DISTRICT, HENRY COUNTY, LOT 36, SECTION "K", OF THE CHATMOSS CORPORATION SUB.
1988	BRAMMER	EMMA J.			HWY	17	242- 244	SR #606, REED CREEK DISTRICT, HENRY COUNTY
70 89	BRADLEY		J.O. ESTATE		MB	83	152	TRACT 1 (1.08 ACRES) & TRACT B (1.58 ACRES), MSVILLE DISTRICT
89	BRANCH, III	BRUCE R.			DB	492	561	PARCEL "F", IRISWOOD DISTRICT
89	BRAMMER		MAE F.	THOMAS T.	HWY	18	229	ROUTE 174
89	BRANCH		MARY ELIZABETH FOLEY	RICHARD LEE	HWY	18	198& 199	HENRY COUNTY
1989 1990	BRAMMER		RUBY P.		MB	83	597	SOUTHWEST SIDE OF SHANNON COURT, RIDGEWAY DISTRICT HENRY COUNTY, PART OF LOT 29 & ALL OF LOT 30, SEC
1990 1990	BRANHAM		MARY E.	ROBERT	DB	515	405	BLACKBERRY DISTRICT OF HENRY COUNTY, LOT 15, "C" SECTION "D", "WILDWOOD ESTATES" SUBDIVISION
1989 1990	BREWER			RESSIE EANES	MB	83	634	IRISWOOD DISTRICT OF HENRY COUNTY, PARCEL #1, 2.019 ACRES
1990 1990	BRAY	ERNEST M., JR.	NANCY A.		MB	84	56	IRISWOOD DISTRICT OF HENRY COUNTY, NOW BEING DESIGNATED AS TRACT 15-A-1
1990 1990	BRAZIEL	FAITH A.	JOHN D., JR.		DB	519	685	RIDGEWAY DISTRICT OF HENRY COUNTY, VIRGINIA STATE ROUTE #636, 40' RIGHT OF WAY
1991 1991	BRANSCOME			WILLIE C.	MB	84	441	WEST SIDE OF WILLIAMSON ROAD AND ON THE EAST SIDE OF ELLAM DRIVE, RIDGEWAY DISTRICT OF HENRY COUNTY, LOTS 36A AND 55A
1991 1991	BRANNOCK	DANNY L. DONNA F.			MB	84	622	WESTERLYS SIDE OF WILDE STREET, AND ON THE EASTERLY SIDE OF U. S. ROUTE 220, RIDGEWAY DISTRICT OF HENRY CO. HORSEPASTURE DISTRICT OF HENRY COUNTY, DRAINAGE EASEMENTS AND ROAD RIGHTS-OF-WAY
1991 1991	BRANCH	DAVID L.	LORETTA S.		MB	85	007	
1992 1992	BRANCOME			WILLIE C. PEGGY C.	MP	85	211	IRISWOOD DISTRICT OF HENRY COUNTY, WESTERLY SIDE OF STATE ROUTE 624 AND ON THE EASTERLY SIDE OF THE OLD LYNCHBURG ROAD
1992 1992	BRAY	CONNIE ANN	HUDSON	JAMES ROBERT, JR.	DB	571	618	NORTHERLY SIDE OF 20-FOOT ROAD, LEADING OFF THE WEST SIDE OF STATE ROUTE 687, HORSEPASTURE DIST. HENRY COUNTY LOT 65 AND PART OF LOT 66, HUMPHREY C. EARLES, DEC'D SUB.
1992 1992	BRAZIEL		JOHN D., III		DB	571	711	SOUTHWEST SIDE OF STATE ROUTE 650, IRISWOOD DIST. HENRY COUNTY, BEING PART OF PARCEL "B" TRACTS 15-A-2 AND 15-A-3 IRISWOOD DIST
1990 1992	BRAY	ERNEST M., SR.			MB	85	414	
1993 1993	BRANCH	BETTY C.		ROBERT G.	DB	605	705	NORTHEAST SIDE OF TURNER ASHBY ROAD, IRISWOOD DIST. HENRY COUNTY, ALL OF LOT 21 SEC "O", CHATMOSS CORP FOR EAST GATE DEV. CORP.
93 93	BRADFORD	GEORGE D.	JULIA S.		MB	86	465	SOUTHEAST SIDE OF STATE ROUTE #636, RIDGEWAY DIST. HENRY COUNTY, TRACT 9
93	Branch		Major A. Mary L.		Hwy.	21	69	Blackberry Dist., Henry Co. Rt. 687, 0.02 Acre/0.03 acre

KEY

A. S. E. — Appraisal and Settlements of Estates
 B. P. — Blue Prints or Plat Books
 B. S. — Supervisors Books
 C. C. O. — County Court Orders

C. L. O. — Camman Law Orders
 D. B. — Deed Books
 P. E. — Partition of Estates
 R. — Road Files
 S. — Surveyars Books

INDEX TO MAPS and ROADS
 HENRY COUNTY, VIRGINIA

YEAR	SURNAME			BOOK OR FILE	Volume	Page	DESCRIPTION
	ABCDEFGHIJ	KLMNO	PQRSTUVWXYZ				
1994 1994	BRADSHAW	CHARLES H.		DB	655	79	HORSEPASTURE DIST HENRY COUNTY 2.5798 ACRES
1994 1994	BRADY	BRIAN E.	KAREN G.	MB	87	178	NORTHEAST SIDE OF A 50-FOOT RIGHT-OF-WAY, RIDGEWAY DIST. HENRY COUNTY, PARCEL "A", 1.323 ACRES
1994 1994	BRADY	BRIAN E.	KAREN G.	MB	87	212	NORTHEAST SIDE OF A 50 FOOT RIGHT OF WAY RIDGEWAY DIST. HENRY COUNTY, PARCEL "A", 1.323 ACRES
1994 1994	BRENAN		MICHAEL R. JULIE C.	MB	87	216	EAST SIDE OF HUNT WOODS DRIVE, IRISWOOD DIST. HENRY CO TRACT 4, HUNT WOODS PLANTATION SUBDIVISION
1994 1994	BRADY		LUCY D.	RODNEY D. SR. MB	87	313	SOUTH SIDE OF STATE ROUTE #832, BLACKBERRY DIST. HENRY COUNTY, PARCEL "A", 2.164 ACRES
1994 1994	BRAY	ERNEST M.	NANCY A.	MB	87	341	IRISWOOD DIST. HENRY COUNTY DRAINAGE EASEMENTS AND ROAD RIGHTS-OF-WAY
1994 1995	BRAGG		TERESA JOYCE	DB	668	204	BLACKBERRY DIST. HENRY COUNTY STATE ROUTE #1256, 50' RIGHT OF WAY STONECREST DRIVE
1977 1994	BREWER		R. WAYNE RESSIE E.	MB	87	384	IRISWOOD DIST. HENRY COUNTY, 1.59 ACRES STATE ROUTE NO. 619
1989 1994	BREWER		RESSIE EANES	MB	87	385	SITUATED ON THE WESTERLY SIDE OF STATE ROUTE #619, MARTINSVILLE DIST. HENRY COUNTY
1989 1994	BREWER		RESSIE EANES	MB	87	386	SOUTHEAST SIDE OF STATE ROUTE #619, IRISWOOD DIST. HENRY COUNTY, AND MARTINSVILLE DIST. HENRY COUNTY
1995 1995	BRADY	BRIAN E.	KAREN G.	MB	87	486	PARCEL "A", 1.323 ACRES NORTHEAST SIDE OF A 50-FOOT RIGHT-OF-WAY RIDGEWAY DIST.
1995 1995	BREWSTER	DEBRA D.	JAMES F., JR.	MB	87	543	NORTHWEST SIDE OF STATE ROUTE #838, BLACKBERRY DIST. HENRY COUNTY, LOT 2
1995 1995	BRIM		JAMIE REID	DB	678	532	SOUTHWESTERLY SIDE OF STATE ROUTE #777, COLLINSVILLE DIST HENRY COUNTY, LOTS 12 AND 13 AND PART OF A 40' ROAD SPACE WOODLAND HEIGHTS SUBDIVISION
1995 1995	BRAGG		TERESA JOYCE	DB	683	10	BLACKBERRY DIT. HENRY COUNTY, LAFAYETTE ESTATES
95 95	BRANSCOME		JANET S.	WILLIAM G. MB	88	254	REED CREEK DIST. HENRY COUNTY, STATE ROUTE #1035, 50' RIGHT OF WAY
1995 1995	BREWER		STEPHEN S. VISTA M.	MB	88	224	WEST SIDE OF STATE ROUTE 3687, BLACKBERRY DIST. HENRY COUNTY
1996 1996	BRANCH	BRUCE R., DONNA M.	III	DB	707	437	IRISWOOD DIST. HENRY COUNTY, PARCEL "F", 1.373 ACRES

KEY

A. S. E. — Appraisement and Settlements of Estates
 B. P. — Blue Prints or Plat Books
 B. S. — Supervisors Books
 C. C. O. — County Court Orders
 C. F. — Chancery Files

C. L. O. — Common Law Orders
 D. B. — Deed Books
 P. E. — Partition of Estates
 R. — Road Files
 S. B. — Surveyors Books

INDEX TO MAPS and ROADS
HENRY COUNTY, VIRGINIA



815L Permaflex Index No. 2. Made by Hall & McChesney Inc, Syracuse, N. Y.

Stod by J. P. Bell Company, Lynchburg, Va.

YEAR	PARTY			BOOK OR FILE	Volume	Page	DESCRIPTION
	SURNAME	ABCDEFGHIJ	KLMNOPQRST				
1782	Brook		Jesse	S B	1	254	188 A at head of Maple Branch of Snow Creek
1785	Brogan		Phillip	S B	1	314	167 A on branches of Blackwater & Pigg River
1886	Broadnax	Alice J		D B	28	567	One lot on Moss Street in Martinsville Virginia
1940	Broaddus et al			B P	2	417	Lots on New Street East of Martinsville Va
1941	Broaddus et al			B P	3	85	Lots on Second Street & First Street
1940	Broaddus etals			B P	3	279	Property located a short distance east of the City limits of Martinsville
1947	Brogan	James M.		B P	3	342	Lot #27 of Marshall Field & Company sub-division near Collinsville in Martinsville District.
1949	Broun et al	Chas. C	Lucy P	B P	4	260	Various lots on Rt 220 Martinsville District
1952	Broaddus et al		W R Jr	B P	5	150	14 Lots on St Rd 684 in Horsepasture District
1953	Broaddus et al		W R Jr	B P	6	8	9 Lots in Horsepasture District on St Rd #684
1953	Broaddus et al		W R Jr	B P	6	8	Lots 1 thru 8 on State Rd #684 in Horsepasture District
1953	Broun		Lucy P	B P	6	87	Lots 1 thru 23 in Horsepasture District
1953	Broun et al		Lucy P	B P	6	93	Linement for extension of a new road Horsepasture District
1954	Broun et al		Lucy P	B P	7	33	48 lots in Horsepasture District
1954	Broun et al	C C		B P	7	36	59 lots at Collinsville
1953	Brim	Edd		B P	8	126	Tract in Ridgeway District
1956	Broaddus etal		W R Jr	B P	10	29	70 acres in Leatherwood District
1953	Brim	Edd		B P	14	102	2 Lots in Ridgeway Dist.
1959	Brogan	Irene N. Lenon T.		B P	13	82	Lots 13,14,15,16 Blk 2, Woodland Hgts. M'ville. Dist.
1952	Brim	Edd		B P	16	17	Property N. side St. Rd. 688 in Ridgeway Dist.
1961	Brooks et al	Helen A. H. M.		B.P.	17	85	Various lots in Ridgeway Dist
1961	Brinegar		W. A.	B.P.	18	96	Lots 1,2,3,4, on St.Rt.695 in H.P.Dist
1963	Browning	Elinor Henry B.		B P	23	29	Lot 40,Blk 1,Map 2,Rivermont Hgts.Sub.Div.M'ville Dist
1965	Brinkley	Brenda S.	James W.III	B P	30	70	Lot 11, Sec. D., J. R. Smith Est. M'ville Dist.
1965	Broce	Clara K.		B P	31	9	Lot 15, Sec.3, Villa Heights Corp., M'ville Dist.
1967	BROGAN	GOLDIE P.	JAMES M.	B P	36	77	1.38 ACRES, REED CREEK DIST.
1968	Bridwell	Frances H.	James W.	B P	38	72	Lot #8, Sec. 3, Collinsville, Msville Dist.
1968	BROWNFIELD	DIANA A. ELDON KENNETH		B P	39	6	LOTS #58, PT LOTS 57 AND 58, TANGLEWOOD DRIVE, MSVILLE DIST.
1969	Brown		Joe B.	B P	41	12	1 Acre, Rte #806, Ridgeway Dist.
1970	BROWN	GLORIA H.	JOHN H.	B P	46	19	LOT #3, RTE #824, IRISWOOD DIST.
1971	BROOKS		RACHEL B. ROGER H. SADIE W.	B P	48	19	LOT #8, BLK D., PAUL W. BOWLES PROP., REED CREEK DIST.
1971	BRIM		WALTER	B. P.	49	92	2.98 ACRE, RTE #684, HORSEPASTURE DIST.
1971	BROOKS	BRENDA JONES ERNEST G. JR.		B. P.	49	62	LOT #1, HORSEPASTURE DIST.

KEY

A. S. E. — Appraisal and Settlements of Estates
 B. P. — Blue Prints or Plat Books
 B. S. — Supervisors Books
 C. C. O. — County Court Orders
 C. F. — Chancery Files

C. L. O. — Common Law Orders
 D. B. — Deed Books
 P. E. — Partition of Estates
 R. — Road Files
 S. B. — Surveyors Books

INDEX TO MAPS and ROADS

HENRY COUNTY, VIRGINIA

8151. Permaflex Index No. 2. Made by Hall & McChesney Inc, Syracuse, N. Y.

Slod by J. P. Bell Company, Lynchburg, Va.

YEAR	PARTY				BOOK OR FILE	Volume	Page	DESCRIPTION
	SURNAME	ABCDEFGHIJ	KLMNO	PQRSTUVWXYZ				
1973	Brockenbrough	B. Page	Julie B.		M B	54	32	Lot 19 Sec <u>S</u> , Camp Brancy Hills S/D Lakewood Tr. Iriswood
1973	BRIM	FLORA NIBLETT	GYROME KASTLE		M B	55	44	LOT 2 SEC 4 MAP#1, KINGS VILLAGE S/D, HORSEPASTURE DISTRICT
1973	BROWN	GORDEN D.	LYNDA W.		M B	54	75	LOTS # 33, 34, 35, & 36, H. R. & STELLA C. SMITH SUBDIVISION REED CREEK DISTRICT
1973	BRIM	GERTRUDE P	GRADY LEE		M B	58	5	LOTS 32, 33, 34, 35, 36 SEC B. FRED & MAE SLATE'S S/D H P DIST
1974	BRIGGS	BRENDA M	OSCAR LEE		M B	58	48	3 LOTS HERBERT KENDALL S/D IRISWOOD DISTRICT
1974	BROMLEY		SUSAN D WILLIAM H III		M B	58	79	LOTS 9, 10, 11, Pt 12 BLK B H M TURNER S/D Msville DIST
1974	Brown		Michael H Sandra R		M B	61	83	Lot 11 Patsy Avenue in Martinsville District
1974	Broaddus et al		W R		M B	60	34	Various Lots in Horsepasture District
1974	Brooks	Carolyn H	Robert L Jr		M B	61	86	Lot 3 Sec C Spencer Court S D in Horsepasture District
1974	Brigman	Barry L	Mary L		M B	61	91	Lot 25 Sec 1 Parkwood Court S D in Martinsville District
1975	Brightwell	Garland M.	Janet B.		M B	62	128	Lot 13 Sec 2 Greenbier Park S/D Sedgefield Dr. HP Dist.
1975	Briggs	Donna K.	Marvin H. Jr.		M B	63	67	Lot 7 W. J. Hicks Harbour S/D Ridgeway District
1975	Broadnax	Dennis L.	Gretta Louise		MB	63	100	Lot 9 Sec 3 Indian Hills S/D O'hony Dev. Corp Iriswood Dist
1976	BRIM	JAMES E.	LINDA P		M B	64	64	LOTS 37, 38, 39, 40, & 42 SEC B ST RT 684 HORSEPASTURE DISTRICT
1976	Brown		Willard S et als		M B	64	128	Hgts Rd. Reed Creek District Part of lot 1 Sec A & Part of the Clem Parcel Figsboro
1975	Brown	John A.	Romain H.		M B	64	132	Parcel B St Rt 695 Horsepasture District
1978	Bringegar		Pamela M. Stephen Charles		M B	69	30	2.01 acres H P Dist.
1977	Brim		Joe Willie		M B	69	13	Tracts A & B & Cemetary Lot Iriswood Dist.
1978	Brim	Corena G.	Joe Willie		M B	69	44	Lot A St. Rt. 697 Iriswood Dist.
1978	Brock	Brenda F.	Jerry W.		M B	69	145	Lot 17 Sec B Oxford Drive Ridgeway Dist.
1978	Brim	Corena G.	Joe Willie		M B	70	108	Lot A, St. Rt. 697 Iriswood Dist.
1979	Brim	Harvey A.	Deloris M.		M B	72	153	Lot 1 Sec 7 Washington Drive H.P. District
1979	Brookd		Roger H. Rachel B.		M B	72	126	Lot 1-A (.471 ac) Blackberry Dist.
1980	Brooks	Darlene Hall	Troy James		MB	75	35	Tract 1 St. Rt. 650 Iriswood Dist.
1980	Brooks	Larry F.	Judy S.		DB	333	345	Lot 22 Block 1 Ridgeway District
1980	BRIM	Jacqueline Martin			DB	336	247	0.44 acres St. Rt. 708 Blackberry District
1981	Brim	Jacqueline Martin			DB	336	247	0.44 acres St. Rt. 708 Blackberry District
82	Brodie		Steve A. Sandra H.		DB	353	471	Lot 50 on a 60' Road Iriswood District
85	Browning	Jo Anna Michael E.			DB	398	116	Lot 15, Sec. C., Turner Ashby Road, Iriswood District
85	Brodie		Sandra H. Steve A.		DB	403	405	Lot 50, Kennon G. Robertson Sub., 60' Road, Iriswood District
85	Brinker		Ruth Haizlip		MB	81	1325-1328	Tracts A and B, St. Rt. 884, Ridgeway District
86	Brooks	Charlotte M.			DB	410	329	Lot 3, Ridgeway Road now Kogertown Road, Horsepasture District
86	Brockmann	Inez M.	Wilhelm		MB	81	2023-2026	Tract A, U. S. 58, Horsepasture District
86	Brinegar		W. A.		MB	82	296	Parcels, Horsepasture District
87	BRITT		SARAH E.		DB	457	67	IRISWOOD DISTRICT, HENRY COUNTY, LOT 36, SECTION "K", OF THE CHATMOSS CORPORATION SUBDIVISION
88	BRILEY	BETSY T.	STEPHEN		MB	82	1818-	WEST SIDE OF STONEWALL JACKSON TRAIL, IRISWOOD DIST. LOT 22, SECTION "V"

KEY

A. S. E. — Appraisements and Settlements of Estates
 B. P. — Blue Prints or Plat Books
 B. S. — Supervisors Books
 C. C. O. — County Court Orders

C. L. O. — Common Law Orders
 D. B. — Deed Books
 P. E. — Portions of Estates
 R. — Road Files
 S. — Surveyors Books

INDEX TO MAPS and ROADS

(338)

HENRY COUNTY, VIRGINIA

MADE BY W & W PRINTERS, LYNCHBURG, VA.

MADE BY THE COTY INDEX COMPANY, COLUMBUS, OHIO

YEAR	PARTY				BOOK OR FILE	Volume	Page	DESCRIPTION
	SURNAME	ABCDEFGHIJ	IJKLMNOP	QRSTUVWXYZ				
88	Brooks	David W.		Vicky K.	Hwy MB	18	37	Reed Creek District, State Route 606
88	Brooks			Rachel B. Roger H.	Hwy MB	18	89	Blackberry District, State Route 609
88 88	BROOKS	D. WAYNE	JENIFFER L.		MB	83	92	MARTINSVILLE DISTRICT OF HENRY COUNTY, BEING ALL OF 3.227 ACRE PARCEL, EAST END OF ST RT 839
1988 1989	BROOKS	BOBBY W.		PEGGY J.	DB	488	603	1.1313 ACRES, BLACKBERRY DISTRICT
1989 1989	BRINKER			RUTH HAIZLIP	MB	83	340	RIDGEWAY DISTRICT OF HENRY COUNTY
1988 1988	BRICKEY, ET ALS			RICHARD C.	MB	82	1990-1991	SOUTH SIDE OF SR #57 AND ON THE EAST SIDE OF SR #831, BLACKBERRY DISTRICT OF HENRY COUNTY 1.5 ACRE TRACT
1989 1989	BRIM	EVA HALL			MB	83	462-463	BLACKBERRY DISTRICT OF HENRY COUNTY LOTS
1989 1989	BRINEGAR	CHARLES W. GEORGE	MARY A.		DB	506	722	HORSEPASTURE DISTRICT OF HENRY COUNTY SHOWING PARCELS A & E
1989 1989	BROADNAX	CAROL V.		ROY MARCUS	DB	507	206	NORTHERLY SIDE OF ZIGLAR DRIVE, LOTS 37 & 38
1990 1990	BROGAN			NANCY D.	DB	534	492	WESTERLY SIDE OF CONFEDERATE AVENUE, RIDGEWAY DIST HENRY COUNTY LOT 7, SECTION "E", HOLIDAY PROPERTIES SUBDIVISION
1991 1991	BRITT	CLYDE L.	JOHANNA M.		MB	84	489	HORSEPASTURE DISTRICT OF HENRY COUNTY, DRAINAGE EASEMENTS & ROAD RIGHTS-OF-WAY
1991 1991	BROOKS	BENJAMIN W., JR.	LORNA AUSTIN		MB	84	526	RIDGEWAY DISTRICT OF HENRY COUNTY, STATE ROUTE #642 6.75 ACRES (7 ACRES)
1991 1991	BROOKS	BENJAMIN W., JR.	LEONA AUSTIN		MB	84	648	SOUTHWEST SIDE OF STATE ROUTE 642, RIDGEWAY DISTRICT HENRY COUNTY
1992 1992	BROOKS	CHARLOTTE M.			DB	571	524	NORTHEAST SIDE OF "RIDGE ROAD", HORSEPASTURE DIST. HENRY COUNTY, LOT 3
1993 1993	BROOKS			STEPHEN J. VANESSA V.	DB	603	466	SOUTHWEST SIDE OF FOX DEN COURT, COLLINSVILLE DIST. HENRY COUNTY, LOT 12, SEC NO. 11 "COLLINSVILLE HIGHLANDS" SUB.
1993 1993	BRIGGS			JEFFREY M. RICKI R.	MB	86	188	SOUTHERLY END OF CLAYBROOK COURT, IRIWOOD DIST. HENRY COUNTY, LOT 38, "CHATMOSS PLACE" SUBDIVISION
1993 1993	BRIM	DONNA STRAIT			MB	86	133	WEST SIDE OF STATE ROUTE #696, HORSEPASTURE DIST. HENRY COUNTY, 3.15 ACRE TRACT 63A
1993 1993	BRIM	GARY R.		THELMA R.	DB	629	59	WESTERLY SIDE OF NAVAJO TRAIL, COLLINSVILLE DIST. HENRY COUNTY, LOT 65, EDGEWOOD VILLAGE SUB.
1993 1993	BRIM			ROSE M.	DB	628	419	COLLINSVILLE DIST. HENRY COUNTY, 0.6308 ACRE, PAUL W. BOWLES SUBDIVISION
1993 1993	BRINEGAR			STEPHEN C. PAMELA M.	MB	86	406	STATE ROUTE 695, HORSEPASTURE DIST. HENRY COUNTY PARCEL A-2.01 ACRES
1994 1994	Broadnax	Gretta N.			DB	637	554	S/W side of Laurel Park Ave., Iriswood Dist., Henry Co., Lot 9, Sec 3, Indian Hills S/D
1994 1994	BROCK	BONNIE APRIL			MB	87	122	WEST SIDE OF STATE ROUTE #845, HORSEPASTURE DIST. HENRY COUNTY, LOT "B"
1994 1994	BRODIE	B. M.	NORA B.		MB	87	231	PARTLY IN COLLINSVILLE DIST. HENRY COUNTY DRAINAGE EASEMENTS AND ROAD RIGHTS OF WAY
1994 1994	BRITT			JOHANNA M.	MB	87	411	SITUATED OFF THE SOUTHWEST SIDE OF EASTRIDGE ROAD, HORSEPASTURE DIST. HENRY COUNTY, TRACT 45
1995 1995	BROOKS	CATHY S.	JERRY W.		MB	87	550	HORSEPASTURE DIST. HENRY COUNTY, DRAINAGE EASEMENTS AND ROAD RIGHTS-OF-WAY
1995 1995	BRIERLY	FREDERICK K.			MB	88	19	HORSEPASTURE IDST. HENRY COUNTY, TRACT A AND A PORTION OF TRACT D (NOW DESIGNATED AS TRACT H OF THE G. E. MORRIS SUBDIVISION
1995 1995	BROCKWAY	BARRY S.		PATRICIA P.	MB	88	52	HORSEPASTURE DIST. HENRY COUNTY, 1.00 ACRE, STATE ROUTE # 694 40' RIGHT OF WAY
1995 1995	BROOKS			NANNIE P.	DB	681	374	SSOUTHEAST SIDE OF GRAY LEAF CIRCLE, COLLINSVILLE DIST. HENRY COUNTY, LOT 10, SECTION "E"
1996	BRIM	FREDDIE JOE DEBORAH L.			Hwy	21	191	REED CREEK DIST. HENRY COUNTY, 653 SQUARE FT. STATE HIGHWAY 672
1995 1995	BRIM			JAMIE REID	DB	678	532	LOT 12R SITUATED ON SOUTHWESTERLY SIDE OF STATE ROUTE 777 (LOTS 12 AND 13 AND PART OF A 40' ROAD SPACE WOODLAND HEIGHTS SUBDIVISION IN COLLINSVILLE DIST.

KEY

A. S. E. — Appraisal and Settlements of Estates
 B. P. — Blue Prints or Plat Books
 B. S. — Supervisors Books
 C. C. O. — County Court Orders
 C. F. — Chancery Files

C. L. O. — Common Law Orders
 D. B. — Deed Books
 P. E. — Partition of Estates
 R. — Road Files
 S. B. — Surveyors Books

INDEX TO MAPS and ROADS

HENRY COUNTY, VIRGINIA

8151. Permaflex Index No. 2. Made by Hall & McChesney Inc. Syracuse, N. Y.

Slod by J. P. Bell Company, Lynchburg, Va.

YEAR	PARTY				BOOK OR FILE	Volume	Page	DESCRIPTION
	SURNAME	ABCDEFGHIJ	KLMNO	PQRSTUVWXYZ				
					(P B P	2	283	
1940	Bryan		Mary E		(D B	52	266	4 A near Collinsville on Highway 220
1952	Brymer	George D		Pauline K	B P	5	71	Lot 2 Block 1 of Fieldale development map of sub-div at Fieldale..
1959	Bruton	Dewey H.	Lorene S.		B. P	14	64	Lot 8, Blk 3 Sec. 2, Marrowbone Hgts. Ridgeway Dist.
1962	Brymer	Doris H.		Wm. D.	B. P.	21	38	Lot 4, Sec B, Sheffield Terrace, Ridgeway Dist
1968	Bryson	Burnham Bond, Jr.		Kathryn K.	B. P.	40	8	Lot #5, Blk B., Lester Bros. Inc., Msville Dist.
1968	Brugh	Howard George		Joy Martin	B. P.	40	46	Lot #8, Pinecrest Sub-div., Msville Dist.
1975	Bryson			Mack W.	M B	63	85	Property with a 50 foot Ingress -egress easement State Route 687 Ridgeway District
1981	Brutcher			Ronald E.	DB	336	221	2.0 acres Reed Creek District
1981	Brutcher			Ronald	DB	337	240	Property Reed Crk District Henry County
1983	Brumfield	Doretha F.			MB	78	31	East side of St. Rt. 609 Parcel C 1.011 acres Reed Creek District
1984	Bryson			Jane Owens	DB	372	726	St. Rt. 687, 50' ingress and egress easement Ridgeway District
1984	Bruce	Linda C.	Phillip L.		DB	383	570	Collinsville Highland Sub. Lot 11 - Sec. 5 Homestead Tr. Mart. Dist
1986	Bruner	Deborah K.		Rodney E.	DB	422	187	Lots 2 and 3, Sec. 2, St. Rt. 619, Iriswood Dist.
1987	BRYSON			STERLEEN H.	DB	453	561	EASTERLY SIDE OF AUTUMN DRIVE, COLLINSVILLE, MARTINSVILLE DIST., HENRY COUNTY, LOT 22, SEC. "K" J. R. SMITH ESTATE SUBDIVISION RIDGEWAY DISTRICT
88	BRUTON			LORENE S.	DB	467	606	WEST SIDE OF ROMANA DRIVE, LOT 22, SECTION "E";
1989	BRYANT			MARTHA S. & RONALD D.	M B	83	353-354	BLACKBERRY DISTRICT OF HENRY COUNTY, DRAINAGE EASEMENTS & ROAD RIGHTS OF WAY
1989	BRYANT			JAMES A. MILDRED	MB	83	354	BLACKBERRY DISTRICT OF HENRY COUNTY, DRAINAGE EASEMENTS AND ROAD RIGHTS OF WAY
1989	BRUCE			JAMES E. LORI B.	DB	501	215	EAST SIDE OF HOMESTEAD TRAIL, MARTINSVILLE DISTRICT OF HENRY COUNTY, LOT 8, SECTION 6 "COLLINSVILLE HIGHLANDS" SUBDIVISION
1989	BRUSTLER	HOWARD E. III			DB	502	522	SOUTH SIDE OF SR #629, HORSEPASTURE DISTRICT OF HENRY COUNTY, 0.506 ACRE PARCEL
1992	BRYSON	BURNHAM B., JR.		BRENDA J.	DB	590	585	NORTH SIDE OF TENTH STREET, HORSEPASTURE DIST HENRY CO. LOT 3, BLK 10A, FILEDALE DEVELOPMENT SUB.
1992	BRYSON	BURNHAM B., JR.		BRENDA J.	DB	592	727	WEST SIDE OF MARSHALL COURT, HORSEPASTURE DIST HENRY COUNTY, LOT 4
1993	BRYSON			MACK W. JANE OWENS	DB	623	745	EAST SIDE OF STATE ROUTEL 687, RIDGEWAY DIST. HENRY COUNTY, 30,000 SQUARE FT LOT
1993	BRUST			LORIN G.	MB	86	511	SOUTHWEST SIDE OF HANOVER PLACE, RIDGEWAY DIST. HENRY COUNTY, LOT 49, HANOVER PLACE
1996	BRUMMITT			MARK L. SUSAN C.	MB	88	365	NORTHEAST SIDE OF WINTHROP ROAD, RIDGEWAY DIST. HENRY COUNTY, LOT 31, "SHEFFIELD PLACE" SUB. FOR MARROWBONE PROPERTIES INC.
1996	BRUTCHER			MARY L.	MB	88	631	SOUTHEAST SIDE OF STATE ORUTE #838, BLACKBERRY DIST. HENRY COUNTY, LOT 11

KEY

A. S. E. — Appraisal and Settlements of Estates
 B. P. — Blue Prints or Plat Books
 B. S. — Supervisors Books
 C. C. O. — County Court Orders
 C. F. — Chancery Files

C. L. O. — Common Law Orders
 D. B. — Deed Books
 P. E. — Partition of Estates
 R. — Road Files
 S. B. — Surveyors Books

INDEX TO MAPS and ROADS

HENRY COUNTY, VIRGINIA

8151. Permaflex Index No. 2. Made by Hall & McChesney Inc, Syracuse, N. Y.

Slod by J. P. Bell Company, Lynchburg, Va.

YEAR	PARTY				BOOK OR FILE	Volume	Page	DESCRIPTION
	SURNAME	ABCDEFGHIJ	KLMNO	PQRSTUVWXYZ				
1953	Bullock	Frank N			B P	6	24	42 acres situated about 1 mile North of Reed Creek Church in Reed Creek District
1966	Bullock	Faye W.		William E.	B P	32	50	Lots 23, 24, 25 Blk 6, Woodland Hgts, Msville Dist
1960								
1971	BULLARD			W. C. HEIRS	B P	48	75	
1972	Bullington	Fred P.	et als		M B	51	68	Tract 1-C & Pt of Tract 1, St Rt 220 Msville Dist
1973	BULLARD	ELIZABETH B.			M B	55	40	PROPERTY REED CREEK DISTRICT
1973								
1974	BUFFKIN	BRICEY G.	KATHLEEN B.		M B	58	16	LOT 13 ANDRA DRIVE, RIDGEWAY DISTRICT
1973				Esters				
1974	Bunch			Shirley /	M B	60	61	Lot 10 Blk 9 Fieldale Dev S D in Blackberry District
1974				Esters				
1974	Bunch			Shirley /	M B	60	70	2 Tracts on St Rte 983 in Blackberry District
1975				Shirley				
1975	Bunch			Esters	M B	62	23	Property, Blackberry District Henry County
1976				Terry L.				
1976	Bullins			Vickie F.	M B	65	130	Lots 13-25 St. Rd 698 Blkberry Dist
1977								
1977	Bullock	Barbra			M B	67	100	St. Rt. 888 H P Dist. 1.55 acres
1978								
1978	Bullins			Sharline C.	M B	69	55 & 55-A	Tracts A, B,C, & D R. 808 Reed Crk
1983								
1983	Bunch	Eugene W.		Shirley Y. M.	MB	77	134	St. Rt. 642 Tract A 8.131 acres Ridgeway Dist.
1985								
1985	Bullins	Gene E.		Peggy B.	MB	81	400-402	Rich Acres Sub., Lot 24 Sec. 4, Lot 1 Sec. 5
1987								
1987	BULLOCK	CLYDE B.		PATRICIA K.	DB	457	403	Lot 46, Joseph Martin Highway, Ridgeway Dist. SOUTH SIDE OF TAYLOR ROAD MSVILLE DIST., OF HENRY COUNTY, LOT 29, "MOUNTAINVIEW SUBDIVISION"
1989								
1989	BULLOCK	DOROTHY C.		WILLIAM E.	DB	490	308	Southerly side of SR #641, Ridgeway District, LOT 3, SECITON 2, TANGLEWOOD TERRACE SUBDIVISION
1967								
1989	BULLARD	ELIZABETH B.			MB	83	566	REED CREEK DISTRICT OF HENRY COUNTY, 46.89 ACRES
1990								
1990	BULLARD			ROXY	DB	521	463	SOUTHWEST SIDE OF STATE ROUTE 902, RIDGEWAY DIST HENRY COUNTY, PARCEL "A", 1.000 ACRE
1991								
1991	BULLINS	GENE E.		PEGGY B.	DB	542	300	EAST SIDE OF TANGLEWOOD TERRACE, RIDGEWAY DISTRICT HENRY COUNTY, LOT 17, SECTION 4, TANGLEWOOD TERRACE SUBDIVISION
1991								
1991	BUNGY		JAMES R.	RUTH E.	DB	560	007	NORTHWEST SIDE OF FOX CHASE DRIVE, COLLINSVILLE DISTRICT OF HENRY COUNTY, LOT 6, SEC 11 "COLLINS-
1992								
1992	BULLOCK			SALLIE H	MB	85	379 380	VILLE HIGHLANDS" SUBDIVISION DRAINAGE EASEMENTS & ROAD RIGHTS OF WAY IRISWOOD DIST
1992								
1992	BULLOCK	DOROTHY C.		WILLIAM E.	DB	594	406	SOUTHERLY SIDE OF STATE ROUTE #641, RIDGEWAY DIST HENRY COUNTY, BEING PART OF LOT 3, SECTION "2", "TANGLEWOOD TERRACE" SUBDIVISION
1992								
1992	BULLARD	EARL KEITH			DB	598	399	NORTHEAST SIDE OF STATE ROUTE #812, HORSEPASTURE DIST. HENRY COUNTY, LOT A-1
1993								
1993	BULLOCK	CHRISTINE P. OWENS			MB	86	248	EAST SIDE OF DOGWOOD ROAD, IRISWOOD DIST HENRY COUNTY LOTS 4 AND 5, SECTION "B", THE CAMP BRANCH PLANTATION SUBDIVISION
1993								
1993	BULLOCK	ESTELLE S.			HWY	20	133	BLACKBERRY DIST HENRY COUNTY, 1.27 ACRES STATE ROUTE 687
1995								
1995	BULL		MICHAEL A.		DB	683	153	EASTERLY SIDE OF TURNER ASHBY ROAD, IRISWOOD DIST. HENRY COUNTY, LOT 13, SEC. "O", THE CHATMOSS CORP. FOR EAST GATE DEV. CORP.

()

KEY

A. S. E. — Appraisement and Settlements of Estates
 B. P. — Blue Prints or Plat Books
 B. S. — Supervisors Books
 C. C. O. — County Court Orders
 C. F. — Chancery Files

C. L. O. — Common Law Orders
 D. B. — Deed Books
 P. E. — Partition of Estates
 R. — Road Files
 S. B. — Surveyors Books

INDEX TO MAPS and ROADS
HENRY COUNTY, VIRGINIA

Sold by J. P. Bell Company, Lynchburg, Va.

8151. Permaflex Index No. 2. Made by Hall & McChesney Inc, Syracuse, N. Y.

PARTY

YEAR _____ **SURNAME** _____ **ABCDEF GH** **IJKLMNO** **PQRSTU VWXYZ**

BOOK OR _____ **Volume** _____ **Page** _____
FILE _____

DESCRIPTION

KEY

A. S. E. — Appraisement and Settlements of Estates
 B. P. — Blue Prints or Plat Books
 B. S. — Supervisors Books
 C. C. O. — County Court Orders
 C. F. — Chancery Files

C. L. O. — Common Law Orders
 D. B. — Deed Books
 P. E. — Partition of Estates
 R. — Road Files
 S. B. — Surveyors Books

INDEX TO MAPS and ROADS

HENRY COUNTY, VIRGINIA

8151. Permaflex Index No. 2. Made by Hall & McChesney Inc, Syracuse, N. Y.

Slod by J. P. Bell Company, Lynchburg, Va.

YEAR	PARTY				BOOK OR FILE	Volume	Page	DESCRIPTION
	SURNAME	ABCDEFGHIJ	KLMNO	PQRSTUWXYZ				
1780	Burns		John		S B	1	183	183 A on head of south fork of Marrowbone Creek
1785	Burton et al			Seeth	S B	1	332	Part interest in 803 Acres on the branches of Pigg River & Doe Creek
1805	Burchet et al			Young	S B	1	473	Part interest in 611 A on waters of Reedy Creek
1806	Burchet et al			Young	S B	1	477	Part interest in 611 A on waters of Reedy Creek
1823	Burriss		John		S B	1	487	3 A near the waters of Mayo River
1934	Burchfield	Fannie H		R R	B P	1	99	10 lots on South Side of Smith River Bassetts Va
1939	Burchfield	Famie H			B P	1	99	10 lots at Bassetts Henry Co Va
1952	Burchfield	Fannie H			B P	5	81	Various lots on South side of Smith River in Bassett
1953	Burnette		J C		B P	6	19	Various lots in Horsepasture District
1955	Burnett		Nina M Jack M		B P	8	21	Lot 1 thru 5 J H Going sub div Martinsville District
1956	Burroughs	E W Helen W.			B P	8	121	Lot 12 Knollwood Place Martinsville District
1956	Burrows et al		Maude H		B P	9	56	40' Road & Division line
1959	Burnette	Grace M.		Thomas D.	B P	13	79	Lot 23, Sec. 42, Druid Hills, M'ville. Dist.
1965		Ann E.			B P	29	38	Lot 10, Sec. B, Villa Heights Corp., M'ville Dist.
1965	Burton	Charles D.			B P	29	38	Lot 10, Sec. B, Villa Heights Corp., M'ville Dist.
1967	BURNETTE	FRED			B P	36	58	TRACT, HORSEPASTURE DIST.
1969	Burkett	Alpha A.	James M.		B P	42	18	2.23 Acres, Rte #781, Horsepasture Dist.
1969	BURROUGHS ET ALS		N. R. JESSIE M.		B P	43	76	LOTS 12, 13, 14, SEC K, VILLA HGTS SUB-DIV, MSVILLE DIST
1970	BURNEY	CHARLES			B P	46	21	LOT #19, SEC. A., CARVER HGTS, HORSEPASTURE DIST.
1971	BURKETT ET ALS		J. M.		B P	47	42	PROPERTY, RTE 781, HORSEPASTURE DIST.
1971	BURKETT ET ALS		J. M.		B P	47	45	PROPERTY, RTE #781, HORSEPASTURE DIST.
1971	BURKETT ET ALS		J. M.		B P	47	51	PROPERTY, RTE #781, HORSEPASTURE DIST.
1971	BURKETT ET ASL		J. M.		B P	48	89	PROPERTY, RTE #781, HORSEPASTURE DIST.
1971	BURKETT ET ALS		J. M.		B P	48	95	PROPERTY, RTE #781, HORSEPASTURE DIST.
1972	Burgart			Royal C.	M B	53	3	Lot #9, Cardwell Lane, J.M.Burkett & E.C.Cardwell Prop./ Horsepasture Dist.
1972	Burns	Doris D.			M B	52	99	Lot 19 Highland Ridge, Ridgeway List.
1972	Burnett, Jr.		John		M B	53	65	Property St Rt 692, Horsepasture Dist.
1973	BURKETT	ALPHA A.	J. M.		M B	55	09	PROPERTY, HORSEPASTURE DISTRICT
1973	BURPEAU	GEORGE O	MARIE Y		M B	57	64	LOTS 1, 2, 9, 10, 11 & 12 ST RT 87 RIDGEWAY DIST.
1974				Paula M				
1974	Burnette			Phillip J	M B	59	61	Lot 18 Blk 6 Sec 2 Chatmoss Corp in Iriswood District
1974	Burroughs et al		N R		M B	60	26	Lots 1, 2, 3, & 4 Villa Heights in Martinsville Dist.
1971	Burchfield		L C et als		M B	62	32	16.34 acres Bassett
1975								
1975	Burnette	Carol G.		Thomas J.	M B	63	73	4.446 acres Iriswood District
1977	Burnette			Jimmy G.	M B	68	06	Lot 3-R St. Rt. 650 Iriswood Dist.
1978								
1978	Burton		Mary B.		M B	69	58	Lot 17 Blk B Martinsville Dist.
1978								
1978	Burriss		Karen B.	Patrick R.	M B	69	148	Lot 13 Sec K Ramble Rd. Martinsville Dist.

KEY

A. S. E. — Appraisal and Settlements of Estates
 B. P. — Blue Prints or Plat Books
 B. S. — Supervisors Books
 C. C. O. — County Court Orders
 C. F. — Chancery Files

C. L. O. — Common Law Orders
 D. B. — Deed Books
 P. E. — Partition of Estates
 R. — Road Files
 S. B. — Surveyors Books

INDEX TO MAPS and ROADS

HENRY COUNTY, VIRGINIA

8151. Permaflex Index No. 2. Made by Hall & McChesney Inc, Syracuse, N. Y.

Slod by J. P. Bell Company, Lynchburg, Va.

YEAR	PARTY				BOOK OR FILE	Volume	Page	DESCRIPTION
	SURNAME	ABCDEFGHIJ	KLMN	OPQRSTU VWXYZ				
1979	Burnett		Joe's Heirs		M B	71	100	Tract A (35.488 acres) & Tract B (13.467 acres) H. P. Dist.
1979	Burnett		Margaret H. William R. Jr.		M B	71	112	Lot 16 Sec 3 Edgehill Circle Martinsville Dist.
1979	Burton		Robert A. Suzanne G.		M B	71	158	Lot 2 Ferndale Drive Martinsville District
1979	Burnette	Grace L.	William C.		M B	72	69	.77 acres St. Rt. 57 Iriswood District
1976	Burruss		W. H. Jr.		M B	72	96	plat of survey of Hauger tract Iriswood District
1979	Burnette	Cordie L.	Sonja M.		M B	72	155	Lot 8 Sec10 Laurel Pk. Avenue Iriswood Dist.
1980	Burnham		Joyce L.		MB	74	161	St. Rt. 606 Lot 12 Reed Creek Dist.
1975	Burruss		W. H., Jr.		MB	75	82	Prop. St Rt. 619 Iriswood District
1975	Burruss		W. H., Jr.		MB	75	83	Prop. St. Rt. 619 Iriswood District
83	Burton		Suzanne G. Robert A.		DB	365	510	Lot 4 Sec. A Chatmoss Corporation Sub. Plandome Court
83	Burns		Sally K. Robert J.		MB	78	138	St. Rt. 644, Tract A 31.273 acres, Iriswood Dsitric
84	Burnett	Antoinetta W. Curtis M.			DB	378	601	St. Rt. 683, Lot 3 James L. and Mildred H. Clark Sub., Horsepasture District
84	Burke		Veronica Rudisill Luther Paul, III		MB	79	133	St. Rt. 693, Tract 45 being 28.433 acres in Horsepasture District
84	Burger		Linda C. Robert B., Jr.		MB	80	87	Tract 1 2.133 acres St. Rt. 993, Reed Creek District E. B. Lennox Farm Sub.
85	Burnette	Ilene W.	Roger S.		DB	399	206	St. Rt. 627, 0.46 acres, Blackberry District
85	Burns		Sally K. Robert J.		DB	81	1062-1069	Tract A1 and Tract A2, St. Rt. 644, Iriswood District
85	Burnette		Thomas J., Jr.		MB	81	1349-1352	St. Rt. 751, 132.33 acres, Iriswood District
85	Burnett's		Joe heris		MB	81	1438-1447	Tract A, B-1, B-2, St. Rt. 836, Horsepasture District
86	Burge	Deborah W.	Jerry W.		DB	416	320	Lot 16, Sec. 3, Edgehill Circle, Martinsville District
86	Burnette	Carol G.	Thomas J.		DB	417	248	0.997 acre, St. Rt. 644, Iriswood District
86	Burnette		Thomas J., Jr.		MB	81	2029-2030	41.72 acres and 60.03 acres, Iriswood District
84	Burke		Veronica Rudisill Luther Paul, III		MB	81	2049-2050	Tracts 45A and 45B, St. Rt. 693, Horsepasture District
85	Burnette		Thomas J., Jr.		DB	424	61	1.093 acres, St. Rt. 648, Iriswood District
86	Burnette		Thomas J., Jr.		DB	424	60	30.58 acres, Iriswood District
86	Burton		John H.		DB	424	153	Off U. S. 58, Lot C, Wellington Manor Dev., Iriswood Dist.
86	Burton		John H.		DB	424	145	Off U. S. 58, Lot A, Wellington Manor Dev., Iriswood Dist.
86	Burnette	Angela C.	Ricky C.		DB	427	525	Lot 3, Bk. 1, Longview Drive, Blackberry District
86	Burnette	Dale T.	Stanley M.		DB	427	353	2.09 acres and 3.15 acres, St. Rt. 696, Horsepasture District
86	Burnette	Dale T.	Stanley M.		DB	428	349	13.60 acres, St. Rt. 696, Horespasture District
37	Burnette	Dale T.	Stanley M.		MB	32	714-717	St. Rt. 696, 3.15 acres, Horsepasture District
87	Burke	A. C.	Jennifer		DB	443	677	Pt. Lot 7 and 8, Villa Heights Corp., Miles Road Martinsville District
37	Burnette		Lonnie C. Peggy E.		MB	82	1027-1028	Lot 3-6.636 acres, St. Rt. 642, G. W. Ramsey Property, Ridgeway District
37	BURKE	A.C.	JENNIFER		DB	452	506	MARTINSVILLE DISTRICT, HENRY COUNTY, SOUTHEASE SIDE OF KNOLLWOOD DRIVE, SOUTHWEST SIDE OF IVY STREET LOTS 6-10 BLOCK "F", COLLINGWOOD PLACE SUBDIVISION
87	BURCHETTE	DAVID L. III	JACKIE L.		DB	457	581	SOUTHEAST SIDE OF PARKWOOD COURT, MARTINSVILLE DISTRICT LOT 4, SECTION "2", PARKWOOD COURT SUBDIVISION
87	BURTON		ROBERT A. SUZANNE G.		DB	455	507	NORTHWEST SIDE OF PLANDOME COURT, IRISWOOD DIST. LOT 4 SECTION "A", THE CHATMOSS CORP. SUB., HENRY COUNTY

KEY

A. S. E. — Appraisements and Settlements of Estates
 B. P. — Blue Prints or Plat Books
 B. S. — Supervisors Books
 C. C. O. — County Court Orders

C. L. O. — Common Law Orders
 D. B. — Deed Books
 P. E. — Portions of Estates
 R. — Road Files
 S. — Surveyors Books

INDEX TO MAPS and ROADS

(418)

HENRY COUNTY, VIRGINIA

SOLD BY M & W PRINTERS, LYNCHBURG, VA.

MADE BY THE GOTT INDEX COMPANY, COLUMBUS, OHIO

YEAR	PARTY				BOOK OR FILE	Volume	Page	DESCRIPTION
	SURNAME	ABCDEFGHIJ	IJKLMNOP	QRSTUVWXYZ				
1987 1987	BURNETTE		LONNY C.		D.B.	461	462	SOUTHERLY SIDE OF MARHILL DRIVE, RIDGEWAY DISTRICT HENRY COUNTY, LOT 7, BLOCK 7, THE EDGEWOOD SUB., SECTION III
1987 1987	BURNETTE		LONNIE C. & PEGGY E.		MB	82	1446 1447	SOUTHWEST SIDE OF SR #642, RIDGEWAY DISTRICT, LOT #3, HENRY COUNTY
88 88	BURTON		JENNIFER A.	STEVE A.	MB	82	2034 2035	SR #874, HORSEPASTURE DISTRICT, US 58, PARCEL A
88 88	BURNETTE	ARLIE E. & HELEN S.			MB	82	2314 2315	ON THE SOUTHEASTERLY SIDE OF SR #811, HORSEPASTURE DISTRICT OF HENRY COUNTY, RE-DESIGNATED AS LOTS 30-B 31-A, 31-B, 32-A, 32-B, 33-A, AND 33-B
1988 1988	BURNETTE		LONNY C.	PEGGY E.	DB	480	692	EAST SIDE OF MARHILL DRIVE, RIDGEWAY DISTRICT OF HENRY COUNTY, LOT 28, BLOCK 3, EDGEWOOD SUBDIVISION
1988 1988	BURTON	CATHERINE T.	AND	TIM S.	MB	83	95	SECTION II SOUTH SIDE OF SR #620, IRISWOOD DISTRICT OF HENRY COUNTY, TRACT 1
1988 1989	BURTON		JENNIFER A.	STEVE A.	MB	83	163	NORTHERLY SIDE OF SR #874, HORSEPASTURE DISTRICT, HENRY CO., BEING PART OF TRACT 2
1990 1990	BURNETTE		LONNY C.		MB	84	43	WESTERLY SIDE OF MARHILL DRIVE, RIDGEWAY DISTRICT HENRY COUNTY, LOT 26, BLOCK 3, EDGEWOOD SUBDIVISION, SECTION II
1991 1991	BURGER		LINDA C.	ROBERT B.	JR. DB	542	718	WESTERLY SIDE OF ROBIN HOOD ROAD, AND ON THE SOUTHWEST SIDE OF NOTTINGHAM LANE, REED CREEK DISTRICT OF HENRY COUNTY, LOT 128
1991 1991	BURNETTE		LONNY C.		MB	84	468	SOUTHWESTERLY SIDE OF STATE ROUTE #87, RIDGEWAY DIST HENRY COUNTY, TRACT "1"
1991 1991	BUTLER	BELINDA A.	JOHN E.		DB	548	641	NORTHWEST SIDE OF LAKEWOOD ROAD, RIDGEWAY DIST HENRY COUNTY, LOTS 6 AND 7, BLOCK "1"
1992 1992	BURNETT		JANET M.		MB	85	221	NORTHEAST SIDE OF STATE ROUTE 692, HORSEPASTURE DIST HENRY COUNTY, PARCEL "A"
1992	BURTON		MATTIE REAMEY		HWY	20	29- 30	RIDGEWAY DISTRICT OF HENRY COUNTY, STATE ROUTE 687, 0.011 ACRE
1991 1992	BURTON		JENNIFER A.	STEVE A.	MB	85	374	TRACT 2 NORTHERLY SIDE OF ST RT 874 H P DIST
1992 1992	BURKS		JEFFREY A.	TERESA L.	MB	85	536	SOUTHWEST SIDE OF STATE ROUTE #887, HORSEPASTURE DIST. HENRY COUNTY, 1.2 ACRE PARCEL BEING LOT 45
1993 1993	BURNETTE			TERRESSA F.	DB	612	427	SOUTHWEST SIDE OF STATE ROUTE 627, HORSEPASTURE DIST. HENRY CONTY, LOT 2, 0.504 ACRE
1992 1993	BURNETTE		LONNY C. JOHN M.		MB	86	527	SOUTHWESTERLY SDIE OF STATE ROUTE #87, RIDGEWAY DIST. TRACT "1-A", 6.790 ACRES
1994 1994	Burnette			Ronnie L.	DB	637	267	S/E side of Autumn Dr., Collinsville Dist, Henry Co. Lot 18 Sec. K, J. R. Smith Estate S/D
1994 1994	BURNETTE		LONNY C.	PEGGY E.	MB	87	184- 185	RIDGEWAY DIST. HENRYCOUNTY EASTERLY END OF ELLSWORTH COURT, LOTS 1-25 AND 28A, BLOCK 8, EDGEWOOD SUB.
1994 1994	BURNETTE		LONNY C.		MB	87	292	NORTHEAST SIDE OF STATE ROUTE #87, RIDGEWAY DIST. HENRY COUNTY, LOT 24, HANOVER PLACE SUB. TRACT 7
1992 1994	BURNETTE		LONNY C.	PEGGY E.	MB	87	282	EASTERLY SIDE OF ELLSWORTH COURT, RIDGEWAY DIST. HENRY COUNTY, TRACT 10
996 996	BURTON	CATHERINE T.		TIMOTHY S.	DB	709	103	RIDGEWAY DIST. HENRY COUNTY, LOT 12A, 0.490 ACRE
996 1996	BURNETT			RONALD D. VALERIE F.	MB	88	796	EAST SIDE OF NORTH DANIELS CREEK ROAD AND ON THE NORTH SIDE OF NORWOOD DRIVE, REED CREEK DIST HENRY COUNTY

KEY

A. S. E. — Appraisement and Settlements of Estates	C. L. O. — Common Law Orders
B. P. — Blue Prints or Plat Books	D. B. — Deed Books
B. S. — Supervisors Books	P. E. — Partition of Estates
C. C. O. — County Court Orders	R. — Road Files
C. F. — Chancery Files	S. B. — Surveyors Books

INDEX TO MAPS and ROADS

HENRY COUNTY, VIRGINIA

8151. Permindex Index No. 2. Made by Hall & McCheaney Inc, Syracuse, N. Y.

Stod by J. P. Bell Company, Lynchburg, Va.

YEAR	PARTY				BOOK OR FILE	Volume	Page	DESCRIPTION
	SURNAME	ABCDEFGHIJ	KLMNO	PQRSTUVWXYZ				
1780	Buzzard			Phillip	S B	1	91	383 A on waters of Spoon Creek
1782	Butlor			John	S B	1	265	263 A on South Side of Smith River
1963	Buzzard	Georgia M.	James L.		B.P.	22	55	Lot 16, Blk 3, Stratford Hills Sub.Div. M'ville Dist
1963	Bussey	Florence C.	Arthur G.		B.P.	22	72	Lot 18, Sec G, J.R. Smith Est., M'ville Dist
1969	Butler	Chester Lee		Willie A. G.	B P	41	98	Lot #2, Rte #925, Iriswood Dist.
1971	Bush	DAVID D.	LINDA O.		B P	47	25	LOT #7, RTE #917, IRISWOOD DIST.
1971	Bush	Bernice M.	et als		M. B.	50	1	173 acres, St Rt 698, Blackberry Dist
1972				Patricia P				
1974	Butler			Thomas Lee	M B	61	113	Lots 3 & Rev. Lot 2 Sec 2 Chatmoss Corp Iriswood Dist.
1977				Thomas L.				
1977	Butler			Patricia P.	M B	66	93	Plantation Rd. Iriswood Dist
1978								
1978	Butherus	Carol J.		Ted F.	M B	69	107	Lot 11 Sec 2 Parkwood Ct. Martinsville Dist.
1976				Samuel M.				
1978	Butler			Sandra T.	M B	70	99	Lot 11 Sec B Benjamin Rd. Martinsville Dist.
1980								
1980	Busby		Isaac William	Thelma L.	MB	75	22	Lot 7 Glen Ct. #2 Ridgeway Dist.
1984				Sharon Miller				
1984	Bushnell			Robert Lewis	DB	378	171	Lot 20, Sunset Drive, Chatham Heights Corporation Sub., Martinsville District
1985								
1985	Busey	Helen C.	John Nathan		MB	80	164	St. Rt. 685, Lots 8 and 9, Ridgeway District.
1985								
1985	Busey	Helen C.	John N.		DB	402	329	Lot 36, Hunters Green Drive, Stoneleigh Farms, Reed Creek District
1986								
1986	Busby		Isaac W.	Thelma L.	DB	435	448	Lot 7, Glenn Court #2, Westover Circle, Ridgeway District
1988								
1988	BUSH	DIANE G.		RUSSELL C.	DB	476	87	EASTERLY SIDE OF MURPHY ROAD, MARTINSVILLE DISTRICT OF HENRY COUNTY, PARTS OF LOTS 118 and 119
1989				TIMOTHY A.				
1989	BUYCK			SUZANNE M.	DB	497	134	SOUTHEAST SIDE OF COLONIAL DRIVE COLLINSVILLE, MARTINSVILLE DISTRICT OF HENRY COUNTY, LOT 3, BLOCK 2
1989		CHARLES L.						
1989	BUTLER	DONNA K.			MB	83	419	NORTHWEST SIDE OF U. S. ROUTE 220, REED CREEK DISTRICT OF HENRY COUNTY, LOT 20 R., 0.531 acre
1990				ROBERT L.				
1990	BUSHNELL			SHARON M.	DB	514	673	SOUTH SIDE OF BEAVER RIDGE ROAD, MARTINSVILLE DISTRICT OF HENRY COUNTY, LOT 15, SEC. 4, "COLLINSVILLE HIGHLANDS" SUBDIVISION
1990				ROBERT T.				
1990	BUSBY			V. GRACE	DB	521	544	SITUATED ON THE SOUTHWEST SIDE OF SHANNON COURT AND ON THE NORTHWEST SIDE OF ROMANA DRIVE, RIDGEWAY DISTRICT OF HENRY COUNTY, LOT 20, SHANNON HILLS SUBDIVISION SECTION "C"
1991		ANN F.						
1991	BUSHMAN	GREGORY K.			DB	551	692	SOUTHERLY SIDE OF MARHILL DRIVE, RIDGEWAY DISTRICT HENRY COUNTY, LOT 7, BLOCK "7", THE EDGEWOOD SUB. SECTION III
1991								
1991	BUSKILL	BETTY J.			DB	552	112	SOUTHEAST SIDE OF OXFORD DRIVE, RIDGEWAY DISTRICT HENRY COUNTY, LOT 10, SECTION "B" FOX RUN SUBDIVISION
1992				ROBERT T. III				
1992	BUSBY			V. GRACE	DB	576	445	LOT 6 SEC 2 GREENBRIER PARK SUBD WEST SIDE OF BRENTWOOD ROAD RIDGEWAY, DIST
1994			JEFFERY J.					
1994	BUTCHKO		MARY K.		MB	87	44	WESTERLY SIDE OF LANCER LANE, IRISWOOD DIST. HENRY COUNTY, LOT 11, MOUNT OLIVET COURT SUBDIVISION THE CHATMOSS CORPORATION

KEY

A. S. E. — Appraisement and Settlements of Estates
 B. P. — Blue Prints or Plat Books
 B. S. — Supervisors Books
 C. C. O. — County Court Orders
 C. F. — Chancery Files

C. L. O. — Common Law Orders
 D. B. — Deed Books
 P. E. — Partition of Estates
 R. — Road Files
 S. B. — Surveyors Books

INDEX TO MAPS and ROADS
 HENRY COUNTY, VIRGINIA



8151. Permaflex Index No. 2. Made by Hall & McChesney Inc, Syracuse, N. Y.

Slod by J. P. Bell Company, Lynchburg, Va.

YEAR	PARTY			BOOK OR FILE	Volume	Page	DESCRIPTION
	SURNAME	ABCDEFGHIJ	KLMNOP				
1779	Byby		John	S B	1	80	103 A beginning at chestnut tree at Prillaymans line to pointers in his old line
1974							
1976	BYRUM	ALBERT G.	JR	M B	65	1	LOT 32 SEC C CHATMOSS CORP S/D
1976							
1976	BYRUM	ALBERT G. JR.	PATRICIA B.	M B	65	24	LOT 32 SEC C CHATMOSS CORP IRISWOOD DIST

KEY

A. S. E. — Appraisal and Settlements of Estates
 B. P. — Blue Prints or Plat Books
 B. S. — Supervisors Books
 C. C. O. — County Court Orders
 C. F. — Chancery Files

C. L. O. — Common Law Orders
 D. B. — Deed Books
 P. E. — Partition of Estates
 R. — Road Files
 S. B. — Surveyors Books

INDEX TO MAPS and ROADS
 HENRY COUNTY, VIRGINIA

Slod by J. P. Bell Company, Lynchburg, Va.

8151. Permatex Index No. 2. Made by Hall & McCheaney Inc, Syracuse, N. Y.

YEAR _____ PARTY _____
 SURNAME ABCDEFGH IJKLMNO PQRSTUWXYZ

BOOK OR _____ Volume Page
 FILE _____

DESCRIPTION

KEY

A. S. E. — Appraisement and Settlements of Estates	C. L. O. — Common Law Orders
B. P. — Blue Prints or Plat Books	D. B. — Deed Books
B. S. — Supervisors Books	P. E. — Partition of Estates
C. C. O. — County Court Orders	R. — Road Files
C. F. — Chancery Files	S. B. — Surveyors Books

INDEX TO MAPS and ROADS
HENRY COUNTY, VIRGINIA

8151. Permaflex Index No. 2. Made by Hall & McChesney Inc. Syracuse, N. Y.

Stod by J. P. Bell Company, Lynchburg, Va.

YEAR	PARTY				BOOK OR FILE	Volume	Page	DESCRIPTION
	SURNAME	ABCDEFGHIJ	KLMNO	PQRSTUVWXYZ				
1895	Baptist Pastorium				D B	28	394	One lot in Oakwood Cemetery Martinsville Va
1920	Barrow (B F) Farm Subdivision				B P	2	373	460.24 A on Marrowbone Creek Henry Co Va
1926	Bassett (J D) Mfg Co				B P	1	1	Property on South side of Smith River at Bassetts Va Henry Co
1926	Bassett (J D) Mfg Co				B P	1	115	Midway property of said Co on south side of Smith River Bassetts Henry Co Va
1929	Bassett (J D) Mfg Co				B P	1	266	Lot for Transformer for Appalachain Electric Power Co
1936	Bassett (W M) Furniture Co				B P	1	311	No 14 W M Bassett Furniture Co on map of Martinsville
1936	Ball Park				B P	1	311	Lot No 18 Ball Park on map of Martinsville Va
1938	Beechwood				B P	2	211	30 lots 2 1/2 miles east of Martinsville U S Highway 58
	Bassett Heights				P B P	3	227	
					D B	34	554	Map of Bassett Heights on Smith River
1940	Banner Warehouse Prop				(P B P)	2	170	
					(D B)	31	462	Lots on Franklin & Main Streets
1947	Beechwood				B P	3	328	.2 of an acre of Chatmos Plantation sub-division in Martinsville District.
1948	Burnt Chimneys Plantation				B P	4	178	Property in Irisburg and Leatherwood Districts
1950	Bassett Heights Extension				B P	4	258	Property near Town of Bassett Reed Creek District.
1948	Bassett Veterans Housing Corporation				B P	4	305	Property on Bassett Heights Road to Oak Level Reed Creek District
1951	Bassett Lodge #383 of Loyal Order of Moose				B P	4	386	23.8 acres near Philpott Dam Horsepasture District.
1953	Bassett Furniture Industries, Inc.				B P	6	89	Lot on State Highway 57 in Horsepasture District
1953	Bassett Public Library Association, Inc.				B P	6	89	Lot on State Highway 57 in Horsepasture District
1952	Bassett-Walker Knitting Co.				B P	6	91	Tract at Bassett in Horsepasture District
1954	Bassett Walker Knitting Company				B P	7	4	Strip at Bassett in Horsepasture District
1954	Bassett Industries				B P	7	4	Strip at Bassett in Horsepasture District
1953	Bassett J D Manufacturing Co				B P	7	22	Property in Horsepasture District
1955	Bassett Furniture Industries Inc				B P	7	143	Property in Reed Creek District
1955	Bassett Furniture Industries Inc				B P	8	10A	Various lots on Main St Bassett R. C. District
1961	Bassett Mirror Company				B.P.	18	19	property at North Bassett in R.C.Dist. .76 acre W.side St.Rt.57A, in Bassett, H.P.Dist
1961	Bassett Furniture Industries, Inc.				B.P.	18	85	
1962	Bassett Recreation Center, Inc.				B.P.	21	42	9.7 acres, St.Rt.712, H.P.Dist
1963	Bassett Walker Knitting Co.				B.P.	21	92	2 tracts, Bassett, H.P.Dist
1960	Beaver Hills Golf Course				B P	23	91	126 acres, St.Rd.#108, M'ville Dist.
1963	Bar-M Corporation				B P	24	30	Pt. tracts 61,62,G.C.Dodson prop, R.C.Dist
1963	Bassett Furn. Industries, Inc.etal				B P	24	35	Lot, St.Rd.#57, R. C. Dist
1963	Bassett Furniture Industries, Inc.,The				B P	24	73	Rev. lots 4,5,6,V.W.Edwards Sub.Div.Ramsey Town,R.C.Dist
	<i>BETHMARREL SUB DIV.</i>				<i>B P</i>	<i>10</i>	<i>16</i>	<i>VARIOUS LOTS - Reed Creek Dist.</i>
1965	Bassett Furniture Industries, Inc.				B P	30	25	Right of way
1965	Bassett Mirror Company				B P	30	43	Tracts A, B and C, North Bassett Reed Creek Dist.
1965	Bassett Furniture Industries, Inc.				B P	30	64	Right of way

KEY

A. S. E. — Appraisal and Settlements of Estates
 B. P. — Blue Prints or Plat Books
 B. S. — Supervisors Books
 C. C. O. — County Court Orders
 C. F. — Chancery Files

C. L. O. — Common Law Orders
 D. B. — Deed Books
 P. E. — Partition of Estates
 R. — Road Files
 S. B. — Surveyors Books

INDEX TO MAPS and ROADS

HENRY COUNTY, VIRGINIA

8151. Permatex Index No. 2. Made by Hall & McCheaney Inc, Syracuse, N. Y.

Slod by J. P. Bell Company, Lynchburg, Va.

YEAR	PARTY SURNAME	ABCDEF GH IJKLMNO PQRSTU VWXYZ	BOOK OR FILE	Volume	Page	DESCRIPTION
1964	Bassett Furniture Industries, Inc.		B P	25	16	Rev. of Lots 4,5,6, of the V.W. Edwards Sub. Div. R. C. Dist.
1964	Bassett Mirror Company		B P	26	44	3.686 acres Rivermont Road W. Bassett, R. C. Dist.
1964	Beaver Hills Development Corp.		B P	26	82	27.17 acres Kings Mt. Road, R. C. District
1967	BEECHWOOD DEVELOPMENT		B P	36	69	PROPERTY REED CREEK DIST.
1967	BEECHWOOD DEVELOPMENT		B P	35	81	PROPERTY REED CREEK DIST.
1968	Bar-M Corporation		B P	40	89	Property, Rte #57, Blackberry Dist.
1968	Bassett Mirror Company		B P	40	9D	Property at North Bassett, Reed Creek Dist.
1969	Bassett Mirror Company		B P	8	24	Rte #740
1969	BASSETT OIL AND EQUIPMENT Co., Inc.		B P	43	26	LOT, RAMSEYTOWN, RTE #57, REED CREEK DIST.
1969	BEAVER CREEK LAND Co., Inc.		B P	43	70	PROPERTY EAST SIDE, RTE #108, Msville DIST.
1970	BAR-M-CORPORATION		B P	44	35	VARIOUS LOTS, BLACKBERRY DIST.
1970	BAR-M-CORPORATION		B P	45	43	PROPERTY-s/D PLAN, BLACKBERRY DIST.
1972	Beaver Hills Development Corp		M. B.	50	82	140 acres, Beaver Hills Golf Course, Msville List
ml972	Beechwood Water Co.		M B	51	27	Lots St Rt 674, Reed Cr. Dist.
1972	Beechwood Water Co		M B	51	28	Stabilization pond & Well Lot, Horsepasture Dist.
1973	BEECHWOOD SUBDIVISION		M B	55	54	FOR B. I. & R. G. ATKINS, HORSEPASTURE 0 DIST.
1973	BASSETT FURNITURE INDUSTRIES INC		M B	57	04	PROPERTY BASSETT FURN INDUSTRIES & COLUMBUS, INC.
1973	BASSETT SUPERIOR LINES		M B	57	67	PART OF LOT 9 ST RT 57 VALLEY VENEER Co. R.C. DIST
1973	BP OIL CORPORATION		M B	588	85	SITUATED IRISWOOD DISTRICT
1975	Bassett Furniture Industries Inc.		M B	63	39	Recut of lots 5, 6, 6-A for Owen L. Reavis Reed Creek
1975	B M TOWNES ESTATE		M B	63	141	PROPERTY EAST SIDE ST RT 108 Msville
1976	BASSETT FURNITURE IND. S/D		M B	65	39	PROPERTY REED CREEK DISTRICT
1976	BASSETT FURNITURE IND. S/D		M B	65	41	PROPERTY REED CREEK DISTRICT
1976	BASSETT FURNITURE IND.		M B	65	47	PROPERTY REED CREEK DISTRICT
1976	BASSETT FURNITURE IND		M B	65	49	PROPERTY REED CREEK DISTRICT
1976	Bassett-Stanleytown Collectors		M B	66	4	Property Henry Co.
1973	Bar-M-Corporation		M B	68	03	Property Henry County
1978	Bar-M Corporation		M B	68	145, 145A	Various Lots
1972	Bar-M Corporation		M B	69	59	Lot 41 & 42 Blkberry Dist.
1978	Benmorrell Subdivision		M B	69	36, 36A	Street Improvements St. Rts. 671 & 1222
1979	Bassett- Walker Knitting Co., Inc.		M B	71	120	Parcel A, 3.644 acres Ridgeway Dist.
1979	Beaver Hills Development Corporation		M B	72	82	Lots 28 & 29 Sec C Martinsville District
1979	Bassett-Walker Knitting Co., Inc.		M B	73	53	Tract 1 (108.168 acres) St. Rt. 641 Ridgeway Dist.
1979	Beaver KCreek Farm		M B	73	73	Tract A (54.005 acres) Martinsville, District
1980	Bassett Rescue Squad, Inc		MB	75	39	Lots 1 and 2 St. Rt. 57A Blackberry Dist.

KEY

A. S. E. — Appraisal and Settlements of Estates
 B. P. — Blue Prints or Plat Books
 B. S. — Supervisors Books
 C. C. O. — County Court Orders

C. L. O. — Common Law Orders
 D. B. — Deed Books
 P. E. — Partition of Estates
 R. — Road Files
 S. — Surveyors Books

INDEX TO MAPS and ROADS
HENRY COUNTY, VIRGINIA

(473)

YEAR	PARTY				BOOK OR FILE	Volume	Page	DESCRIPTION
	SURNAME	ABCDEFGHIJ	IJKLMNO	PQRSTUVWXYZ				
1981 1981	Bacon Enterprises, Inc.				MB	75	133	Lot 1 B and All of Lots Cherward Street and U. S. 220 Bus. Martinsville District
1982 1983	Bassett-Walker, Inc.				MB	77	84	117.80 acres Ridgeway District
1983 1983	Belcher Road				MB	78	131	Henry County, Iriswood District
1983 1983	Bassett Walker, Inc.				DB	370	274	APCO, ROW, Ridgeway District
1984 1984	Bank Services of Virginia, Inc.				MB	80	18	Parcels 1 and 2 being 8.365 acres in Reed Creek District
1984 1985	Bassett-Walker, Inc.				MB	80	142	St. Rt. 706, Parcel A being 3.361 acres in Ridgeway District
1986 1986	B. H. V., Inc.				MB	81	2107-297-	2110 U. S. 220 and St. Rt. 987, Tract A, Reed Creek District
1986 1986	Bank of Carroll				MB	82	305	Parcels North/South Henry Drive and Virginia Drive Iriswood District
1986 1986	Bailey and Associates, Inc.				MB	82	171-178	U. S. 220 Business, Tracts, Frith Construction Co., Ridgeway District Southside Plaza
1986 1987	Bailey and Associates, Inc.				MB	82	732-739	U. S. 220 Business, Tracts, Ridgeway District
1987 1987	BASSETT-WALKER, INC.				HWY	17	131	0.37 ACRE RIDGEWAY, DISTRICT, US #220
1987 1987	BASSETT-WALKER KNITTING CO., INC.				HWY	17	131	0.37 ACRE RIDGEWAY, DISTRICT, US #220
1987	BASSETT-WALKER, INC.							
1988	BASSETT COUNTRY CLUB				HWY	18	21	SR # 606, 0.002 ACRE HENRY COUNTY
1988 1988	BARROWS MILL ESTATES				MB	83	69	STATE ROUTE 663, MARTINSVILLE DISTRICT OF HENRY COUNTY, BEING A RE-CUT OF TRACT 4 AND THE 4.4 ACRE PARCEL
1988 1988	BEST DEAL, INC.				MB	83	49	MARTINSVILLE DISTRICT OF HENRY COUNTY, BUCK LANE
1988	BASSETT (J.D.) MFG. CO.				HWY	18	153-155	REED CREEK DISTRICT, ROUTE 666
1988	BASSETT MIRROR CO., INC.				HWY	18	156	REED CREEK DISTRICT, ROUTE 666
1988	BASSETT FURNITURE INDUSTRIES, INC.				HWY	18	157-158	REED CREEK DISTRICT, ROUTE 666
1987 1988	BEST DEAL, INC.				MB	83	113	N. END OF BUCK LANE, MARTINSVILLE DISTRICT, HENRY COUNTY, BEING PART OF TRACTS 6 & 7, SECTION B
1989 1989	BELL'S MOBILE HOME COURT				DB	493	423	TOWN OF RIDGEWAY
1989 1989	BENNETT-NICHOLS CONSTRUCTION, INC.				HWY	19	86	MARTINSVILLE DISTRICT OF HENRY COUNTY, ROUTE 174
1989 1989	BENNETT-NICHOLS CONSTRUCTION, INC.				HWY	19	87	MARTINSVILLE DISTRICT OF HENRY COUNTY, ROUTE 174
1989 1990	BARROWS MILL ESTATE				MB	83	618	SOUTHWEST SIDE OF SR #663, MARTINSVILLE DISTRICT OF HENRY COUNTY, BEING A RE-CUT OF TRACT "4 & A 4.4 ACRE PARCEL"
1990	BASSETT MIRROR COMPANY				HWY	19	126	0.025 ACRE, REED CREEK DISTRICT OF HENRY COUNTY
1990	BASSETT FURNITURE INDUSTRIES, INC.				MB	84	158	SOUTH SIDE OF STATE ROUTE #57, BASSETT, BLACKBERRY DISTRICT OF HENRY COUNTY, LOTS 1 THROUGH 20, LOTS 60 THROUGH 80, SECTION "D"
1990 1990	BASSETT FURNITURE INDUSTRIES, INC.				MB	84	294	WEST SIDE OF STATE ROUTE 57, BASSETT, BLACKBERRY DISTRICT OF HENRY COUNTY
1990 1990	BASSETT FURNITURE INDUSTRIES, INCORPORATED				MB	84	327	SOUTHWEST SIDE OF STATE ROUTE #57, ALTERNATE AND ON THE NORTHEAST SIDE OF STATE ROUTE #712, BLACKBERRY DISTRICT OF HENRY COUNTY
1991	BETTER BUILDERS SUPPLY, INC.				HWY	19	215	ROUTE 58, 0.03 ACRE
1991 1991	BASSETT FORKS COMPANY				MB	84	632	WEST SIDE OF U. S. ROUTE 220, REED CREEK DISTRICT HENRY COUNTY, TRACT "A" 8.000 ACRES
1991 1991	BASSETT FORKS COMPANY				MB	84	633	WEST SIDE OF U. S. ROUTE 220, REED CREEK DISTRICT OF HENRY COUNTY, TRACT "A" 8.000 ACRES
1991 1991	BASSETT FORKS COMPANY				MB	85	24	WEST SIDE OF U.S. ROUTE 220 REED CREEK DISTRICT OF HENRY COUNTY, BEING PART OF THE 12.54 ACRES AS SHOWN ON RECORD PLAT A.F. THOMASSON ESTATE
1991 1991	BASSETT FORKS COMPANY				MB	85	23	WEST SIDE OF U.S. ROUTE 220 REED CREEK DISTRICT OF HENRY COUNTY, PARCEL 2, 6.562 ACRES
1991 1991	"B" STREET				MB	85	83	HORSEPASTURE DISTRICT OF HENRY COUNTY
1991 1991	"B" STREET				MB	85	108	HORSEPASTURE DISTRICT OF HENRY COUNTY, DRAINAGE EASEMENTS AND ROAD RIGHTS-OF-WAY

483

KEY

A. S. E. — Appraisal and Settlements of Estates
 B. P. — Blue Prints or Plat Books
 B. S. — Supervisors Books
 C. C. O. — County Court Orders

C. L. O. — Common Law Orders
 D. B. — Deed Books
 P. E. — Partition of Estates
 R. — Road Files
 S. — Surveyors Books

INDEX TO MAPS and ROADS
 HENRY COUNTY, VIRGINIA

YEAR	SURNAME				BOOK OR FILE	Volume	Page	DESCRIPTION
	ABCDEFGHIJ	KLMNO	PQRSTU	VWXYZ				
1992 1992	BASSETT FORKS COMPANY				MB	85	299	WEST SIDE OF U.S. ROUTE 220, REED CREEK DISTRICT OF HENRY COUNTY PARCELS 1, PARCEL 2, PARCEL 3
1992 1992	BASSETT OFRKS COMPANY				MB	85	300	WEST SIDE OF U.S. ROUTE 220, REED CREEK DISTRICT OF HENRY COUNTY, PARCEL 2, 6.562 ACRES
1991 1992	BEECHWOOD DRIVE				MB	85	289	REED CREEK DISTRICT OF HENRY COUNTY, ALL DRAINAGE EASEMENTS AND ROAD RIGHTS-OF-WAY
1992 1992	BEAVER CREEK PRESERVATION ASSOCIATION				MB	85	457-458	SOUTHWEST SIDE OF STATE ROUTE 174, KINGS MOUNTAIN ROAD TRACT 4 AND PART OF TRACT 2
1992 1992	BEECHWOOD WATER COMPANY				DB	590	636	WEST SIDE OF QUARTZ STREET, REED CREEK DIST HENRY COUNTY WELL LOT #2
1992 1992	BARTON ROAD				MB	85	349-351	BARTON ROAD HORPASTURE DIST HENRY COUNTY, DRAINAGE EASEMENTS AND ROAD RIGHTS OF WAY
1994 1994	BATT'S NECK PROPERTIES, INCORPPRATED				MB	87	91	PARCEL "D", COLL INSVILLE DIST. HENRY COUNTY, 8.906 ACRES
1994 1994	BASSETT/VIRGINIA ASSOCIATES				MB	87	269-270	TRACT "SM" A "RESERVED" LOT AND A 40-FOOT ROAD SPACE, REED CREEK DIST HENRY COUNTY
94 94	BATT'S NECK PROPERTIES, INCORPORATED				MB	87	348	COLLINSVILLE DIST. HENRY COUNTY, PARCEL "D", SITUATED ON THE NORTHERLY, SOUTHERLY AND EASTERLY SIDES OF BELVA DRIVE AND ON THE SOUTHEAST SIDE OF A 60-FOOT ROAD SPACE
1994 1994	BASSETT FORKS COMPANY				MB	87	394	WEST SIDE OF U.S. ROUTE 220, REED CREEK DIST. HENRY COUNTY PART OF 12.54 ACRES TRACT
1994 1995	BV ASSOCIATES II				MB	87	463	NORTHEAST SIDE OF U.S. ROUTE 220 BUSINESS COLLINSVILLE DIST. HENRY COUNTY, TRACT 1-D AND TRACT 1-E
1995 1995	BASSETT FORKS COMPANY				MB	87	479	WEST SIDE OF U.S. ROUTE 220, REED CREEK DIST. HENRY COUNTY, PARCELS 1 2 AND 3
1978 1996	BASSETT MIRROR COMPANY, INC.				MB	88	724-725	SOUTH SIDE OF THE NORFOLK & WESTERN RAILROAD AND ALONG THE NORTH SIDE OF THE SMITH RIVER, REED CREEK DIST. HENRY COUNTY, PARCEL "A"

KEY

A. S. E. — Appraisement and Settlements of Estates
 B. P. — Blue Prints or Plat Books
 B. S. — Supervisors Books
 C. C. O. — County Court Orders
 C. F. — Chancery Files

C. L. O. — Common Law Orders
 D. B. — Deed Books
 P. E. — Partition of Estates
 R. — Road Files
 S. — Surveyors Books

INDEX TO MAPS and ROADS
HENRY COUNTY, VIRGINIA



8151. Permaflex Index No. 2. Made by Hall & McChesney Inc. Syracuse, N. Y.

Sold by J. P. Bell Company, Lynchburg, Va.

YEAR	PARTY				BOOK OR FILE	Volume	Page	DESCRIPTION
	SURNAME	ABCDEFGHIJ	KLMNO	PQRSTUVWXYZ				
1966	Builders Enterprise				B P	34	15	Lots #8,9, Longview Development, Martinsville District
1967	BUILDERS ENTERPRISE				B P	35	48	LOTS A, B. SEC 1, GREENBRIER PARK, H. P. DIST.
1972	Bir Dee Estate ²				M B	51	19&20	Property N E side St Rt 87 & NW St Rt 750, Ridgeway Dist
1973	BIR DEE ESTATE				M B	55	22	PROPERTY OF STANLEY W. BOWLES CORP, RIDGEWAY DISTRICT
1972	Builders Enterprise Inc				M B	61	107	Lot 21 Sec 1 Greenbrier Park S/D in Horsepasture Dist.
1985	Bi-State Coil Winding, Inc.				MB	81	566-568	Lots 7 and 8 Bk. 2, Ridgeway Street, Ridgeway District
1994	BINA, INC.				MB	87	182	WESTERLY SIDE OF U.S. ROUTE 220, BUSINESS COLLINSVILLE DIST HENRY COUNTY PARCEL "A"
1995	BIG BEN ROAD				MB	87	550	HORSEPASTURE DIST. HENRY COUNTY, DRAINAGE EASEMENTS AND ROAD RIGHTS-OF-WAY

KEY

A. S. E. — Appraisement and Settlements of Estates
 B. P. — Blue Prints or Plat Books
 B. S. — Supervisors Books
 C. C. O. — County Court Orders
 C. F. — Chancery Files

C. L. O. — Common Law Orders
 D. B. — Deed Books
 P. E. — Partition of Estates
 R. — Road Files
 S. B. — Surveyors Books

INDEX TO MAPS and ROADS

HENRY COUNTY, VIRGINIA

8151. Permaplex Index No. 2. Made by Hall & McChesney Inc, Syracuse, N. Y.

Slod by J. P. Bell Company, Lynchburg, Va.

YEAR	PARTY			BOOK OR FILE	Volume	Page	DESCRIPTION
	SURNAME	ABCDEFGHIJ	KLMNOP				
1896	Booker Heights				S B	2 17	Map No 3 35 lots on Western Suburb Martinsville Va
1939	Board of National Missions of Presby Church				B P	2 223	3 lots at Ridgeway Henry Co Va
	Booker Heights				B P	1 187	35 lots in Booker Heights
1953	Blueridge Yacht Club				B P	6 93	ALinement for extension of a new road in Horsepasture District
1958	Boaz Dairy Products, Inc.				B P	14 31	2 lots in Collinsville
1959	Blue Ridge Talc Co.				B P	16 9	Various tracts in Henry & Franklin Counties
1961	Board of Supervisors of Henry County				B.P.	17 104	6.4 acres N. of Bassett, R.C. Dist
1964	Blueridge Airport Authority				B P	25 21	Horsepasture District 57.2 acres, plat #3, parcel #3, E. C. Blackard, Jr./
1964	Blueridge Airport Authority				B P	25 19	property Horsepasture District 58.07 acres, plat # 4, parcel #4, Lester Lumber Co./
1964	Blueridge Airport Authority				B P	26 43	52.4 acres St. Rt. 698, H. P. Dist.
1965	Board of Supervisors of Henry County				B P	30 66	0.1223 acre Wilmoth McVay prop., Irisburg Dist.
1965	Blue-Ridge Airport Authority				B P	31 54	2 tracts near Community of Spencer, H. P. Dist.
1971	Boy Scouts of America				B P	47 15	2.22 ACRES, TROOP #80, HORSEPASTURE DIST.
1974	Bowles, Stanley W Corporation				B P	61 6	Property in Horsepasture District
1981	Blackberry Farms				MB	76 96	Property Blackberry District
1982	Blue Ridge Airport Authority				DB	352 610	St. Rt. 781 Tract 1. Horsepasture Dist.
1983	Blackberry Farms				MB	78 54	Lots St. Rt. 780, Blackberry District
1984	Boddie-Noell Enterprises, Inc.				MB	79 62	U. S. 220 Business and SE Side of South Daniels Creek Road, Parcel 1
1984	Bowles	Stanley W., Corp.			MB	80 92	U. S. 220 and 641, Tract 2A and 2B in Ridgeway Dis-riect
1982	Bluefield Hardware Company				MB	80 99	Tract A 13.258 acres on South Daniels Creek Road Martinsville District
1985	Blue Ridge Airport Control Building				DB	395 382	Henry County
1985	Bowles	Stanley W. Corp.			MB	81 492-499	Tract 2, U. S. 220 and St. Rt. 641, Ridgeway District
1985	Boddie-Noell Enterprises, Inc.				DB	404 502	U. S. 220 Division of 4.387 acre tract, Henry Co.
1985	Boddie-Noell Enterprises, Inc. Construction Dept.				MB	81 933-942	U. S. 220 South, Henry County
1937	Blue Ridge Airport Authority				DB	441 393	St. Rt. 698, Well Lot, Horsepasture District
1987	BLUE RIDGE AIRPORT AUTHORITY				MB	82 1698-1699	WESTERLY SIDE OF SR #695 ON THE SOUTHERLY SIDE OF SR #698, HORSEPASTURE DIST., HENRY COUNTY
1987	BLACKARD						
1984	BLUEBERRY HILLS FOR JESSIE D. CAHILL				MB	82 1726-	SOUTHEAST SIDE OF BLMONT STREET, MARTINSVILLE 1726 DISTRICT, HENRY COUNTY
1987	BLUE RIDGE AIRPORT AUTHORITY				MB	82 2286-	SOUTHWEST SIDE OF SR #698, RE-DESIGNATED AS 2289 PARCELS "F", "G", AND "H"
1988	BLUE RIDGE AIRPORT AUTHORITY				MB	83 12 & 13	NORTHERLY AND SOUTHERLY SIDES OF SR #698, HORSE- PASTURE DISTRICT OF HENRY COUNTY, BEING PART OF LOT 27 AND PART OF LOT 28
1989	BLUE RIDGE AIRPORT AUTHORITY				MB	83 362	EAST SIDE OF SR #695, HORSEPASTURE DISTRICT OF HENRY COUNTY
1989	BOWLES, STANLEY W. CORPORATION				HWY	18 173-174	MARTINSVILLE DISTRICT & REED CREEK DISTRICT ROUTE 108
1989	BOWLES, STANLEY W. CORPORATION				MB	83 413	WEST SIDE OF SR #108, FIGSBORO ROAD, MARTINSVILLE DISTRICT OF HENRY COUNTY PART OF TRACT "C"
1989	BLUE RIDGE MOBILE HOME PARK				MB	83 416	HORSEPASTURE DISTRICT HENRY COUNTY, SR 698
1990	BODDIE-NOELL ENTERPRISES, INC.				DB	516 252	PROPOSED 15' SANITARY SEWER EASEMENT CROSSING TRACT "C-2", RIDGEWOOD SQUARE, TRACT "C-2"

KEY

A. S. E. — Appraisal and Settlements of Estates
 B. P. — Blue Prints or Plat Books
 B. S. — Supervisors Books
 C. C. O. — County Court Orders
 C. F. — Chancery Files

C. L. O. — Common Law Orders
 D. B. — Deed Books
 P. E. — Partition of Estates
 R. — Road Files
 S. B. — Surveyors Books

INDEX TO MAPS and ROADS

HENRY COUNTY, VIRGINIA

8151. Permaflex Index No. 2. Made by Hall & McChesney Inc. Syracuse, N. Y.

Slod by J. P. Bell Company, Lynchburg, Va.

YEAR	PARTY												BOOK OR FILE	Volume	Page	DESCRIPTION															
	SURNAME	A	B	C	D	E	F	G	H	I	J	K					L	M	N	O	P	Q	R	S	T	U	V	W	X	Y	Z
90																												DB	519	231	TRACT 6, MARTINSVILLE DISTRICT OF HENRY COUNTY, 6.628 ACRES
90	BOWLES																											MB	84	97	HENRY COUNTY, MARTINSVILLE DISTRICT OF HENRY COUNTY
90	BOWLES																											MB	84	185	MARTINSVILLE DISTRICT OF HENRY COUNTY, VIRGINIA
90	BOWLES																											MB	85	166	COLLINSVILLE DISTRICT OF HENRY COUNTY ROBIN LANE
91	BLUEBERRY																											MB	85	166	VARIOUS LOTS
92	BLUEBERRY																											MB	85	477	NORTHEASTERLY SIDE OF HALLIE DRIVE, COLLINSVILLE DIST. HENRY COUNTY, TRACT "7-A", 3.798 ACRES
92	BOWLES																											MB	85	477	NORTHEASTERLY SIDE OF HALLIE DRIVE, COLLINSVILLE DIST. HENRY COUNTY, TRACT "7-A", 3.798 ACRES
1993	BLUEBERRY																											MB	86	243	242- COLLINSVILLE DIST HENRY COUNTY, ROBIN LANE, VARIOUS TRACTS OF LAND
1993	BLUEBERRY																											MB	88	366	NORTHERLY SIDE OF STATE ROUTE 970, RIDGEWAY DIST. HENRY COUNTY, 17.6938-ACRE TRACT
	BLUE RIDGE																														

INDEX TO MAPS and ROADS

HENRY COUNTY, VIRGINIA

KEY

A. S. E. — Appraisal and Settlements of Estates
 B. P. — Blue Prints or Plat Books
 B. S. — Supervisors Books
 C. C. O. — County Court Orders
 C. F. — Chancery Files

C. L. O. — Common Law Orders
 D. B. — Deed Books
 P. E. — Partition of Estates
 R. — Road Files
 S. B. — Surveyors Books

8151. Permaplex Index No. 2. Made by Hall & McChesney Inc, Syracuse, N. Y.

Slod by J. P. Bell Company, Lynchburg, Va.

YEAR	PARTY SURNAME	PARTY						BOOK OR FILE	Volume	Page	DESCRIPTION
		ABC	DEF	GH	IJK	LMO	PQRST				
1895	Bryant & Whittle							D B	27	372	Map of Tanyard in Town of Martinsville
1916	Bryant & Davis							B P	1	188	2.18 A for Wray Route
1916	Byrd & Winn							D B	37	600	Map of property in Henry County 17 lots in Section A 3 lots in Sec B on Massey Ave & Sellers Street in Martinsville Va
1919	Burch (T G) Corp							B P	1	110	Subdivision of 266.61 A between Rangeley's & County Farm now owned by H A Knight Henry County
1921	Bryant (Farm)							B P	2	40	Subdivision of 27 lots on Franklin Street Martin- sville Va
1924	Brown's Warehouse Property							B P	2	393	Parcel of land on Fayette Street including a part of the Annie Spencer lot Martinsville Va
1926	Brown (W A) Tobacco Co							B P	1	17	Reconstruction of lots 14 & 15 on Park & Carter Sts Martinsville
1933	Byrd & Winn							B P	1	275	7 lots on Sparrow & Davis Sts Martinsville Va
1934	Brown's Warehouse							B P	1	260	1 1/2 A for change in road from Beaver Creek Bridge to Turnpike near Dyson Hobsons
	Bryant & Davis							B P	2	415	
1943	Brown Inc							(P B P D B)	3 52	92 379	Lots on Both sides Lesters Branch & N E side D & W Railroad along East Corporate Lemits of Martinsville Three tracts of land in Leatherwood and Irisburg Districts
1948	Burnt Chimney Plantation							B P	4	178	
1958	Brown-Evans & Powell							B P	11	98	Various lots Shumate property Martinsville District
1960	Burch Oil Co.							B P	16	70	Lots B & C, A. L. Burch etux property M'ville Dist.
1960	Burch Oil Co.							B P	16	76	.60 acre Martinsville District
1963	Building, S. D. & Supply Co.							B P	24	40	revision of lots 14,17,18,Forest Acres Sub.Div.M'ville Dis
1967	Builders Enterprise, Inc.							B P	37	55	Property, Rte # 639, Ridgeway District
1971	BURNT CHIMNEYS PLANTATION							B P	47	94	TRACT, IRISWOOD DIST.
1969	BUILDERS ENTERPRISE, INC.							B P	48	67	LOTS 14-15, SEC. 1, HORSEPASTURE DIST.
1969	BURNT CHIMNEYS PLANTATION							B P	48	99	off 127 648 - Burnt Stone
1973	BURL COURT SUBDIVISION							M B	55	25	PROPERTY, MARTINSVILLE, DISTRICT
1973	B P OIL CORP.							M B	58	35	LOT ST. RTE 58 IRISWOOD DISTRICT
1973	BRADMONT ACRES							M B	58	69	VARIOUS LOTS IN HORSEPASTURE DISTRICT
1974	Builders Enterprise Inc							M B	60	89	49.8 Acres in ^{Horse pasture Dist} Iriswood District
1975	Builders Enterprise Inc.							M B	62	56	Portion of a 49.8 acre tract Iriswood District
1975	Budd Realty Corp Inc.							M B	63	10	29.15 acre & a 1.36 acre tract Ridgeway District
1976	BURRUSS LAND & LUMBER Co. INC.							M B	65	54A&B	PROPERTY IRISWOOD DISTRICT
1976	Bradley Estate							M B	65	127	Portion of Tract 4 Reed Crk Dist
1969	Brown Products, Inc.							M B	67	97	St. Rt. 620 Iriswood Dist.
1973	Brandmont Acres							MB	75	76	Prop. William C. Smith, Jr. Horsepasture District
1982	Buddy-Dale, Inc.							MB	77	72	Lot 1-B and Lots 2 U. S. 220 and Cherward Street Martinsville District
1983	Building and Remodeling, Inc.							MB	77	114	Property Clearview Drive Virginia Sec. Rd. 662 Exhibit 1 to Case 82C253
1985	Building Supply Company, Inc.							DB	395	533	St. R. 721, Parcel, Horsepasture District
1974	BURKETT HEIGHTS							MB	82	1830-	HORSEPASTURE DISTRICT, HENRY COUNTY
1988	BURKETT HEIGHTS							MB	82	1831	HORSEPASTURE DISTRICT, HENRY COUNTY

KEY

A. S. E. -- Appraisement and Settlements of Estates
 B. P. -- Blue Prints or Plat Books
 B. S. -- Supervisors Books
 C. C. O. -- County Court Orders
 C. F. -- Chancery Files

C. L. O. -- Common Law Orders
 D. B. -- Deed Books
 P. E. -- Partition of Estates
 R. -- Road Files
 S. B. -- Surveyors Books

INDEX TO MAPS and ROADS

HENRY COUNTY, VIRGINIA

Slod by J. P. Bell Company, Lynchburg, Va.

6151. Permaflex Index No. 2. Made by Hall & McChesney Inc, Syracuse, N. Y.

YEAR	PARTY				BOOK OR FILE	Volume	Page	DESCRIPTION
	SURNAME	ABCDEFGHIJ	KLMNO	PQRSTUVWXYZ				
89	BRYANT LANE				MB	83	365- 366	BLACKBERRY DISTRICT OF HENRY COUNTY, DRAINAGE EASEMENTS AND ROAD RIGHTS OF WAY
89	BRYANT LANE				MB	83	353- 354	BLACKBERRY DISTRICT OF HENRY COUNTY, DRAINAGE EASEMENTS & ROAD RIGHTS OF WAY
89	BRYANTS PLUMBING & HEATING				HWY	18	290	HENRY COUNTY
90	BURROUGHS-WHITE STREET				MB	84	203	COLLINSVILLE, MARTINSVILLE DISTRICT OF HENRY COUNTY
91	BRANCH ROAD				MB	84	512	HORSEPASTURE DISTRICT OF HENRY COUNTY, 50' RIGHT OF WAY ON STATE ROUTE 845, DRAINAGE EASEMENTS & ROAD RIGHTS OF WAY
91	BRANCH ROAD				MB	85	007	HORSEPASTURE DISTRICT OF HENRY COUNTY, DRAINAGE EASEMENTS AND ROAD RIGHTS-OF-WAY
91	BRANCH ROAD				MB	85	37	HORSEPASTURE DIST HENRY COUNTY, STATE ROUTE #845, DRAINAGE EASEMENTS AND ROAD RIGHTS-OF-WAY
1994	BRIDGEWATER COLLEGE				MB	87	213	BLACKBERRY DIST HENRY COUNTY STATE ROUTE #698
1995	BRYANTS' PLUMBING AND HEATING CORPORATION				HWY	21	178	REED CREEK DIST. HENRY COUNTY, STATE HIGHWAY 655

KEY

A. S. E. — Appraisement and Settlements of Estates
 B. P. — Blue Prints or Plat Books
 B. S. — Supervisors Books
 C. C. O. — County Court Orders
 C. F. — Chancery Files

C. L. O. — Common Law Orders
 D. B. — Deed Books
 P. E. — Partition of Estates
 R. — Road Files
 S. B. — Surveyors Books

INDEX TO MAPS and ROADS

HENRY COUNTY, VIRGINIA

8151. Permaplex Index No. 2. Made by Hall & McCheaney Inc, Syracuse, N. Y.

Slod by J. P. Bell Company, Lynchburg, Va.

YEAR	PARTY				BOOK OR FILE	Volume	Page	DESCRIPTION
	SURNAME	ABCDEFGHIJ	KLMNO	PQRSTUVWXYZ				
1780	Baker			Robert	S B	1	86	155 A on branches of Green Creek
1780	Baker			Robert	S B	1	86	205 A on branches of Green Creek
1781	Baker			Richard	S B	1	217	218 A on both sides of Bowins Creek
1782	Baker	et al		Nicholas	S B	1	241	Part interest in 800 A on head branches of Johnsons Creek
1782	Baker			Nicholas	S B	1	241	400 A on Blue Ridge opposite head of Doe Run & some of branches of Johnsons Creek
1782	Baker	et al		Obed	S B	1	259	Part interest in 680 A on south branches of Pinnacles Fork of Dan River
1782	Baker	et al		Nicholas	S B	1	259	Part interest in 550 A on south side of Bartlett Branch a south fork of Dan River
1782	Baker			Edward	S B	1	262	256 A on south branches of Smiths River
1903	Baker	(Estate)		Edmund	D B	32	378	76 A on Grassy Creek Henry County
1905	Baker			George	D B	33	336	13 A in Henry County beginning at a new corner Sourwood in Davis line
1954	Baker			Curtis L Opal W	B P	7	24	Lot 17 Sec M Villa Hgts Corp Martinsville District
1955	Baker			G David	B P	7	148	Lots 16 17 18 Sec 6 Rich Acres Ridgeway District
1958	Baker	etal		Fred	B P	12	26	Road distance & bearings
1961	Baker			Curtis Lee	B.P.	18	2	Tract #2, A.L. Pedigo Sub. Div. H.P. Dist
1961	Baker			Curtis Lee	B.P.	18	4	Property 2 miles S.W. of Preston, H.P. Dist.
1971	BAKER			GAIL A. GLENN C.	B. P.	48	25	LOTS 9, 10, 11, 12, BLK C., MSVILLE DIST.
1972	Baker	w		Fred L. Nobuko	M. P.	50	65	12.55A, St Rt 695, H.P. Dist
1974	BAKER			WILLIE LEE	M B	58	28	PROPERTY HORSEPASTURE DISTRICT <i>SD are</i>
1984	Baker			Alma E.	DB	378	459	Lancer Lane, Lot 18 Mt. Olivet Corporation Sub. Iriswood District
1985	Baker			Elizabeth N. Fred L., Jr.	DB	402	590	Lot 10 Bk. 2, Ford Road, Rich Acres Sub., Ridgeway District
1986	Baker			Fred L.	DB	406	647	1.328 acres, Carolina Road., Horsepasture Dist.
1987	Baker			Trudy F.	DB	436	728	Lots 36-41, St. Rt. 695, Horsepasture Dist.
1989	Baker			ERMA J. CARSON E.	MB	83	205	Lot 15, Block 2, Huntington Hills Subd, Section II Ridgeway District
1989	BAKER			CAROL A.	MB	83	364	NORTHERLY SIDE OF MARHILL DRIVE, RIDGEWAY DISTRICT HENRY COUNTY, LOT 9, BLOCK "7", EDGEWOOD SUB., SEC III
1989	BAKER			CAROL A.	MB	83	472	NORTHERLY SIDE OF MARHILL DRIVE, RIDGEWAY DISTRICT HENRY COUNTY, LOT 9, BLOCK "7", EDGEWOOD SUB. SEC III
1991	BAKER			CHRISTOPHER P. KAREN M.	DB	548	356	EAST SIDE OF HOMESTEAD TRAIL MSVILLE DIST HENRY COUNTY, LOT 8, SEC #6 "COLLINSVILLE HIGHLANDS" SUB. III
1993	BAKER			JEFFREY D.	MB	86	358	NORTHEAST SIDE OF STATE ROUTE 682, HORSEPASTURE DIST. HENRY COUNTY, PARTS OF LOTS 3 AND 4 III

KEY

A. S. E. — Appraisement and Settlements of Estates
 B. P. — Blue Prints or Plat Books
 B. S. — Supervisors Books
 C. C. O. — County Court Orders
 C. F. — Chancery Files

C. L. O. — Common Law Orders
 D. B. — Deed Books
 P. E. — Partition of Estates
 R. — Road Files
 S. B. — Surveyors Books

INDEX TO MAPS and ROADS

HENRY COUNTY, VIRGINIA

8151. Permaflex Index No. 2. Made by Hall & McChesney Inc, Syracuse, N. Y.

Slod by J. P. Bell Company, Lynchburg, Va.

YEAR	PARTY				BOOK OR FILE	Volume	Page	DESCRIPTION
	SURNAME	ABCDEFGHIJ	KLMNO	PQRSTUWXYZ				
1780	Barker		John		S B	1	126	458 A on north fork of Spoon Creek
1780	Barker		Joel		S B	1	134	288 A on waters of Mayo River
1783	Barker		John		S B	1	270	181 A on branches of Spoon Creek
1861	Barker (Estate)	Allen			D B	16	397	119 $\frac{1}{2}$ A on waters of Horne Creek in Henry County Lot No 3 - 30 A & 26 poles on waters of Horne Creek in Henry County
1861	Barker	Gilliams			D B	16	398	35 A in Henry County on branch waters of Leather- wood 2 A & 10 poles in Henry County on branch waters of Sandy River
1893	Barker	Elizabeth	J M		D B	26	303	
1895	Barker		J M		D B	27	392	
1897	Barker's (Assn)	Charles	A		D B	29	368	10 A beginning at Joseph Barkers line in Henry County 31 $\frac{1}{2}$ A in Henry County on branch waters of Horn Creek
1904	Barker (Estate)	A S			D B	33	274	1 $\frac{1}{2}$ A in Henry County on south side of Danville & Western Railroad
1908	Barker		J M (Sr)		D B	34	160	
1909	Barker (Estate)			S L	D B	34	416	120 A in Henry County on Home Creek 20 A bid in by Lucinda Barker as highest bidder
1909	Barker		Lucinda		D B	34	416	Dower 100 A in Henry County on Home Creek Right of Way for pipe line through property of Danville & Western Railroad Company
1921	Barker		J M		D B	41	447	255.40 A two miles east of Axton Va on State Road No 12 in Henry County & Pittsylvania County
1928	Barker	Gordon	C		B P	1	383	
1931	Barker (Estate)		Nat		B P	2	282	106.67 A near Irisburg Henry County Va
1931	Barker	Eliza	N		B P	2	282	Dower 80 A near Irisburg Henry County Va Property 2 miles east of Axton in Henry County & Pittsylvania County
1933	Barker	C Gordon			B P	2	419	Option for Right of Way for Electric Lines in Henry County
1936	Barker	Dora			D B	58	76	Option for Right of Way for Electric Lines in Henry County
1936	Barker		Maggie		D B	58	77	Right of Way for Transmission Line for Pinnacles Hydro Electric Project
1936	Barker		J W		B P	1	222	Right of Way for Transmission Line for Pinnacles Hydro Electric Project
1936	Barker	G M			B P	1	222	Right of Way for Transmission Line for Pinnacles Hydro Electric Project
1936	Barker (Estate)	D L			B P	1	222	Right of Way for Transmission Line for Pinnacles Hydro Electric Project
1936	Barker	Dora			B P	1	222	Right of Way for Transmission Line for Pinnacles Hydro Electric Project
1936	Barker		Lucy		B P	1	222	Right of Way for Transmission Line for Pinnacles Hydro Electric Project
1936	Barker		Maggie H		B P	1	222	Right of Way for Transmission Line for Pinnacles Hydro Electric Project
1936	Barker et als		Margaret C		D B	57	588	Right of Way for Electric Lines
1941	Barker	Everine	J S		(P B P (D B	3 46	137 57	3.75 A in Irisburg District
1949	Barker	Geo	W		B P	4	242	12.4 acres in Irisburg District
1949	Barker	G M			B P	4	242	12.4 acres in Irisburg District
1955	Barker	Clyde S	Lois S		B P	7	107	Lot 15A Sec D Villa Heights Corp Martinsville District
1958	Barker	B F			B P	12	94	.87 of an acre West of Rangeley Store Horsepasture Dist.
1959	Barker		Roger J.		B P	15	13	Lot in Horsepasture District
1961	Barker		Nancy R. Ray W.		B.P.	18	37	Lot 10, Sunny View Acres, M'ville Dist.
1964	Barker	Henry C.			B P	25	56	34.336 acre tract, Ridgeway Dist.

(OVER)

KEY

A. S. E. — Appraisal and Settlements of Estates
 B. P. — Blue Prints or Plat Books
 B. S. — Supervisors Books
 C. C. O. — County Court Orders
 C. F. — Chancery Files

C. L. O. — Common Law Orders
 D. B. — Deed Books
 P. E. — Partition of Estates
 R. — Road Files
 S. B. — Surveyors Books

INDEX TO MAPS and ROADS

HENRY COUNTY, VIRGINIA

8151. Permafex Index No. 2. Made by Hall & McChesney Inc, Syracuse, N. Y.

Slod by J. P. Bell Company, Lynchburg, Va.

YEAR	PARTY			BOOK OR FILE	Volume	Page	DESCRIPTION
	SURNAME	ABCDEFGHIJ	KLMNOP				
1965 1965	Barker		Marie E. James S.,		B P	29 77	Lot N, J. R. Smith Est., M'ville Dist.
1966	Barker	Floyd B.	Ruth W.		B P	33 76	3.16 Acres, Leatherwood Dist.
1968	Barker	Alvis C. Mr.			B P	40 44	0.81 Acre, Rte #650, Iriswood Dist.
1969	Barker		Franklin Robert/		B P	42 65	0.148 Acres, Chestnut Street, Fieldale, H. P. Dist.
1970	BARKER	BONNIE S.	WILLIAM J.		B P	46 37	LOT 9-10, HORSEPASTURE DIST.
1971	BARKER		RUBY I.		B P	46 80	DIVISION OF FARM FOR THE ESTATE
1971	BARKER		RUBY I.		B P	46 92	FARM IN PITTSYLVANIA AND HENRY COUNTIES, ESTATE OF
1971	BARKER	GEORGE W.			B P	47 4	PROPERTY, IRISWOOD DIST.
1972	Barker	G.S.			M B	52 41	4 acres, Aikensummit, Irisburg List.
1972	Barker	Franklyn	Jo Ann H. Roger F. Inez Boaz		M B	52 38	Lot 9 & a portion os Lots 23-25 Sec E, Villa Hgts,S/D, Msville Dist
1972	Barker	David Alfred			M B	53 9	21.0 acres St. Rt. 632, Ridgeway List.
1972	Barker	Ollie C. et als			M B	54 5	Property East of St. Rt 342, Ridgeway Dist.
1973 1974	BARKER		WILLIE LEE		M B	58 28	.500 ACRE ST. RTE 843 IN HORSEPASTURE DISTRICT
1975 1975	Barker	Delora H.	John E.		M B	63 46	Lot 3 Sec 2 Greenbier Park S/D Horsepasture District
1978 1978	Barker	Fleming S. Dorothy S.			M B	69 117	1.338 acres & 1.046 acres portion of Lot 7 Iriswood Dist.
1980 1980	Barker		Roger J. Ruth L.		M B	74 78	Tracts 1 & 2 SR 761 Blackberry District
1981 1981	Barker		Rorer James		MB	75 93	58.3 acres + Iriswood District
1981 1981	Barker		Jerry W. Kathy J.		DB	75 123	St. Rt. 629 and 692 51.3+ acres Horsepasture District
1981 1981	Barker	Gilbert F., Jr. Hazel H.			MB	76 02	Property on 829 Horsepasture District
1981 1981	Barker		Virginia Haynes		MB	75 75 (new) 154	St. Rt. 609 9.645 acres Blackberry District
1981 1981	Barker	Linda H. Johnny D.			DB	343 235	Tract 3 St. Rt. 640 Ridgeway District
1982 1982	Barker	David Eugene	Patricia Ann		DB	344 276	Lot 1 and 2 Sec. B Southland Drive, Ridgeway District
82 82	Barker		Vera Eloise		DB	352 567	Right of Way Iriswood District
82 82	Barker		P. H., Jr.		DB	354 307	Right of Way/Easement Appalachian Power Co.
81 81	Barker	Hazel H. Gilbert F., Jr.			MB	76 2	St. Rt. 829, Drilage Easements and Right of Ways in Horsepasture District
82 84	Barker		P. H., Jr.		DB	354 307	APCO Right of Way in Iriswood District
85 85	Barker	Henry C.			MB	81 252-261	St. Rt. 632, 34.336 acres, Ridgeway District
37 37	Barker	Hope M.	Thomas E.		DB	436 149	Lot 11A, Fairlane Drive, Reed Creek District
87 87	BARKER		REID B. ESTATE		DB	461 336	IRISWOOD DISTRICT, HENRY COUNTY, BEING A PORTION OF A 4.43 ACRE TRACT
87 88	BARKER		REID B. ESTATE		DB	466 62	IRISWOOD DISTRICT, HENRY COUNTY, BEING A PORTION OF A 4.143 ACRE TRACT
87 88	BARKER		REID B. ESTATE		DB	466 69	IRISWOOD DISTRICT, HENRY COUNTY, BEING A PORTION OF A 9.85 ACRE TRACT
87 88	BARKER		REID B. ESTATE		DB	466 78	IRISWOOD DISTRICT, HENRY COUNTY, A PORTION OF PARCEL 5 BELONGING TO REID BARKER
88 88	BARKER	ALAN N. LISA R.			MB	82 2356- 2359	ON THE EAST SIDE OF SR #625, IRISWOOD DISTRICT OF HENRY COUNTY, BEING PART OF TRACT "1"
88 88	BARKER		REID B.		MB	82 2290- 2293	IRISBURG DISTRICT OF HENRY COUNTY, 6 TRACTS OF LAND
88 88	BARKER		(ESTATE) REID B.		DB	477 165	IRISWOOD DISTRICT OF HENRY COUNTY, 2 TRACTS OF LAND

KEY

A. S. E. — Appraisements and Settlements of Estates
 B. P. — Blue Prints or Plat Books
 B. S. — Supervisors Books
 C. C. O. — County Court Orders

C. L. O. — Common Law Orders
 D. B. — Deed Books
 P. E. — Portions of Estates
 R. — Road Files
 S. — Surveyors Books

INDEX TO MAPS and ROADS

(578)

HENRY COUNTY, VIRGINIA

SOLD BY M & W PRINTERS, LYNCHBURG, VA.

MADE BY THE COY INDEX COMPANY, COLUMBUS, OHIO

YEAR	PARTY				BOOK OR FILE	Volume	Page	DESCRIPTION
	SURNAME	ABCDEFGHIJ	IJKLMNOP	QRSTUVWXYZ				
1988 1988	BARKER		LLOYD J.	& VIRGINIA H.	DB	480	751	NORTHEAST SIDE OF HIGHLAND STREET, REED CREEK DISTRICT OF HENRY COUNTY, LOTS 36-39
1988 1988	BARKER		REID E.	ESTATE	DB	480	512	IRISWOOD DISTRICT OF HENRY COUNTY SR #610
1990 1990	BARKER		REID E.	ESTATE	MB	84	128	IRISWOOD DISTRICT OF HENRY COUNTY PARCELS "A-D"
1990 1990	BARKER	CALVIN E.		ROSIE L.	MB	84	221	MARTINSVILLE DISTRICT OF HENRY COUNTY
1990 1990	BARKER			VIRGINIA H.	MB	84	316	SOUTHEAST SIDE OF STATE ROUTE 772, IRISWOOD DIST HENRY COUNTY, TRACT 1, 6.954 ACRES
1991 1991	BARKER	BRIAN KEITH	LISA B.		DB	545	624	SOUTH SIDE OF ROUND HILL DRIVE MARTINSVILLE DISTRICT HENRY COUNTY, BLOCK 2, WOODLAND HEIGHTS SUBDIVISION
1991 1991	BARKER	ALLAN NEAL	LISA R.		HWY	19	235	IRISWOOD DIST. HENRY COUNTY, ROUTE 697
1991 1991	BARKER	CALVIN E.		ROSIE L.	MB	84	640	BEING A PORTION OF THE PROPERTY THAT LARRY AND BETTY A. WASHINGTON ACQUIRED FROM LEWIS R. AND SALLIE H. STANLEY, MARTINSVILLE DIST
1991	BARKER	ALLAN NEAL	LISA R.		HWY	19	235	STATE ROUTE 697, IRISWOOD DISTRICT OF HENRY COUNTY
1992 1992	BARKER		JIMMY C.	VIRGINIA F.	DB	585	687	SOUTHWEST SIDE OF HOLLAND CIRCLE, IRISWOOD DIST. HENRY COUNTY LOT 53, HOLLAND HILLS SUBDIVISION
1992 1992	BARKER		JENNIFER R.	RONALD W.	DB	586	13	EAST SIDE OF TANGLEWOOD TERRACE, RIDGEWAY DIST HENRY COUNTY, LOT 3, SEC 1, TANGLEWOOD TERRACE SUB.
1992 1992	BARKER		LLOYD J.	VIRGINIA H.	DB	589	327	NORTHEAST SIDE OF HIGHLAND ST. REED CREEK DIST. HENRY COUNTY PART LOTS 36 AND 37 ALL OF LOTS 38 AND 39 SEC "A"
1993 1993	BARKER			TOMMY J.	MB	86	275	WESTERLY SIDE OF STATE ROUTE 610, IRISWOOD DIST. HENRY COUNTY, PART OF TRACT 4 NOW TRACT 4A
1993 1993	BARKER			SHARON KAY	MB	86	355	WESTERLY SIDE OF STATE ROUTE 3610, IRISWOOD DIST. HENRY COUNTY, TRACT 4 B
1994 1994	BARKER	BONNIE S.		WILLIAM J.	DB	650	288	SOUTH SIDE OF STATE ROUTE #627, HORSE PASTURE DIST. HENRY COUNTY, BEING PART OF LOTS 9 AND 10 OF THE ELLEN KATHERINE LACY SUBDIVISION

KEY

A. S. E. — Appraisement and Settlements of Estates	C. L. O. — Common Law Orders
B. P. — Blue Prints or Plat Books	D. B. — Deed Books
B. S. — Supervisors Books	P. E. — Partition of Estates
C. C. O. — County Court Orders	R. — Road Files
C. F. — Chancery Files	S. B. — Surveyors Books

INDEX TO MAPS and ROADS
HENRY COUNTY, VIRGINIA

8151. Permafex Index No. 2. Made by Hall & McCheaney Inc. Syracuse, N. Y.

Slod by J. P. Bell Company, Lynchburg, Va.

YEAR	SURNAME	PARTY						BOOK OR FILE	Volume	Page	DESCRIPTION
		ABCDEFGHIJ	KLMNO	PQRSTU	VWXYZ						
1904	Barrow							D B	33	114	104 $\frac{1}{2}$ A in Henry Co five miles South of Martinsville
											117 $\frac{3}{4}$ A known as Sheffield Mill tract in Henry County
1909	Barrow et al	B F	Judith P					D B	34	360	on Marrowbone Creek
1928	Barrow (Farm)	B F						B P	1	265	36.68 A tract 2 of the B F Barrow Farm on branch waters of Marrowbone Creek Henry County
1930	Barrow (Farm)	B F						B P	1	265	36.68 A tract No 2 of B F Barrow Farm on branch waters of Marrowbone Creek Henry County Va
1920	Barrow	B F						B P	2	373	Tract on branch waters of Marrowbone Creek
1948	Barrow	Eugene						B P	4	159	Property in Leatherwood District.
1954	Barrow	Blanche M Alvis E						B P	6	137	Lot 18 T.E.& John A Adkins sub-div Martinsville District
1955	Barrow	C. Noble			Sarah B			B P	7	97	Lot 29 Map 2 John R. Smith property in Martinsville District
1957	Barrow		John W	Virginia J				B P	10	97	Lot 3 Part 2 Woodland Heights in Martinsville District.
1964	Barrow	Dorothy W.						B P	28	22	Lot 67, $\frac{1}{2}$ lot 68, Tanglewood Estate Subdiv. M'sville Dist.
1965	Barrow	Benjamin F., Jr.						B P	36	43	LOTS #14, 18, RTE #220, OAK LEVEL
1967	BARROW	J. J.						B P	39	16	10 8/10 ACRE, RIDGEWAY DIST.
1968	BARROW	Buck K.						B P	46	95	CEMETERY LOT, PORTION CHATMOSS, MT. OLIVET RD. MSVILLE DIST.
1970	BARROW	B. F. ET ALS NELLIE FRITH						B P	48	73	
1971	BARROW	HUGH GARRY						B P	55	98	LOTS 68-69 MAP B CHATHAM HGTS S/D MARTINSVILLE DIST.
1973	BARROW	DALE M. FRED R.						M B	60	65	Lot 15A Clara E Buck S D on St Rte 620 in Iriswood Dist
1974	Barrow	Mary L						M B	72	37	1.645 acres St. Rt. 620 Iriswood Dist.
1979	Barrow	Francis Spencer						M B	78	121	Vista View Lane, Parcel C-1 and C-2, Ridgeway District
1983	Barrow	Hoyett L., Jr.						MB	76	119	Ramble Road, Drainage Easements and Right of Ways in Reed Creek District
1982	Barrow	Kenneth W.						MB	76	121	Ramble Road, Drainage Easements and Right of Ways in Reed Creek District
1985	Barrow	Hoyett L., Jr.						MB	81	1413-1416	Vista View Lane, Parcel C-2, Ridgeway District
1986	Barrow	Hoyett L., Jr.						MB	81	1409-1412	Vista View Lane, Parcel C-1, Ridgeway Dist.
1985	Barrow	Katherine Rodney Ray						MB	81	1535-1537	St. Rt. 603, Parcel A, Reed Creek District
1986	Barrow	Fred R. Dale M.						MB	81	1620-1625	Sunset Drive, Road Right of Way and Drainage Easement, Iriswood District
1987	BARROW	FRED R. DALE M.						HWY PB	17	165	SR 650, HENRY COUNTY
1988	BARROW	FRANCIS SPENCER						MB	83	94	SOUTH SIDE OF SR #620, IRISWOOD DISTRICT OF HENRY COUNTY, TRACT 3, 0.386 ACRE
1988	BARROW	HOYETT L., JR. BONNIE NESTER						MB	83	80	SITUATED ON THE WEST SIDE OF PLANTATION ROAD, IRISWOOD DISTRICT OF HENRY COUNTY, NOW RE-DESIGNATED AS LOT 24 R AND LOT 26R, SEC. "C"
88	BARROW	BONNIE NESTER HOYETT L., JR.						DB	486	692	WEST SIDE OF PLANTATION ROAD, IRISWOOD DISTRICT, HENRY CO., LOT 26R, SECTION C
88	BARROW	HOYETT L., SR. CARLEEN MATTHEWS						MB	83	138	86.8 ACRES, IRISWOOD DISTRICT, HENRY COUNTY
1989	BARROW	CLIFTON D. BEVERLY P.						DB	500	244	WESTERLY SIDE OF SR #619, IRISWOOD DISTRICT HENRY COUNTY, LOTS 54-58, "CHESAPEKE SUBDIVISION"
1989	BARROW	FRED R. DALE M.						MB	83	400	IRISWOOD DISTRICT OF HENRY COUNTY, SR #620, (OLD DANVILLE ROAD)
1990	BARROW	STEPHEN C. REBECCA S.						DB	517	464	SOUTH SIDE OF SR #1503, HORSEPASTURE DISTRICT OF HENRY COUNTY, LOT 14, SECTION "G", LAKEWOOD FOREST SUBDIVISION
1990	BARROW	IRA T.						MB	84	253	RIDGEWAY DISTRICT OF HENRY COUNTY 19.6 ACRES
1991	BARROW	HOYETT L., JR. BONNIE NESTER						DB	556	710	WEST SIDE OF PLANTATION ROAD, IRISWOOD DIST HENRY COUNTY, LOT 26R, SECTION "C", CHATMOSS CORPORATION SUBDIVISION

KEY

A. S. E. — Appraisal and Settlements of Estates
 B. P. — Blue Prints or Plat Books
 B. S. — Supervisors Books
 C. C. O. — County Court Orders
 C. F. — Chancery Files

C. L. O. — Common Law Orders
 D. B. — Deed Books
 P. E. — Partition of Estates
 R. — Road Files
 S. B. — Surveyors Books

INDEX TO MAPS and ROADS

HENRY COUNTY, VIRGINIA

Slod by J. P. Bell Company, Lynchburg, Va.

8151. Permaflex Index No. 2. Made by Hall & McChesney Inc, Syracuse, N. Y.

YEAR	SURNAME	PARTY			BOOK OR FILE	Volume	Page	DESCRIPTION
		ABCDEFGHIJ	KLMNO	PQRSTUVWXYZ				
1992				WAYNE L.				
1992	BARROW			WANDA S.	MB	85 203	SOUTHWEST SIDE OF STUART RIDGE ROAD, RIDGEWAY DIST. HENRY COUNTY, LOT 41, SECTION 2, THE RICH ACRES SUB.	
1989								
1993	BARROW	DOROTHY M.	JAMES R.		MB	86 381	3 TRACTS STATE ROUTE 967, IRISWOOD DIST. HENRY COUNTY	
1994								
1994	Barrow	Derek G.	Margaret H.		DB	641 184	S/W side of Woodland Rd., Collinsville Dist., Henry Co., Lots 4, 5 & 6, Blk 3, Sec. 2, Woodland Hgts. S/D	
1994								
1994	Barrow		Jeffrey D.		MB	86 625	N/E side of Spruce St., Iriswood Dist., Henry Co. Lot 15-B	
1994								
1995	BARROW	DANA E.,	ESTATE		MB	88 290	IRISWOOD DIST HENRYOCUNTY, AND REED CREEK DIST. HENRY COUNTY, PARCEL "C", 128.16 ACRES *	
1994								
1995	BARROW	DANA E.,	ESTATE		MB	88 291	IRISWOOD DIST. HENRY COUNTY, PARCEL "B", 71.64 ACRES +	

KEY

A. S. E. — Appraisement and Settlements of Estates
 B. P. — Blue Prints or Plat Books
 B. S. — Supervisors Books
 C. C. O. — County Court Orders
 C. F. — Chancery Files

C. L. O. — Common Law Orders
 D. B. — Deed Books
 P. E. — Partition of Estates
 R. — Road Files
 S. B. — Surveyors Books

INDEX TO MAPS and ROADS

HENRY COUNTY, VIRGINIA

8151. Permaplex Index No. 2. Made by Hall & McChesney Inc, Syracuse, N. Y.

Sold by J. P. Bell Company, Lynchburg, Va.

YEAR	PARTY				BOOK OR FILE	Volume	Page	DESCRIPTION
	SURNAME	ABCDEFGHIJ	IJKLMNOP	QRSTUVWXYZ				
1892	Bassett		John D		D B	25	162	Lot containing 113 square poles adjoining Right of Way of R & S R R
1892	Bassett		Nancy J John H		D B	25	162	Lot containing 113 square poles adjoining Right of Way of R & S R R
1895	Bassett et als		John D		D B	28	189	Part interest in land in Henry Co in Town of Martinsville Va on Bridge St
1895	Bassett		J D		D B	28	394	Lot No 6 in Oakwood Cemetery in Martinsville Va
1896	Bassett	Henry			S B	2	17	Lot No 47 in Western Suburbs Martinsville Va
1926	Bassett	C C			B P	1	395	25 lots one mile east of Bassetts Henry Co Va
1927	Bassett et al	Ed			B P	1	5	Part interest in Sunny View 34 lots east Bassetts Henry Co Va
1932	Bassett et al		J E		B P	1	63	Part interest in 37 lots in Bassett Henry Co Va 4 lots being the tract which C C Bassetts residence is situated Bassett Va
1933	Bassett (Est)	C C			B P	1	63	
1936	Bassett (Est)	C C			B P	1	64	Property line adjustment Bassetts Va
1936	Bassett et al		J E		B P	1	158 ^x	Part interest in property in east Bassetts Henry Co 10 lots on White Pine Ridge south side of Smith River near Philpott Henry Co
1937	Bassett		J E		B P	1	62	
1937	Bassett (Est)	C C			B P	1	64	5 A Part of tract No 1 at Bassetts Virginia
1929	Bassett		J D		B P	1	266	Transformer Lot
1945	Bassett et als		J E		(P B P (D B	3 47	75 112	1.1 A on Ridgewood Road
1946	Bassett		J D		B P	3	307	Property on S.W. side of Main St., Bassett, between the Old Bank & New Bank Bldg. running back from sidewalk to Bassett Play Ground.
1946	Bassett et al		J E		B P	4	128	Property in Reed Creek District.
1950	Bassett et al		J E		B P	4	297	Property on Ridgewood Ave in Bassett Reed Creek District
1951	Bassett	C C Est			B P	4	383	32.8 acres in Horsepasture District
1952	Bassett		J D Sr.		B P	5	98	1 Tract situated in town of Bassett Reed Creek District
1953	Bassett		Lucy B John D Jr		B P	6	21 ^A	Property on Main Street (St Rd 57) in Bassett
1940	Bassett		S H		B P	7	80	Tract at Bassett
1961	Bassett		W. H.		B.P.	18	44	2 lots on Rt. #220, R.C. Dist
1968	BASSETT		W. H.'s HEIRS		B. P.	39	96	LOT #3, GALE D. STAPLES ESTATE, HORSEPASTURE DIST.
1970	BASSETT	BETTY F.	J. E. JR.		B. P.	46	26	26.49 ACRES, RTE #680, HORSEPASTURE DIST.
1975	Bassett		Mary H.		M B	62	53	Portion of the Boundary line of lot 5 of the partition of Woodson Bassett Lands, Horsepasture Dist.
1980	Bassett		James E. Shelby J.		MB	74	106	Blackberry Lot 24 Pleasant Drive, Pleasant Grove Acres Dist.
1970	Bassett		W. M., Estate		MB	77	78	On waters of Smith River, on 57A and St. Rt. 767. Blackberry District
1982	Bassett		W. M., Estate		MB	77	78A	
1983	Bassett		W. M., Estate		MB	78	102	Tract 1-65.244 acres, St. Rt. 57A and 682, Blackberry District
1986	Bassett		Lucy B.		MB	81	1681-1688	Drainage Easement and Rd. Right of Way, Circle Drive, Horsepasture District
1985	Bassett		W. M. Estate		MB	82	366-381	Parcels, Smith River, Blackberry District
1987	Bassett		John Edwin, III		MB	82	574-577	37.6039 acres on Smith River, Reed Creek District
1986	Bassett		Charles C. J. E., Jr.		MB	82	626-645	Drainage Easement and Road right of Way, Temp. Construction Easements, Virginia Highway Dept., Blackberry District, WHITE Pine Road
1987	Bassett		Charles C.		MB	82	596-615	Drainage Easement and Road Right of Way, Temp. Construction Easements, Virginia Highway Dept., Blackberry District, White Pine Road

KEY

A. S. E. — Appraisement and Settlements of Estates
 B. P. — Blue Prints or Plat Books
 B. S. — Supervisors Books
 C. C. O. — County Court Orders
 C. F. — Chancery Files

C. L. O. — Common Law Orders
 D. B. — Deed Books
 P. E. — Partition of Estates
 R. — Road Files
 S. B. — Surveyors Books

INDEX TO MAPS and ROADS

HENRY COUNTY, VIRGINIA

815L Permafex Index No. 2. Made by Hall & McChesney Inc, Syracuse, N. Y.

Slod by J. P. Bell Company, Lynchburg, Va.

YEAR	SURNAME	PARTY				BOOK OR FILE	Volume	Page	DESCRIPTION
		ABCDEFGHIJ	KLMNO	PQRSTU	VWXYZ				
1929	Beckner		J Lewis			B P	1	28	11 lots being tract No 9 J R Brown farm Martinsville Va
1935	Beckner		J Lewis			B P	1	172	8 lots on Hairston & Drewry Streets Southeast Martinsville Va
1936	Beckner		J Lewis			B P	2	93	12 lots on Sellers Street Martinsville Va
1938	Beckner		J Lewis			B P	1	172	11 lots on Hairston St Martinsville Va Henry Co
1955	Beckner		J Lewis			B P	8	56	Various lots in Ridgeway District
1955	Beckner		J Lewis			B P	8	96	Various lots Dye Plant Rd John R Smith Est M'ville Dist
1972	Beckner		J. Louis			M.B.	50	80	Lots on U.S. Rt 220-S, Ridgeway Dist
1980									
1980	Beckner		James L., Jr.			MB	74	152	Lot 21 Sec. 4 Reed Crk Dist.

KEY

A. S. E. — Appraisement and Settlements of Estates
 B. P. — Blue Prints or Plat Books
 B. S. — Supervisors Books
 C. C. O. — County Court Orders
 C. F. — Chancery Files

C. L. O. — Common Law Orders
 D. B. — Deed Books
 P. E. — Partition of Estates
 R. — Road Files
 S. B. — Surveyors Books

INDEX TO MAPS and ROADS
 HENRY COUNTY, VIRGINIA

Slod by J. P. Bell Company, Lynchburg, Va.

8151. Permafex Index No. 2. Made by Hall & McChesney Inc, Syracuse, N. Y.

YEAR _____
 SURNAME _____
 PARTY _____
 ABCDEFGH IJKLMNO PQRSTUWXYZ

BOOK OR _____
 FILE _____
 Volume Page

DESCRIPTION

KEY

A. S. E. — Appraisement and Settlements of Estates
 B. P. — Blue Prints or Plat Books
 B. S. — Supervisors Books
 C. C. O. — County Court Orders
 C. F. — Chancery Files

C. L. O. — Common Law Orders
 D. B. — Deed Books
 P. E. — Partition of Estates
 R. — Road Files
 S. B. — Surveyors Books


INDEX TO MAPS and ROADS

HENRY COUNTY, VIRGINIA

8151. Permaflex Index No. 2. Made by Hall & McChesney Inc. Syracuse, N. Y.

Sold by J. P. Bell Company, Lynchburg, Va.

YEAR	SURNAME	PARTY			BOOK OR FILE	Volume	Page	DESCRIPTION
		ABCDEFGHIJ	KLMNO	PQRSTUVWXYZ				
1897	B111 (Est)		J N		D B	29	183	108 A on Branch Waters of Sandy River in Henry Co
1915	B111	D S			B P	2	284	2,694 A lying in Henry & Patrick Counties
1920	B111	D S			B P	2	385	14 tracts near Spencer Henry Co Va including the Dillard Grogan Mattie Lee Herndon Wilson & remainder of Chipa Dale Farms
1920	B111	D S			B P	2	387	859.35 A on North Mayo River Patrick & Henry Counties State of Va
1932	B111 et al	D S			B P	1	79	Part interest in 21 lots west of Martinsville Va
1936	B111	David			B P	1	223	Right of Way for Transmission Line for Pinnacles Hydro Electric Project Danville Virginia
1919	B111	D S			B P	2	284	Farms lying near Spencer Virginia
1919	B111	D S			B P	2	284	Farms lying near Spencer Virginia



KEY

A. S. E. — Appraisement and Settlements of Estates
 B. P. — Blue Prints or Plat Books
 B. S. — Supervisors Books
 C. C. O. — County Court Orders
 C. F. — Chancery Files

C. L. O. — Common Law Orders
 D. B. — Deed Books
 P. E. — Partition of Estates
 R. — Road Files
 S. E. — Surveyors Books

8151. Permafex Index No. 2. Made by Hall & McChesney Inc, Syracuse, N. Y.

INDEX TO MAPS and ROADS
HENRY COUNTY, VIRGINIA

Slod by J. P. Bell Company, Lynchburg, Va.

YEAR _____ **PARTY** _____
SURNAME **ABCDEFGHIJ** **IKLMNO** **PQRSTUVWXYZ**

BOOK OR **Volume** **Page**
FILE


DESCRIPTION

KEY

A. S. E. — Appraisement and Settlements of Estates
 B. P. — Blue Prints or Plat Books
 B. S. — Supervisors Books
 C. C. O. — County Court Orders
 C. F. — Chancery Files

C. L. O. — Common Law Orders
 D. B. — Deed Books
 P. E. — Partition of Estates
 R. — Road Files
 S. B. — Surveyors Books

INDEX TO MAPS and ROADS
HENRY COUNTY, VIRGINIA



8151. Permafex Index No. 2. Made by Hall & McChesney Inc, Syracuse, N. Y.

Slod by J. P. Bell Company, Lynchburg, Va.

YEAR	PARTY				BOOK OR FILE	Volume	Page	DESCRIPTION
	SURNAME	ABCDEFGHIJ	KLMNO	PQRSTUVWXYZ				
1885	Bishop	et als (Estate)		Mary	D B	23	599	224 A on waters of Leatherwood & Beaver Creeks partly in Henry & Franklin Counties
1885	Bishop	et als	Francis M		D B	23	599	Lot No 2 28 A on waters of Leatherwood & Beaver Creeks partly in Henry & Franklin Counties
1885	Bishop	et als		Mary E	D B	23	599	Lot No 3 37 A on waters of Leatherwood & Beaver Creeks partly in Henry & Franklin Counties
1885	Bishop	et als		Mary	D B	23	599	Lot No 5 42 A on waters of Leatherwood & Beaver Creeks partly in Henry & Franklin Counties
1885	Bishop	et als		Sarah V	D B	23	599	Lot No 6 31 A on waters of Leatherwood & Beaver Creeks partly in Henry & Franklin Counties
1947	Bishop		Claude A.		B P	3	334	Lot #1 Mason Hts. Sub-division, Ridgeway District.
1957	Bishop		Cornelia P Claude A., Ann H.		B P	11	32	1.58 acres in Ridgeway District
1967	Bishop		Charles James		B P	37	23	Lot #3, Pt Lot #4, Rich Acres, Ridgeway Dist.
1968	Bishop		Brenda A. Jesse J.		B P	40	45	Lot #11, Sec. 4, Highland Forest, Collinsville
1972	Bishop		Judith Ramey Jerry Anthony		M B	51	6	Lots 18 & 18A Sec A Kimberly Hills S/LRC List
1973	BISHOP		CHRISTEEN K		M B	56	85	PROPERTY ST RT 761 BLACKBERRY DISTRICT
1978	Bishop		Charles W. Brenda A.		M B	70	6	Parcel A & Parcel D being .354 ac & .197 ac respectively Blackberry Dist.
1986	BISHOP		CARL V., JR. BARBARA F.		D B	460	35	LOCATED IN THE RIDGEWAY DISTRICT OF HENRY COUNTY PARCEL "A" CONTAINING 0.728 ACRE ON THE NORTHEAST SIDE OF STATE ROUTE 782
1991	BISHOP		CLAUDE A. ET UX		HWY	19	250-251	STATE ROUTE 687, 0.025 ACRE SOUTHERLY SIDE OF CAROL COURT, COLLINSVILLE DIST.
1994	BISHOP		ADAM TODD		MB	87	429	HENRY OCUNTY, UNIT NO. 11, CAROL CT LTD. SUB.
1995	BISHOP		BETSY E. MICHAEL WALTER		MB	87	496	NORTHEAST SIDE OF STATE ROUTE #57-ALTERNATE, BASSETT BLACKBERRY DIST. HENRY COUNTY, LOT 112
1996	BISHOP		CHARLTON B.		DB	700	450	RIDGEWAY DIST. HENRY COUNTY, LOTS 59-62, BLOCK "A" D. W. WATKINS ESTATE SUBDIVISION



KEY

A. S. E. — Appraisement and Settlements of Estates
 B. P. — Blue Prints or Plat Books
 B. S. — Supervisors Books
 C. C. O. — County Court Orders
 C. F. — Chancery Files

C. L. O. — Common Law Orders
 D. B. — Deed Books
 P. E. — Partition of Estates
 R. — Road Files
 S. B. — Surveyors Books

8151. Permaflex Index No. 2. Made by Hall & McChesney Inc, Syracuse, N. Y.

INDEX TO MAPS and ROADS
HENRY COUNTY, VIRGINIA

Slod by J. P. Bell Company, Lynchburg, Va.

YEAR _____ **PARTY**
SURNAME **ABCDEFGHIJ** **IKLMNO** **PQRSTUVWXYZ**

BOOK OR **Volume** **Page**
FILE

DESCRIPTION

KEY

A. S. E. — Appraisal and Settlements of Estates
 B. P. — Blue Prints or Plat Books
 B. S. — Supervisors Books
 C. C. O. — County Court Orders
 C. F. — Chancery Files

C. L. O. — Common Law Orders
 D. B. — Deed Books
 P. E. — Partition of Estates
 R. — Road Files
 S. B. — Surveyors Books


INDEX TO MAPS and ROADS

HENRY COUNTY, VIRGINIA

8151. Permafex Index No. 2. Made by Hall & McChesney Inc, Syracuse, N. Y.

Sold by J. P. Bell Company, Lynchburg, Va.

YEAR	SURNAME	PARTY				BOOK OR FILE	Volume	Page	DESCRIPTION
		ABCDEFGHIJ	IKLMNO	QRSTU	VWXYZ				
1905	Booker (Dec'd)	George	W			S B	2	20	44 lots on Massey Avenue Endless & West Church Streets Martinsville Va
1905	Booker et al		Jesse	W		D B	33	276	Part interest in lot on west side of Jones St in Town of Martinsville
1920	Booker		J	W		B P	2	375	428.10 A near Shady Grove Henry County Virginia Subdivision of Farm
1936	Booker (Estate)		Marshall			B P	1	223	Right of Way for Transmission Line for Pinnacles Hydro Electric Project Danville Va
	Booker	George	W			B P	1	186	14 lots on Sellers Street Martinsville Va
1931	Booker	George	W			B P	2	191	Lot 2 on East side Massey Avenue Martinsville Va
1972	Booker	Alfred L.	et als			M B	53	100	Parcels of Land for a 50 foot Road Space, State Route 628, Martinsville, Dist.
1972									
1976	BOOKER	ALFRED L.	Jannie B.			M B	65	34	PROPERTY OFF ST RT 628 MARTINSVILLE DISTRICT
1996									
1996	BOOKER		MICHAEL B.			MB	88	524	NORTHERLY SIDE OF STATE ROUTE #609, HORSE PASTURE DIST. HENRY COUNTY LOT 4



KEY

A. S. E. — Appraisement and Settlements of Estates
 B. P. — Blue Prints or Plat Books
 B. S. — Supervisors Books
 C. C. O. — County Court Orders
 C. F. — Chancery Files

C. L. O. — Common Law Orders
 D. B. — Deed Books
 P. E. — Partition of Estates
 R. — Road Files
 S. B. — Surveyors Books

INDEX TO MAPS and ROADS
HENRY COUNTY, VIRGINIA

Slod by J. P. Bell Company, Lynchburg, Va.

8151. Permaflex Index No. 2. Made by Hall & McChesney Inc, Syracuse, N. Y.

YEAR _____ **PARTY** _____
 SURNAME ABCDEFGH IJKLMNO PORSTUVWXYZ

BOOK OR **Volume** **Page**
FILE

DESCRIPTION

KEY

A. S. E. — Appraisement and Settlements of Estates	C. L. O. — Common Law Orders
B. P. — Blue Prints or Plat Books	D. B. — Deed Books
B. S. — Supervisors Books	P. E. — Partition of Estates
C. C. O. — County Court Orders	R. — Road Files
C. F. — Chancery Files	S. B. — Surveyors Books


8151. Permaflex Index No. 2. Made by Hall & McChesney Inc, Syracuse, N. Y.

INDEX TO MAPS and ROADS

HENRY COUNTY, VIRGINIA

Stod by J. P. Bell Company, Lynchburg, Va.

YEAR	PARTY				BOOK OR FILE	Volume	Page	DESCRIPTION
	SURNAME	ABCDEFGHIJ	KLMNO	PQRSTUVWXYZ				
1877	Booth (Estate)	Charles			D B	19	372	240 A from Hailey's old mill dam to top of Turkey Cock Mountain Henry County
1877	Booth	Eliza			D B	19	372	Dower 38 A from Hailey's old mill dam to Lucy Law's Part interest in 45 lots in Martinsville Virginia
1936	Booth et al	C L (Jr)			B P	1	61	Subdivision of Property <i>(Gassy Creek)</i> 2 lots on southeast side of Highway No 58 Horse- pasture Dist Henry Co being lot No 2 Wm Johnson's (Est)
1939	Booth	C L			B P	2	141	
					P B P	2	266	
1940	Booth	C L			D B	66	487	2 Tracts on Martinsville-Chatham Road
1945	Booth et al	C L			B P	11	59	Various lots in Horsepasture District
1967		CAROLYN GORDON						
1967	BOOTHE	DAN WARREN			B P	36	76	LOT #48, SEC. E. SHANNON HILLS, RIDGEWAY DIST.
1969	BOOTHE	FLORA V.	RAYMOND B.		B P	43	18	LOTS 7 AND 8 MITCHELL ROAD, RIDGEWAY DIST.
1972	Boothe		Mae W.		M B	51	83	Lot 48 Sec E Shannon Hills S/L, Ridgeway Dist.
1973	BOOTH	BILLY L.	MADLINE S.		M B	55	32	PROPERTY, BLACKBERRY DIST.
1973	Boothe		James David		M B	63	101	Property Blackberry District
1976								
1976	BOOTHE	DANNY WARREN	NANCY N		M B	64	41	LOT 48 SEC E SHANNON HILBS S/D Rom/ ANA DRIVE RIDGEWAY DISTRICT
1943								
1979	Booth	C. L. Jr.			M B	72	124	2.08 ac H. P. District
1974								
1987	Booth	Harry L.			DB	440	106	Rt. 57, 2 Parcels, Blackberry District
1987								
1987	BOOTHE		NANCY N.		MB	1312-		WESTERLY SIDE OF U. S. ROUTE 220, REED CREEK DIST. 821313 BEING A RE-CUT OF PARCEL "B"
1989								
1989	BOOTHE et als		NANCY N.		MB	83	210	WESTERLY SIDE OF US ROUTE 220, REED CREEK DISTRICT BEING ALL OF PARCEL B-2
1990								
1990	BOOTHE		RICHARD T.		DB	530	760	BLACKBERRY DISTRICT OF HENRY COUNTY, 0.8742 ACRE TRACT
1992								
1992	BOOTHE		NANCY N.		HWY	20	42	RIDGEWAY DIST HENRY COUNTY, ROUTE 641, 0.036 ACRES
1994								
1994	BOOTHE	DEBORAH M.			DB	660	98	NORTHWEST SIDE OF MILES ROAD, COLLINSVILLE DIST. HENRY COUNTY, LOT 6, BLOCK NO. 2, VILLA HEIGHTS CORPORATION SUBDIVISION, SEC. NO. 2
1996								
1996	BOOTHE	KERRY S.	PEGGY S.		DB	727	372	NORTHEAST SIDE OF FRYE STREET, REED CREEK DIST. HENRY COUNTY, LOT 25, S. D. STANLEY ESTATE SUBDIVISION



KEY

A. S. E. — Appraisement and Settlements of Estates
 B. P. — Blue Prints or Plat Books
 B. S. — Supervisors Books
 C. C. O. — County Court Orders
 C. F. — Chancery Files

C. L. O. — Common Law Orders
 D. B. — Deed Books
 P. E. — Partition of Estates
 R. — Road Files
 S. B. — Surveyors Books

INDEX TO MAPS and ROADS
HENRY COUNTY, VIRGINIA

Slod by J. P. Bell Company, Lynchburg, Va.

8151. Permaflex Index No. 2. Made by Hall & McChesney Inc, Syracuse, N. Y.

YEAR	PARTY												BOOK OR FILE	Volume	Page	DESCRIPTION										
	SURNAME	A	B	C	D	E	F	G	H	I	J	K					L	M	N	O	P	Q	R	S	T	U

KEY

A. S. E. — Appraisement and Settlements of Estates
 B. P. — Blue Prints or Plat Books
 B. S. — Supervisors Books
 C. C. O. — County Court Orders
 C. F. — Chancery Files

C. L. O. — Common Law Orders
 D. B. — Deed Books
 P. E. — Partition of Estates
 R. — Road Files
 S. B. — Surveyors Books

INDEX TO MAPS and ROADS

HENRY COUNTY, VIRGINIA

8151. Permaplex Index No. 2. Made by Hall & McChesney Inc, Syracuse, N. Y.

Stod by J. P. Bell Company, Lynchburg, Va.

YEAR	PARTY						BOOK OR FILE	Volume	Page	DESCRIPTION
	SURNAME	ABCDEFGHIJ	KLMNO	PQRSTU	VWXYZ					
1782	Bouldin				Thomas		S B	1	256	200 A on Jourdans & Grassy Creeks
1782	Bouldin				Thomas		S B	1	256	212 A on Grassy Creek
1786	Bouldin				Thomas		S B	1	337	174 A on both sides of Grassy Creek
1791	Bouldin				Thomas		S B	1	404	427 A on both sides of Grassy Creek
1792	Bouldin				Thomas		S B	1	435	542 A on both sides of Grassy Creek
1803	Bouldin				Thomas C		S B	1	468	3 A beginning at a pine at Joseph Bouldins line to a spanish oak
1804	Bouldin			Joseph			S B	1	469	72 A on waters of Muster Branch of Leatherwood Creek
1825	Bouldin				Thomas		S B	1	492	160 A on south waters of Beaver Creek
1826	Bouldin				Thomas		S B	1	495	160 A on south waters of Beaver Creek
1830	Bouldin				Thomas C		S B	1	501	26 A on waters of Matrimony Creek
1830	Bouldin				Thomas C		S B	1	501	12 A on waters of Jourdan's Creek
1844	Bouldin				Thomas C		S B	1	507	56 A on waters of Marrowbone Creek
1877	Bouldin				Mary Ann John H		D B	20	181	3 5/8 A on waters of Grassy Creek in Horsepasture Dist
1904	Bouldin				Sally J Thomas C		D B	33	31	70 A in Henry Co on Grassy Creek
1936	Bouldin et als	Anna C					B P	1	233	101 lots on Grassy Creek Horsepasture Dist Henry Co
1938	Bouldin et als	Anna G			Sally J T C		D B	61	588	3.8 on West side of Grassy Creek Horsepasture Dist
1945	Bouldin	Anna G					(P B P D B	3 16	61 32	13.5 A in Horsepasture District
1946	Bouldin				W.M.		B P	3	281	Portion of a 59 $\frac{1}{2}$ acre tract H'way 108, Reed Creek District.
1946	Bouldin				John W.		B P	3	310	Lot #7 Villa Hts. Prop. on Daniels Creek, Martinsville Dist.
1947	Bouldin				John W.		B P	3	391	Property near Horsepasture Church, Horsepasture District.
1947	Bouldin				Robert		B P	4	57	Re-cut of Lots 1 to 6 inc., Sec. B., R.L. Brammer sub-division Horsepasture District.
1957	Bouldin				Ivey M J Clyde		B P	10	30	7.5 acres in Horsepasture District
1959	Bouldin				John Clyde		B P	15	14	Lots 1, 2 Geo. W. Gusler prop. M'ville Dist.
1959	Bouldin et al				W. M.		B.P.	18	61	Various lots in Collinsville, M'ville Dist
1966	Bouldin	Betty M. Donald R.,					B P	32	65	Lots 1-6 Gaynor Hgts. Sub-div. M'ville Dist.
1969	BOULDIN	ALBERT L.	IRIS W.				B P	43	16	0.471 ACRES, FIELDALE, HORSEPASTURE DIST.
1970	BOULDIN ET ALS		IVY M. JOHN CLYDE				B P	46	69	PROPERTY EXCHANGE, RTE #796, SOUTH JOHN REDD BLVD.,
1971	BOULDIN ET ALS	CURTIS A.					B P	48	64	1 ACRE, RANGELEY COMMUNITY, HORSEPASTURE DIST.
1974	Bouldin				John W.		M B	63	1	Tracts 2 & 3 Horsepasture District
1980	Bouldin	Cecil H.					MB	75	24	Tract 1 Horsepasture Dist.
1980	Bouldin	Dewey S.	Lorraine W.							
1980	Boulding	Barbara J.			William A.		DB	340		144 Property Rockingham North Carolina
1981	Boulding									978-17.56 acres, 25' road, R/W
1987	Bouldin				Ivy M. J. Clyde		MB	82		979 Horsepasture District
88	BOULDIN	ALLEN A. CAROLYN B.					DB	470	21	BLACKBERRY DISTRICT, STONEWOOD DRIVE
57	BOULDIN				J. W.		DB	526	62	HORSEPASTURE DISTRICT HENRY COUNTY 7 $\frac{1}{2}$ ACRES

KEY

A. S. E. — Appraisal and Settlements of Estates
 B. P. — Blue Prints or Plat Books
 B. S. — Supervisors Books
 C. C. O. — County Court Orders
 C. F. — Chancery Files

C. L. O. — Common Law Orders
 D. B. — Deed Books
 P. E. — Partition of Estates
 R. — Road Files
 S. B. — Surveyors Books

INDEX TO MAPS and ROADS

HENRY COUNTY, VIRGINIA

8151. Permaflex Index No. 2. Made by Hall & McChesney Inc, Syracuse, N. Y.

Slod by J. P. Bell Company, Lynchburg, Va.

YEAR	PARTY				BOOK OR FILE	Volume	Page	DESCRIPTION
	SURNAME	ABCDEFGHIJ	KLMNO	PQRSTUVWXYZ				
89								
91	BOULDIN	IVY M.			MB	84	385	HORSEPASTURE DISTRICT OF HENRY COUNTY, PARCEL "A"
89								
92	BOULDIN	IVY M.			MB	85	495	HORSEPASTURE DIST HENRY OCUNTY, PARCELS A & B 25-FOOT ROAD RIGHT OF WAY
1994	BOULDING		OPAL O.	WILLIAM A.	HWY	21	92	ROUTE 220, RIDGEWAY DIST. HENRY COUNTY, 0.171 ACRE
1995				TIMOTHY L.				
1995	BOULDIN			ROSE G.	DB	673	714	NORTH SIDE OF SUNSET DRIVE COLLINSVILLE DIST. HENRY COUNTY, LOT 44, "CHATHAM HEIGHTS. CORPORATION"
1995								
1995	BOOTHE	DEBORAH M.			DB	698	421	REED CREEK DIST. HENRY COUNTY, STATE ROUTE #1269, BEECHWOOD DEVELOPMENT

KEY

A. S. E. — Appraisement and Settlements of Estates	C. L. O. — Common Law Orders
B. P. — Blue Prints or Plat Books	D. B. — Deed Books
B. S. — Supervisors Books	P. E. — Partition of Estates
C. C. O. — County Court Orders	R. — Road Files
C. F. — Chancery Files	S. B. — Surveyors Books

INDEX TO MAPS and ROADS
HENRY COUNTY, VIRGINIA

8151. Permaflex Index No. 2. Made by Hall & McCheaney Inc, Syracuse, N. Y.

Slod by J. P. Bell Company, Lynchburg, Va.

YEAR	SURNAME	PARTY						BOOK OR FILE	Volume	Page	DESCRIPTION
		ABCDEFGHIJ	KLMNO	PQRSTU	VWXYZ						
1841	Bowles	Alex						B P	1	334	66 1/2 A on Salt Lug Branch
1843	Bowles	Alex						B P	1	334	Tract No 2 140 A on Reed Creek
1847	Bowles	Alex						B P	1	334	Tract No 3 35 A on Reed Creek Henry Co Va
1853	Bowles	Alex						B P	1	335	Tract No 4 55 A on Reed Creek
1875	Bowles	Alex						B P	1	337	42 Acres on Reed Creek in Henry Co Va
1877	Bowles	Alex						B P	1	336	40 1/2 A on Reed Creek in Henry Co
1895	Bowles	D L						D B	28	394	2 lots in Oakwood Cemetery Martinsville
1924	Bowles	Jabel						B P	2	172	114.5 A near Oak Level Henry Co Va
1846	Bowles	Alex						(P B P) (D B)	1 12	334 438	66 1/2 A on Salt-Log Branch
1946	Bowles				Stanley			(P B P) (D B)	3 77	100 143	4 Lots on Askin and Short Streets Martinsville Va
1943	Bowles				Stanley W			(P B P) (D B)	3 72	108 96	Two tracts on Meadow Creek
1945	Bowles				Stanley			(P B P) (D B)	3 77	133 142	4 Lots on Askin and Short Streets Martinsville Va
1946	Bowles				Paul W.			B P	3	168	Lots on Roanoke Hwy (220) Martinsville District
1946	Bowles				Paul W.			B P	3	234	Map B on Route 220 (Roanoke Road)
1946	Bowles				Paul W			B P	3	244	Lots on Route 220 (Roanoke Road)
1946	Bowles				Stanley W			B P	3	252	Situated southwest of south corporate line of limits of City of Martinsville Va
1947	Bowles				Paul W.			B P	✓ 3	405	Property on Rt. #220 at Collinsville, Martinsville District. ^{Map 3, Sect 3}
1948	Bowles et al				Stanley W			B P	4	283	Lots 1 thru 78 on Mulberry Road Martinsville District
1950	Bowles				Paul W			B P	✓ 4	312	Map 4 Property in Martinsville District
1953	Bowles				Paul W			B P	✓ 6	46	Revision of lots 8,9,10 Map 4 Paul W. Bowles sub-div Martinsville District
1956	Bowles				Paul W			B P	8	61	1 thru 6 lots in Martinsville District
1956	Bowles				Paul W			B P	8	62	Lots 109 thru 123 in Martinsville District
1958	Bowles				Paul W			B P	12	32	Rev. of lots 18,19,20, Map 3 Sec.3 in Collinsville
1944	Bowles et al	D. Leroy Frances			Paul W.			B P	3	103	Various lots at Collinsville in M'ville Dist.
1961	Bowles	D. J's Est.						B.P.	18	83	Various lots & Tracts St. Rd. 606, R.C. Dist
1963	Bowles		J. W.					B P	23	39	Various lots on Covington Road, M'ville Dist
1963	Bowles et al		Louise M.					B P	24	10	Lot 10, Sec A, Shannon Hills, Ridgeway Dist
1943											
1967	Bowles	A. H. (DECEASED)						B P	36	1	75.58 ACRES, REED CREEK DIST.
1968	Bowles	ELWOOD B. LYNDA B.						B P	39	78	LOT #4, SHANNON HILLS ADDITION, RIDGEWAY DIST.
1968	Bowles	Ernest P.		Virginia C.				B P	40	56	Lot #1, Ingram Drive, Reed Creek Dist.
1972	Bowles	Barry A.						M B	53	67	89.924 acres, Horsepasture Dist.
1973											
1974	Bowles	GEORGE L. NAOMI PETTIE						M B	54	60	TRACT A-1 ST RT 622, MISVILLE DISTRICT
1974	Bowles			Stanley W				M B	61	6	Property in Horsepasture District
1974	Bowles	Barry A		Shirley H				M B	61	116	Lots 8 & 9 Sec 0 Chatmoss Corporation in Iriswood Dist.
1980	Bowles	Dennis D. Janet B.						MB	74	157	1.66 ac. State Rt. 890 & 657 Reed Crk, Dist.

KEY

A. S. E. — Appraisal and Settlements of Estates
 B. P. — Blue Prints or Plat Books
 B. S. — Supervisors Books
 C. C. O. — County Court Orders
 C. F. — Chancery Files

C. L. O. — Common Law Orders
 D. B. — Deed Books
 P. E. — Partition of Estates
 R. — Road Files
 S. B. — Surveyors Books

INDEX TO MAPS and ROADS

HENRY COUNTY, VIRGINIA

8151. Permaflex Index No. 2. Made by Hall & McChesney Inc, Syracuse, N. Y.

Stod by J. P. Bell Company, Lynchburg, Va.

YEAR	PARTY			BOOK OR FILE	Volume	Page	DESCRIPTION
	SURNAME	ABCDEFGHIJ	KLMNOP				
1963 1975	Bowles		J. W.	M B	63	37	Recut of property Subdivided in 1950 by William Brooke Price & lot E By C. G. Meredith
1921 1975	Bowles	B. A.		M B	63	41	Acreage on Marrowbone Creek Henry County
1977 1977	Bowles	Elwood B. Linda B.		M B	66	58	Lot 46 Section E Ridgeway
1977 1977	Bowles	Frank W. Weldeamer M		M B	66	65	Lot 1 Reed Creek
1980 1980	Bowles		Melody L. Stanley W.,	M B	74	158	Lots 1 & 3 Sec. V Stonewall Jackson Trail Iriswood Dist.
1981 1982	Bowles		Stanley W. Corp.	M B	76	86	St. Rt. 641 Tract 2 Ridgeway District
1982 1982	Bowles		Stanley W. Corp. - Warehouse Property	M B	76	87	St. Rt. 641 and U.S. 220 Tract 2 Ridgeway District
72 86	Bowles		James Troy Lona S.	M B	81		1551-1553 Lots on St. Rt. 901, Blackberry District
86 86	Bowles	Barbara B. Benjamin H.		D B	412		371 Lot 16, Sec. N, Turner Ashby Road, Chatmoss Corp. Sub.,
86 86	Bowles	Ardena C.		D B	414		743 Lot A, U. S. 220, Ridgeway District
83 86	Bowman	Eloise Banks	William A.	M B	81		1809-1810 St. Rt. 829, Tracts 1 and 2, Horsepasture District
86 86	Bowles	Frank A.	Nellie Stone	HWY	17		35 St. Rt. 606, Reed Creek District, Virginia State Highway
86 86	Bowles	Frank Aaron	Nellie Stone	HWY	17		34 St. Rt. 606, Reed Creek District, Virginia State Highway
86 86	Bowles	Frank Aaron	Nellie Stone	HWY	17		33 St. Rt. 606, Reed Creek District, Virginia State Highway
86 86	Bowles	Barry A.	Shirley H.	M B	82		396-Lots 14 and 15, Sec. G, Plantation Road, The Chatmoss Corp. Sub., Iriswood District
37 87	Bowles	David W.		D B	440		598 Lot 24, Bk. 5, Sec. 2, Chatmoss Court Exten. Iriswood District
87 87	Bowles	Dennis D.	Janet B.	D B	442		386 1.66 acres, St. Rt. 890, Reed Creek District
88 88	BOWLES	BERRY A.	SHIRLEY H.	M B	82		2360- ON THE NORTHWESTERLY SIDE OF PLANTATION ROAD, IRISWOOD DISTRICT OF HENRY COUNTY, LOTS 14 NAD 15, SECTION "G" THE CHATMOSS CORPORATION SUBDIVISION
89 89	BOWLES	CARLYNE R.	STANLEY W.	HWY	18		173- REED CREEK DISTRICT OF HENRY COUNTY AND 174 MARTINSVILLE DISTRICT OF HENRY COUNTY ROUTE 108
89 89	BOWLES	DAVID W.	SHIRLEY B.	D B	512		175 IRISWOOD DISTRICT OF HENRY COUNTY, LOT 38, SECTION "N", THE CHATMOSS CORPORATION SUBDIVISION
90 90	BOWLES	BOBBY GENE	ROSA W.	M B	84		59 SITUATED IN IRISWOOD DISTRICT OF HENRY COUNTY
90 90	BOWLES	DIANNE OAKLEY		D B	520		512 EASTERLY SIDE OF STATE ROUTE #108, THE FIGSBORO, REED CREEK DISTRICT OF HENRY COUNTY, LOT 4 B
90 90	BOWLES		KATHY F.	D B	527		229 SOUTHEAST SIDE OF THE SOUTH DANIELS CREEK ROAD, MARTINSVILLE DISTRICT OF HENRY COUNTY, LOT 3
91 91	BOWLES	DAVID W.		M B	85		41 TOWN OF RIDGEWAY RIDGEWAY DISTRICT OF HENRY COUNTY DRAINAGE EASEMENTS & ROAD RIGHTS-OF-WAY
1992 1992	BOWLES		SHANNON H.	M B	85		526 REED CREEK DIST. HENRY COUNTY, DRAINAGE EASEMENTS AND ROAD RIGHTS OF WAY
1993 1993	BOWLES	BOBBY GENE	ROSA W.	M B	86		535 IRISWOOD DIST. HENRY COUNTY, 4.00 ACRE TRACT
1994 1994	BOWLES-CLINE		NANCY JO	M B	87		399 WEST SIDE OF STATE ROUTE #693, HORSEPASTURE DIST. TRACT 45-D, 9.906 ACRES
1994 1995	BOWLES	MELVIN GILES	TAMMY V.	M B	87		472 NORTHEAST OF STATE ROUTE #698, HORSEPASTURE DIST. HENRY COUNTY, 6.5946-ACRE TRACT NOW DESIGNATED AS TRACT 1
1994 1994	BOWLES		SHIRLEY	M B	87		427- BLACKBERRY DIST. HENRY OCUNTY, DRAINAGE EASEMENTS AND ROAD RIGHTS OF WAY
1995 1995	BOWLES	MELVIN GILES	TAMMY V.	M B	87		485 OFF THE NORTHEAST SIDE OF STATE ROUTE #698, TRACT 1 6.596 ACRES
1996 1996	BOWLES	BOBBY	ROSA	M B	88		715 IRISWOOD DIST. HENRY COUNTY, DRAINAGE EASEMENTS AND ROAD RIGHTS OF WAY

KEY

A. S. E. — Appraisement and Settlements of Estates	C. L. O. — Common Law Orders
B. P. — Blue Prints or Plat Books	D. B. — Deed Books
B. S. — Supervisors Books	P. E. — Partition of Estates
C. C. O. — County Court Orders	R. — Road Files
C. F. — Chancery Files	S. B. — Surveyors Books

INDEX TO MAPS and ROADS

HENRY COUNTY, VIRGINIA

8151. Fernifax Index No. 2. Made by Hall & McCheaney Inc. Syracuse, N. Y.

Slod by J. P. Bell Company, Lynchburg, Va.

YEAR	PARTY				BOOK OR FILE	Volume	Page	DESCRIPTION
	SURNAME	ABCDEFGHIJ	KLMNO	PQRSTUVWXYZ				
1780	Brown	Augustine			S B	1	128	680 A on waters of Peters Creek
1780	Brown	Augustine			S B	1	131	162 A on waters of Peters Creek
1780	Brown	Augustine			S B	1	215	320 A on branches of Little Peters Creek
1782	Brown	Augustine			S B	1	228	330 A on south side of the North Fork of Little Dan River
1785	Brown		William		S B	1	320	170 A on south fork of Leatherwood Creek
1790	Brown		Stark		S B	1	376	126 A on north branches of Smiths River
1886	Brown	et als (Trustees)	John A		D B	22	560	1 lot on Gravelly Street in Martinsville
1895	Brown	A E	John R		D B	28	6	0.51 of an A on line of Winston Salem Division of Norfolk & Western Railroad in Henry County
1896	Brown		John R		S B	2	17	Lots No 25 & 31 & 35 on Norfolk & Western Railway Martinsville Va
1896	Brown	G A			S B	2	19	Lots No 110 111 112 113 & 114 on Central Street Town of Martinsville Va
1896	Brown		J R		S B	2	19	Lots No 115 116 117 118 119 120 121 & 122 on Central Street in Town of Martinsville Va
1905	Brown	et als		Susan L	D B	33	221	Joint interest in parcel of land in Town of Martinsville Va South Side of Church Street
1905	Brown			Susan L	D B	33	276	Part interest in lot on west side of Jones Street in Town of Martinsville
1915	Brown	G A	Minnie M		D B	37	114	2 lots of land lying on South Side of Church Street Martinsville Henry County Va
1919	Brown		J A		B P	2	63	36.25 A in Leatherwood District Henry County Va
1919	Brown	(Estate)	F R		B P	1	110	17 lots in Section A 3 lots in Section B on Massey Ave & Sellers St in Martinsville Henry County
1919	Brown	(Estate)	F R		B P	2	128	3 lots on Sellers St & 17 lots on West English Street & Massey Ave in Town of Martinsville Henry County
1919	Brown		J A		D B	39	429	Tract of land containing 36.25 A adjoining lands of H N Lawrence Tract Leatherwood Dist Henry County
1920	Brown	et als		R S	B P	2	18	Part interest in 4 lots 2.32 A lying in Cherrytown near Martinsville Henry County Va
1927	Brown	(Farm)	John R		B P	1	29	Subdivision of Farm of 80 lots Edgewood Henry Co Va
1927	Brown	et als		R S	B P	1	113	52 lots on Rives Road & Drewry St Martinsville
1927	Brown	et als		R S	B P	1	122	52 lots South East Martinsville Henry County
1927	Brown		John R		B P	1	256	6 lots north side of Brown Street Martinsville Va subdivision of property
1927	Brown		John R		B P	1	268	6 lots on north side of Brown Street Martinsville Va subdivision of property
1934	Brown	et als		R S	B P	1	123	Orchard, Craig, Drewry, Rives Road & Circle Court 54 lots South East Martinsville Va Henry County on /
1936	Brown		J R		B P	1	163	One lot No 6 Brown & Elsworth Streets Martinsville Va
1939	Brown			Rives S	B P	2	352	Parcel of land on Church Lester Clay & Green Streets Martinsville Va
1942	Brown			Rives S		3	64	Survey of property on Church Clay & Lester Sts M'ville
1927	Brown		John R		B P	1	269	Lots on Brown Street Martinsville Va
1921	Brown	et als		R.S.	B P	1	97	Farm on Jones Creek - Divided Farm 30.00
1940	Brown		William B		B P	2	277	Lots on Park and South Streets Martinsville Va
1940	Brown			Rives S	B P	2	228	Lots on Church and Lester Streets Martinsville Va
1951	Brown		Lois		B P	4	387	Fourteen acres in Irisburg District.
1952	Brown		Owen H		B P	5	61	New dividing line between property situated in Reed Creek District
1954	Brown		Mary L	Woodsie N	B P	6	137	Lot 8 Blk 2 Jeryl M Martin prop Martinsville Dist

KEY

A. S. E. — Appraisement and Settlements of Estates
 B. P. — Blue Prints or Plat Books
 B. S. — Supervisors Books
 C. C. O. — County Court Orders
 C. F. — Chancery Files

C. L. O. — Common Law Orders
 D. B. — Deed Books
 P. E. — Partition of Estates
 R. — Road Files
 S. B. — Surveyors Books

INDEX TO MAPS and ROADS

HENRY COUNTY, VIRGINIA

Slod by J. P. Bell Company, Lynchburg, Va.

8151. Permaflex Index No. 2. Made by Hall & McChesney Inc, Syracuse, N. Y.

YEAR	PARTY			BOOK OR FILE	Volume	Page	DESCRIPTION
	SURNAME	ABCDEFGHIJ	KLMNOP				
1956	Brown et al			R S Jr R S	B P	8 81	33 lots in Collinsville in Martinsville District
1933	Brown		J B		B P	8 85	87 acres on Watkins Mill Road
1956	Brown et al			R S Sr R S Jr	B P	8 134	Various lots in Collinsville Martinsville District
1960	Brown			Pauline L. Woodsie N.,	B P	16 91	Lot 2, Sec. J, J. R. Smith Estate M'ville Dist.
1958	Brown, Evans & Powell				B P	20 7	Sections D & E Shumate prop. in Collinsville
1964	Brown,	Alice T.		Raymond W.	B P	25 68	Lot 38, Longview Devel. Martinsville District
1964	Brown	Charles D.		Margaret H.	B P	27 82	Lot 3, Sec. 2, Tanglewood Terrace, Ridgeway Dist.
1965	Brown	Dora C.		Fred S.,	B P	29 42	.46 acre St. Rt. 694, H. P. Dist.
1965	Brown		W. B.		B P	31 36	Lots A & B, Rt. 58, partly in City of M'ville and Henry/ County
1966	Brown etal			Rives S., Jr.	B P	31 74	Various lots in Collinsville, M'ville Dist.
1967	BROWN	ALTHEA G.		ROBERT L.	B P	36 90	LOT #1, OAKWOOD PARK, HORSEPASTURE DIST.
1967	BROWN	BILLIE W.		LEONARD L.	B P	36 94	LOT #7, SEC. 3, LONGVIEW DEV. MSVILLE DIST.
1968	Brown	Carlton T.		Shirley C.	B P	38 90	Lot #3, Charles E. Clifton prop., Horsepasture Dist.
1969	Brown	Barbara Dyanne S.		Kent W. Barbara Dyanne S.	B P	42 86	Lot #2 and 3, Rte #606, Reed Creek Dist.
1969	BROWN		JAMES E.	RENDA G.	B P	43 22	LOT #16, SEC. S., CAMP BRANCH, IRISWOOD DIST.
1969	BROWN		JOE B.		B P	41 12	1 ACRE, RIDGEWAY DISTRICT.
1971	BROWN	CHARLES DEAN		SYBIL S.	B P	48 43	PROPERTY, WHEELER AVENUE AND MILES ROAD, COLLINSVILLE
1971	Brown	Annette M.		Mervin L.	M.B.	50 12	Tract in Iriswood List. Clarence Martin's Property
1972	Brown	David M		Phyllis B Robert E.	M. B.	50 51	Lot 11 Sec.A, Block 2, Shamrock Lr. Ridgeway Dist.
1972	Brown		Margaret J.		M B	52 96	Lot 3 Sec 1 Greenbier Park, Horsepasture List.
1974	BROWN	ANNETTE M MERVIN L			M B	57 46	LOT 1 SEC 8 INDIAN HILLS S/D IN IRISWOOD DISTRICT
1975	Brown		Willis T.		M B	63 58	Property Reed Creek District
1975	Brown	Gladys Pulliam		Willard Swanson	M B	63 63	Lots 9, 10, 11, 12, 13, 14, 15, & 16 Axton acres Iriswood
1975	Brown	Gwendolyn G.		Larry D.	M B	63 102	Lot 40 Mason Hgts Development Ridgeway District
1975	BROWN		MARGARET J.	ROBERT EDWARD	M B	64 34	LOT 18 SEC 2 GREENBRIER PARK S/D HORSEPASTURED
1969	Brown		Joe B.		B P	41 12	1 Acre Rte 806 Ridgeway Dist
1970	Brown	Gloria H.		John H.	B P	46 19	Lot 3 Rt 824 Iriswood Dist
1974	Brown		MichaelH	Sandra R.	M B	61 83	Lot 11 Patsy Avenue Msville Dist
1973	Brown	Gorden D.		Lynda W.	M B	54 75	Lot 33,34,35,36, H. R. 7 Stella C. Smith Sub. Reed Creek Dist
1976	Brown		Willard S.		M B	64 128	Part of Lot 1 Sec A & Part of the Clem Parcel Figsboro Reed Creek Dist
1975	Brown		John A.	Romain H.	M B	64 132	Parcel B St Rt 695 Horsepasture Dist
1976	Brown	Franklin L Sonja M.			M B	66 38	Property Blkberry Dist
1977	Brown	Flora F.		Roy E. Jr.	M B	67 141	Lot 6 & 7 Owens St. Ext. Martinsville Dist.
1978	Brown	Harald C.		Mildred V.	M B	70 50	Lot 20 Leatherwood Est. Iriswood Dist.
1978	Brown, Sr.		Raymond, W. Ute E.		M B	70 101	Lot 5 Miles Rd. Martinsville Dist.
1979	Brown		Kimberly G.	Richard E.	M B	71 147	Lot 6 Town of Bassett Reed Crk. Dist.

KEY

A. S. E. — Appraisal and Settlements of Estates
 B. P. — Blue Prints or Plat Books
 B. S. — Supervisors Books
 C. C. O. — County Court Orders

C. L. O. — Common Law Orders
 D. B. — Deed Books
 P. E. — Partition of Estates
 R. — Road Files
 S. — Surveyors Books

INDEX TO MAPS and ROADS
 HENRY COUNTY, VIRGINIA

(77B)

YEAR	PARTY			BOOK OR FILE	Volume	Page	DESCRIPTION
	SURNAME	ABCDEFGHIJ	KLMN				
1980 1980	Brown	Gary Randall		Rebecca Parnell	M B	73 145	Lots 34-37 Sec D Hill-n-Dale Drive Martinsville Dist.
1980 1980	Brown			Larry A. Lorene M.	M B	74 66	Lot 9 Sec A Blackberry District
1980 1980	Brown	Donald D. Jr.		Lisa W.	M B	74 37	Lot 5 Sec K Pulliam Ct. Ridgeway Dist.
1980 1980	Brown			Janice L. Tommy L.	M B	74 84	Lots 29-31 Gaynor Hgts. s/d Msville District
1980 1980	Brown	Curtis Donald			MB	74 120	Lot 10 Block A Miles Road, Martinsville District
1980 1980	Bryant			Shirley S.	MB	74 148	Lot 7 Sec. C Oxford Drive Ridgeway Dist.
1980 1980	Bryant			Sue D.	MB	74 136	Lots 56-59 Martinsville Dist.
1980 1980	Brown	Esther Ruth			MB	75 5	Pt. Lot 13 Bk 2 Miles Road Martinsville Dist.
1981 1981	Brown	Bobby R.		Toria C.	DB	331 488	St. Rt. 627 Blackberry District Lot 2 Sec. A.
1981 1981	Brown	Bonnie K. Turner			MB	76 3	U. S. 58 East 11.023 acres Iriswood District
1983 1983	Brown	Harold W.		Ruth P.	DB	366 232	Lot 23 Bk. C, Daniels Crk Road and Lester Rd. Martinsville District
1983 1983	Brown		Janet N.	Robert H.	DB	366 671	Lot 12 Sec. F, Sheffield Terrace Sub., Susan Lane, Ridgeway District
1983 1983	Brown	Dennis L.		Wanda H.	DB	367 344	Lot 1, 0.375 acre, St. Rt. 687, Bull Mountain Road, Blackberry District
1981 1983	Brown	Bonnie K. Turner			MB	78 126	U. S. 58 11.023 acres, Iriswood District
1983 1983	Brown	Barbara Ann Don J.			DB	371 193	St. Rt. 650, Lot 34 Sec. A, Eastwood Sub., Iriswood District
1984 1984	Brown	Gary A. Francia M.			DB	385 346	Devonshire Dr.-Lot 4-Blk. 6-Ridgeway, Dist.
1984 1984	Brown			Vickie L.	DB	388 125	St. Rt. 627 Lot 2 Sec. A, Otis Joyce Sub., Blackberry District
1984 1984	Brown		Janetta E. Jesse T.		DB	387 715	St. Rt. 687 0.43 acre, Simon Mitchell Est. Horsepasture District
1984 1984	Brown	George R.		Ruth M.	DB	387 325	Lester Road, Lot 11 Blk D, Reed Creek District
1984 1984	Brown		Lisa W. Jack C.		DB	387 233	St. Rt. 702, Lot 2 0.526 acre in Iriswood District
1985 1985	Brown		L. Keith		DB	404 284	Sedgefield Drive, Lot 14 Sec. 2, Greenbiar Park Sub., Horsepasture District
1985 1985	Brown		Janet N.	Robert H.	DB	404 431	Lot 12 Sec. F., Susan Lane, Sheffield Terrace Sub., Ridgeway District
1986	Brown	Charles D.		Margaret H.	HY PB	16 115	St. Rt. 641, Ridgeway District, Virginia Highway Comm.
1986 1986	Brown	Harold W.		Ruth P.	DB	416 252	Lot 23, Bk. C, North Daniels Creek Road, Martinsville District
1986 1986	Brown	Flora F.		Roy E., Jr.	DB	417 738	Lot 4, Sec. M., Jeb Stuart Road, Chatmoss Corp. Sub., Iriswood District
1986 1986	Brown	Francia M. Gary A.			DB	421 275	Lot 4, Bk. 6, Devonshire Drive, Shannon Hills Ridgeway District
1986 1986	Brown			Michael A.	DB	420 659	0.65 acre, 40' access road and St. Rt. 683, Horsepasture District
1986 1986	Brown		Laura H.	Timothy W.	DB	426 749	St. Rt. 650, Lots 2, The Dunlop Farm Iriswood District
1987 1987	Brown			Ruth P. Walter H.	DB	437 595	Lot 5A, Sec. 1, Sunrise Avenue and Villa Boulevard, Martinsville District
1987 1987	Brown			Sandra R. William D.	DB	437 194	Lot 79 and Pt. Lot 80, Tanglewood Drive, Martinsville District
1987 1987	Brown	Debra G.		Ronnie D.	DB	438 411	Lot 22, St. Rt. 669, Reed Creek District
1976 1987	Brown			Willie May	MB	82 810-811	St. Rt. 698, Tracts A, B & C, Blackberry District.
1987 1987			Lizzie H.	Willie E.	DB	450 739	IRISWOOD DISTRICT OF HENRY COUNTY, PORTION OF TRACT 16, THE DUNLOP FARM SUBDIVISION
1987 1987	BROWN	EVELYN SCOTT			MB	82 1247-1264	BLACKBERRY DISTRICT, HENRY COUNTY, DRAINAGE EASEMENTS, ROAD RIGHTS OF WAY

788

KEY

A. S. E. — Appraisal and Settlements of Estates
 B. P. — Blue Prints or Plat Books
 B. S. — Supervisors Books
 C. C. O. — County Court Orders

C. L. O. — Common Law Orders
 D. B. — Deed Books
 P. E. — Partition of Estates
 R. — Road Files
 S. — Surveyors Books

INDEX TO MAPS and ROADS
HENRY COUNTY, VIRGINIA

YEAR	SURNAME	ABCDEFGHIJ	KLMNO	PQRSTUVWXYZ	BOOK OR FILE	Volume	Page	DESCRIPTION
88	BROWN	HAROLD D.	ODARISH C.		DB	464	734	NORTHERLY SIDE OF SR 619, IRISWOOD DISTRICT, HENRY COUNTY, LOT 11, LEATHERWOOD ESTATES SUBDIVISION
87	BROWN		LIZZIE H.	WILLIE E.	DB	467	428	IRISWOOD DISTRICT, 1.0 ACRES, ST #650
88	Brown		Mary Sue	William G.	Hwy MB	18	30	Reed Creek District, State Route 606
88	BROWN		JOHN WILLIAM		DB	486	219	IRISWOOD DISTRICT OF HENRY COUNTY, 0.463 ACRE LOT OFF SR #913
87	BROWN	EVELYN SCOTT			MB	83	284	NORTHWEST AND SOUTHEAST SIDES OF THE SCOTT BY-PASS, BLACKBERRY DISTRICT OF HENRYCOUNTY PARCEL NOW DESIGNATED AS TRACTS 1 & 2
89	BROWN	GEORGE R.		RUTH M.	HWY	18	230	REED CREEK DISTRICT OF HENRY COUNTY, ROUTE 174
89	BROWN		MARGARET A.	RONALD M.	DB	511	200	WEST SIDE OF ALAN ROAD, HORSEPASTURE DISTRICT OF HENRY COUNTY, LOT 24, SECTION "G"
84	BROWN		JACK C. AND LISA W.		DB	515	639	WEST SIDE OF SR #702, IRISWOOD DISTRICT OF HENRY COUNTY, LOT 2
88	BROWN		NOAH DAVIS NELLIE C.		MB	84	205	SOUTHERLY SIDE OF STATE ROUTE #669, REED CREEK DISTRICT HENRY COUNTY, LOTS 20A, 20-B, 21-A & 21B
90	BROWN	CORA C.			DB	530	353	NORTHEAST SIDE OF CONFEDERATE AVENUE RIDGEWAY DISTRICT HENRY COUNTY, LOT 32 AND 33, SECTION "B", "MOBILE HOMES SUBDIVISION, DEVELOPED BY CARVER ESTATES, INC."
91	BROWN			TONY D., JR.	DB	548	741	SOUTHWEST SIDE OF BEAVER RIDGE ROAD, MARTINSVILLE DIST HENRY COUNTY, LOT 7 SECTION 9 COLLINSVILLE HIGHLANDS SUBDIVISION
91	BROWN		L. KEITH	PATSY J.	DB	552	598	NORTH EAST SIDE OF SEDGEFIELD DRIVE, RIDGEWAY DISTRICT HENRY COUNTY, LOT 14, SECTION 2, GREENBRIER PARK SUB.
92	BROWN		KATHERINE R.	RONALD D.	MB	85	163	SOUTHEAST SIDE OF PLANDOME COURT, IRISWOOD DISTRICT OF HENRY COUNTY, LOTS 9 AND 10 SECTION "A" THE CHATMOSS CORP SUBDIVISION
92	BROWN		JANICE L.	TOMMY L.	DB	574	633	NORTHWEST SIDE OF MASON COURT, COLLINSVILLE DIST. HENRY COUNTY, LOTS 29, 30 AND 31, GAYNOR HEIGHTS SUB..
1992	BROWN	GARY ANDREW FRANCIA MOYER			MB	85	461	NORTHEAST SIDE OF WINTROP ROAD, RIDGEWAY DIST. HENRY COUNTY LOT 30, "SHEFFIELD PLACE" SUBDIVISION
92	BROWN	GENEVA J.			MB	85	525	IRISWOOD DIST HENRY COUNTY 102.20+ ACRES, STATE ROUTE #616
1993	BROWN		WALLACE		MB	86	477	BLACKBERRY DIST HENRY COUNTY, STONE DRIVE
1993	Brown	Danny T. Carole R.			DB	636	531	West side of SR 1219, Blackberry Dist., Henry Co. Lot 30
1994	BROWN	DONALD L. CONNIE M.			DB	654	267	NORTH SIDE OF STATE ROUTE #608, REED CREEK DIST. HENRY COUNTY, LOT 6H
1994	BROWN		VICKIE LYNN		MB	87	360	NORTHWEST SIDE OF STATE ROUTE #759, HORSEPASTURE DIST. HENRY COUNTY, LOT 77A, 93/100 ACRE PARCEL
1994	BROWN		TIMOTHY W.		MB	87	342	IRISWOOD DIST. HENRY COUNTY, DRAINAGE EASEMENTS AND ROAD RIGHTS-OF-WAY
1994	BROWN		JAMES A. MURIEL M.		MB	87	415	REED CREEK DIST. HENRY COUNTY, BEING A PORTION OF TRACT NO. 4, OF THE T. D. BRADY ESTATE
1995	BROWN	HENRY L.			DB	672	534	BLACKBERRY DIST. HENRY COUNTY, LOT 2 .2862 ACRE
1995	BROWN		SUSAN A.		DB	683	261	WEST SIDE OF SUSAN DRIVE, COLLINSVILLE DIST. HENRY COUNTY LOT 21, 0.264 ACRE
1995	BROWN	BALINDA K.			MB	88	208	END OF A 20-FOOT ACCESS, EASEMENT LEADING OFF THE WEST SIDE OF STATE ROUTE #687, HORSEPASTURE DIST. HENRY CO. PART OF TRACT G
1996	BROWN		MARY R.	TIMOTHY E.	HWY	21	198	MARTINSVILLE DIST. HENRY COUNTY, STATE ROUTE 57, 174 SQ. FT.

KEY

A. S. E. — Appraisal and Settlements of Estates	C. L. O. — Common Law Orders
B. P. — Blue Prints or Plat Books	D. B. — Deed Books
B. S. — Supervisors Books	P. E. — Partition of Estates
C. C. O. — County Court Orders	R. — Road Files
C. F. — Chancery Files	S. B. — Surveyors Books

INDEX TO MAPS and ROADS
HENRY COUNTY, VIRGINIA

8151. Permaflex Index No. 2. Made by Hall & McChesney Inc, Syracuse, N. Y.

Slod by J. P. Bell Company, Lynchburg, Va.

YEAR	PARTY				BOOK OR FILE	Volume	Page	DESCRIPTION
	SURNAME	ABCDEFGHIJ	KLMNO	PQRSTUVWXYZ				
1877	Bryant et als			Dolly (Widow) of J B Seay	D B	19	319	Dower 10 A in Henry County
1878	Bryant et als			H M & Wife	D B	19	565	Lot No 4 8 A & 150 poles on Smith River
1882	Bryant			C B	D B	21	134	Lot No 5 87 A on Rangeley's Creek Henry County
1884	Bryant (Estate)			C B Linn W	D B	21	512	Lots 19 & 20 near Town of Martinsville
1884	Bryant			C B	D B	21	645	Part interest in lot on Jones & Franklin Streets In Martinsville Henry County
1890	Bryant			C B Linn W	D B	24	226	Three rods & 11 poles on Church Street Town of Martinsville Henry County
1890	Bryant et als			Lucinda J (Jr)	D B	24	283	Part interest in 95 A in Henry County on waters of Cow Branch
1890	Bryant et als			C B Linn W	D B	23	960	Part interest in land on Franklin Street Martinsville Va
1895	Bryant et als			C B	B P	1	365	457 West End Suburban Lots Martinsville Va
1895	Bryant			C B L W	D B	27	372	16 lots & 2/3 of lot No 41 on Dunlop Church High & Jackson Streets Martinsville Henry County
1896	Bryant			C B	B P	1	4	Map 2 14 lots on Norfolk & Western Railroad Martinsville
1896	Bryant			C B	B P	1	4	Map 1 23 lots one mile West of Martinsville
1896	Bryant			C B	<i>MB</i> S B	1	186	Map No 1 23 lots one mile West of Martinsville Va
1896	Bryant			C B	<i>MB</i> S B	1	187	Map No 3 35 lots in Western Suburbs of Martinsville Va
1896	Bryant			C B	<i>MB</i> S B	1	186	Map No 2 14 lots lying on the Norfolk & Western Railway Martinsville Va
1896	Bryant			C B	S B	2	18	Map No 4 26 lots on Dunlop Fayette Jackson & Church Streets Martinsville Va
1896	Bryant			C B	S B	2	19	Map No 5 49 lots on Dunlop Fayette Church & Central Streets in Town of Martinsville Va
1899	Bryant			C B Linn W	D B	30	414	Lot containing 3500 Square Feet on East side of Walnut Street Martinsville Va
1903	Bryant			Howard	D B	32	428	Lot of land containing 11 A lying in Henry County on waters of Blackberry Creek
1904	Bryant			C B Linn W	D B	32	491	10 58/100 A of land on Church Street in Town of Martinsville Va Henry County
1908	Bryant			C B Linn W	D B	34	204	6 1/2 A in Henry County on public road from Martinsville to Horseshoe Farm
1908	Bryant			C B Linn W	D B	34	232	Lots A & B on Starling Ave Martinsville Va
1928	Bryant			Alexander	B P	1	155	6 lots on south side of Smith River opposite Bassetts Va
	Bryant			C B	B P	1	186	Map No 1 23 lots on Wallers Ford one mile West of Martinsville Va
	Bryant			C B	B P	1	186	Map No 2 14 lots on Geo W Booker lands on both sides of Sellers St & Norfolk & Western Railroad
	Bryant			C B	B P	1	197	Map No 3 35 lots on Booker Heights
1921	Bryant (Farm)				B P	2	40	Tracts between Rangeley and County Farms
1941	Bryant			C B	(P B P) (D B)	2	180	Lots on Peters & West Church Streets Martinsville Va
						0	17	
1940	Bryant			John W	(P B P) (D B)	2	208	8 Lots on Southside Smith River
						48	136	
1891	Bryant etals			C B	(P B P) (D B)	3	205	Lots on Church, High, Jackson & Fayette Streets
						27	372	
1946	Bryant etals			Alice, E.F. John A. Giles S., / John A., / Young	B P	3	386	Property being conveyed to O.B.Hedgecock situated on Smith River in Horsepasture District.
1951	Bryant			Nellie / Roy Randolph	B P	4	336	3.9 acres in Horsepasture District.
1942	Bryant			Albert	B P	4	342	38 acres in Horsepasture District.
1953	Bryant			Clara T James N	B P	6	1	Lot 41 map 4 Paul W Bowles at Collinsville M'ville Dist
1955	Bryant			Aileen J George D	B P	7	69	Lot 8 J R Smith sub-div Martinsville District

KEY

A. S. E. — Appraisal and Settlements of Estates
 B. P. — Blue Prints or Plat Books
 B. S. — Supervisors Books
 C. C. O. — County Court Orders
 C. F. — Chancery Files

C. L. O. — Common Law Orders
 D. B. — Deed Books
 P. E. — Partition of Estates
 R. — Road Files
 S. B. — Surveyors Books

INDEX TO MAPS and ROADS

HENRY COUNTY, VIRGINIA

8151. Permaflex Index No. 2. Made by Hall & McChesney Inc, Syracuse, N. Y.

Slod by J. P. Bell Company, Lynchburg, Va.

YEAR	PARTY			BOOK OR FILE	Volume	Page	DESCRIPTION
	SURNAME	ABCDEFGHIJ	KLMNOPQ				
1954	Bryant et al		M L	B P	7	85	Sub-div of tracts 22 23 Daniels Creek Farm Martinsville District
1954	Bryant	H O		B P	7	120	Sub-div of tract 1 Sec 2 Rich Acres Ridgeway District
1955	Bryant	Homer O		B P	8	5	Revision lots Nos 34 thru 37 Rich Acres Ridgeway District
1955	Bryant et al	Giles S	J A John A	B P	8	27	Various tracts in Horsepasture District
1956	Bryant et al		Robert Lee	B P	9	56	40' Road & Division line
1957	Bryant et ux		Robert	B P	10	80	52.82 acres in Horsepasture District
1958	Bryant	Nancy M.	William P.	B P.	13	7	Lots 19, 20, 21, 22, Sec. A, R. S. Brown Sr., etal Prop/ R. C. Dist.
1959	Bryant	Floyed H.		B P	15	57	.2 acre between Fieldale & Bassett in H. P. Dist.
1960	Bryant etal	Floyd H.	Louise B.	B P	15	93	Various tracts near Fieldale
1960	Bryant		Roy C.	B P	16	80	Lot 2, Blk.1, Rivermont Hgts. M'ville Dist.
1962	Bryant		Monroe L.	B P	20	29	Various tracts on St. Rt. 655, Martinsville Dist.
1959	Bryant		Monroe L.	B P	20	30	Lot on St. Rt. 655 M'sville Dist.
1962	Bryant, etal	F. H.		B P	20	45	2 Lots on St. Rd. 907, H. P. Dist.
1962	Bryant	Hazel S.	Jerry Glen	B.P.	21	25	Lot 41, Sec 1, Ben Morrell Sub.Div. R.C. Dist
1963	Bryant	Alice B.	Monroe L.	B P	23	46	Lot 2, W. J. Donovan Sub.Div. St. Rd. #655, M'ville Dist
1952	Bryant	E. F.		B P	24	32	2 7/10 acre, Earl G. McAlexander prop, St. Rd. #682, H.P. Dist
1964	Bryant	Fred L.	Mae W.	B P	27	44	Lot 14, Sec. J. J. R. Smith Prop. M'sville Dist.
1959	Bryant		M. L.	B P	27	36	Lot, Mayhew & Bryant Prop. M'sville Dist.
1965	Bryant		Roy W.	B P	29	10	Lot 13-R, Blk. 2, Sec. 2, Marrowbone Hgts., Ridgeway Dist.
1966	Bryant	Joy D.	Willis Reed	B. P.	25	13	Lot #19 and 20, Holland Mill Rd., Horsepasture Dist.
1966	Bryant		R. Randolph	B P	33	51	2.10 Acres, Horsepasture District
1966	Bryant		R. Randolph	B P	33	51	0.45 Acre, Horsepasture District
1966	Bryant	Floyd H.	R. Randolph	B P	34	18	3 tracts, Horsepasture District
1966	Bryant	Floyd H.		B P	34	44	Lot A-D, B. I. Atkins prop. Horsepasture District
1966	BRYANT	FLOYD H.		B P	35	93	2.86 ACRES, HORSEPASTURE DIST.
1968	Bryant	Esther S.	Russell M.	B P	40	31	Lot #21, Sec. B., Villa Hgts Corp., Msville Dist.
1969	Bryant	Floyd H. Jr.	Nancy W.	B P	42	17	1.46 Acres, Horsepasture Dist.
1969	Bryant	Floyd H. Jr.	Nancy W.	B P	42	15	1.46 Acres, Horsepasture Dist.
1969	Bryant	Jessie Lee		B P	42	68	Lot #2, Sec 4, Kimberly Hills, Reed Creek Dist.
1969	Bryant	Judith Y.	Ronald Emerson	B P	42	49	Lot #116, Murphy Mills Road, Msville Dist.
1970	BRYANT	CLARENCE W.		B P	45	79	5.81 ACRE, PT. TRACT 6 & 7, RTE #87, RIDGEWAY DIST.
1970	BRYANT	NANNIE M.		B P	46	20	BLACKBERRY DIST.
1974	Bryant	Melvin Wayne		B P	61	30	Lots 10, 11 & 12 J H Going Prop in Collinsville Msville Dist
1974	Bryant	Charlotte T		B P	61	30	Lots 10, 11 & 12 J H Going Prop in Collinsville Msville Dist
1974	Bryant	Ardena B		B P	61	31	Lot 10 Heritage Court in Martinsville District
1974	Bryant	Beverly Roy		B P	61	31	Lot 10 Heritage Court in Martinsville District

KEY

A. S. E. — Appraisal and Settlements of Estates	C. L. O. — Common Law Orders
B. P. — Blue Prints or Plat Books	D. B. — Deed Books
B. S. — Supervisors Books	P. E. — Partition of Estates
C. C. O. — County Court Orders	R. — Road Files
	S. — Surveyors Books

INDEX TO MAPS and ROADS
HENRY COUNTY, VIRGINIA

(79B)

YEAR	PARTY				BOOK OR FILE	Volume	Page	DESCRIPTION
	SURNAME	ABCDEFGHIJ	IJKLMNOP	QRSTUVWXYZ				
1974 1974	Bryant	Douglas A.	Janet H.		B P	61	111	Lot 1 Sec B Wildwood Estates in Blackberry District
1975 1975	BRYANT			RANDOLPH	M B	63	139	STUMP PROPERTY HORSEPASTURE DIST PORTION OF A 14.5 ACRE TRACT C.L.
1976 1976	BRYANT			R. RANDOLPH	M B	64	39	TRACTS 4-A & 4-B ST RT 682 FIELDAL HORSEPASTURE DISTRICT
1972 1976	Bryant	Floyd H. Louise B.			M B	66	15	Portion of 12.9 acre H P Dist
1977 1977	Bryant			R. Randolph	M B	67	128	.4648 ac tract Tract St. Rt. 682 H P Dist.
1977 1977	Bryant			R. Randolph	M B	68	24	.3349 ac tract St. Rt. 683 H P Dist.
1978 1978	Bryant			Wilson Q. Virginia R.	M B	68	146	Lot #8 P. S. Ford S/D Ridgeway Dist.
1978 1978	Bryant	Donald E.		Vicki C	M B	69	53	Lot B .628 ac St. Rt. 57 Bkberry Dist.
1979 1979	Bryant	Deborah J.	Michael B.		MB	71	72	Lot 28, St. Rt. 698, Blackberry Dist.
1979 1979	Bryant	Donald E. Jr.		Vicki C.	MB	71	63	Lot B., .628 acre St. Rt. 57 Blackberry Dist.
1979 1979	Bryant			R. Randolph	M B	71	111	1.4859 acre New St. Rt. 682 H. P. District
1979 1979	Bryant		Jesse L.	Sue H.	M B	73	03	1.20 acres Reed Crk. Dist.
1979 1980	Bryant	Donald E. Jr.		Vicki C.	M B	73	96	Lot B-1 (1.482 acres) off Rt. 57 Blackberry Dist.
1980 1980	Bryant	Floyd H.	Louise B.		M B	74	02	2.075 acres off St. Rt. 907 H. P. Dist.
1980 1980	Bryant	Dollie K. Curtis C.			MB	74	102	Iriswood Lot 22 Pt.23 Now Lot 23X Woodland Hgts. Sub. Dist.
1980 1980	Bryant			Shirley S.	MB	74	148	Lot 7 Sec. C. Oxford Drive Ridgeway Dist.
1980 1980	Bryant			Sue D.	MB	74	136	Lots 56-59 Martinsville Dist.
1982 1982	Bryant	Hazel S.			DB	350	190	St. Rt. 671 and 1238 Pt. Lot 41 Sec. 1 Reed Creek District
1983 1983	Bryant	Donald R. Donna P.			DB	357	451	Lots 21-24 Sec. C Rosewood Ave. Martinsville Dist.
1983 1983	Bryant	Curtis C. Dollie K.			MB	77	99	Woodland Ave and Wms. Road Tract A 3.087 acres Iriswood District
1983 1983	Bryant	Donna S.			DB	368	92	Lot 25 Sec. C, Spruce Court Fairway Acres, Blackberry District
1980 1980	Bryant			Shirley S	MB	74	148	Lot 7 Sec. C. Oxford Drive, Ridgeway District
1980 1980	Bryant			Sue D.	MB	74	136	Lots 56-59, Martinsville District
1984 1984	Bryant			R. Randolpy	MB	78	176	Tract 4C- 1.629 acres, N. W. St. Rt. 1404, Horsepasture District
1979 1984	Bryant	Donald E., Jr.		Vicki C.	DB	389	457	St. Rt. 57 on Lot B-1 (1.482) acres Chestnut Oak Drive, Henry County
1985 1985	Bryant			R. Randolph	DB	402	523	1.4859 acres, Horsepasture District
1985 1985	Bryant	Brenda K.		Rayburn F.	Sr. MB	81	895-897	Lot 1A, St. Rt. 698, Blackberry District
1985 1985	Bryant		John Carroll		MB	81	1190-1195	31.9 acres, St. Rt. 623, Henry County
1985 1985	Bryant	Douglas I.			DB	407	178	Johnsons Lane, Lots 17R, 18R and 19R, Reed Creek Dist
1986 1986	Bryant	Barbara L.	Michael C.		DB	412	576	Tracts 2 and 3 Bk. 1, St. Rt. 666, Knollwood Blackberry District
1986 1986	Bryant		Michael Eugene		HWY PB	16	102	St. Rt. 641, Ridgeway District, Virginia State Highway Comm.
1986 1986	Bryant		Joseph Allen Robin Lynn W.		DB	413	508	Lots 8 and 9 Longview Dev. Sub., Crestwood Road Martinsville District
1986 1986	Bryant	Cynthia L. David G.			DB	414	290	Lots 121-123, Bassett Heights Exten. Sub., Ramble Road, Reed Creek District
1986 1986	Bryant		Trudy N. Phillip W.		HWY PB	17	1	St. Rt. 606, Henry County, Virginia Highway Comm.

Original
Deleted to
on 10-13-11.

803

KEY

A. S. E. — Appraisal and Settlements of Estates
 B. P. — Blue Prints or Plat Books
 B. S. — Supervisors Books
 C. C. O. — County Court Orders

C. L. O. — Common Law Orders
 D. B. — Deed Books
 P. E. — Partition of Estates
 R. — Road Files
 S. — Surveyors Books

INDEX TO MAPS and ROADS

HENRY COUNTY, VIRGINIA

YEAR	SURNAME	ABCDEFGHIJ	KLMNO	PQRSTUVWXYZ	BOOK OR FILE	Volume	Page	DESCRIPTION
86 86	Bryant	Deborah B.		Wayne D., Jr.	DB	422	199	Lot 2, Sec. E, Wedgewood Road, Ridgeway District
87 87	Bryant	Harry G.	Lieselotte M.		MB	82	666-669	Drainage Easement and Road Right of Way, Virginia Highway Const. Easements, Ridgeland Heights Drive, Ridgeland Hgts. Drive
86 87	Byrd	Herman			MB	82	596-615	Drainage Easement and Road Right of Way, Virginia Hwy Dept., Temp. Const. Easement, Blackberry District White Pine Road
87 87	Bryant			William Paul, Jr. Judy Wilson	DB	446	222	Lot 8, Sec. B, Laurel Lane, Martinsville District
88 88	BRYANT	BARBARA LAWSON	MICHAEL CURTIS		DB	484	199	WESTERLY SIDE OF ATUTUMN DRIVE, MARTINSVILLE DISTRICT HENRY COUNTY, LOT 33, SECTION "K"
89 89	BRYANT			SYLVIA LEE	DB	499	394	NORTH EAST SIDE OF SOUTHLAND DRIVE RIDGEWAY DISTRICT HENRY COUNTY LOT 6, SECTION "A"
89 89	BRYANT	ALICE B.	MONROE L.		MB	83	484	SOUTHERLY SIDE OF SR #57, IRISWOOD DISTRICT OF HENRY COUNTY, TRACT "R"
90 90	BRYANT	DONALD E.			DB	520	542	SOUTH SIDE OF STATE ROUTE #57, AND ON THE EAST SIDE OF STATE ROUTE 964, BLACKBERRY DISTRICT OF HENRY COUNTY, LOT 1
90 90	BRYANT	BARBARA L.	MICHAEL C.		DB	531	389	WESTERLY SIDE OF AUTUMN DRIVE, MARTINSVILLE DISTRICT HENRY COUNTY, LOT 33, SECTION "K", THE J. R. SMITH ESTATE SUBDIVISION
90 91	BRYANT	HARRY G.	LIESELOTTE ROSENIUK		MB	84	396	MARTINSVILLE DISTRICT OF HENRY COUNTY, OFF OF STATE ROUTE 778
85 91	BRYANT			JOHN CARROLL	DB	538	575	STATE ROUTE 623 AND HIGHWAY 57
91 91	BRYANT		NELLIE Y.	R. RANDOLPH	MB	84	433	HORSEPASTURE DISTRICT OF HENRY COUNTY, DRAINAGE EASEMENTS AND ROAD RIGHTS OF WAY
91 91	BRYANT			STEVEN D. TEALAH P.	MB	84	446	SOUTHWEST SIDE OF STATEROUTE #665, REED CREEK DISTRICT HENRY COUNTY, LOT 8, SECTION "D", LESTER LUMBER COMPANY INC. SUBDIVISION
91 91	BRYANT			SYLVIA LEE GREER	MB	85	30	REED CREEK DISTRICT OF HENRY COUNTY, DRAINAGE EASEMENTS AND ROAD RIGHTS-OF-WAY
92 92	BRYANT	DAVID G. CYNTHIA L.			DB	569	675	EAST SIDE OF RAMBLE ROAD, REED CREEK DIST. HENRY COUNTY LOTS 121, 122, AND 123 BASSETT HEIGHTS EXT. SUB.
1992 1992	BRYANT		NANCY S.	PHILLIP W.	MB	85	596	EASTERLY SIDE OF RIDGEMONT CIRCLE AND ON THE NORTHWESTERLY SIDE OF BRIARWOOD LANE, COLLINSVILLE DIST. LOT 8, BLK "B", SECTION 4, LONGVIEW DEVELOPMENT CORP SUB.
1993 1993	BRYANT	DONALD R. DONNA P.			DB	631	534	SOUTH SIDE OF ROSEWOOD AVENUE, COLLINSVILLE DIST. HENRY COUNTY, LOTS 21-24, SECTION "C" H. M. AND ANNIE F. TURNER SUBDIVISION
1993 1993	BRYANT			ROBBIN D.	DB	631	741	EAST SIDE OF STATE ROUTE #887, BLACKBERRY DIST HENRY CO LOT 2, (GRACELAND) DRIVE
1994 1994	Bryant		Lisa K.	Ronald R.	MB	86	650	S/W side of SR 687, Blackberry Dist., Henry Co., Parcel C, now Parcel A-1 and Parcel C-1.
1994 1994	BRYANT		JOHN E. JULIE Y.		MB	87	198	WEST SIDE OF STATE ROUTE #687, BLACKBERRY DIST. HENRY COUNTY, PARCEL "A", 2.000 ACRES
1994 1994	BRYANT	CHARLOTTE T.	MELVIN W.		MB	87	215	STATE ROUTE #606, REED CREEK DIST. HENRY COUNTY, LOTS 2 3 AND 4 LAURETTA WYATT HOME PALCE SUBDIVISION
94 95	BRYANT	CHARLOTTE T.	MELVIN W.		MB	87	468	REED CREEK DIST. HENRY COUNTY, DRAINAGE EASEMENTS AND ROAD RIGHTS OF WAY
1995 1995	BRYANT	DAVID E. BRENDA P.			MB	87	522	WEST SIDE OF BARONWOOD ROAD, COLLINSVILLE DIST. HENRY COUNTY, LOTS 23 AND 24 SECTION "E", WOODLAND HGTS. SUB.
1995 1995	BRYANT	DEBORAH J.	MICHAEL B.		DB	682	344	REED CREEK DIST. HENRYOCUNTY, KIMBERLY HILLS SUBDIVISION
1995	BRYANT	ALICE B.	MONROE L.		HWY	21	175	STATE HIGHWAY 655, REED CREEK DIST. HENRY COUNTY
1995	BRYANT	ALICE B.	MONROE L.		HWY	21	176-177	REED CREEK DIST. HENRY COUNTY, STATE ROUTE 655, 0.24 ACRES 0.18ACRE, 0.06 ACRE, 0.08 ACRE
1995 1996	BRYANT	DORIS J.		RAYMOND C.	MB	88	451	BLACKBERRY DIST. HENRY COUNTY
1995	BRYANT	FLOYD H.			HWY	21	183	BLACKBERRY DIST. HENRY COUNTY PROPOSED TURN AROUND ON ROUTE 683
1990 1996	BRYANT	FLOYD H.			MB	88	654	HORSEPASTURE DISST. HENRY OCUNTY, 11.0129 ACRES STATE ROUTE 907
1996 1996	BRYANT		JAMES E.		MB	88	675	REED CREEK DIST. HENRY COUNTY PARCELS 1, 2, 3 AND 4 HENRY COUNTY
1996 1996	BRYANT		JAMES E.		MB	88	676	REED CREEK DIST. HENRY COUNTY, PARCELS "C", "D" AND "E"

KEY

A. S. E. — Appraisal and Settlements of Estates
 B. P. — Blue Prints or Plat Books
 B. S. — Supervisors Books
 C. C. O. — County Court Orders
 C. F. — Chancery Files

C. L. O. — Common Law Orders
 D. B. — Deed Books
 P. E. — Partition of Estates
 R. — Road Files
 S. B. — Surveyors Books

INDEX TO MAPS and ROADS

HENRY COUNTY, VIRGINIA

8151. Permadox Index No. 2. Made by Hall & McChesney Inc, Syracuse, N. Y.

Slod by J. P. Bell Company, Lynchburg, Va.

YEAR	SURNAME	PARTY			BOOK OR FILE	Volume	Page	DESCRIPTION
		ABCDEFGHIJ	KLMNO	PQRSTUVWXYZ				
1891	Burch et als			Sarah	D B	24	320	Part interest in 17 $\frac{1}{2}$ A in Leatherwood District in Henry County
1909	Burch et als		Mary A	T G	D B	34	360	Tract of land containing 117 $\frac{1}{2}$ A lying in Henry County on waters of Marrowbone Creek
1917	Burch			Sarah F	D B	38	444	227 A on Branch waters of Leatherwood Creek in Henry County
1918	Burch et als			T G	(P B P (D B	3 38	225 598	Several lots of land in Martinsville Va Henry County
1940	Burch			T G	(P B P (D B	2 38	293 598	
1940	Burch			T G	B P	2	255	110 A tracts on U S Highway 58
1941	Burch			T G	B P	2	305	Lots on Askin and Short Streets
1941	Burch			T G	(P B P (D B	2 32	341 319	Lots of land southwest of Martinsville
1941	Burch			T G	(P B P (D B	3 32	133 258	
1939	Burch			T G	B P	3	154	12 Lots on Askin Street Martinsville Va
1945	Burch et als	A L			B P	3	178	Situated on waters of Mulberry Creek Martinsville Dist
1946	Burch et als	A L			B P	3	206	Tracts on State Highway No 57 Martinsville Dist
1916	Burch			T G	(P B P (D B	3 38	225 598	Tracts in Reed Creek District
1946	Burch			T G	B P	3	274	Lots of land situated on Water Street
1946	Burch			T.G.	B P	3	309	Tract of land in Martinsville Magisterial Dist
1941	Burch			T.G.	B P	4	34	Sub-division of 188 acre tract on State Route #220 in Ridgeway District.
1918	Burch et al			T G	B P	5	102	Part of Map 2 Blk 2 on W. side of Askin Stree just south of city limits, Martinsville District.
1948	Burch			T G	B P	6	17	6 tracts situated on Marrowbone Creek in Henry County
1948	Burch			T G	B P	8	13A	Lots 1 thru 73 between Ridgeway and N. C. Line Ridgeway District
1964	Burch	Doss H.	Maude W.		B P	26	38	13A. 7 lots on Daniels Creek Road in Reed Creek District
1974	Burch			John Tracy C. et als	M B	62	42	3.4 acres, St. Road 761, H. P. Dist.
1975	Burch			Thomas J/	M B	62	33	Portion of Tract 2 Margaret O. Jones S/D Now Lester Lumber Co. Property Reed Creek District
1978	Burch			Lavonne B. Stuart M.	M B	69	91	Part of Tract 5 St Rt 750 S. L. Thacker Prop. Ridgeway District
1953	Burch			T. G.	DB	347	224	5.41 ac St. Rt. 630 H P Dist.
1982	Burch			T. G.	DB	347	224	Lot on Dupont Road Henry County

KEY

A. S. E. — Appraisement and Settlements of Estates
B. P. — Blue Prints or Plat Books
B. S. — Supervisors Books
C. C. O. — County Court Orders
C. F. — Chancery Files

C. L. O. — Common Law Orders
D. B. — Deed Books
P. E. — Partition of Estates
R. — Road Files
S. B. — Surveyors Books

INDEX TO MAPS and ROADS

HENRY COUNTY, VIRGINIA

Slod by J. P. Bell Company, Lynchburg, Va.

8151. Permafex Index No. 2. Made by Hall & McCheaney Inc, Syracuse, N. Y.

YEAR	PARTY			BOOK OR FILE	Volume	Page
	SURNAME	ABCDEFGHIJ	KLMNOP			


DESCRIPTION

KEY

A. S. E. — Appraisement and Settlements of Estates
 B. P. — Blue Prints or Plat Books
 B. S. — Supervisors Books
 C. C. O. — County Court Orders
 C. F. — Chancery Files

C. L. O. — Common Law Orders
 D. B. — Deed Books
 P. E. — Partition of Estates
 R. — Road Files
 S. B. — Surveyors Books

INDEX TO MAPS and ROADS
HENRY COUNTY, VIRGINIA



8151. Permaflex Index No. 2. Made by Hall & McCheesney Inc, Syracuse, N. Y.

Slod by J. P. Bell Company, Lynchburg, Va.

YEAR	PARTY				BOOK OR FILE	Volume	Page	DESCRIPTION
	SURNAME	ABCDEFGHIJ	KLMNO	PQRSTUVWXYZ				
1780	Burge			Woody	S B	1	128	325 A on Elks Creek
1780	Burge			Woodey	S B	1	196	43 A on the branches of Peters Creek
1780	Burge			Wooddey	S B	1	215	128 A on south side of Peters Creek
1895	Burge et als			Mary J	D B	28	189	Part interest in land in Henry County in Town of Martinsville Va on Bridge Street
1923	Burge			N F	B P	2	56	12 building lots on Bridge & Henry St Martinsville Va
1932	Burge (Estate)			N F	B P	2	104	10 lots on Aarons Branch Martinsville Va Henry County
1957	Burge	Alice H		Walter S Jr.	B P	10	34	Lot 8 Sec 5 Rich Acres in Ridgeway District
1989	BURGE			MARGARET M. PAUL D.	HWY	18	235	231- REED CREEK DISTRICT OF HENRYCOUNTY ROUTE 174

KEY

A. S. E. — Appraisement and Settlements of Estates	C. L. O. — Common Law Orders
B. P. — Blue Prints or Plat Books	D. B. — Deed Books
B. S. — Supervisors Books	P. E. — Partition of Estates
C. C. O. — County Court Orders	R. — Road Files
C. F. — Chancery Files	S. B. — Surveyors Books

INDEX TO MAPS and ROADS
HENRY COUNTY, VIRGINIA

8151. Permaplex Index No. 2. Made by Hall & McChesney Inc, Syracuse, N. Y.

Slod by J. P. Bell Company, Lynchburg, Va.

YEAR	PARTY			BOOK OR FILE	Volume	Page	DESCRIPTION
	SURNAME	ABCDEFGHIJ	KLMNOPQRSTU VWXYZ				
1877	Burgess		Wife Jno H &	D B	19	343	25 $\frac{1}{2}$ A on waters of Marrowbone Creek in Henry County Va
1896	Burgess	Albert		S B	2	17	Lots No 65 & 66 in the Western Suburb of Martinsville Va
1905	Burgess		Mary D John H	D B	33	325	63 $\frac{1}{2}$ A on south side of Smith River in Henry County
1928	Burgess		Mary Ethel	B P	2	215	1.38 A being northeast portion of Dillard Farm
1942	Burgess		J A	(P B P) (D B)	3 57	66 433	.57A of land situated in Martinsville District
1943	Burgess		J Ford	(P B P) (D B)	3 63	74 488	Tracts in Horsepasture District on Smith River
1936	Burgess		Jno E	(P B P) (D B)	3 33	136 405	16.9 A near Figsboro Va
1947	Burgess	Carl B.		B P	4	5	Lot on Rt.#220 west of Martinsville situated in Martinsville District.
1946	Burgess		J.A.	B P	3	361	Property on State Rd. from Martinsville to Barrow's Old Mill place in Martinsville District.
1946	Burgess		J.A.	B P	3	368	Property on State Rd. From Martinsville to Barrow's Old Mill place in Martinsville District.
1942	Burgess		J Ford	B P	9	41	72 acres Horsepasture District
1920 1964	Burgess		Mary W. Wm. P.	B P	25	17	3 tracts, R.C. Dist.
1964 1964	Burgess	Andrew F.		B P	27	5	5.13 acres, St. Rt. 87, Ridgeway Dist.
1967	BURGESS	EVELYN W.		B P	36	84	LOT #2, MEADOW GARDENS, IRISWOOD DIST.
1967	BURGESS	EDWARD N.		B P	36	84	LOT #2, MEADOW GARDENS, IRISWOOD DIST.
1970	BURGESS		MARY ANN W. RICHARD A.	B P	45	96	0.43 ACRE, RTE #636, RIDGEWAY DIST.
1985 1985	Burgess	Addie S.		DB	392	574	Lot 2, Hicks Street, W. J. "Hicks" Harbour Sub., Ridgeway District
1986 1986	Burgess		Mary Ann W. Richard A.	DB	419	227	St. Rt. 636, Lot 1, Ridgeway District
1986 1986	Burgess		John A. Pamela E.	DB	422	33	Lot 3R, Sec. 0, Chatmoss Corp. Sub., Turner Ashby Road, Iriswood District
1976 1989	BURGESS		JAMES E. MADIE SPENCER	DB	493	236	4.73 ACRES, HORSEPASTURE DISTRICT, SR #688
1990 1990	BURGESS		KIM A. STEVEN J.	MB	84	162	SOUTHERLY SIDE OF STATE ROUTE #950, RIDGEWAY DISTRICT OF HENRY COUNTY, TRACT 3, 3.258 ACRES
1990 1990	BURGESS	DEBORAH N. KENNETH W.		DB	534	199	SOUTHEAST SIDE OF BEAVER RIDGE ROAD, MARTINSVILLE DISTRICT OF HENRY COUNTY, LOT 8, SECTION 4, "COLLINSVILLE HIGHLANDS" SUBDIVISION
1991 1991	BURGESS		THOMAS E.	MB	84	567	PARTLY IN HORSEPASTURE DISTRICT OF HENRY COUNTY AND PARTLY IN RIDGEWAY DISTRICT SOUTHERLY, WESTERLY, AND SOUTHEASTERLY SIDES OF STATE ROUTE #781
1992 1992	BURGESS		MARY ANN W. RICHARD A.	DB	564	746	NORTHWEST SIDE OF STATE ROAD 636, RIDGEWAY DIST HENRY COUNTY, NOW DESIGNATED AS LOT 2
1992 1992	BURGESS		NORMA JEAN SAMUEL H. JR.	MB	85	250	EAST SIDE OF STATE ROUTE #692, RIDGEWAY DIST. HENRY COUNTY, NOW DESIGNATED AS PARCEL 89A
1992 1993	BURGESS		WESLEY DUANE	MB	86	181	SOUTHWEST SIDE OF STATE ROUTE 642, RIDGEWAY DIST. HENRY COUNTY
1993 1993	BURGESS		THOMAS A.	MB	86	438-439	RIDGEWAY DIST. HENRY COUNTY, DRAINAGE EASEMENTS AND ROAD RIGHTS-OF-WAY
1994 1994	BURGESS		MARY B.	MB	87	181	RIDGEWAY DIST. HENRY COUNTY DRAINAGE EASEMENTS AND ROAD RIGHTS OF WAY
1994 1994	BURGESS		WESLEY DUANE PAULA RENEE	MB	87	465	WESTERLY SIDE OF STATE ROUTE 642, RIDGEWAY DIST. HENRY COUNTY, TRACT "B-1" 6.982 ACRE
1994 1995	BURGESS		MELVIN W.	MB	87	565	RIDGEWAY DIST. HENRY COUNTY, TRACT 1, STATE ROUTE 636 AND 642
1995 1995	BURGESS		WESLEY DUANE PAULA RENEE	MB	88	27	WESTERLY SIDE OF STATE ROUTE #642, RIDGEWAY DIST. HENRY COUNTY, TRACT "B-1"
1996 1996	BURGESS	CALVIN M.		MB	88	503	HORSEPASTURE DIST. HENRY COUNTY, 8.7354 ACRES

KEY

A. S. E. — Appraisal and Settlements of Estates
 B. P. — Blue Prints or Plat Books
 B. S. — Supervisors Books
 C. C. O. — County Court Orders
 C. F. — Chancery Files

C. L. O. — Common Law Orders
 D. B. — Deed Books
 P. E. — Partition of Estates
 R. — Road Files
 S. B. — Surveyors Books

INDEX TO MAPS and ROADS

HENRY COUNTY, VIRGINIA

8151. Permaplex Index No. 2. Made by Hall & McCheaney Inc, Syracuse, N. Y.

Slod by J. P. Bell Company, Lynchburg, Va.

YEAR	SURNAME	PARTY				BOOK OR FILE	Volume	Page	DESCRIPTION
		ABCDEFGHIJ	KLMNO	PQRSTU	VWXYZ				
1903	Byrd (Estate)		Lewis D			D B	32 388	329 $\frac{1}{2}$ A in Henry County on waters of Reed Creek	
1903	Byrd	Elkana D				D B	32 388	Lot No 1 70 $\frac{1}{2}$ A in Henry County on waters of Reed Creek	
1903	Byrd	H D				D B	32 388	Lot No 2 31 $\frac{1}{2}$ A in Henry County on waters of Reed Creek on Horseshoe Branch	
1903	Byrd		Lucy A			D B	32 388	Lots No 3 & 6 70 $\frac{1}{2}$ A in Henry County on waters of Reed Creek on Horseshoe Branch	
1903	Byrd		Jas R			D B	32 388	Lot No 4 30 $\frac{1}{2}$ A in Henry County on waters of Reed Creek to Turner's line	
1903	Byrd		J Q			D B	32 389	Lot No 5 86 $\frac{1}{2}$ A in Henry County on waters of Reed Creek in Thomasson's line	
1903	Byrd	H D				D B	32 389	Lot No 7 40 $\frac{1}{2}$ A in Henry County on waters of Reed Creek in line of lot No 5	
1916	Byrd et als	H L				B P	1 84	Part interest in 27 lots in Martinsville Va	
1933	Byrd et als	H L				(B P	1 275	Lots of land on Park & Carter Streets	
1941	Byrd	H L				(P B P	2 406		
						(D B	42 401	Tracts of land on Beaver Creek	
1916	Byrd et als	H L				(P B P	3 150		
						(D B	37 600	Lots on Broad Carter & Starling Streets	
1949	Byrd et al		Ida T			B P	4 224	Property on Highway 220 Martinsville District	
1951	Byrd		Ida T			B P	5 17	20 lots on State Road #667 in Martinsville District.	
1957	Byrd		Leonard A			B P	11 40	Various lots in Reed Creek District	
1950	Byrd	H A				B P	12 39	Property on State Road # 682 in Horsepasture District	
1958	Byrd	H. L.				B P.	13 63	133.37 acres M'ville. Dist.	
1964	Byrd	Dewey				B P	25 65	3 lots near Wilson Mill Horsepasture District	
1965	Byrd	Florence P.				B P	28 43	Part lot 29, lot 30, Sec. G. J.R. Smith Est.	
1965	Byrd	Hugh L.				B P	28 43	M'ville Dist.	
1966	Byrd		Larry O.			B P	33 36	Lot #52, Edgewood Village, Navajo Trail, Msville Dist.	
1968	Byrd		Micheal Roy			B P	38 20	Lot 10, 11, 12, Sec A., Collinsville, Msville Dist.	
1969	Byrd		Wilmer Curtis			B. P	41 74	Lot #1 and 2, Rte #688, Ridgeway Dist.	
1972	Byrd	Carol M.	Richard Oren			M. B.	52 53	Lots 59-71, Meadow Brook Pk S/D Iriswood List.	
1973	BYRD	JAMES N JOANN H				M B	57 20	LOT 11 SEC 1 PARKWOOD CT. S/D, M'SVILLE DISTRICT	
1976	BYRD	JAMES CARROLL MARGIE C.				M B	64 86	BERRY DISTRICT LOT 58 CAMBRIDGE ESTATES S/D BLANK	
1976	Byrd		Lucille Gardner			M B	65 119	Lot 18 Sec B Greenbrier Park H P Dist	
1977	Byrd	Katherine S. Anthony Edwin				M B	68 30	Lot 7 & Part Lot 6 Msville Dist.	
1977	Byrd, Jr.		John Chester			M B	68 75	Lot 15 Taylor Rd. Martinsville, Dist.	
1978	Byrd	Anne V.	Lloyd P. J.			M B	69 04	Parcel A Ridgewood Rd. Reed Crk Dist.	
1978	Byrd	Gary E. Deborah F.				M B	69 17	Lot 3 St. Rt. 606 Reed Crk Dist.	
1979	Byrd		Marie S. Warren Davis			M B	72 1 150	Lot 10 Sec Q Jeb Stuart Rd. Iriswood	
1981	Byrd	Joann Hill James Nolen				MB	75 112	U. S. 58 a.78 acres Iriswood District	
1983	Byrd		Rhonda A. W. Walt			DB	357 611	Lot 1-R and Lot 2-R Columbus Street, Martinsville District	
1983	Byrd	Etta T.	William L., Jr.			DB	362 447	Lot 8 Sec. 1 Bk. 1 Chatmoss Court Sub., Iriswood District	
1984	Byrd		Alice Jones Lloyd P.			DB	374 129	NE St. Rt. 57, Parcel A., Blackberry District	

KEY

A. S. E. — Appraisal and Settlements of Estates
 B. P. — Blue Prints or Plat Books
 B. S. — Supervisors Books
 C. C. O. — County Court Orders
 C. F. — Chancery Files

C. L. O. — Common Law Orders
 D. B. — Deed Books
 P. E. — Partition of Estates
 R. — Road Files
 S. B. — Surveyors Books

INDEX TO MAPS and ROADS

HENRY COUNTY, VIRGINIA

8151. Permatex Index No. 2. Made by Hall & McCheaney Inc, Syracuse, N. Y.

Slod by J. P. Bell Company, Lynchburg, Va.

YEAR	PARTY			BOOK OR FILE	Volume	Page	DESCRIPTION
	SURNAME	ABCDEFGHIJ	KLMNOP				
84	Byrd			Penny D. Steven L.	HWY PB	16 33	St. Rt. 606, Reed Creek District, Right of Way, Virginia State Highway
85	Byrd			Richard Lee	DB	401 64	Lot 18 Bk. 1, Edgewood Sub., Ridgeway District
85	Byrd	Billy Gene, Jr.		Susan Kirby	DB	401 10	Parcel B, Kirkwood Street, Martinsville District
85	Byrd	Danny Lee			DB	409 61	Lot 45 Lithia Springs Sub., Roosevelt Drive, Ridgeway District
85	Byrd			Sandra K. Richard L.	DB	408 588	Lot 18 Bk. 1, Forest Court, Edgewood Sub., Ridgeway District
86	Byrd	Debra Braynt		Stevie Elisha	MB	81 2101-2102	St. Rt. 609, Lots 12 and 13, Sam S. Gusler Sub., Reed Creek District
86	Byrd	Carolyn K. Gerald L.			DB	429 650	St. Rt. 57A, Lot D and Pt. Lot 7, Blackberry District
87	BYRD	DORA D.	MICHAEL ROY, SR.		DB	461 358	SOUTH SIDE OF SR #609 AND ON THE EAST SIDE OF A 50-FOOT ACCESS EASEMENT, PARCEL "A"
87	BYRD	DORA D.	MICHAEL ROY, SR.		DB	461 359	NORTHEAST SIDE OF A 50-FOOT ACCESS EASEMENT, REED CREEK DISTRICT, HENRY COUNTY
88	BYRD	BILLY G. AND JOAN O.			HWY	18 20	REED CREEK DISTRICT, 0.06 ACRE, ROUTE 606
88	BYRD	GEORGE W. AND IRENE B.			HWY	18 24	REED CREEK DISTRICT, SR #606, HENRY COUNTY
88	BYRD	JOHN H.			HWY	18 25	REED CREEK DISTRICT, HENRY COUNTY ROUTE 606 0.12 ACRES
88	BYRD	JAMES DICKIE CYNTHIA DARLENE STINNETT			MB	1984- 82 1985	SOUTH WEST SIDE OF RIDGE CREST DRIVE, REED CREEK DIST., BEING PART OF LOT 35 & ALL LOTS 36, 37, 7 38
88	BYRD			RICHARD LEE SANDRA K.	MB	2136- 82 2137	LOT 17R, BLOCK 1, EDGEWOOD SUBDIVISION RIDGEWAY DISTRICT HENRY COUNTY, LOT 18R BLOCK 1
89	BYRD	LISA RUTH			MB	83 261	EAST SIDE OF SR #993 & EAST & WEST SIDES OF A 30' ACCESS ROAD, REED CREEK DISTRICT, BEING PART OF LOT 1 AND ALL OF THE 53/100 ACRE LOT NOW DESIGNATED AS LOT G
89	BYRD	DONALD CORA LEE			DB	500 537	HORSEPASTURE DISTRICT OF HENRY COUNTY, SR #627 NORTHWESTERLY SIDE OF MOORES MILL ROAD, HORSEPASTURE DISTRICT HENRY COUNTY
90	BYRD	JOE C.	VICKIE A.		MB	84 195	SOUTHEAST SIDE OF MASON COURT, MARTINSVILLE DISTRICT HENRY COUNTY, LOTS 17, 18, 19 AND 20, BLOCK "D" GAYNOR HEIGHTS SUBDIVISION
91	BYRD	ANN H.	RICHARD W.		DB	538 596	NORTHERLY SIDE OF RIDGE ROAD, COLLINSVILLE DISTRICT OF HENRY COUNTY, LOT 27, SECTION "G", THE J.R. SMITH EST SUB.
1992	BYRD		RHONDA D. MARSHALL D., JR.		DB	570 69	SOUTHEAST SIDE OF STATE ROUTE #108, REED CREEK DIST. HENRY COUNTY, TRACT "17" SECTION "B"
1993	BYRD	DEBORAH HASKINS	SANFORD		MB	86 494	
1993	Byrd	David K.	Rachel S.		MB	86 583	Easterly side of Ellsworth Court, Ridgeway Dist., Lot 2 Blk R Willard C. & Naomi R. Eanes S/D
1994	BYRD	GARY E. DEBBIE			DB	646 256	REED CREEK DIST HENRY COUNTY, 31.834 ACRES
1994	BYRD	H. BOYD	NORMA C.		DB	653 717	HORSEPASUTRE DIST HENRY COUNTY, 8.2202 ACRES
95	BYRD	GARY E. DEBORAH F.			MB	87 537	EASTERLY SIDE OF STATE ROUTE #993, REED CREEK DIST. HENRY COUNTY, PARCEL "A", 10.720 ACRES
1995	BYRD		STEVIE ELISHA		DB	693 646	WESTERLY SIDE OF HILLCREST DRIVE, COLLINSVILLE DIST. HENRY COUNTY, LOT 9, 0.411 ACRE
1996	BYRD	ANTHONY EDWIN	KATHERINE		HWY	21 199	MARTINSVILLE DIST. HENRY COUNTY, 1,742 SQ. FT. ROUTE 57
1996	BYRD	GARY E. DEBORAH F.			MB	88 697	OFF THE EAST SIDE OF STATE ROUTE 933, REED CREEK DIST. HENRY COUNTY, LOTS 21R 22R 23R & 24R 13S 14S 15S 16S 17S 18S 19S 20S 21S 22S 23S AND 24S LOTS 15R 16R 17R 18R 19R AND 20R

KEY

A. S. E. — Appraisement and Settlements of Estates
 B. P. — Blue Prints or Plat Books
 B. S. — Supervisors Books
 C. C. O. — County Court Orders
 C. F. — Chancery Files

C. L. O. — Common Law Orders
 D. B. — Deed Books
 P. E. — Partition of Estates
 R. — Road Files
 S. B. — Surveyors Books

INDEX TO MAPS and ROADS
 HENRY COUNTY, VIRGINIA

615L Permaflex Index No. 2. Made by Hall & McChesney Inc, Syracuse, N. Y.

Slod by J. P. Bell Company, Lynchburg, Va.

YEAR	SURNAME	PARTY				BOOK OR FILE	Volume	Page	DESCRIPTION
		ABCDEFGHIJ	KLMNO	PQRSTU	VWXYZ				
1922	Bridge					B P	1	319	Over Leatherwood & Crooked Creek Henry County Va
1922	Bridge					B P	1	321	Over Minter's branch Henry County Va
1922	Bridge					B P	1	323	Reinforced concret bridges for Little Beaver Creek & Small Branch Henry County Va
1922	Bridge					B P	1	325	Reinforced concret bridge for Billings Branch Henry County Va
1922	Bridge					B P	1	327	Reinforced concret bridge over Still House Creek Henry County Va
1922	Bridge					B P	1	329	Reinforced bridge over Falls Creek Henry County Va
1922	Bridge					B P	1	331	Reinforced concret bridge over Home Creek Henry County Va
1922	Bridge					B P	1	333	Reinforced concret bridges over Blackberry & Middle Creeks Henry County Va
1927	Bridge					B P	2	210	State Highway Bridge over Smith River
1927	Bridge					B P	2	210	Smith River Bridge detail of abutment A & B
1931	Bridge - County of Henry					B P	2	286	Substructure of bridge over Smith River Fieldale Va
1931	Bridge					B P	2	407	Over Smith River at Fieldale Va

KEY

A. S. E.— Appraisement and Settlements of Estates
 B. P. — Blue Prints or Plat Books
 B. S. — Supervisors Books
 C. C. O.— County Court Orders
 C. F. — Chancery Files

C. L. O.— Common Law Orders
 D. B. — Deed Books
 P. E. — Partition of Estates
 R. — Road Files
 S. — Surveyors Books

INDEX TO MAPS and ROADS
 HENRY COUNTY, VIRGINIA

91
 ()

B-2848. Permaflex Index No. 2. Made by Hall & McCheaney Inc., Syracuse, N. Y.

Sold by J. P. Bell Company, Lynchburg, Va.

YEAR	PARTY				BOOK OR FILE	Volume	Page	DESCRIPTION
	SURNAME	ABCDEFGHIJ	KLMNO	PQRSTUVWXYZ				
1947	Beaver Creek Development Corp.				B P	4	41	Lots 1 to 26 inc. Blk J., & 1 to 22 inc. Blk L of Villa Hts. sub-division Martinsville District.
1947	Beaver Creek Development Corp.				B P	4	42	Lot #1 Blk L of Villa Heights map of sub-division in Martinsville District.
1947	Beaver Creek Development Corp.				B P	4	42	Lot #4 Blk J of Villa Heights map of sub-division in Martinsville District.
1947	Beaver Creek Development Corp.				B P	4	43	Lot #6 Blk J Villa Heights map of sub-division in Martinsville District.
1947	Beaver Creek Development Corp.				B P	4	43	Lot #7 Blk J Villa Heights map of sub-division in Martinsville District.
1947	Beaver Creek Development Corp.				B P	4	44	Lot #5 Blk J Villa Heights map of sub-division in Martinsville District.
1948	Beaver Creek Development Corp.				B P	4	68	Section "Z" of Villa Heights, being the southern portion of Lot 6 Dr. J.M. Smith Farm, Martinsville District.
1947	Beaver Creek Development Corp.				B P	4	74	Lot #14 Blk J., Villa Heights map of sub-division in Martinsville District.
1947	Beaver Creek Development Corp.				B P	4	74	Lot #13 Blk J. Villa Heights map of sub-division in Martinsville District.
1947	Beaver Creek Development Corp.				B P	4	75	Lot #15 Blk L Villa Heights map of sub-division in Martinsville District.
1947	Beaver Creek Development Corp.				B P	4	76	Lot #9 Blk J Villa Heights map of sub-division in Martinsville District.
1947	Beaver Creek Development Corp.				B P	4	78	Lot #17 Blk L Villa Heights map of sub-division in Martinsville District.
1947	Beaver Creek Development Corp.				B P	4	81	Lot #14 Blk L Villa Heights map of sub-division in Martinsville District.
1947	Beaver Creek Development Corp.				B P	4	82	Lot #20 Sec. L of Villa Heights map of sub-division in Martinsville District.
1947	Beaver Creek Development Corp.				B P	4	82	Lot #21 Sec. L of Villa Heights map of sub-division in Martinsville District.
1947	Beaver Creek Development Corp.				B P	4	84	Lot #2 Blk L of Villa Heights sub-division in Martinsville District.
1947	Beaver Creek Development Corp.				B P	4	84	Lot #8 Blk J of Villa Heights sub-division in Martinsville District.
1948	Beaver Creek Development Corp.				B P	4	85	Lot #17 Sec. J Villa Heights sub-division in Martinsville District.
1947	Beaver Creek Development Corp.				B P	4	92	Lot #13 Blk L Villa Heights sub-division in Martinsville District.
1947	Beaver Creek Development Corp.				B P	4	92	Lot #12 Blk L Villa Heights sub-division in Martinsville District.
1947	Beaver Creek Development Corp.				B P	4	95	Lots 1 to 19 inc. Blk J & 1 to 22 inc. Blk L Villa Heights sub-division, Martinsville District.
1948	Beaver Creek Development Corp.				B P	4	102	Lot #6 Sec. L at Villa Heights in Martinsville District.
1948	Beaver Creek Development Corp.				B P	4	102	Lot #9 Sec. L situated at Villa Heights in Martinsville District.
1947	Beaver Creek Development Corp.				B P	4	103	Lot #7 Sec. L at Villa Heights in Martinsville District.
1948	Beaver Creek Development Corp.				B P	4	103	Lot #11 Sec. L at Villa Heights in Martinsville District.
1948	Beaver Creek Development Corp.				B P	4	104	Lot #8 Sec. L situated at Villa Heights in Martinsville District.
1948	Beaver Creek Development Corp.				B P	4	107	Lot #3 Sec. L at Villa Heights in Martinsville District.
1947	Beaver Creek Development Corp.				B P	4	108	Lot #15 Blk J at Villa Heights sub-division in Martinsville District.
1948	Beaver Creek Development Corp.				B P	4	109	Lot #2 Sec. J at Villa Heights in Martinsville District.
1948	Beaver Creek Development Corp.				B P	4	111	Lot #10 Sec. L situated at Villa Heights in Martinsville District.
1948	Beaver Creek Development Corp.				B P	4	112	Lot #18 Sec. L situated at Villa Heights in Martinsville District.
1948	BEaver Creek Development Corp.				B P	4	112	Lot #19 Sec. J situated at Villa Heights in Martinsville District.
1947	Beaver Creek Development Corp.				B P	4	113	Lot #16 Blk L at villa Heights in Martinsville District.
1948	Beaver Creek Development Corp.				B P	4	114	Lot #18 Sec. J situated at Villa Heights in Martinsville District.
1948	Beaver Creek Development Corp.				B P	4	116	Lot #3 Sec. J situated at Villa Heights in Martinsville District.

(OVER)

92

KEY

A. S. E. — Appraisal and Settlements of Estates
 B. P. — Blue Prints or Plat Books
 B. S. — Supervisors Books
 C. C. O. — County Court Orders
 C. F. — Chancery Files

C. L. O. — Common Law Orders
 D. B. — Deed Books
 P. E. — Partition of Estates
 R. — Road Files
 S. — Surveyors Books

INDEX TO MAPS and ROADS

HENRY COUNTY, VIRGINIA

Sold by J. P. Bell Company, Lynchburg, Va.

B-2848. Permaflex Index No. 2. Made by Hall & McChesney Inc., Syracuse, N. Y.

YEAR	SURNAME	PARTY				BOOK OR FILE	Volume	Page	DESCRIPTION
		ABCDEFGHIJ	KLMNO	PQRSTU	VWXYZ				
1948	Beaver Creek Development Corp.					B P	4	117	Lot #4 Sec. L situated at Villa Heights in Martinsville District.
1948	Beaver Creek Development Corp.					B P	4	117	Lot #5 Sec. L situated at Villa Heights in Martinsville District.
1948	Beaver Creek Development Corp.					B P	4	119	Lot #16 Sect. J situated at Villa Heights in Martinsville District.
1948	Beaver Creek Development Corp.					B P	4	119	Lot #1 Blk J situated at Villa Heights in Martinsville District.
1948	Beaver Creek Development Corp.					B P	4	120	Lot #19 Sec. L situated at Villa Heights in Martinsville District.
1948	Beaver Creek Development Corp.					B P	4	126	Lot #12 Sec. Z at Villa Heights in Martinsville District.
1948	Beaver Creek Development Corp.					B P	4	127	Lot #5 Section Z at Villa Heights in Martinsville District.
1948	Beaver Creek Development Corp.					B P	4	135	Lot #6 Sec. Z at Villa Heights in Martinsville District.
1948	Beaver Creek Development Corp.					B P	4	135	Lot #11 Sec. Z at Villa Heights in Martinsville District.
1948	Beaver Creek Development Corp.					B P	4	141	Lot #1, Sec. Z at Villa Heights in Martinsville District.
1948	Beaver Creek Development Corp.					B P	4	144	Lot #4, Sec. Z at Villa Heights in Martinsville District.
1948	Beaver Creek Development Corp.					B P	4	144	Lot #3, Sec. Z at Villa Heights in Martinsville District.
1948	Beaver Creek Development Corp.					B P	4	147	Lot #16, Sec. Z at Villa Heights in Martinsville District.
1948	Beaver Creek Development Corp.					B P	4	152	Lot #8, Sec. Z at Villa Heights in Martinsville District.
1948	Beaver Creek Development Corp.					B P	4	152	Lot #9, Sec. Z at Villa Heights in Martinsville District.
1948	Beaver Creek Development Corp.					B P	4	153	Lot #10, Sec. Z at Villa Heights in Martinsville District.
1948	Beaver Creek Development Corp.					B P	4	154	Lot #13, Sec. Z at Villa Heights in Martinsville District.
1948	Beaver Creek Development Corp.					B P	4	154	Lot #14, Sec. Z at Villa Heights in Martinsville District.
1948	Beaver Creek Development Corp.					B P	4	156	Lot #7, Sec. Z at Villa Heights in Martinsville District.
1948	Beaver Creek Development Corp.					B P	4	157	Lot #17, Sec. Z at Villa Heights in Martinsville District.
1948	Beaver Creek Development Corp.					B P	4	158	Lot #2, Sec. Z at Villa Heights in Martinsville District.
1948	Beaver Creek Development Corp.					B P	4	162	Lot #19, Sec. Z at Villa Heights in Martinsville District.
1948	Beaver Creek Development Corp.					B P	4	163	Lot #20, Sec. Z at Villa Heights in Martinsville District.
1948	Beaver Creek Development Corp.					B P	4	164	Lot #18, Sec. Z at Villa Heights in Martinsville District.
1948	Beaver Creek Development Corp.					B P	4	164	Lot #15, Sec. Z at Villa Heights in Martinsville District.
1948	Beaver Creek Development Corp.					B P	4	193	Lots in Martinsville District
1949	Beaver Creek Development Corp.					B P	4	185	Martinsville District Lots 9, 10, 11, 12, and 13 Block D Villa Heights Corp.
1958	Beaver Creek Development Corp.					B P	13	30	Various lots Villa Hgts Sub. Div. M'ville. Dist.
1958	Beaver Creek Development Corp.					B P	13	69	Various Lots Villa Hgts. Corp. M'ville. Dist.
1966	Beaver Creek Development Corp.					B. P.	31	89	Lots 1-20 Sec. Z Villa Hgts Sub. Div. Martinsville Dist.
86	86 Beaver Hills Development Corp.					MB	82	428-429	Tract 2, St. Rt. 108, Martinsville District
89	89 BEAVER HILL DEVELOPMENT CORPORATION					HWY	18	200-210	MARTINSVILLE & REED CREEK DISTRICTS ROUTE 108] MAP SHOWING A NEWLY CONSTRUCTED ROAD ALONG THE NORTHERN SIDE OF TRACT "G" OF "THE BEAVER CREEK INDUSTRIAL PARK"
92	92 BEAVER CREEK INDUSTRIAL PARK					MB	85	504	